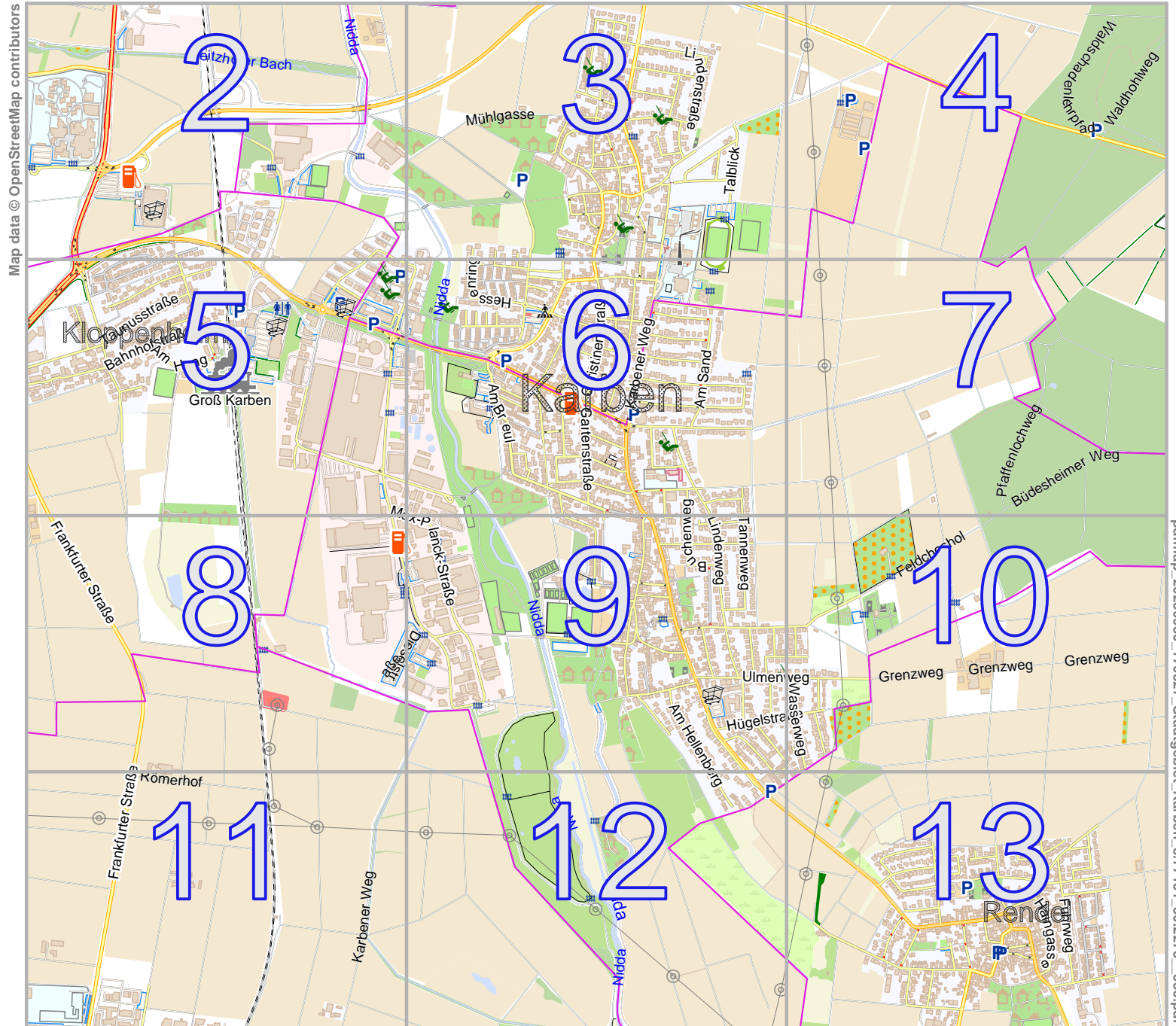


Stadtgebiet Karben

lon 8.79958 lat 50.24350



Map data © OpenStreetMap contributors

lon 8.74345 lat 50.21113
[nom. scale = 1 / 20000]

pdfmap_20230930_170827_Stadtgebiet_Karben_8.77151_50.2273_536.pdf

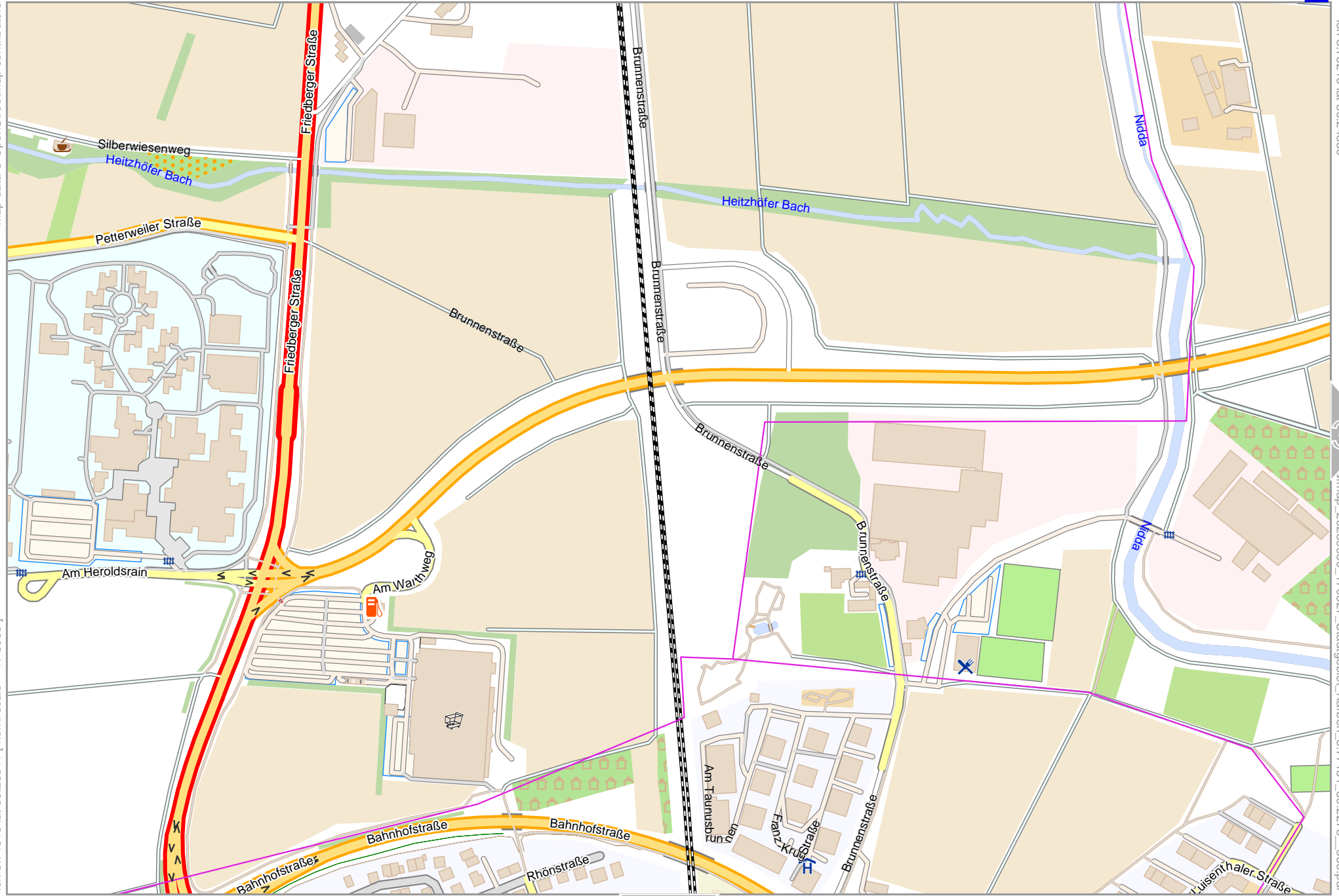
Stadtgebiet Karben

Map data © OpenStreetMap contributors

lon 8.74345 lat 50.23541 [nom. scale = 1 / 5000]

lon 8.76216 lat 50.24350

stlmap_20230930_170827_Stadtgebiet_Karben_8.77151_50.2273_536.pdf



0 100 m 500 m

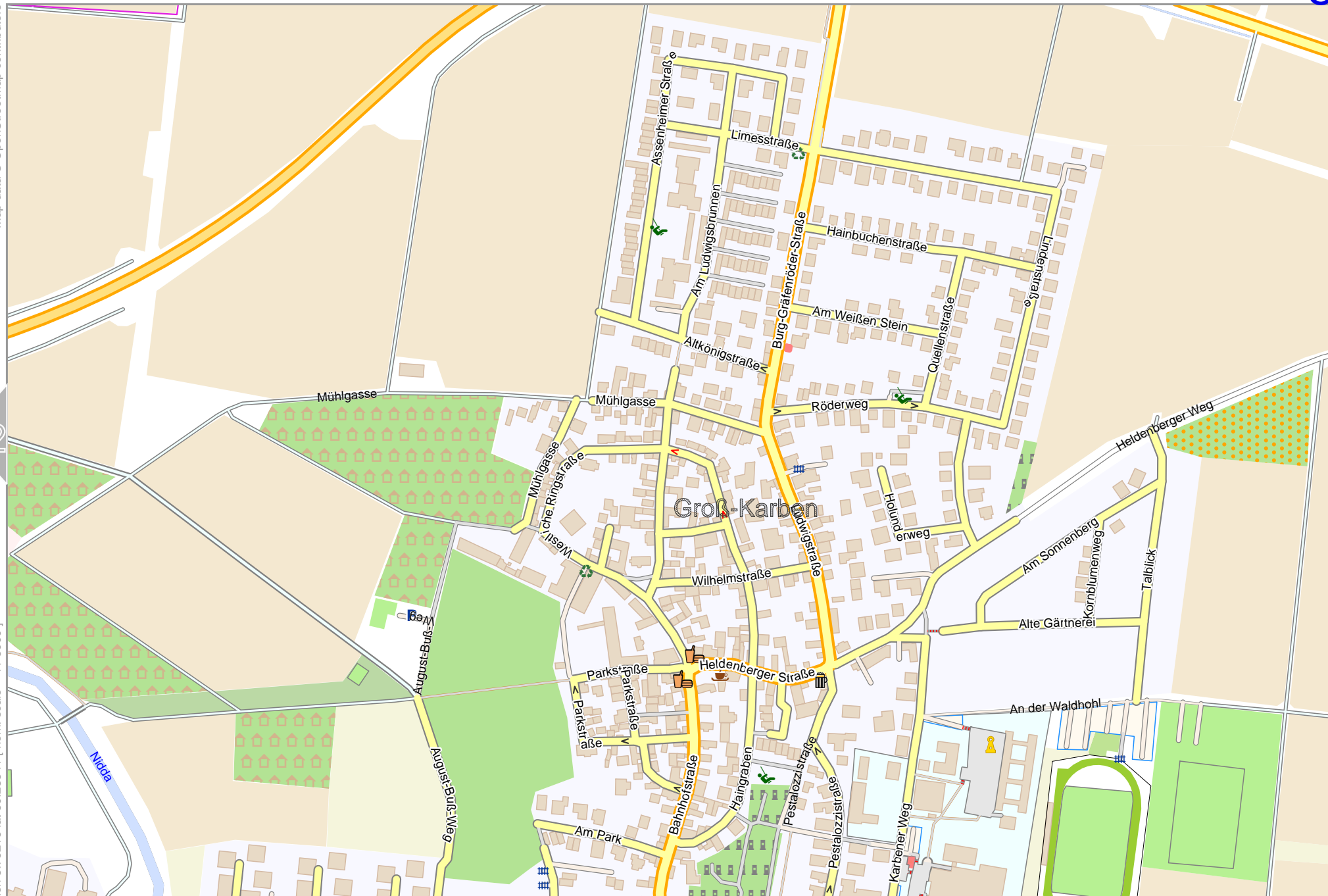
Stadtgebiet Karben

Map data © OpenStreetMap contributors

lon 8.78087 lat 50.24350

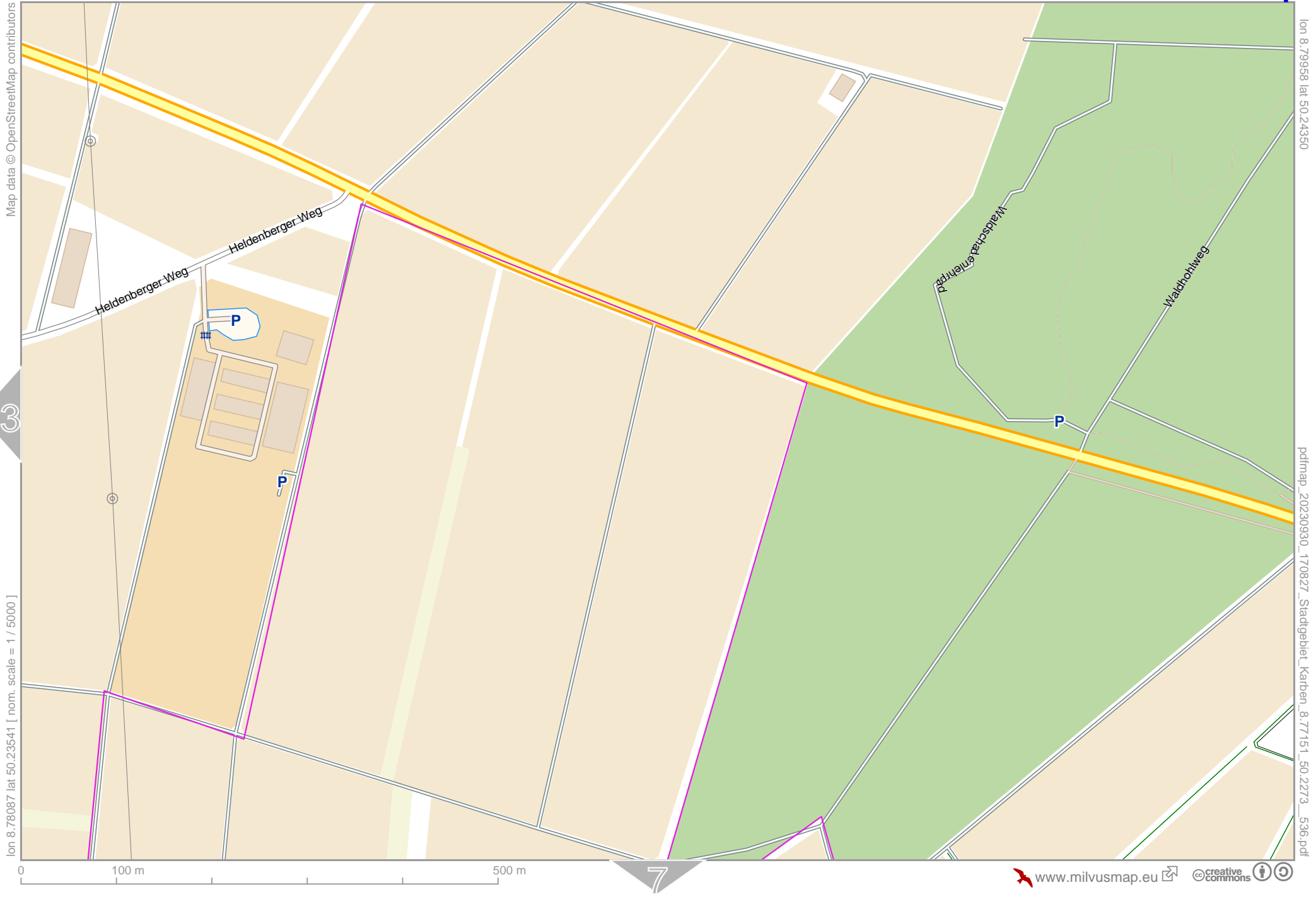
lon 8.76216 lat 50.23541 [nom. scale = 1 / 5000]

stlmap_20230930_170827_Stadtgebiet_Karben_8.77151_50.2273_536.pdf



0 100 m 500 m

Stadtgebiet Karben



Map data © OpenStreetMap contributors

lon 8.78087 lat 50.23541 [norm. scale = 1 / 5000]

lon 8.79958 lat 50.24350

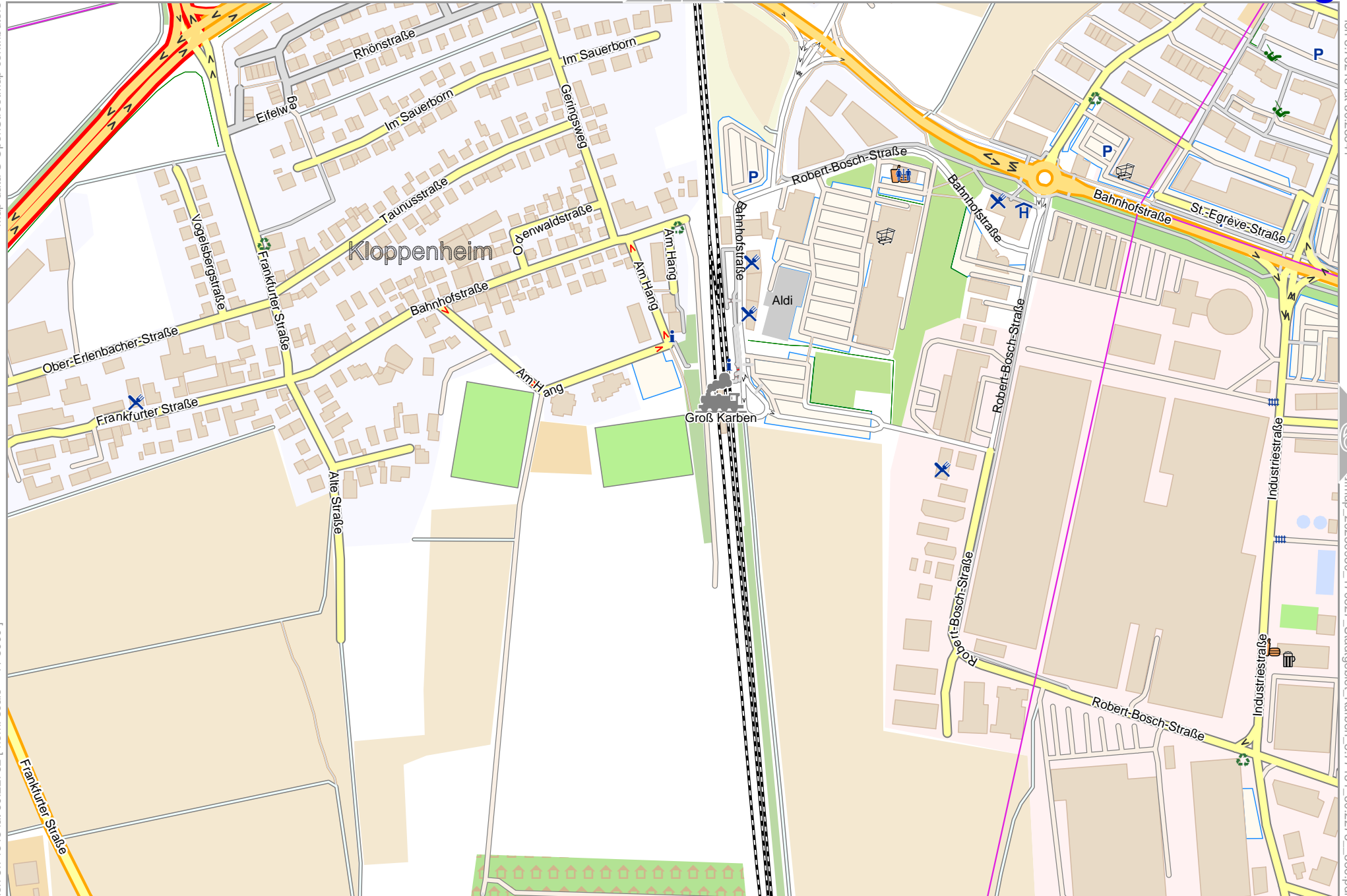
pdfmap_20230930_170827_Stadtgebiet_Karben_8.77151_50.2273_536.pdf

0 100 m 500 m

Stadtgebiet Karben

Map data © OpenStreetMap contributors

lon 8.74345 lat 50.22732 [nom. scale = 1 / 5000]



lon 8.76216 lat 50.23541

© milmap_20230930_170827_Stadtgebiet_Karben_8.77151_50.2273_536.pdf

0 100 m 500 m

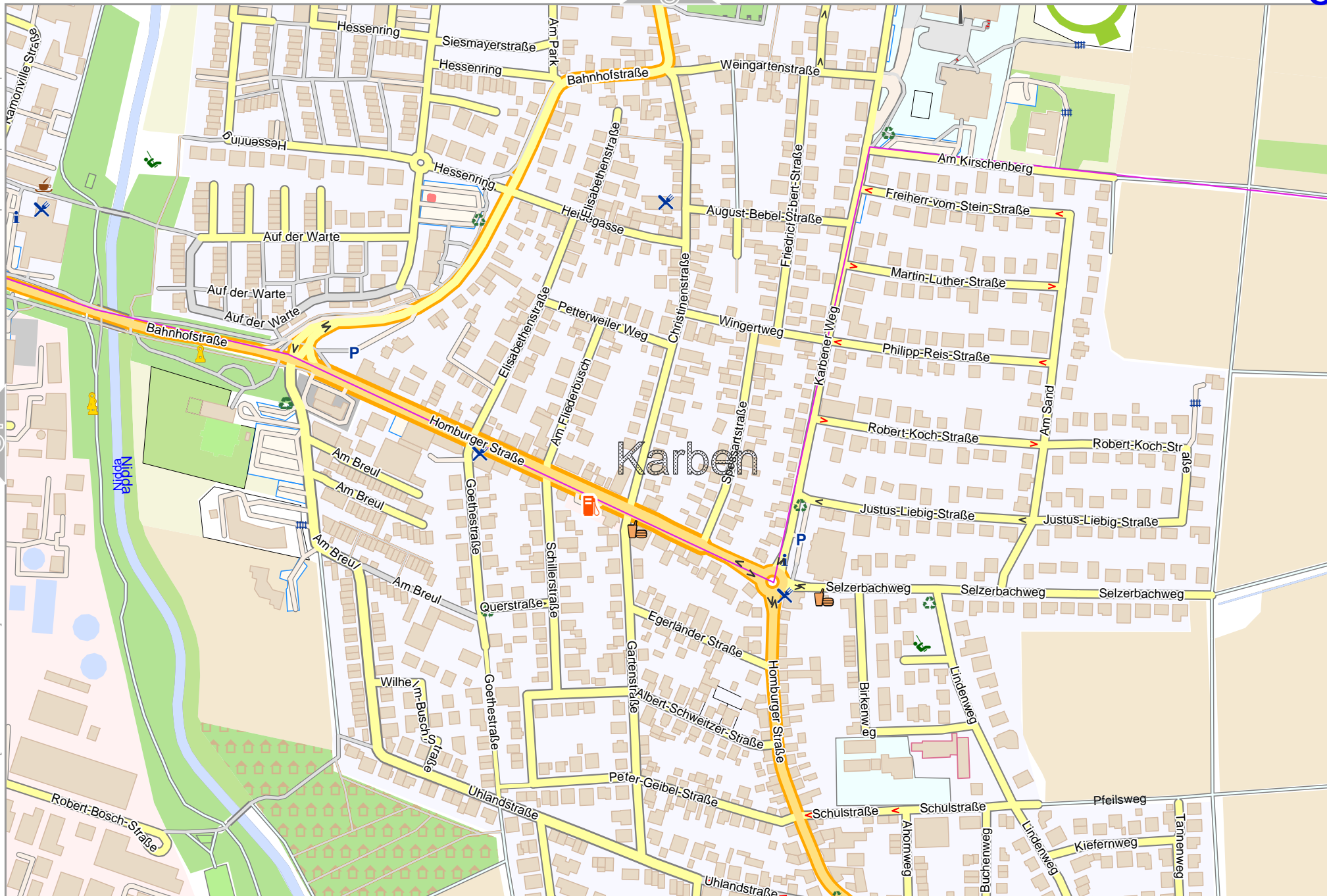
Stadtgebiet Karben

Map data © OpenStreetMap contributors

lon 8.76216 lat 50.22732 [nom. scale = 1 / 50000]

lon 8.78087 lat 50.23541

stlmap_20230930_170827_Stadtgebiet_Karben_8.77151_50.2273_536.pdf



0 100 m 500 m

Stadtgebiet Karben



Map data © OpenStreetMap contributors

lon 8.78087 lat 50.22732 [nom. scale = 1 / 5000]

lon 8.79958 lat 50.23541

pdfmap_20230930_170827_Stadlgebiet_Karben_8.77151_50.2273_536.pdf

0 100 m 500 m

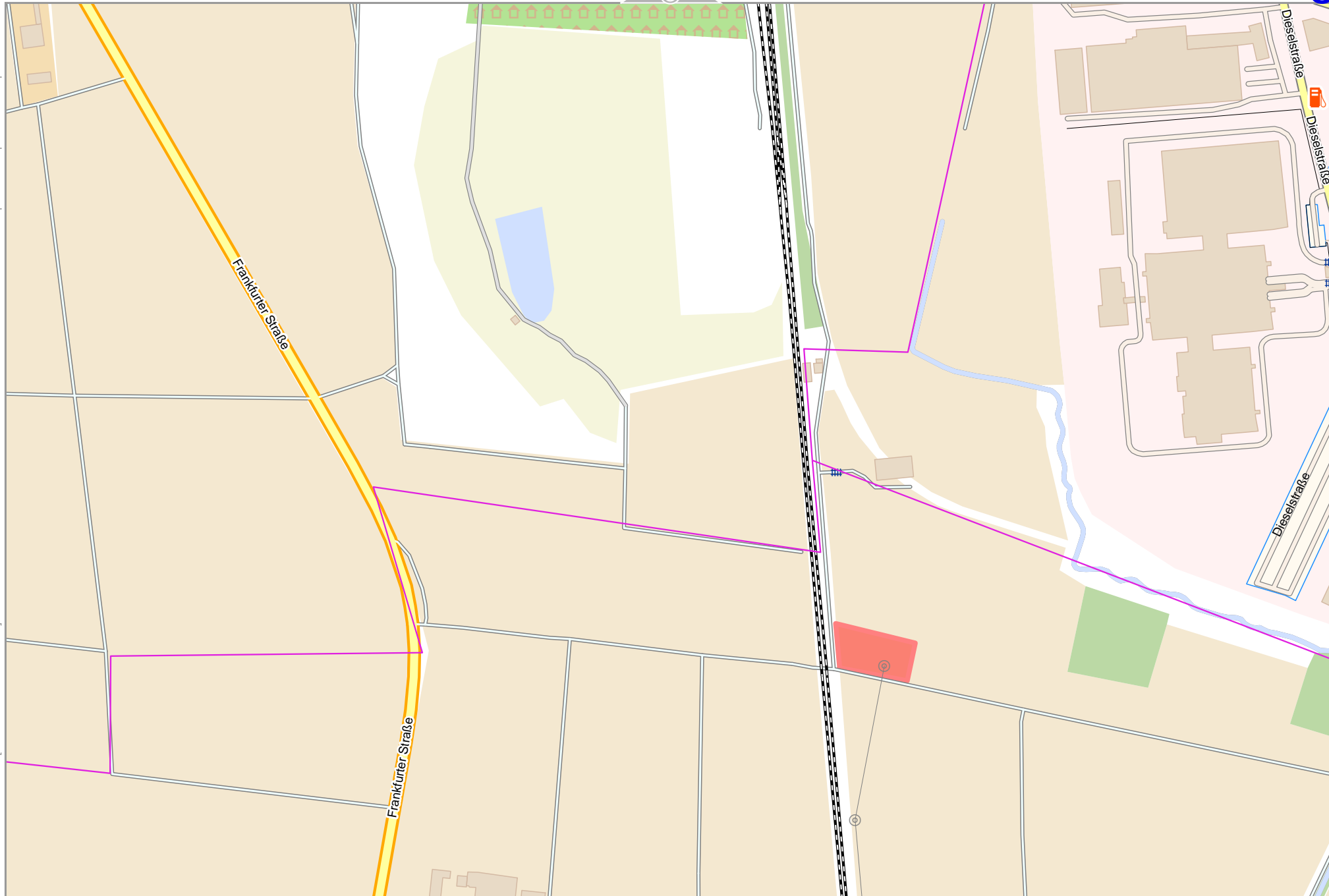
10

Stadtgebiet Karben

Map data © OpenStreetMap contributors

lon 8.74345 lat 50.21922 [nom. scale = 1 / 5000]

0 100 m 500 m



11

lon 8.76216 lat 50.22732
x/y/mmap_20230930_170827_Stadtgebiet_Karben_8.77151_50.2273_536.pdf

Stadtgebiet Karben



Map data © OpenStreetMap contributors

lon 8.76216 lat 50.21922 [nom. scale = 1 / 5000]

0 100 m 500 m

lon 8.78087 lat 50.22732

© milmap_20230930_170827_Stadtgebiet_Karben_8.77151_50.2273_536.pdf

Stadtgebiet Karben

10

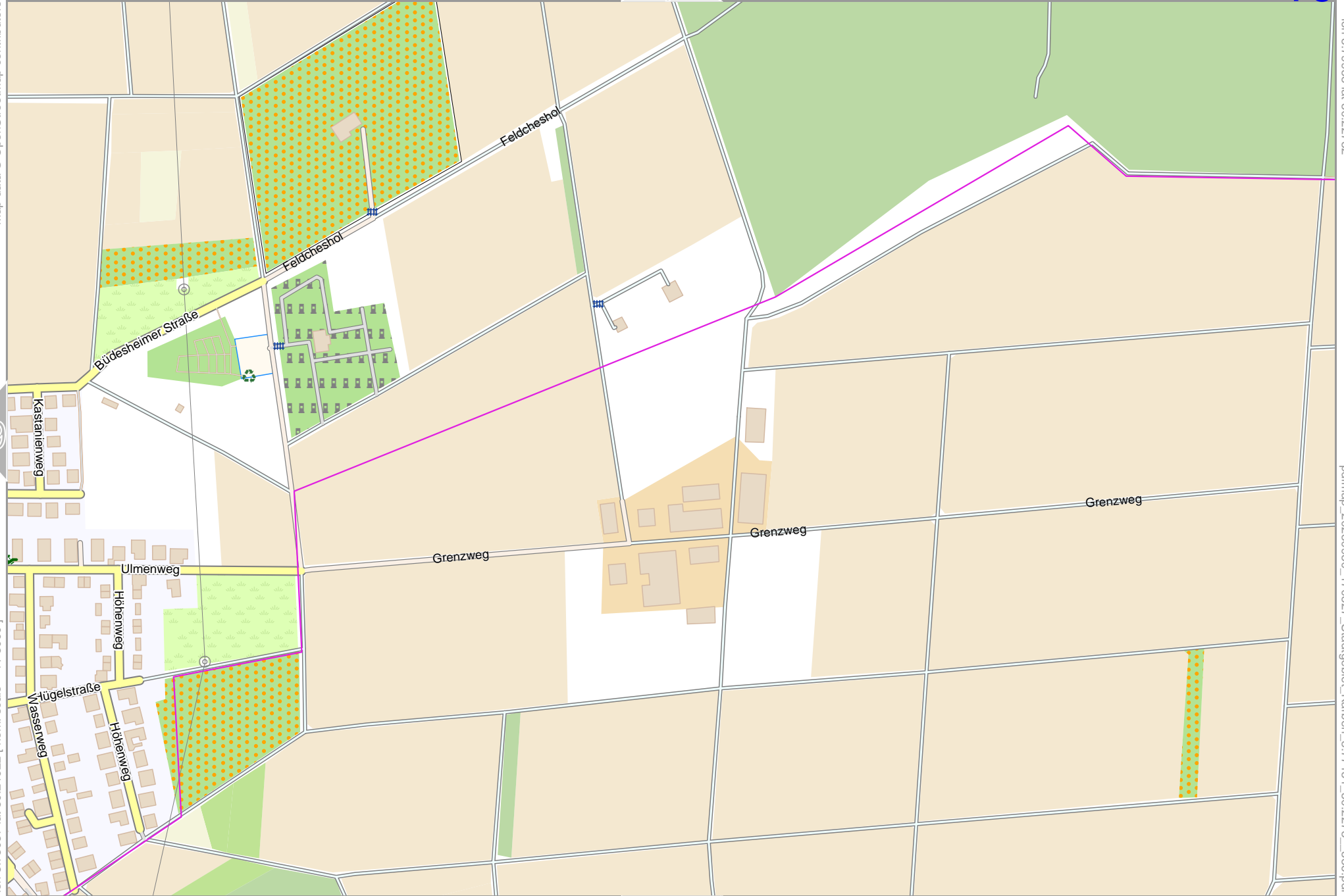
top

Map data © OpenStreetMap contributors

lon 8.79958 lat 50.22732

pdfmap_20230930_170827_Stadtgebiet_Karben_8.77151_50.2273_536.pdf

lon 8.78087 lat 50.21922 [nom. scale = 1 / 5000]



0 100 m 500 m

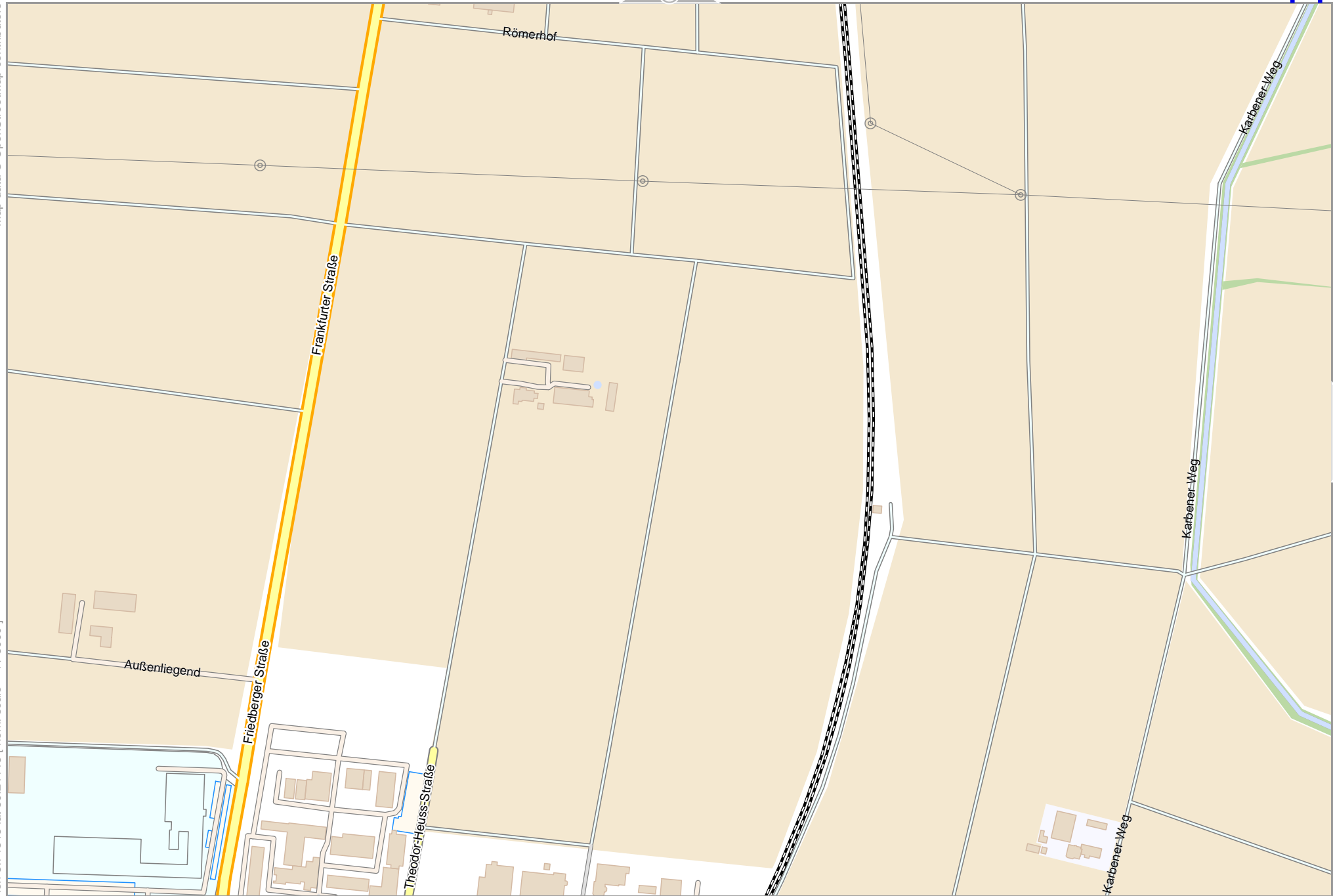
13

Stadtgebiet Karben

Map data © OpenStreetMap contributors

lon 8.74345 lat 50.21113 [nom. scale = 1 / 5000]

0 100 m 500 m



lon 8.76216 lat 50.21922

stlmap_20230930_170827_Stadtgebiet_Karben_8.77151_50.2273_536.pdf

Stadtgebiet Karben

12

top

Map data © OpenStreetMap contributors

lon 8.78087 lat 50.21922

11

13

lon 8.76216 lat 50.21113 [nom. scale = 1 / 5000]

stlmap_20230930_170827_Stadtgebiet_Karben_8.77151_50.2273_536.pdf

0 100 m 500 m



