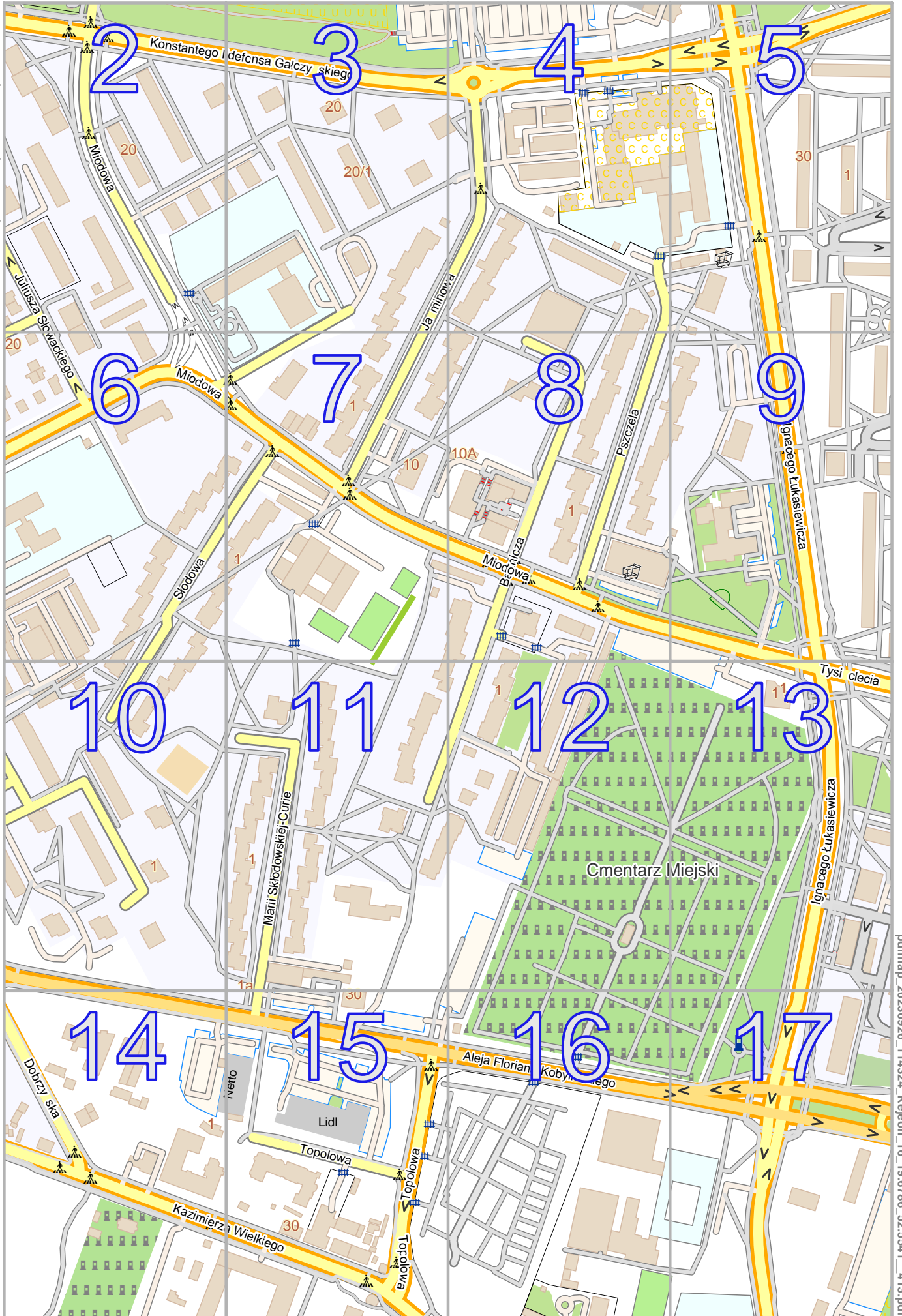


Rejeon 16

lon 19.68397 lat 52.55891

Map data © OpenStreetMap contributors



lon 19.67336 lat 52.54931
[nom. scale = 1 / 4000]

pdfmap_20230926_114324_Rejeon_16_19.6786_52.5541_413.pdf

Rejeon 16

Map data © OpenStreetMap contributors

lon 19.67601 lat 52.55891



[lon 19.67336 lat 52.55651 [nom. scale = 1 / 1000]

pdfmap_20230926_114324_Rejeon_16_19.6786_52.5541_413.pdf

0 10 m 50 m

Rejeon 16

Map data © OpenStreetMap contributors

Politechnika Warszawska filia w Plocku

lon 19.67866 lat 52.55891

Konstantego Ildelfonsa Galczy skiego



18

20

22

24

2

4

18/1

20/1

5

18

3

Ja minowa

lon 19.67601 lat 52.55651 [nom. scale = 1 / 1000]

pdfmap_20230926_114324_Rejeon_16_19.6786_52.5541_413.pdf

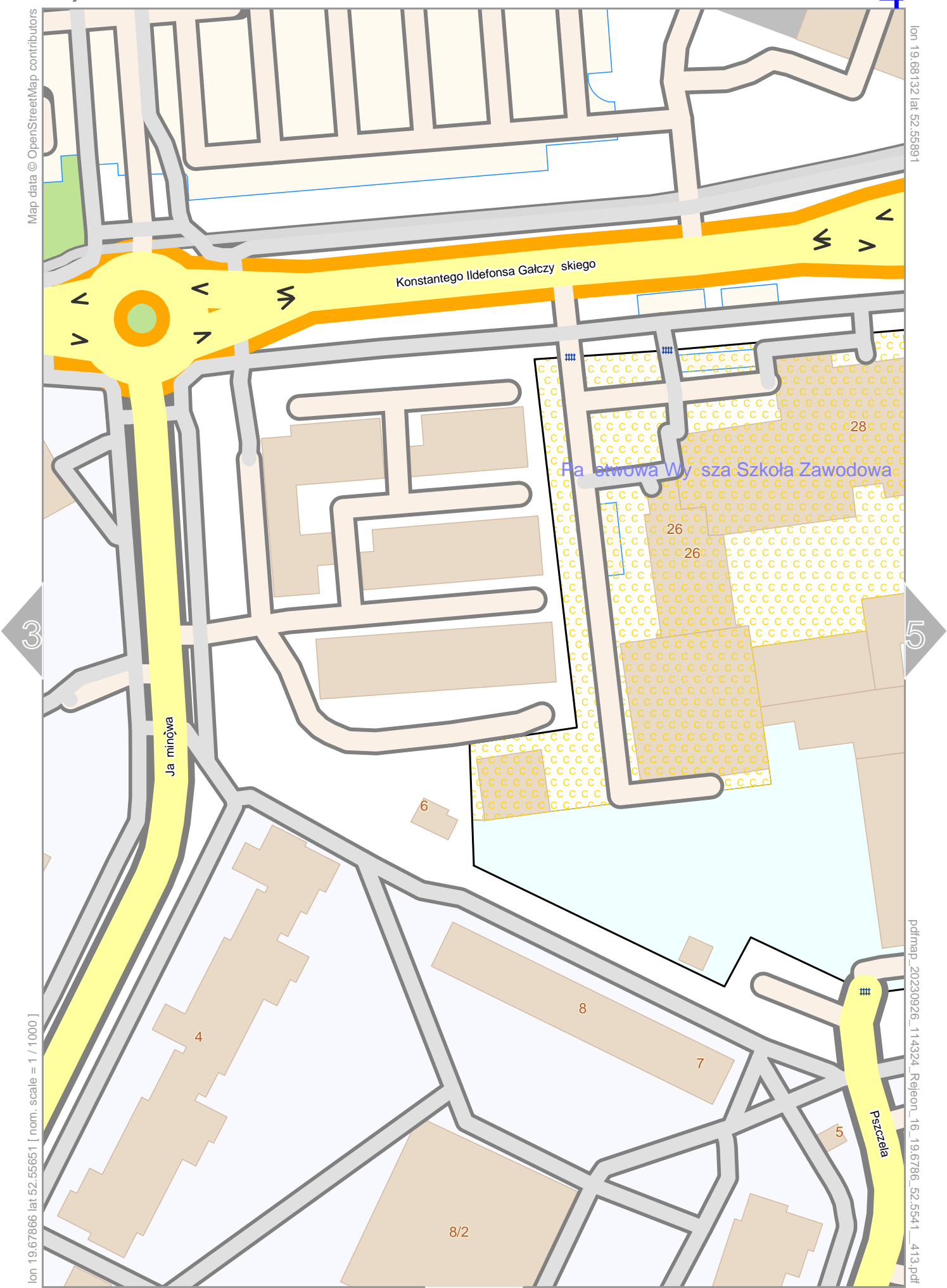
0 10 m 50 m

7

Rejeon 16

Map data © OpenStreetMap contributors

lon 19.68132 lat 52.55891



[lon 19.67866 lat 52.55651 | nom. scale = 1 / 1000]

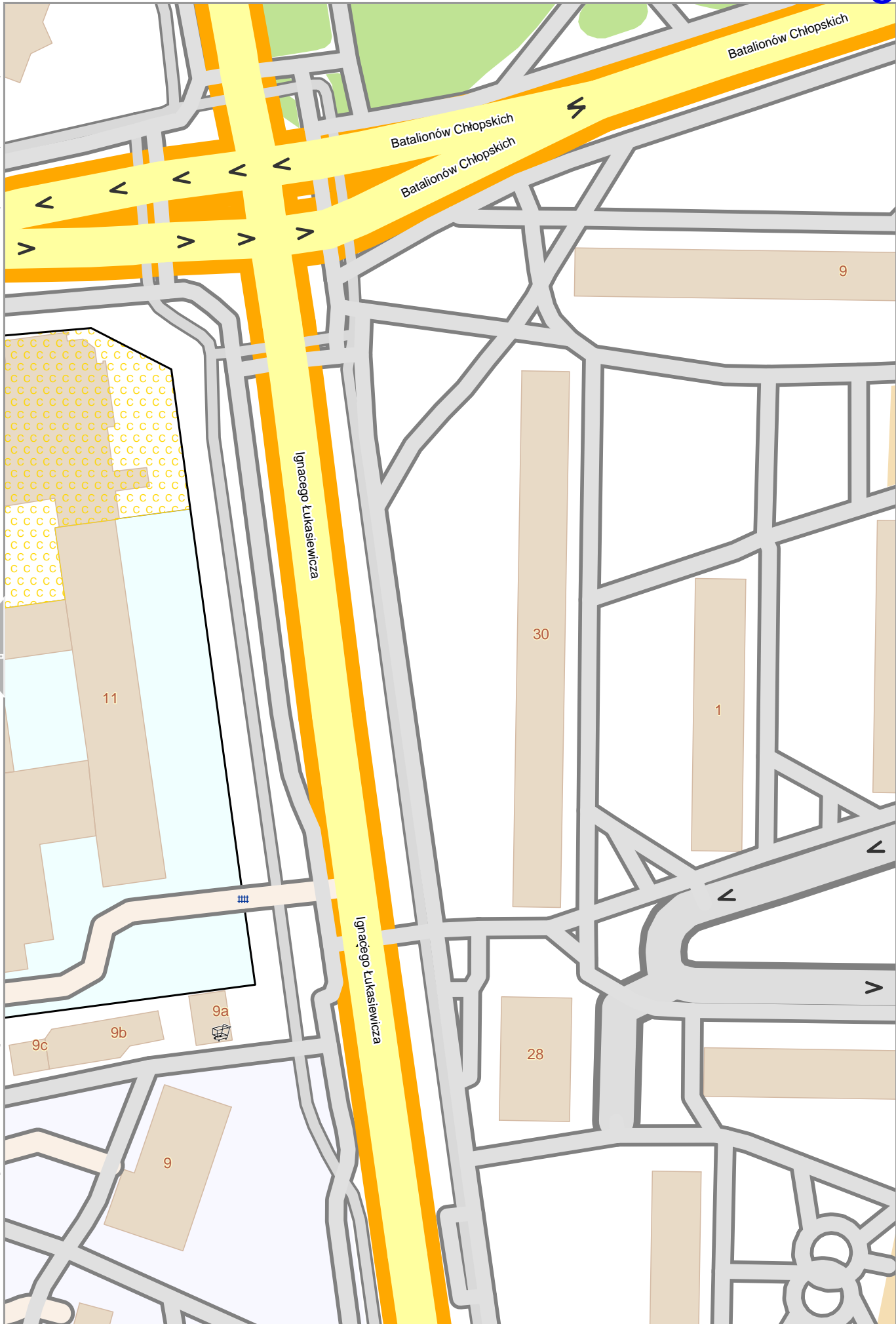
pdfmap_20230926_114324_Rejeon_16_19.6786_52.5541_413.pdf

0 10 m 50 m

Rejeon 16

Map data © OpenStreetMap contributors

lon 19.68397 lat 52.55891



lon 19.68132 lat 52.55651 [nom. scale = 1 / 1000]

pdfmap_20230926_114324_Rejeon_16_19.6786_52.5541_413.pdf

0 10 m 50 m



Map data © OpenStreetMap contributors

lon 19.67601 lat 52.55651

[lon 19.67336 lat 52.55411 [nom. scale = 1 / 1000]

pdfmap_20230926_114324_Rejeon_16_19.6786_52.5541_413.pdf

0 10 m 50 m

10

Rejeon 16

3

Map data © OpenStreetMap contributors

lon 19.67866 lat 52.55651



[lon 19.67601 lat 52.55411 | nom. scale = 1 / 1000]

pdfmap_20230926_114324_Rejeon_16_19.6786_52.5541_413.pdf

0 10 m 50 m

11



Map data © OpenStreetMap contributors

lon 19.68397 lat 52.55651

lon 19.68132 lat 52.55411 [nom. scale = 1 / 1000]

pdfmap_20230926_114324_Rejeon_16_196786_52.5541_413.pdf

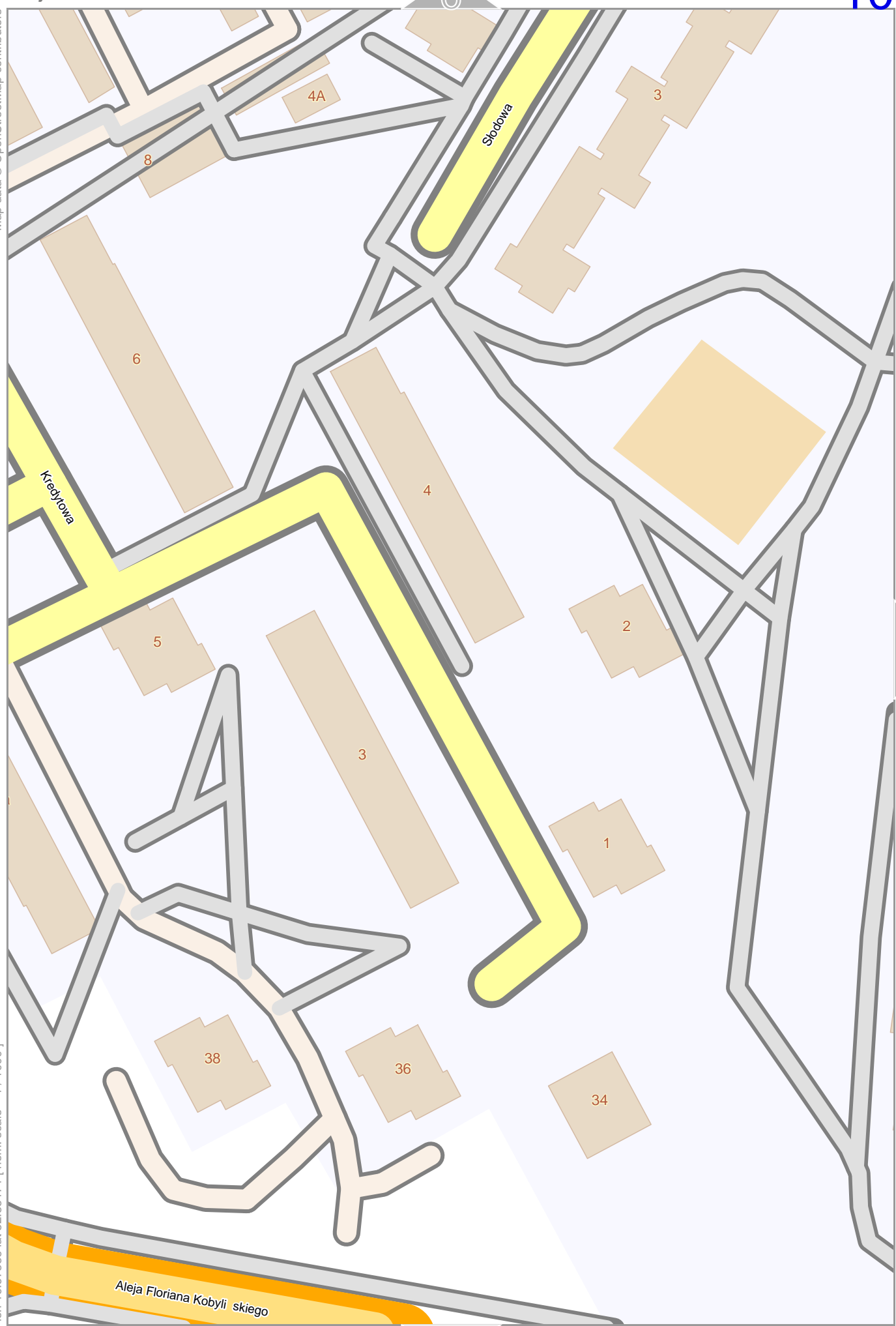
0 10 m 50 m



Rejeon 16

Map data © OpenStreetMap contributors

lon 19.67601 lat 52.55411



[lon 19.67336 lat 52.55171 | nom. scale = 1 / 1000]

pdfmap_20230926_114324_Rejeon_16_19.6786_52.5541_413.pdf

0 10 m 50 m

Rejeon 16

11

Map data © OpenStreetMap contributors

lon 19.67866 lat 52.55411

10

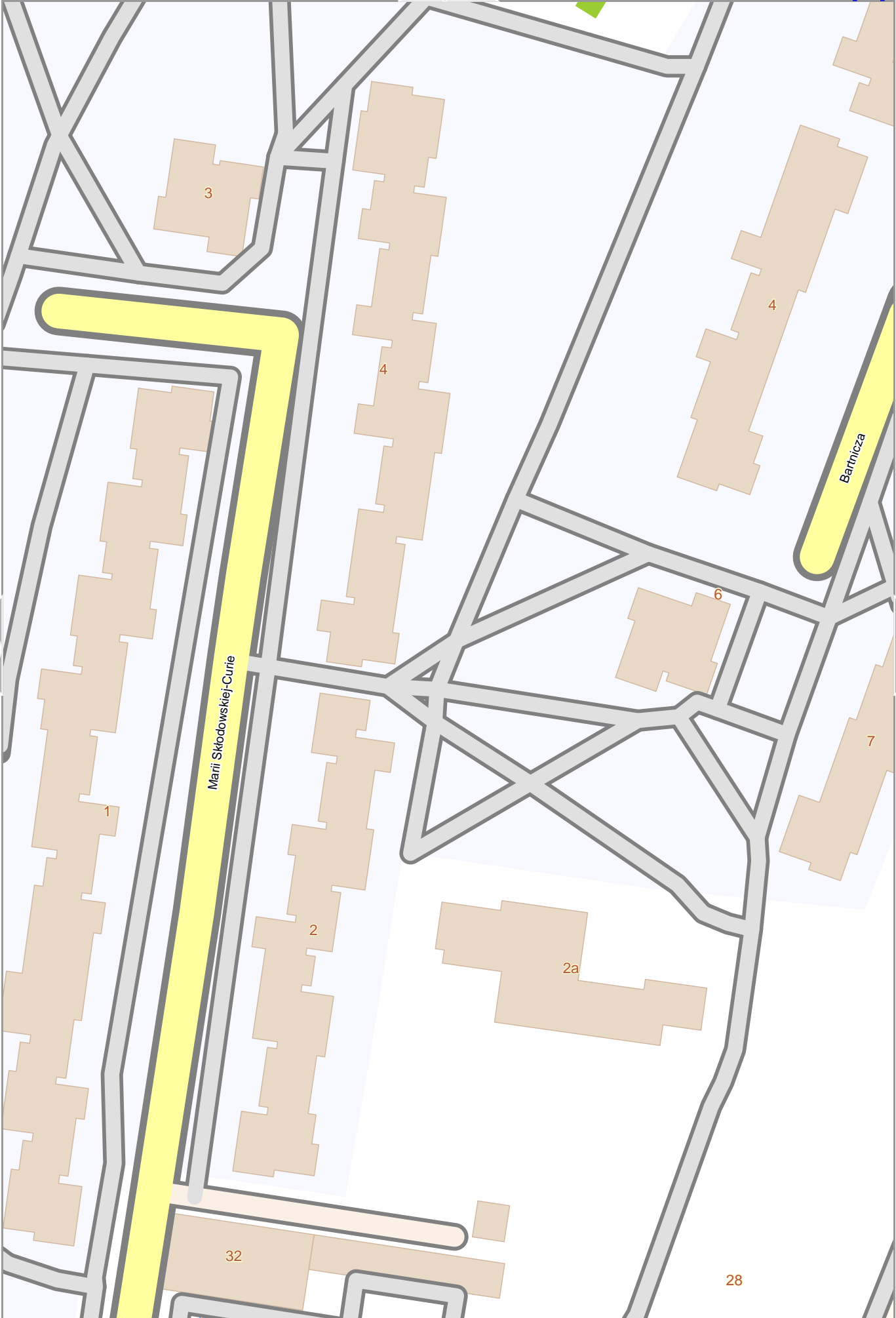
12

lon 19.67601 lat 52.55171 [nom. scale = 1 / 1000]

pdfmap_20230926_114324_Rejeon_16_19.6786_52.5541_413.pdf

0 10 m 50 m

15



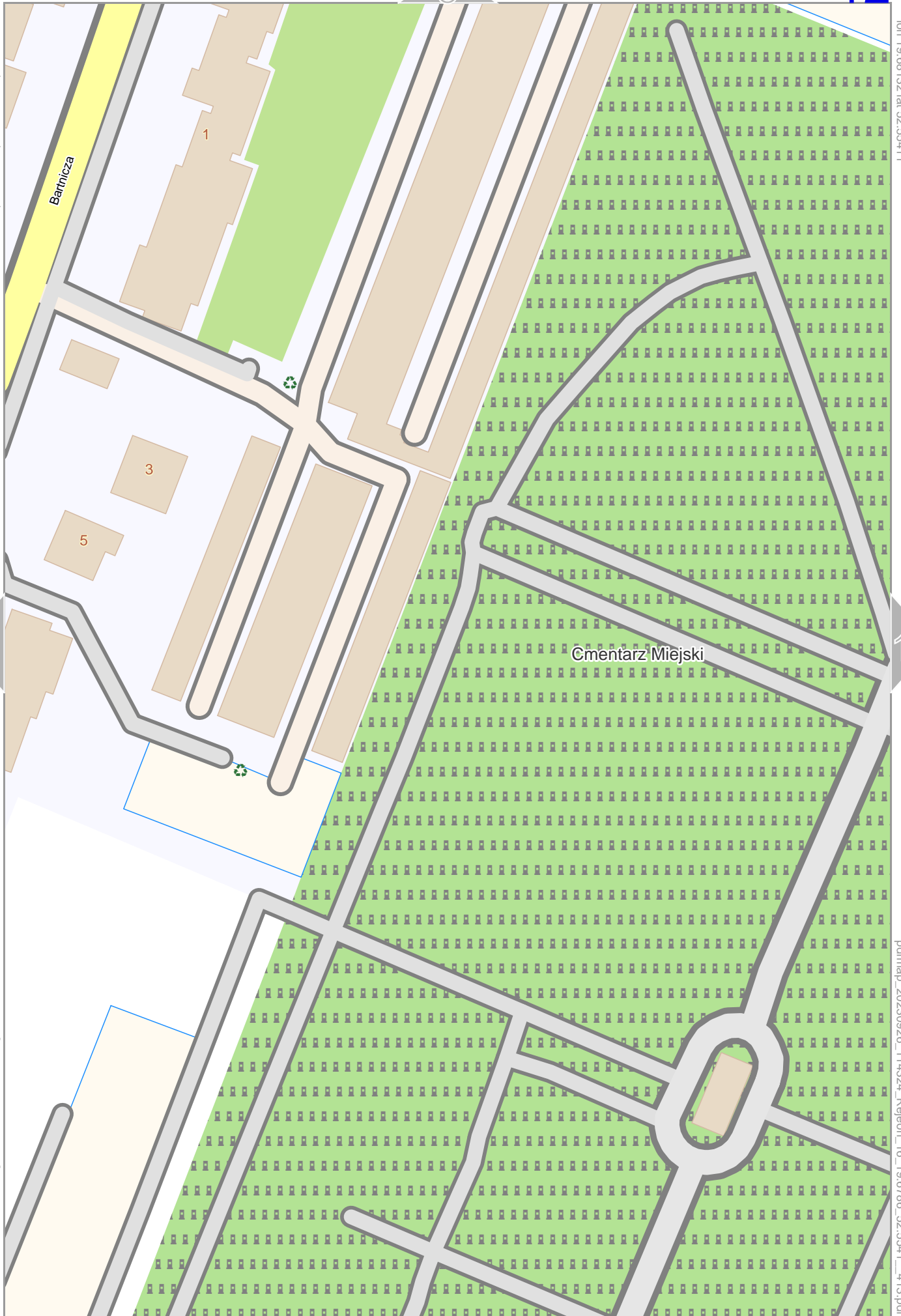
Bartricza

1

3

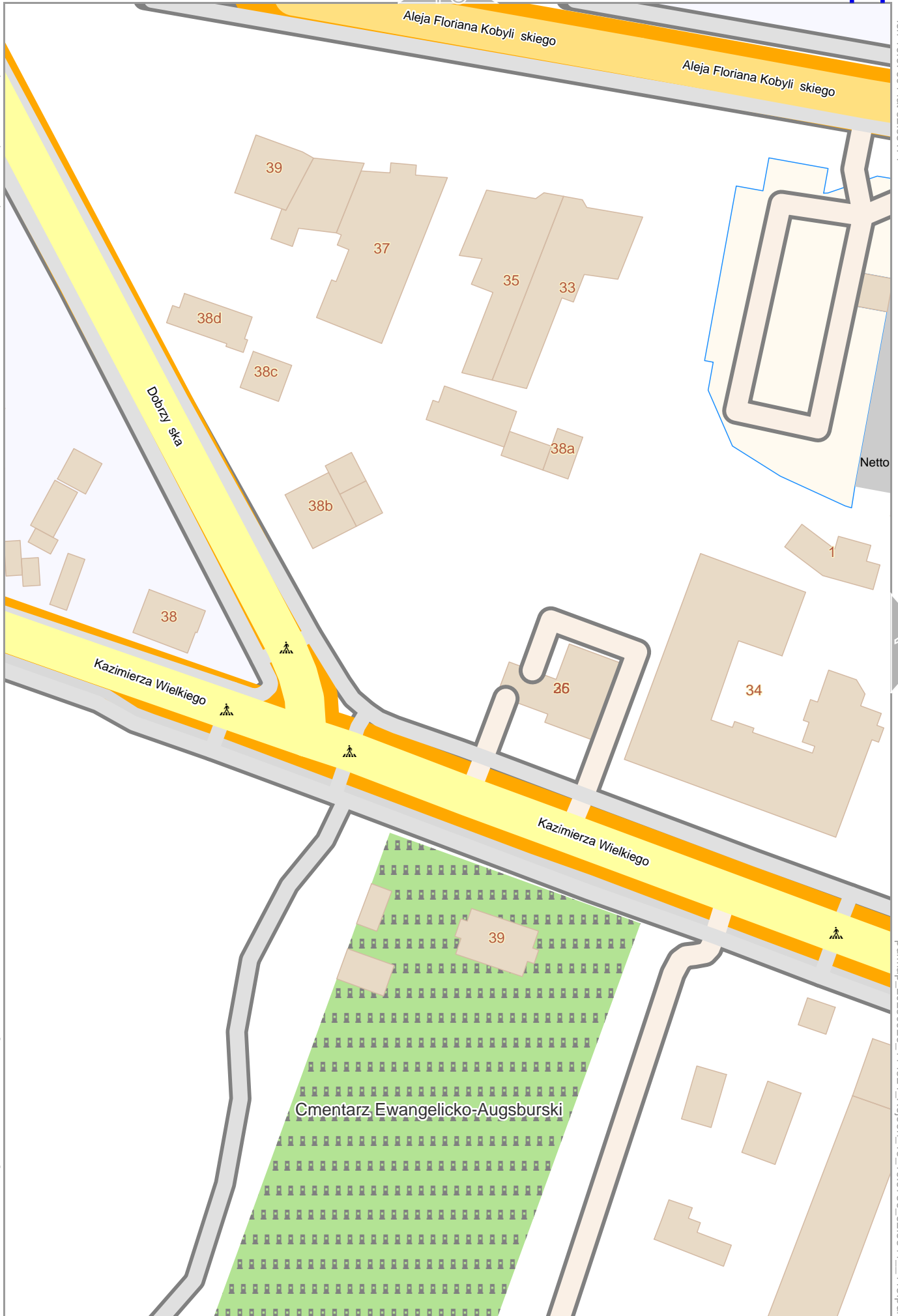
5

Cmentarz Miejski



Cmentarz Miejski





Map data © OpenStreetMap contributors

lon 19.67866 lat 52.55171

Aleja Floriana Kobyli skiego

Aleja Floriana Kobyli skiego

31tto

Lidl 29

Topolowa

Topolowa

Kazimierza Wielkiego

Topolowa

Kazimierza Wielkiego

30

5

32

30

3

28A

28

26

24a

24

24

37

35A

14

16

lon 19.67601 lat 52.54931 [nom. scale = 1 / 1000]

pdfmap_20230926_114324_Rejeon_16_19.6786_52.5541_413.pdf

0 10 m 50 m

Map data © OpenStreetMap contributors

lon 19.68132 lat 52.55171

26

Cmentarz Miejski

Aleja Floriana Kobylińskiego

25

[lon 19.67866 lat 52.54931 | nom. scale = 1 / 1000]

pdfmap_20230926_114324_Rejeon_16_19.6786_52.5541_413.pdf

0 10 m 50 m

