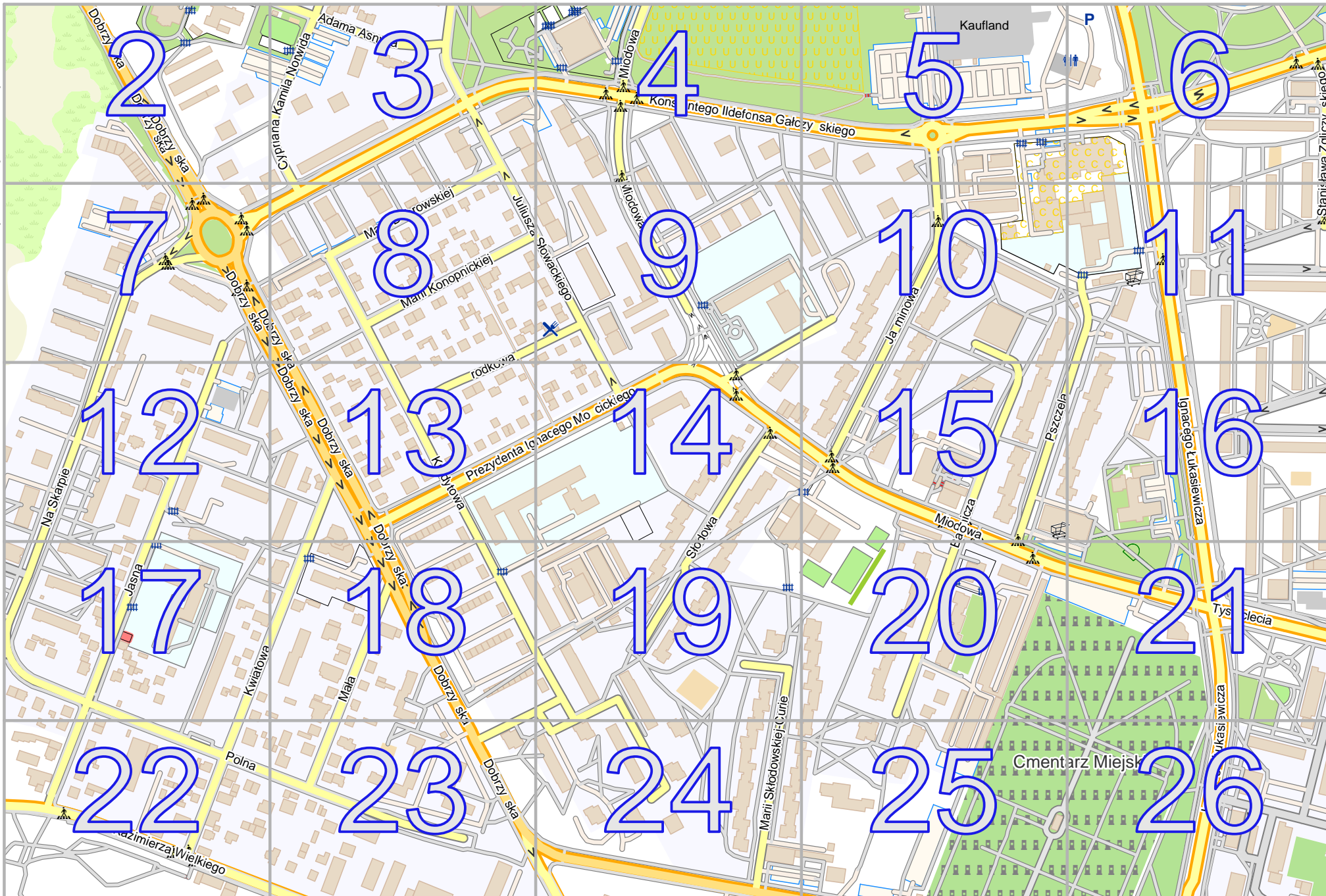


# Rejeon 16

lon 19.68490 lat 52.55951

Map data © OpenStreetMap contributors

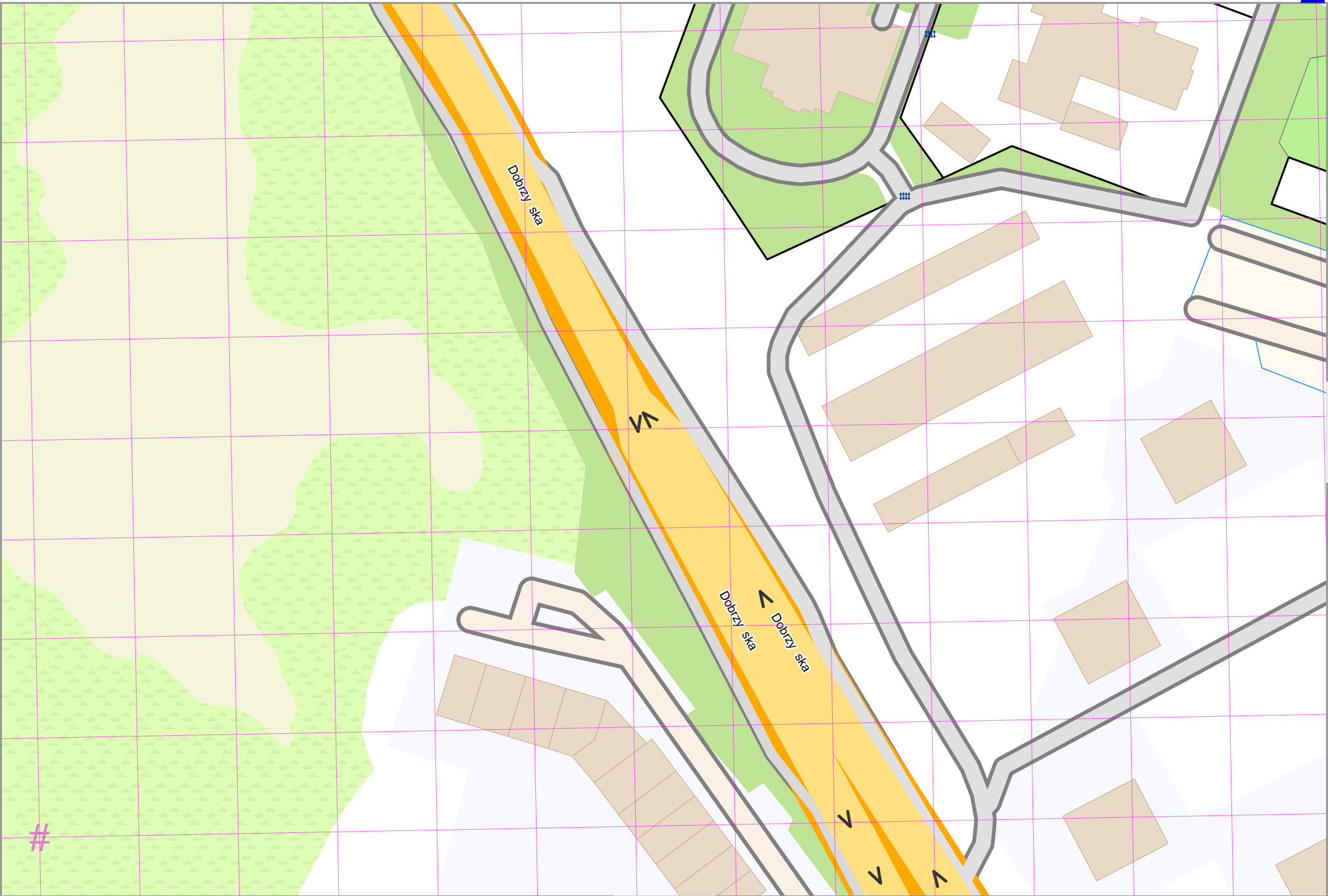


pdfmap\_20230926\_114134\_Rejeon\_16\_19.6750\_52.5554\_170.pdf

lon 19.66522 lat 52.55142  
[ nom. scale = 1 / 5000 ]

Map data © OpenStreetMap contributors

lon 19.66522 lat 52.55789 [ nom. scale = 1 / 1000 ]



# UTM: 34 U easting 409.52 km northing 5823.94 km  
UTM-Grid-width = 20m

lon 19.66915 lat 52.55951

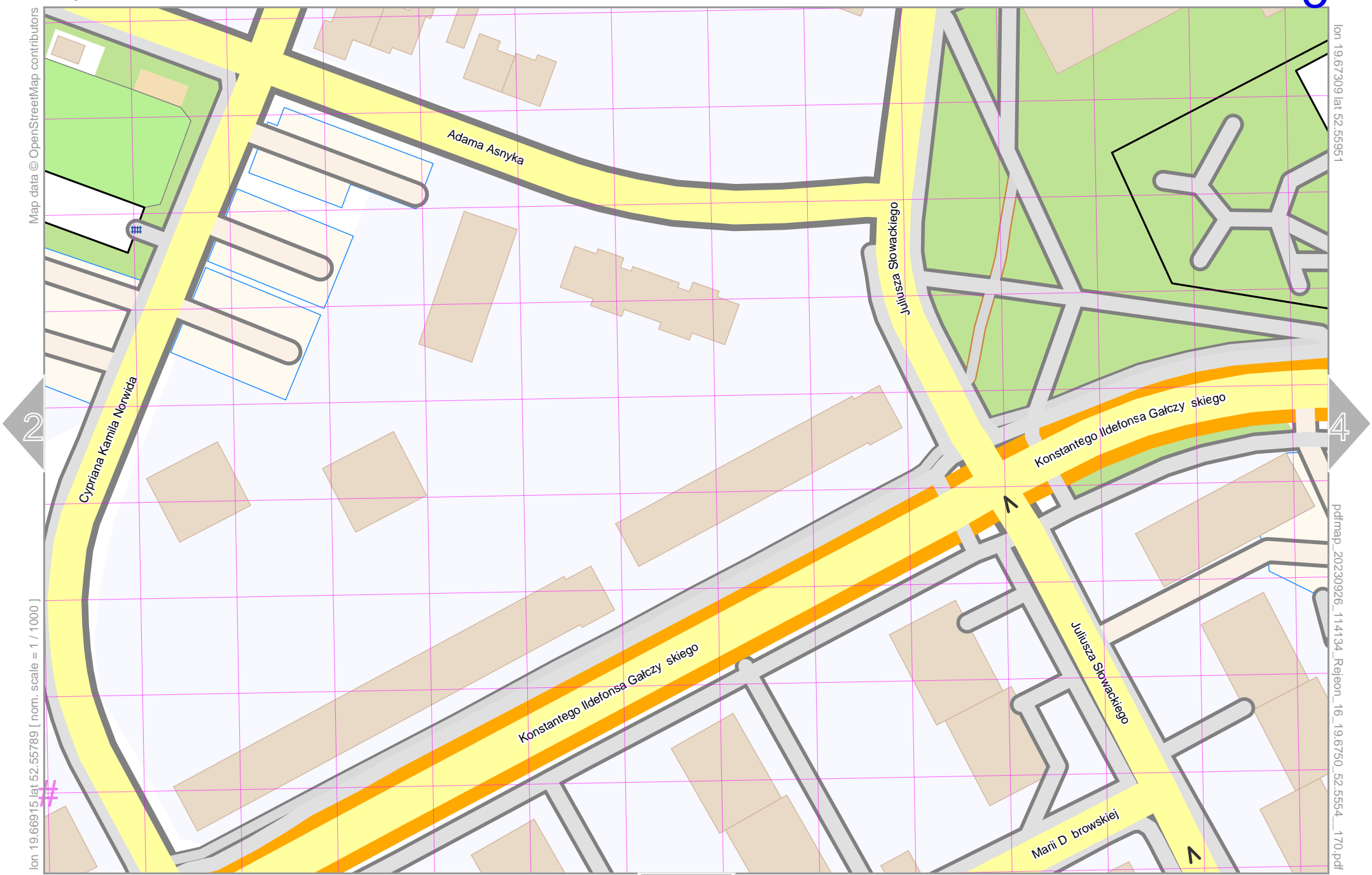
pdfmap\_20230926\_114134\_Rejeon\_16\_19.6750\_52.5554\_170.pdf

Map data © OpenStreetMap contributors

lon 19.66915 lat 52.55789 [ nom. scale = 1 / 1000 ]

lon 19.67309 lat 52.55951

pdfmap\_20230926\_114134\_Rejeon\_16\_19.6750\_52.5554\_170.pdf



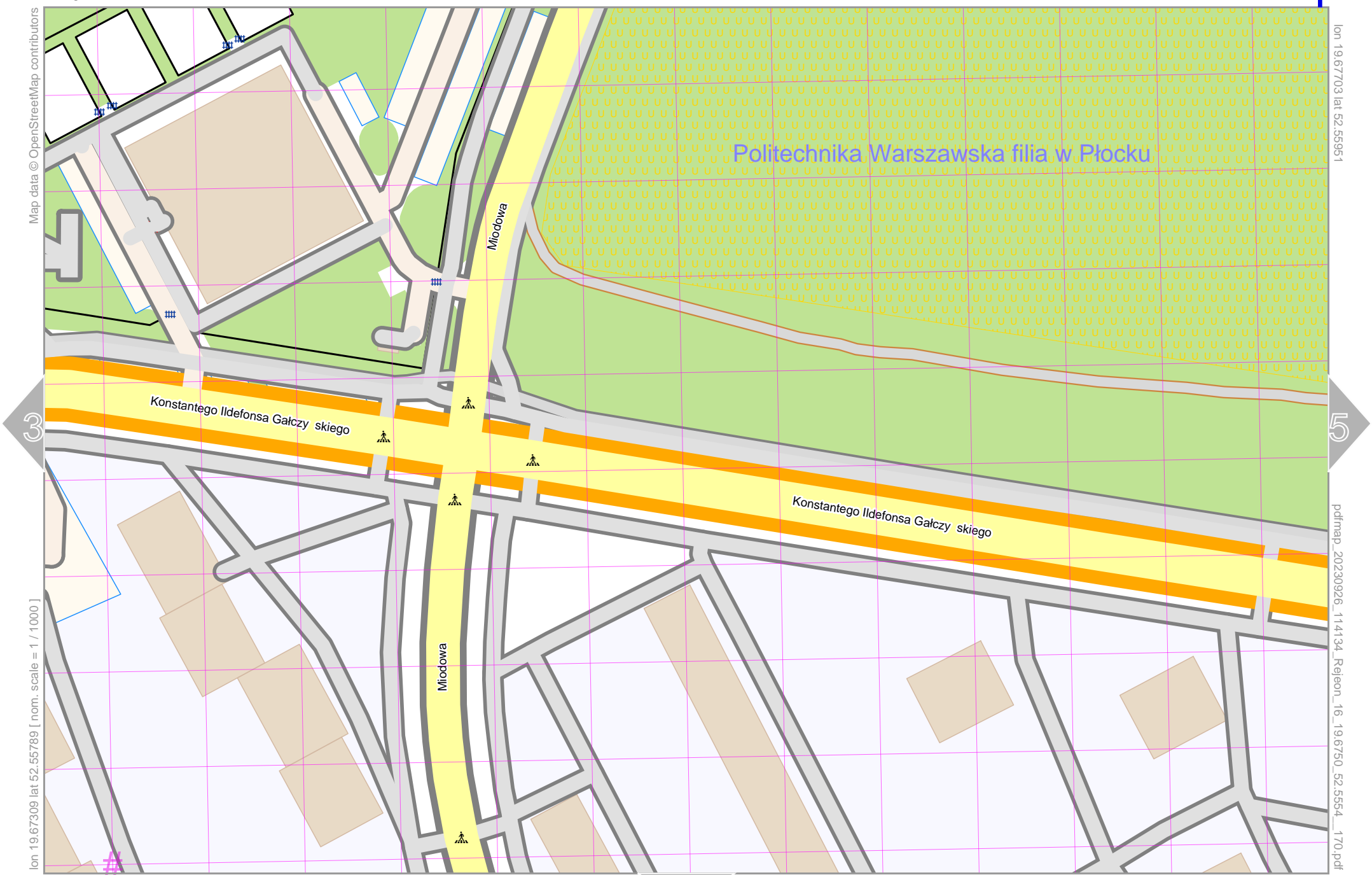
# UTM: 34 U easting 409.78 km northing 5823.94 km  
UTM-Grid-width = 20m



Map data © OpenStreetMap contributors

lon 19.67703 lat 52.55951

Politechnika Warszawska filia w Płocku

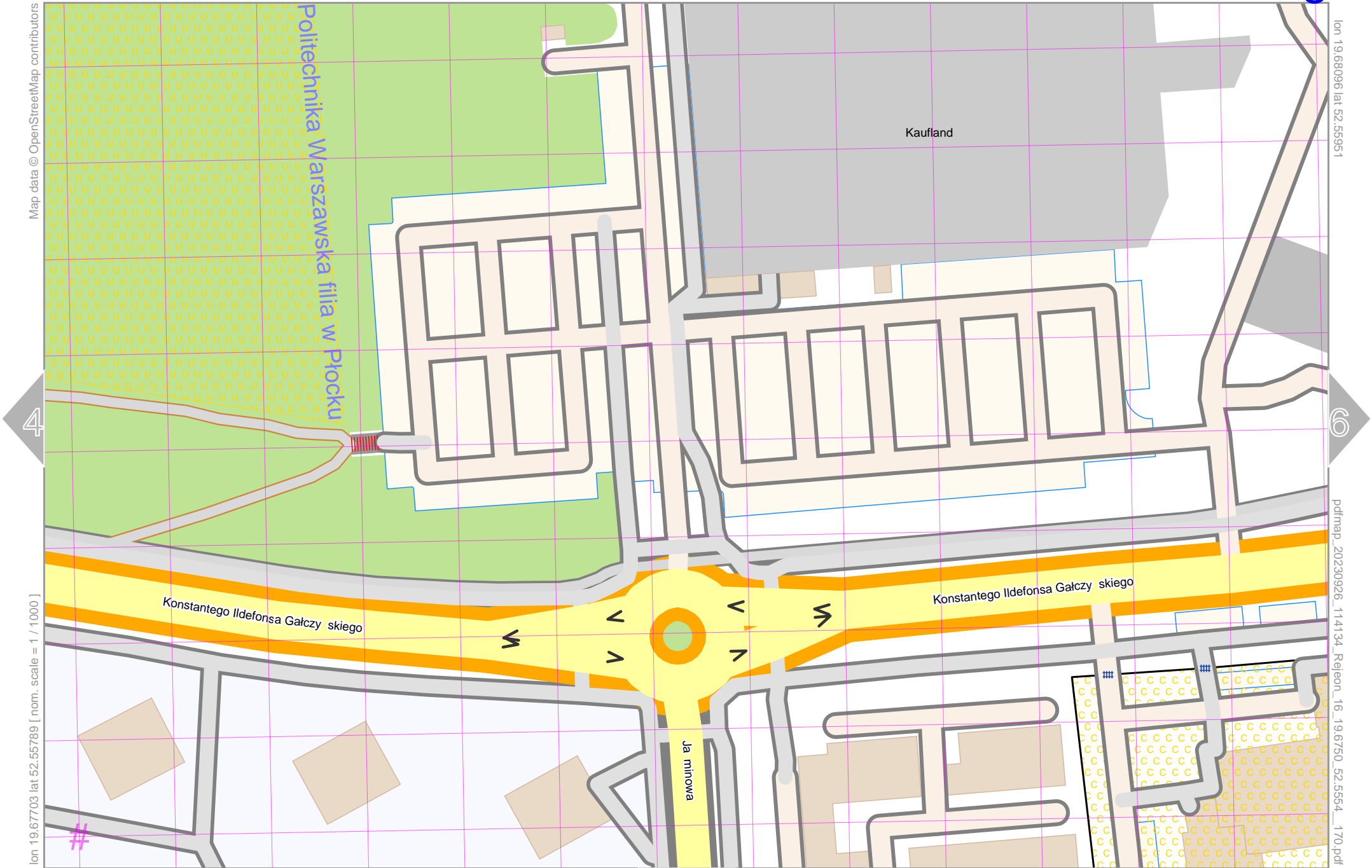


lon 19.67309 lat 52.55789 [ nom. scale = 1 / 1000 ]

pdfmap\_20230926\_114134\_Rejeon\_16\_19.6750\_52.5554\_170.pdf

# UTM: 34 U easting 410.06 km northing 5823.92 km  
UTM-Grid-width = 20m

Map data © OpenStreetMap contributors



lon 19.67703 lat 52.55789 [ nom. scale = 1 / 1000 ]

lon 19.68096 lat 52.55951

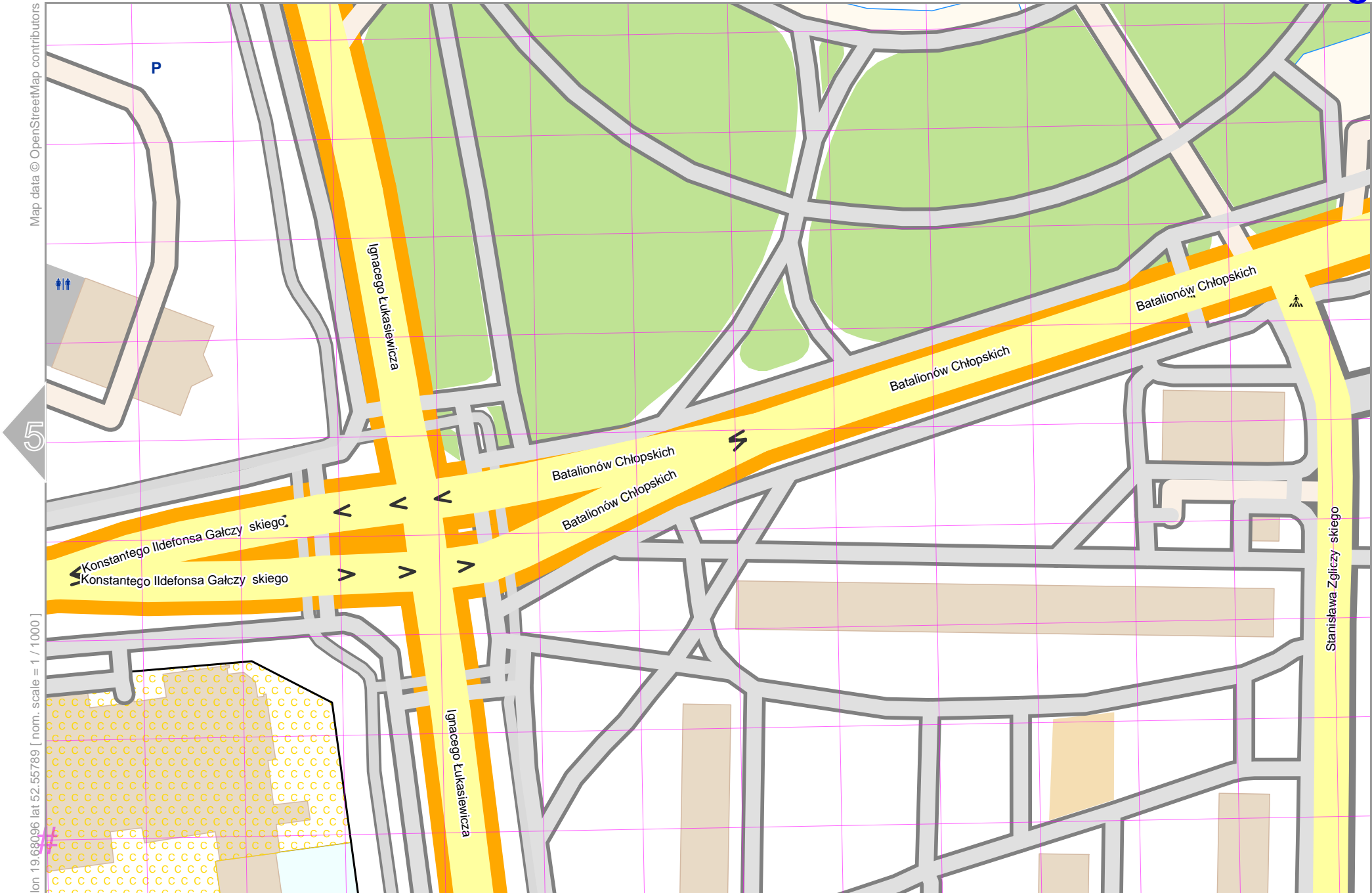
pdfmap\_20230926\_114134\_Rejeon\_16\_19.6750\_52.5554\_170.pdf

# UTM: 34 U easting 410.32 km northing 5823.92 km  
UTM-Grid-width = 20m

10

Map data © OpenStreetMap contributors

lon 19.68490 lat 52.55951



lon 19.68096 lat 52.55789 [ nom. scale = 1 / 1000 ]

pdfmap\_20230926\_114134\_Rejeon\_16\_19.6750\_52.5554\_170.pdf

# UTM: 34 U easting 410.58 km northing 5823.92 km  
UTM-Grid-width = 20m

Map data © OpenStreetMap contributors

lon 19.66622 lat 52.55627 [ nom. scale = 1 / 1000 ]

# UTM: 34 U easting 409.52 km northing 5823.76 km  
UTM-Grid-width = 20m



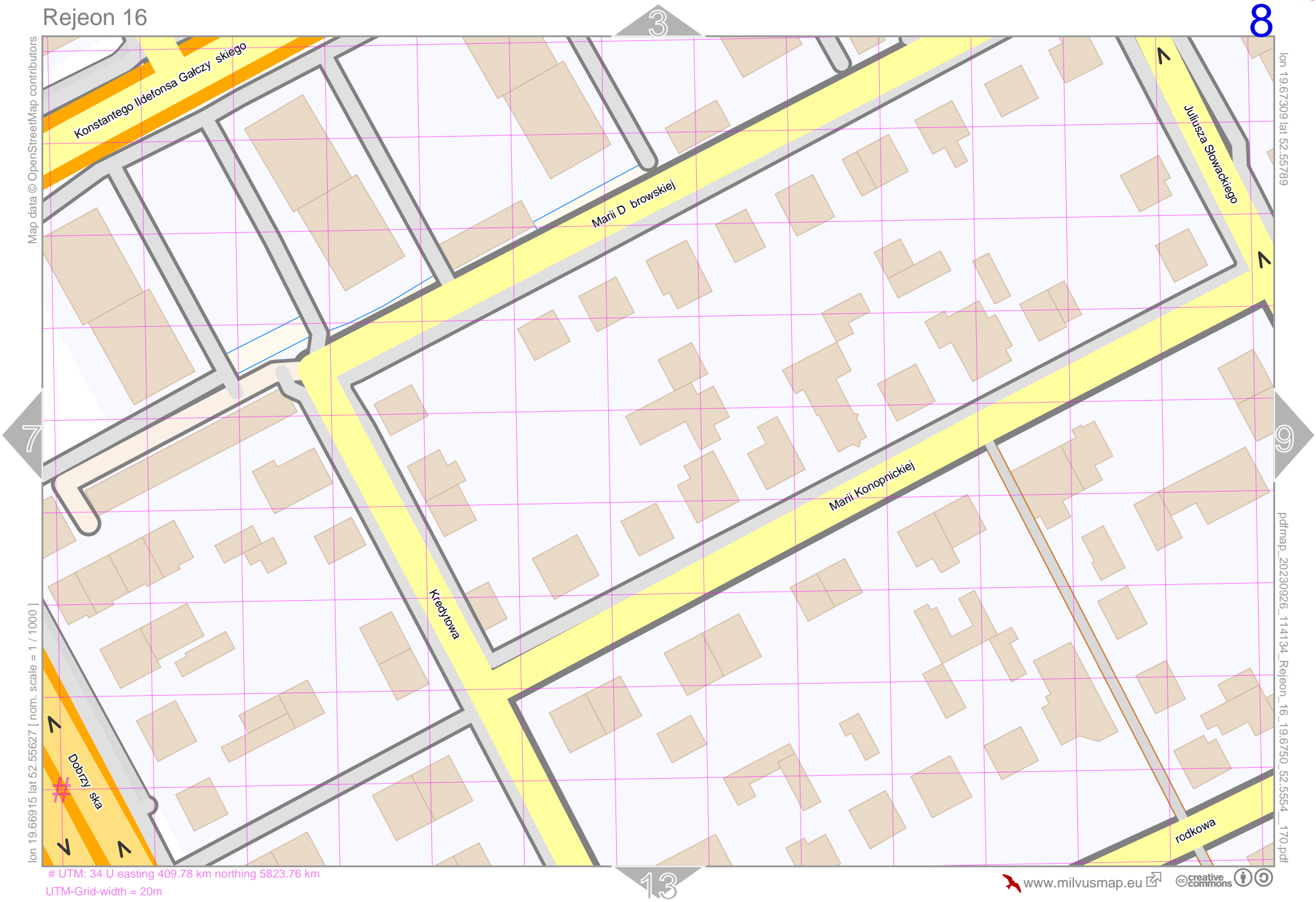
lon 19.66915 lat 52.55789

pdfmap\_20230926\_114134\_Rejeon\_16\_19.6750\_52.5554\_170.pdf

Map data © OpenStreetMap contributors

lon 19.66915 lat 52.55627 [ nom. scale = 1 / 1000 ]

# UTM: 34 U easting 409.78 km northing 5823.76 km  
UTM-Grid-width = 20m



3

8

7

7

13

lon 19.67309 lat 52.55789

pdfmap\_20230926\_114134\_Rejeon\_16\_19.6750\_52.5554\_170.pdf



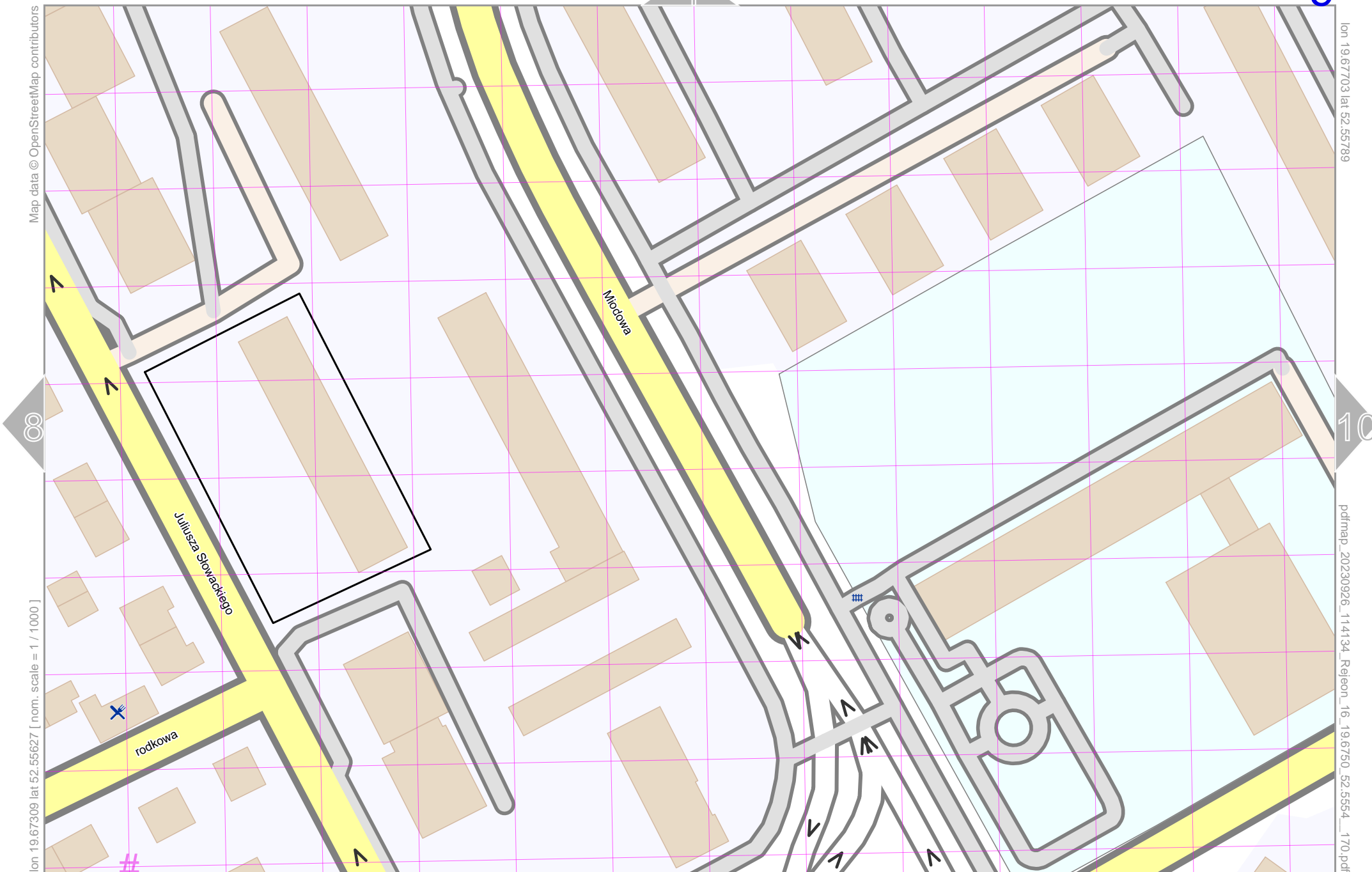
Map data © OpenStreetMap contributors

lon 19.67309 lat 52.55627 [ nom. scale = 1 / 1000 ]

# UTM: 34 U easting 410.06 km northing 5823.74 km  
UTM-Grid-width = 20m

lon 19.67703 lat 52.55789

pdfmap\_20230926\_114134\_Rejeon\_16\_19.6750\_52.5554\_170.pdf



4

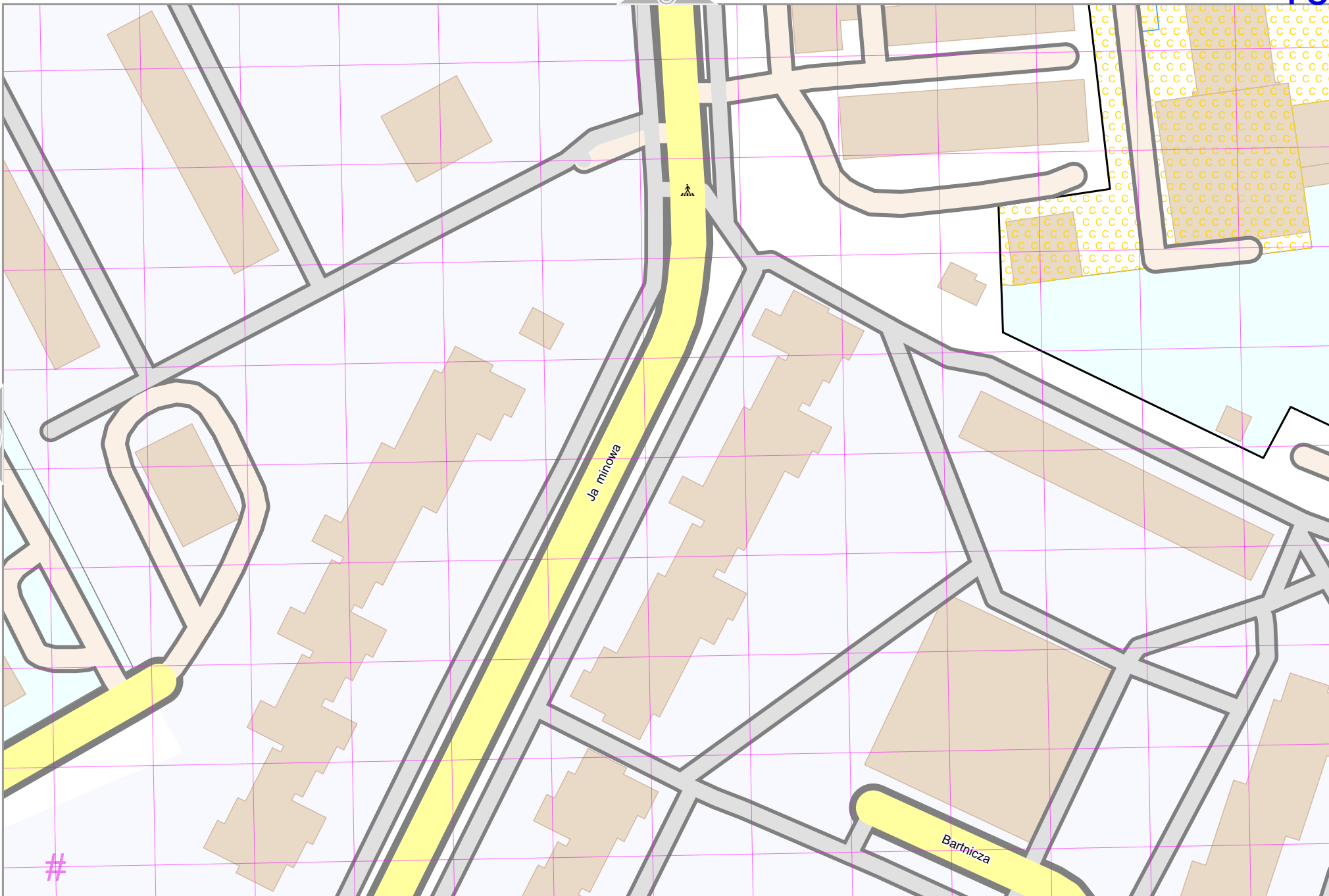
9

10

14

Map data © OpenStreetMap contributors

lon 19.67703 lat 52.55627 [ nom. scale = 1 / 1000 ]



# UTM: 34 U easting 410.32 km northing 5823.74 km UTM-Grid-width = 20m

lon 19.68096 lat 52.55789

pdfmap\_20230926\_114134\_Rejeon\_16\_19.6750\_52.5554\_170.pdf

# Rejeon 16

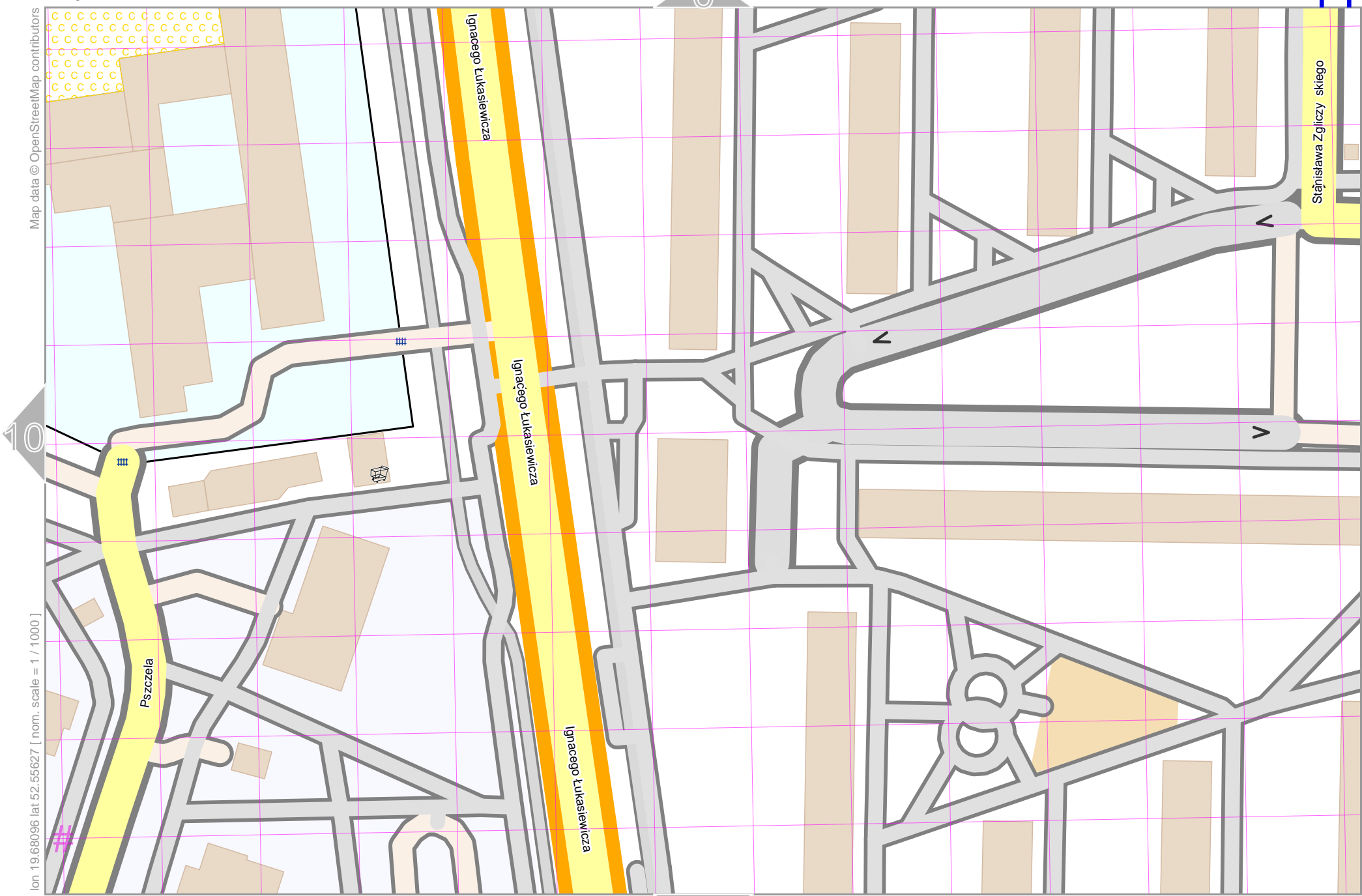
Map data © OpenStreetMap contributors

lon 19.68096 lat 52.55627 [ nom. scale = 1 / 1000 ]

# UTM: 34 U easting 410.58 km northing 5823.74 km  
UTM-Grid-width = 20m

lon 19.68490 lat 52.55789

pdfmap\_20230926\_114134\_Rejeon\_16\_19.6750\_52.5554\_170.pdf



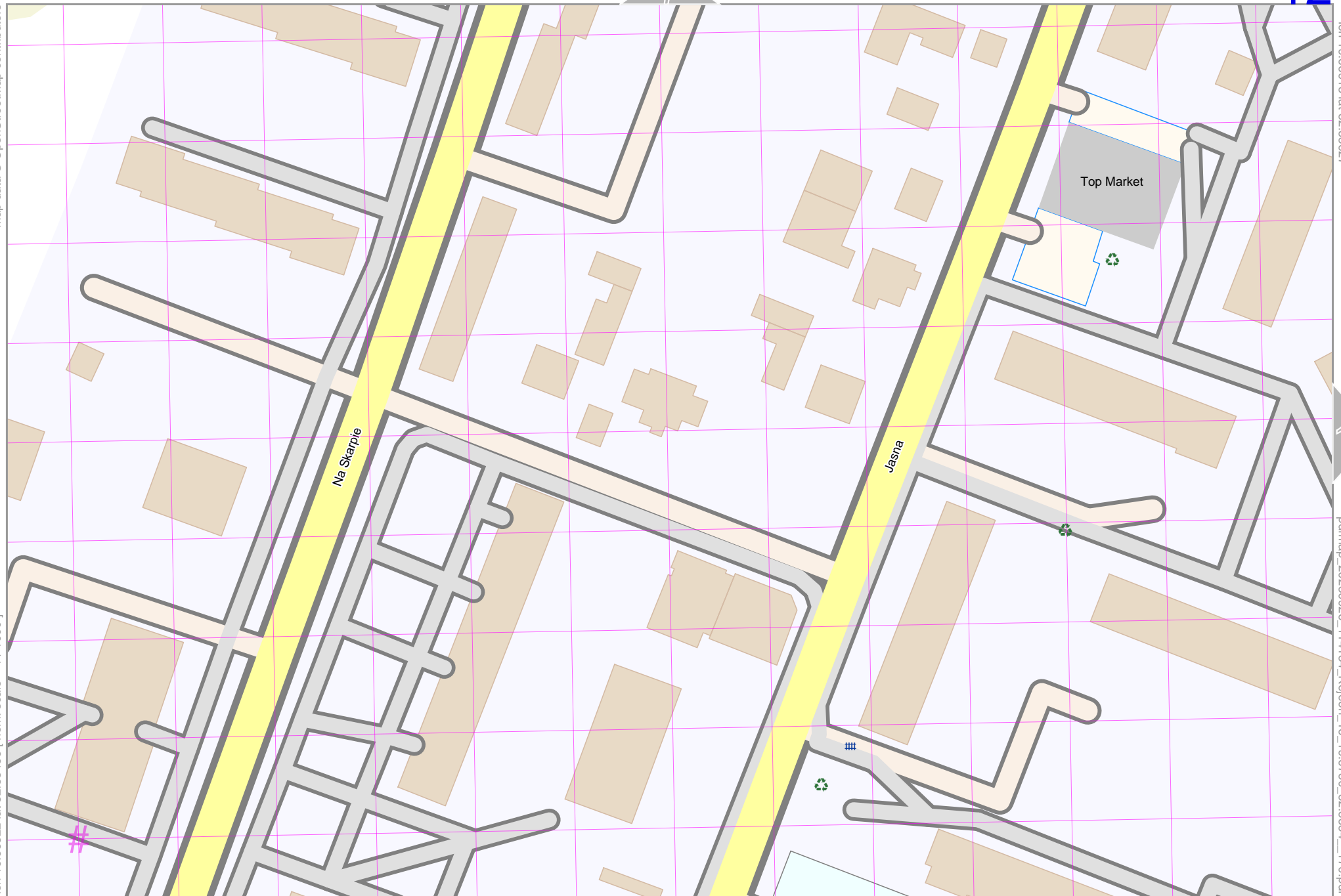
Map data © OpenStreetMap contributors

lon 19.66522 lat 52.55466 [ nom. scale = 1 / 1000 ]

lon 19.66915 lat 52.55627

pdfmap\_20230926\_114134\_Rejeon\_16\_19.6750\_52.5554\_170.pdf

# UTM: 34 U easting 409.52 km northing 5823.58 km  
UTM-Grid-width = 20m



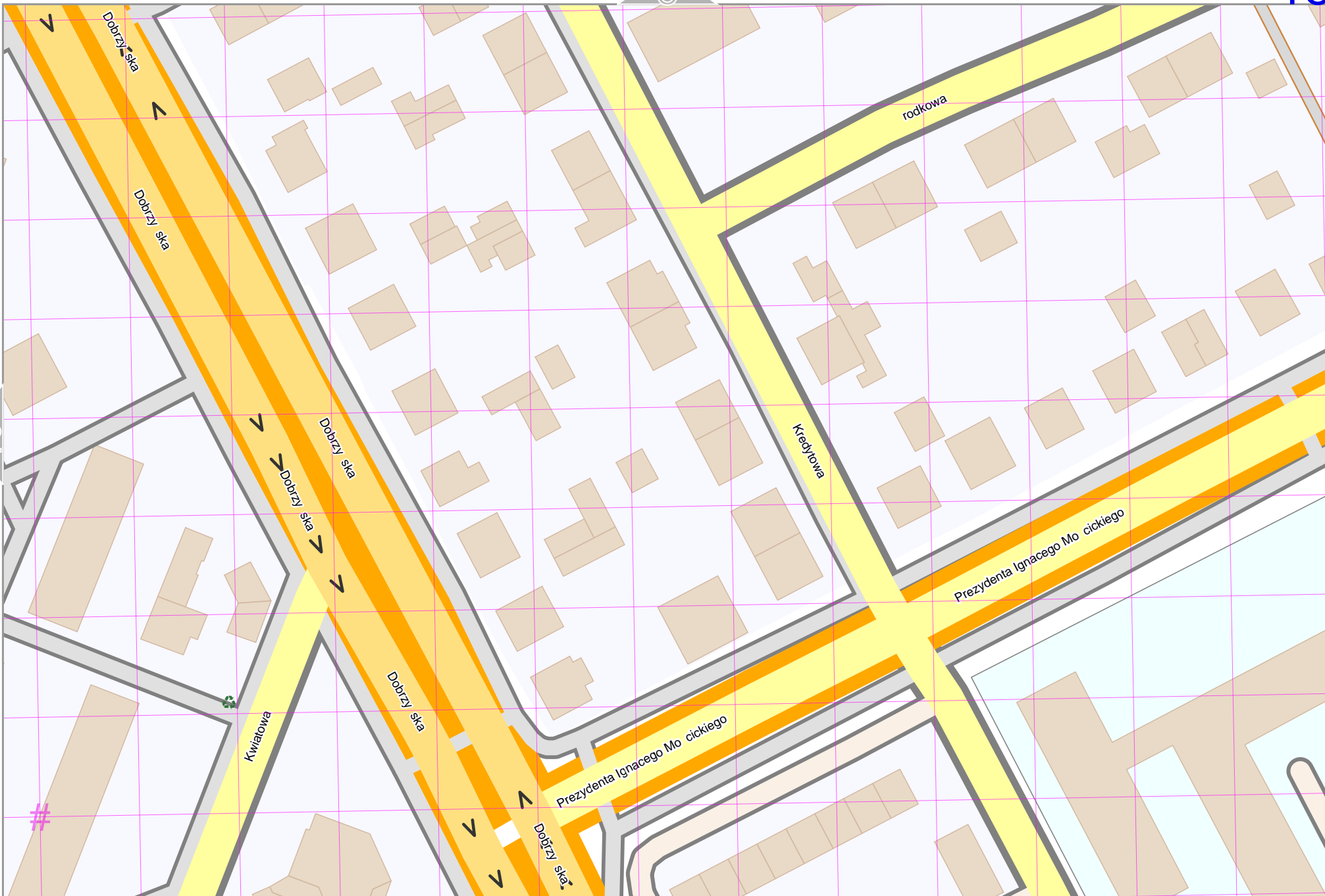


Map data © OpenStreetMap contributors

lon 19.673091 lat 52.55627

lon 19.673091 lat 52.55627

pdfmap\_20230926\_114134\_Rejeon\_16\_19.6750\_52.5554\_170.pdf



12

14

8

18

# UTM: 34 U easting 409.78 km northing 5823.58 km  
UTM-Grid-width = 20m

Map data © OpenStreetMap contributors

lon 19.67703 lat 52.55627

13

15

lon 19.67309 lat 52.55466 [ nom. scale = 1 / 1000 ]

pdfmap\_20230926\_114134\_Rejeon\_16\_19.6750\_52.5554\_170.pdf

Juliusza Słowackiego  
Prezydenta Ignacego Mościckiego

Miodowa

Miodowa

Słowowa

Osiedle Dobrzy ska

9

14

19

# UTM: 34 U easting 410.04 km northing 5823.56 km  
UTM-Grid-width = 20m

Map data © OpenStreetMap contributors

lon 19.67703 lat 52.55466 [ nom. scale = 1 / 1000 ]

lon 19.68096 lat 52.55627

pdfmap\_20230926\_114134\_Rejeon\_16\_19.6750\_52.5554\_170.pdf

14

16

10

20

Ja minowa

Bartnicza

Pszczela

Miodowa



# UTM: 34 U easting 410.32 km northing 5823.56 km  
UTM-Grid-width = 20m

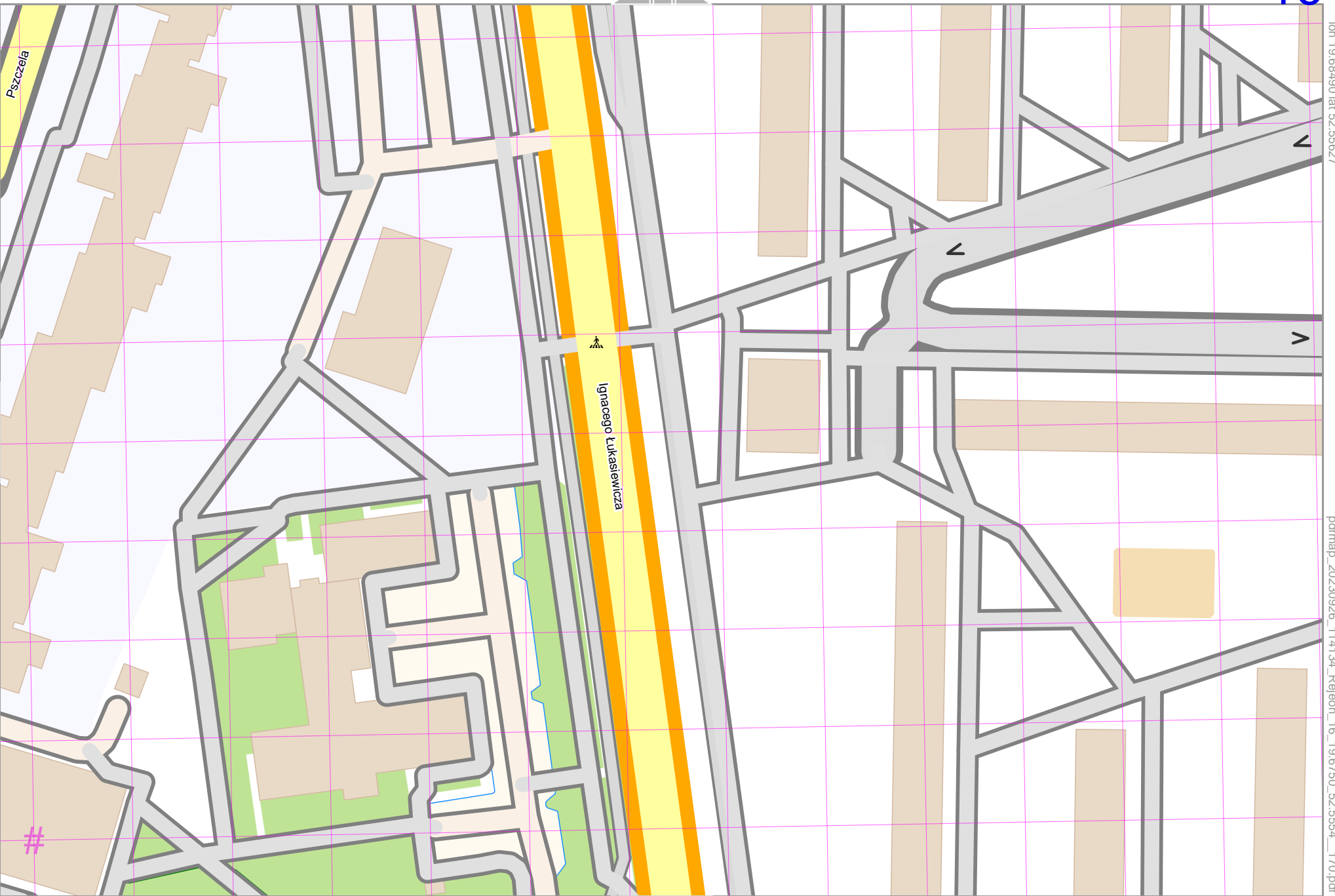
Map data © OpenStreetMap contributors

lon 19.68490 lat 52.55627

15

lon 19.68096 lat 52.55466 [ nom. scale = 1 / 1000 ]

pdfmap\_20230926\_114134\_Rejeon\_16\_19.6750\_52.5554\_170.pdf



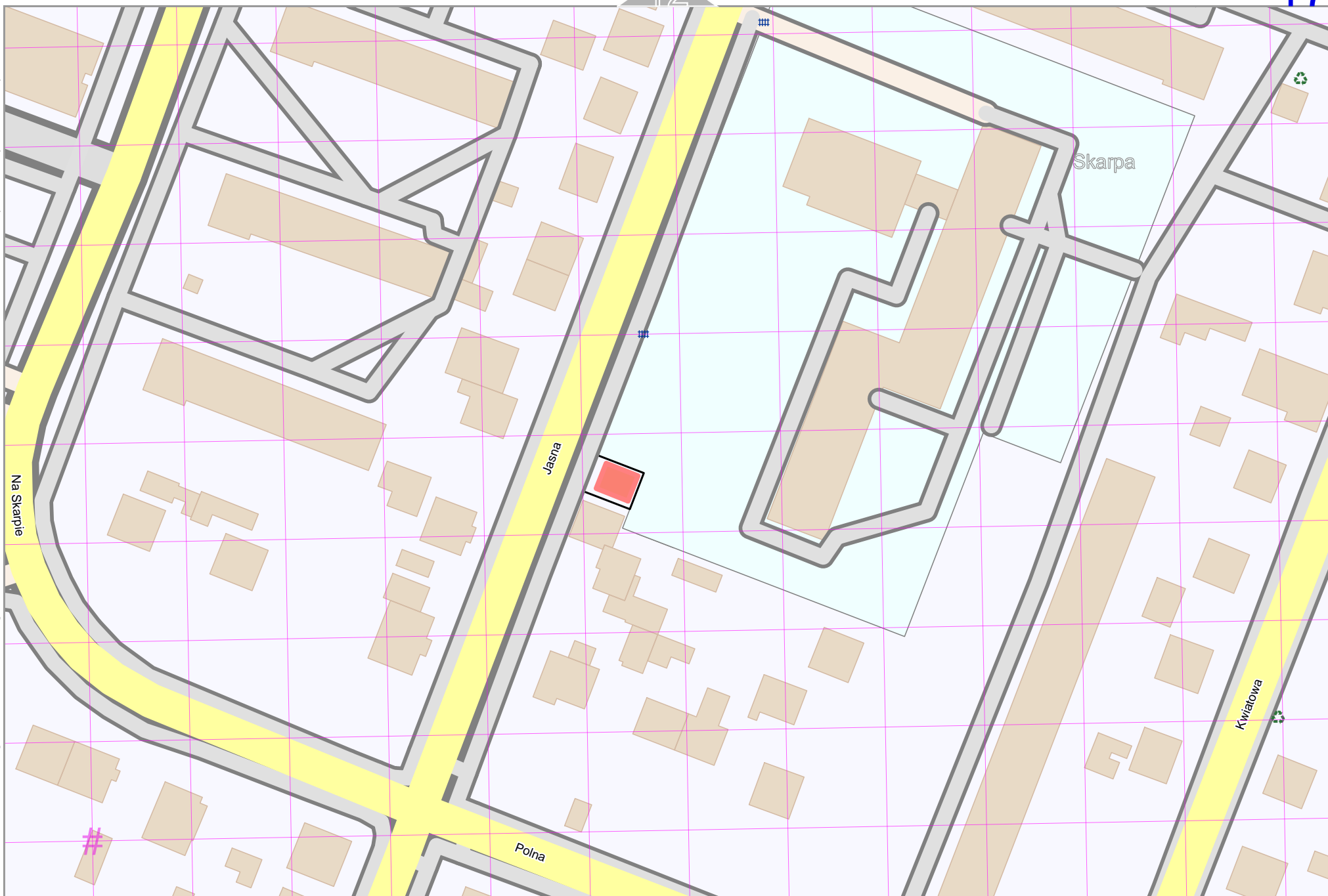
# UTM: 34 U easting 410.58 km northing 5823.56 km  
UTM-Grid-width = 20m

21



Map data © OpenStreetMap contributors

lon 19.66622 lat 52.55304 [ nom. scale = 1 / 1000 ]



lon 19.66915 lat 52.55466

pdfmap\_20230926\_114134\_Rejeon\_16\_19.6750\_52.5554\_170.pdf

# UTM: 34 U easting 409.52 km northing 5823.40 km  
UTM-Grid-width = 20m

Map data © OpenStreetMap contributors

lon 19.673091 lat 52.55466

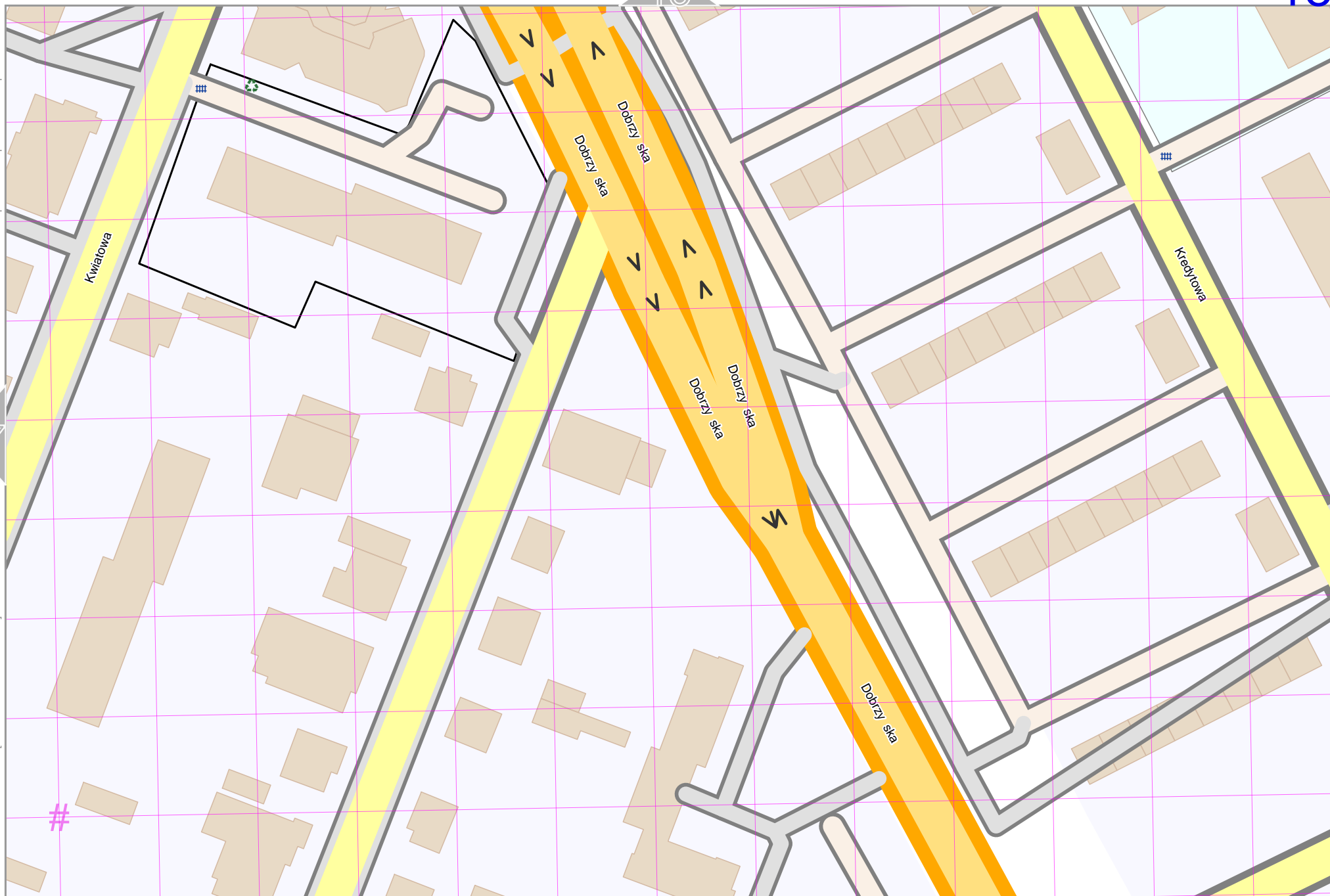
17

19

lon 19.66915 lat 52.55304 [ nom. scale = 1 / 1000 ]

pdfmap\_20230926\_114134\_Rejeon\_16\_19.6750\_52.5554\_170.pdf

# UTM: 34 U easting 409.78 km northing 5823.40 km  
UTM-Grid-width = 20m



23

Map data © OpenStreetMap contributors

lon 19.67703 lat 52.55466

18

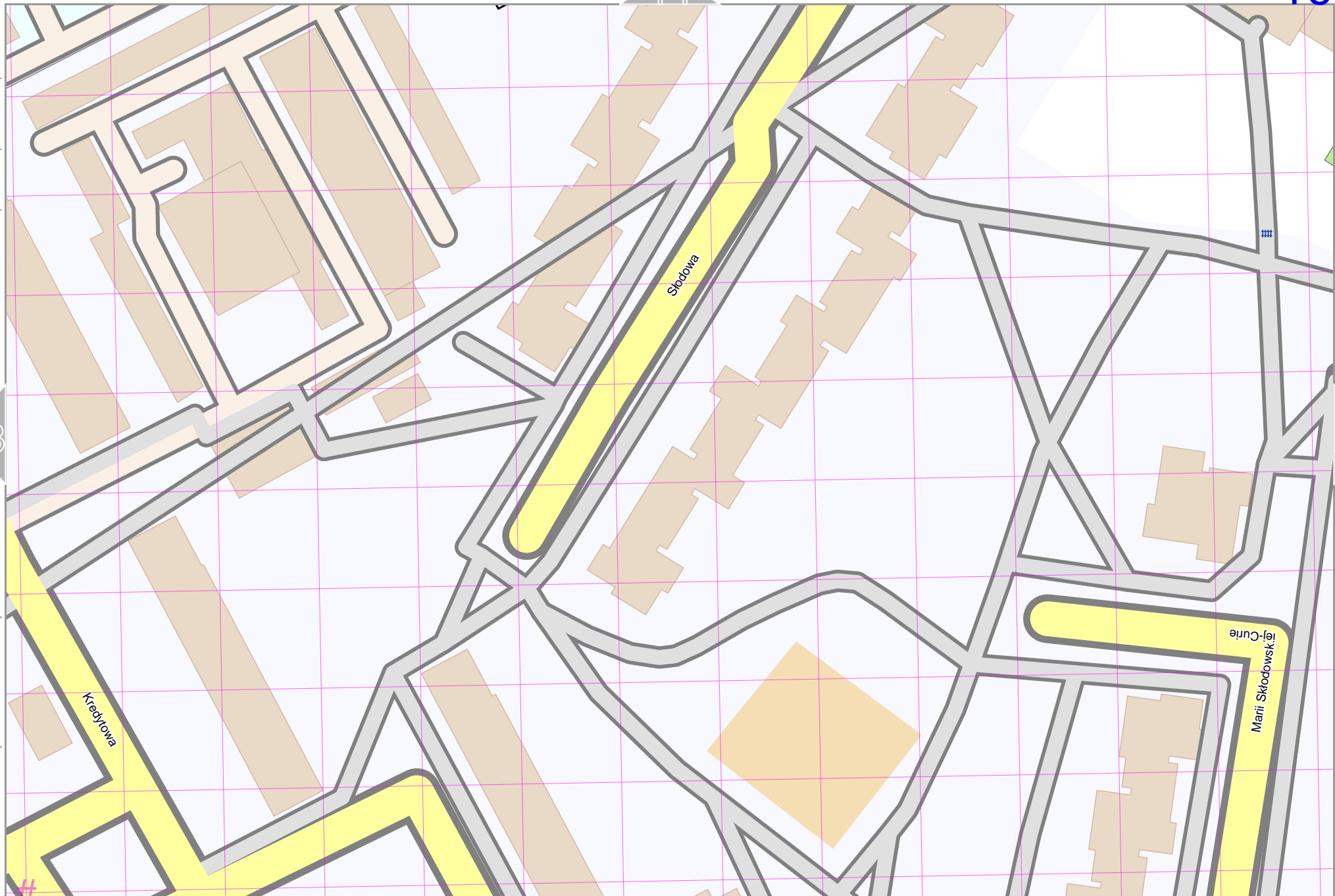
20

lon 19.67309 lat 52.55304 [ nom. scale = 1 / 1000 ]

pdfmap\_20230926\_114134\_Rejeon\_16\_19.6750\_52.5554\_170.pdf

# UTM: 34 U easting 410.04 km northing 5823.38 km  
UTM-Grid-width = 20m

24



Map data © OpenStreetMap contributors

lon 19.68096 lat 52.55466

10

21

lon 19.67703 lat 52.55304 [ nom. scale = 1 / 1000 ]

pdfmap\_20230926\_114134\_Rejeon\_16\_19.6750\_52.5554\_170.pdf

# UTM: 34 U easting 410.32 km northing 5823.38 km  
UTM-Grid-width = 20m



25



Map data © OpenStreetMap contributors

lon 19.68490 lat 52.55466

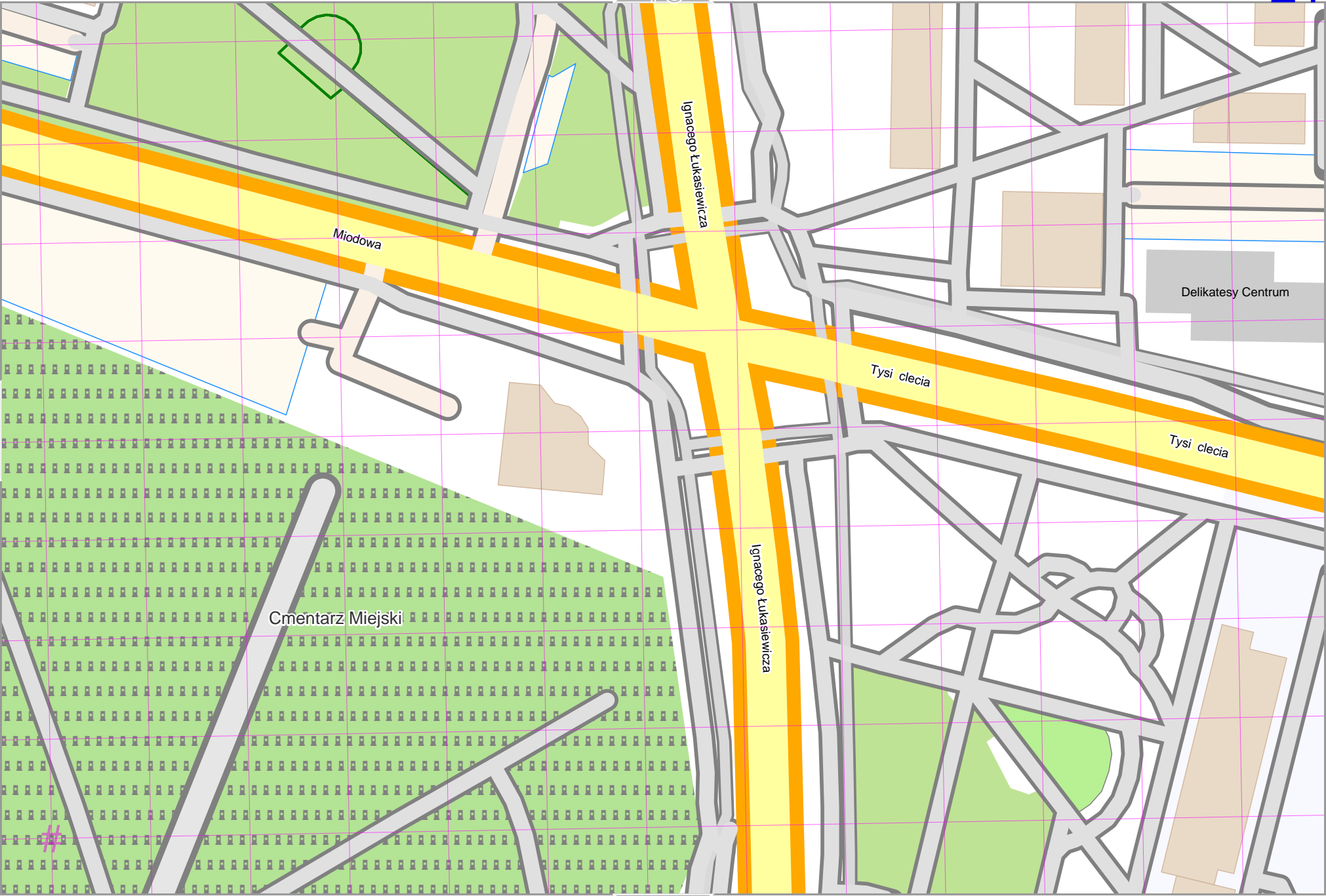
20

lon 19.68096 lat 52.55304 [ nom. scale = 1 / 1000 ]

pdfmap\_20230926\_114134\_Rejeon\_16\_19.6750\_52.5554\_170.pdf

# UTM: 34 U easting 410.58 km northing 5823.38 km  
UTM-Grid-width = 20m

26

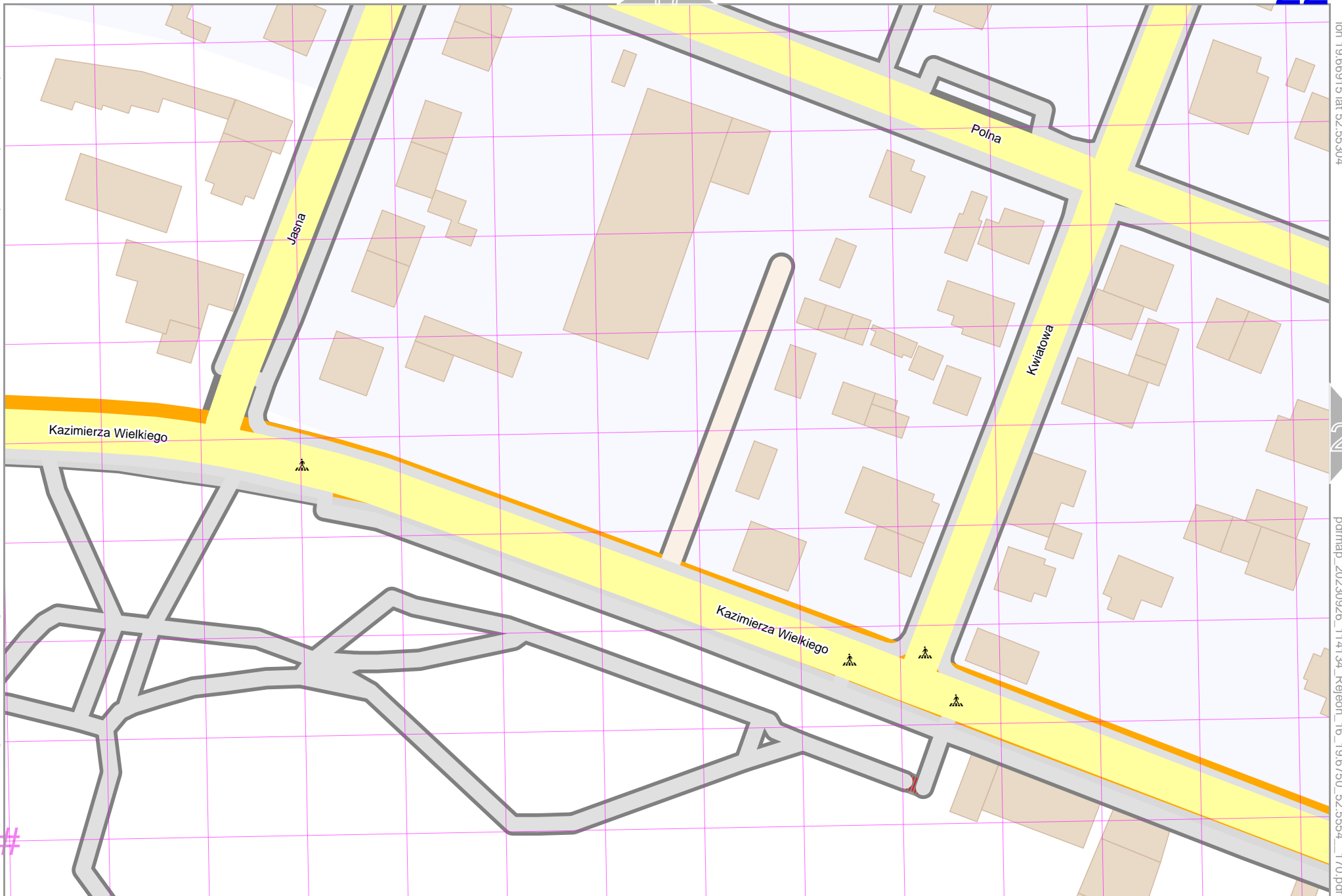


Map data © OpenStreetMap contributors

lon 19.66522 lat 52.55142 [ nom. scale = 1 / 1000 ]

lon 19.66915 lat 52.55304

pdfmap\_20230926\_114134\_Rejeon\_16\_19.6750\_52.5554\_170.pdf



# UTM: 34 U easting 409.50 km northing 5823.22 km  
UTM-Grid-width = 20m

17

23

Map data © OpenStreetMap contributors

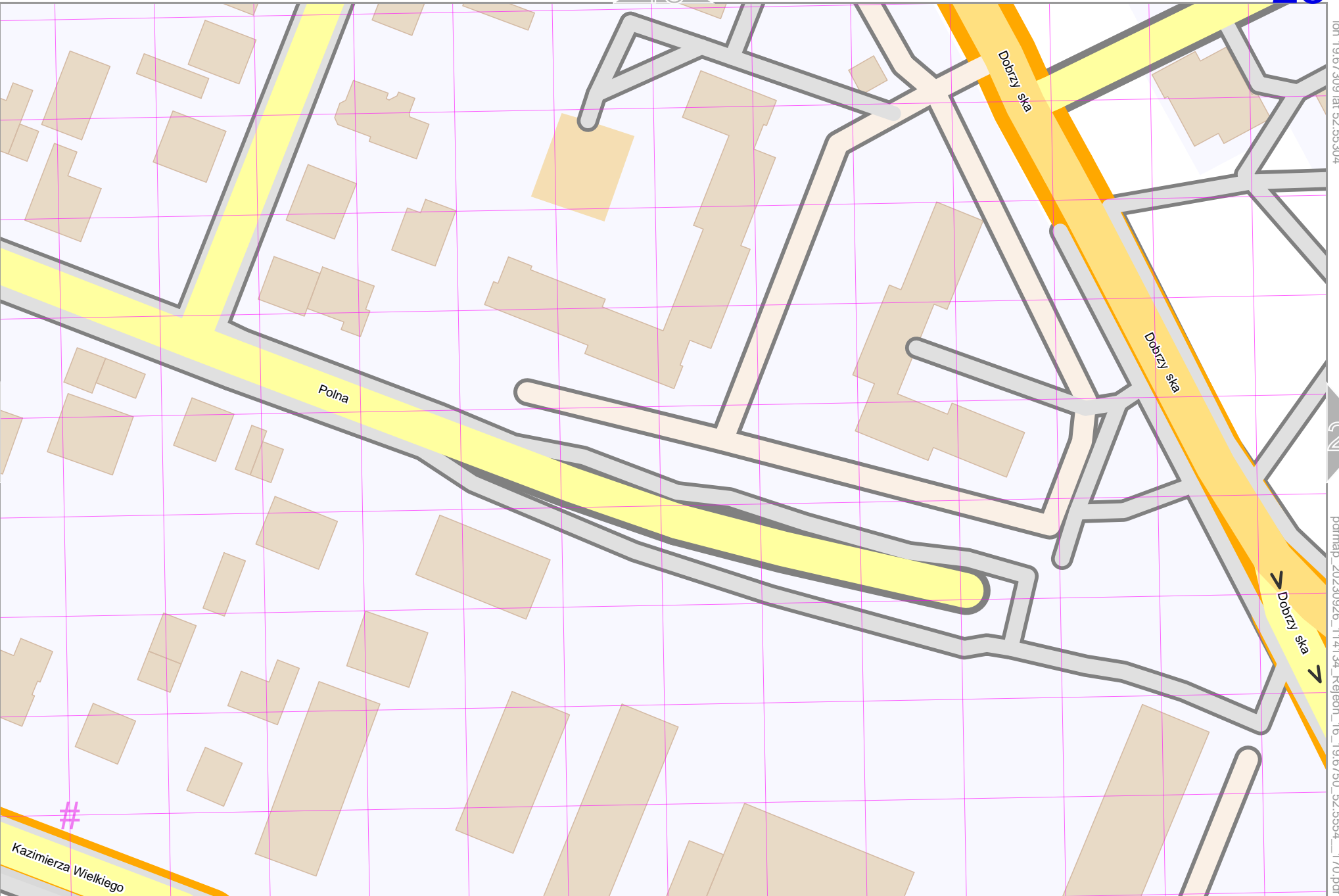
lon 19.673091 lat 52.55304

22

24

lon 19.66915 lat 52.55142 [ nom. scale = 1 / 1000 ]

pdfmap\_20230926\_114134\_Rejeon\_16\_19.6750\_52.5554\_170.pdf



# UTM: 34 U easting 409.78 km northing 5823.22 km  
UTM-Grid-width = 20m

Map data © OpenStreetMap contributors

lon 19.67703 lat 52.55304

23

25

lon 19.67309 lat 52.55142 [ nom. scale = 1 / 1000 ]

pdfmap\_20230926\_114134\_Rejeon\_16\_19.6750\_52.5554\_170.pdf

Dobry ska  
Dobry ska

Aleja Floriana Kobyli skiego

Aleja Floriana Kobyli skiego

Marii Skłodowskiej-Curie

Map data © OpenStreetMap contributors

lon 19.68096 lat 52.55304

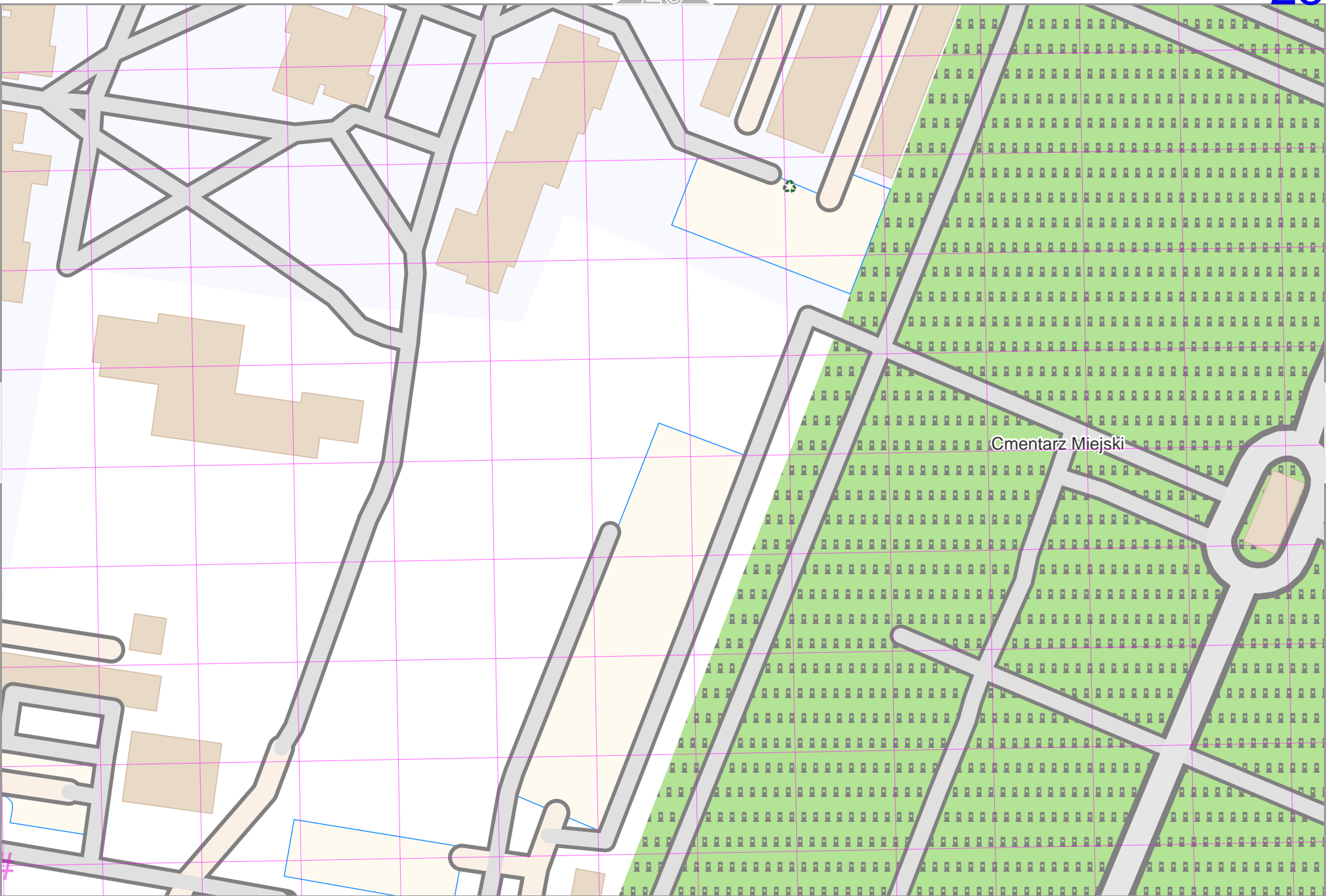
24

26

lon 19.67703 lat 52.55142 [ nom. scale = 1 / 1000 ]

pdfmap\_20230926\_114134\_Rejeon\_16\_19.6750\_52.5554\_170.pdf

# UTM: 34 U easting 410.30 km northing 5823.20 km  
UTM-Grid-width = 20m





Map data © OpenStreetMap contributors

lon 19.68490 lat 52.55304

25

21

lon 19.68096 lat 52.55142 [ nom. scale = 1 / 1000 ]

pdfmap\_20230926\_114134\_Rejeon\_16\_19.6750\_52.5554\_170.pdf

Cmentarz Miejski

Ignacego Łukasiewicza

Władysława Hermana

Bolesława Krzywoustego

Władysława Hermana

# UTM: 34 U easting 410.58 km northing 5823.20 km

UTM-Grid-width = 20m

