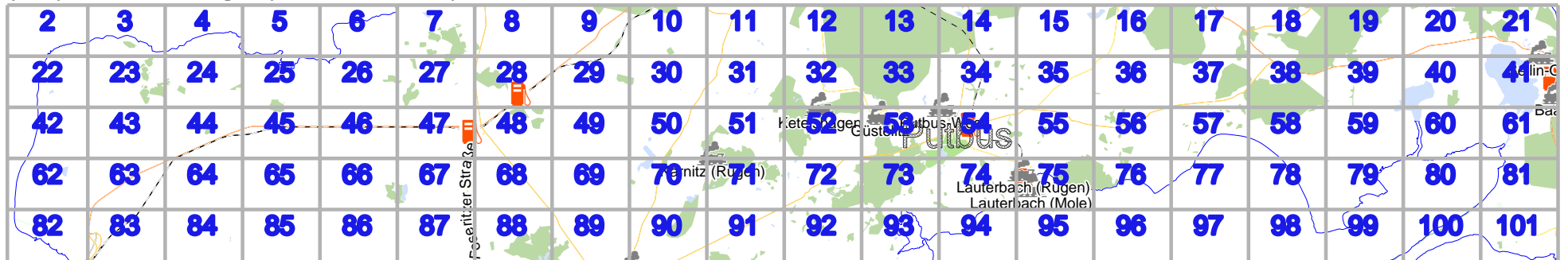


rüg3_Map

pdfmap_20230919_064632_rug3_Map_13.4077_54.3525_430.pdf

lon 13.70539 lat 54.38182



lon 13.11135 lat 54.32388
[nom. scale = 1 / 150000]

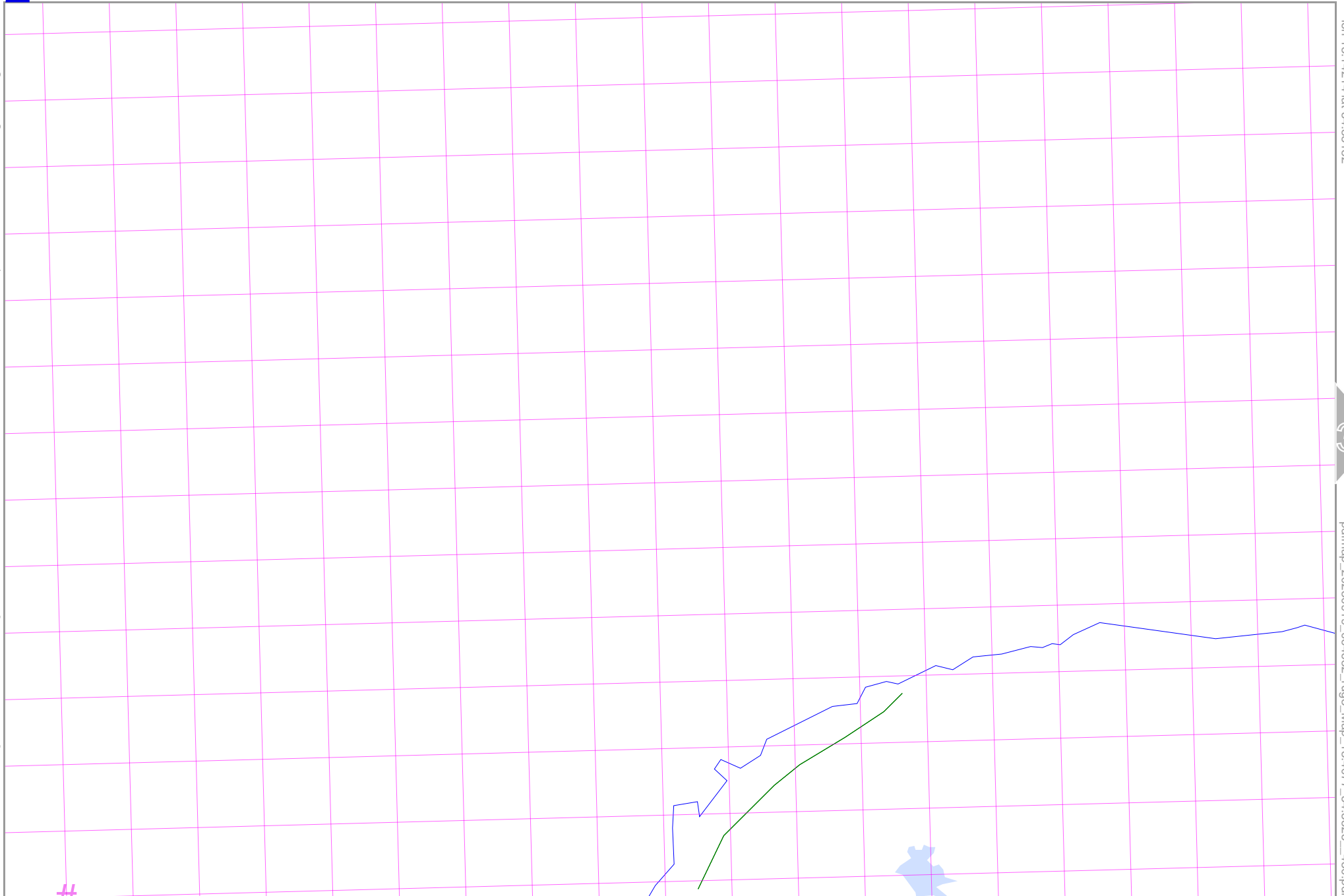
Map data © OpenStreetMap contributors

lon 13.14214 lat 54.38182

lon 13.11135 lat 54.36970 [nom. scale = 1 / 7500]

pdfmap_20230919_064632_rüg3_Map_13.14077_54.3525_430.pdf

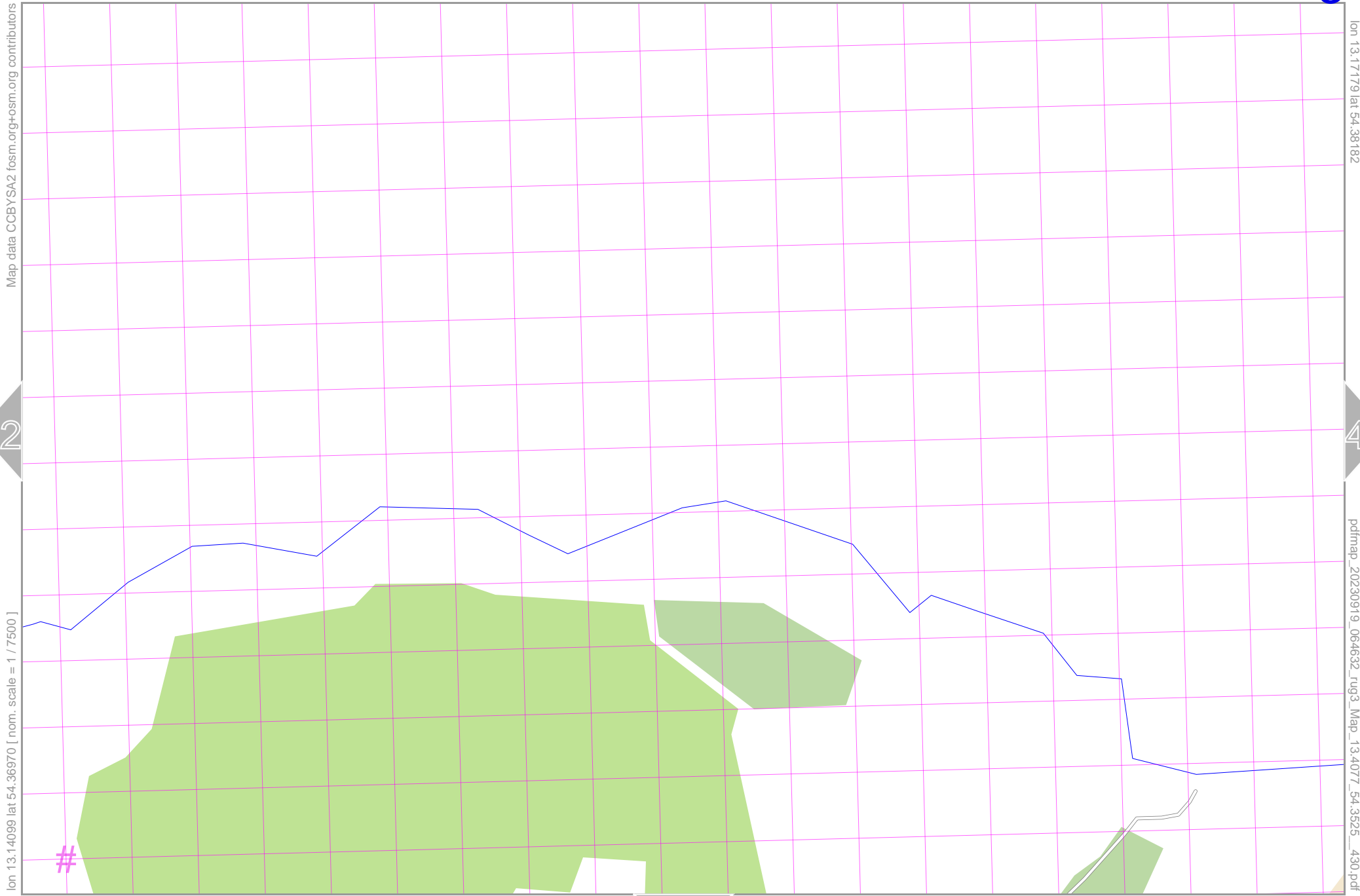
UTM: 33U easting 377.40 km northing 6026.30 km
UTM-Grid-width = 100m



rüg3_Map

3

top

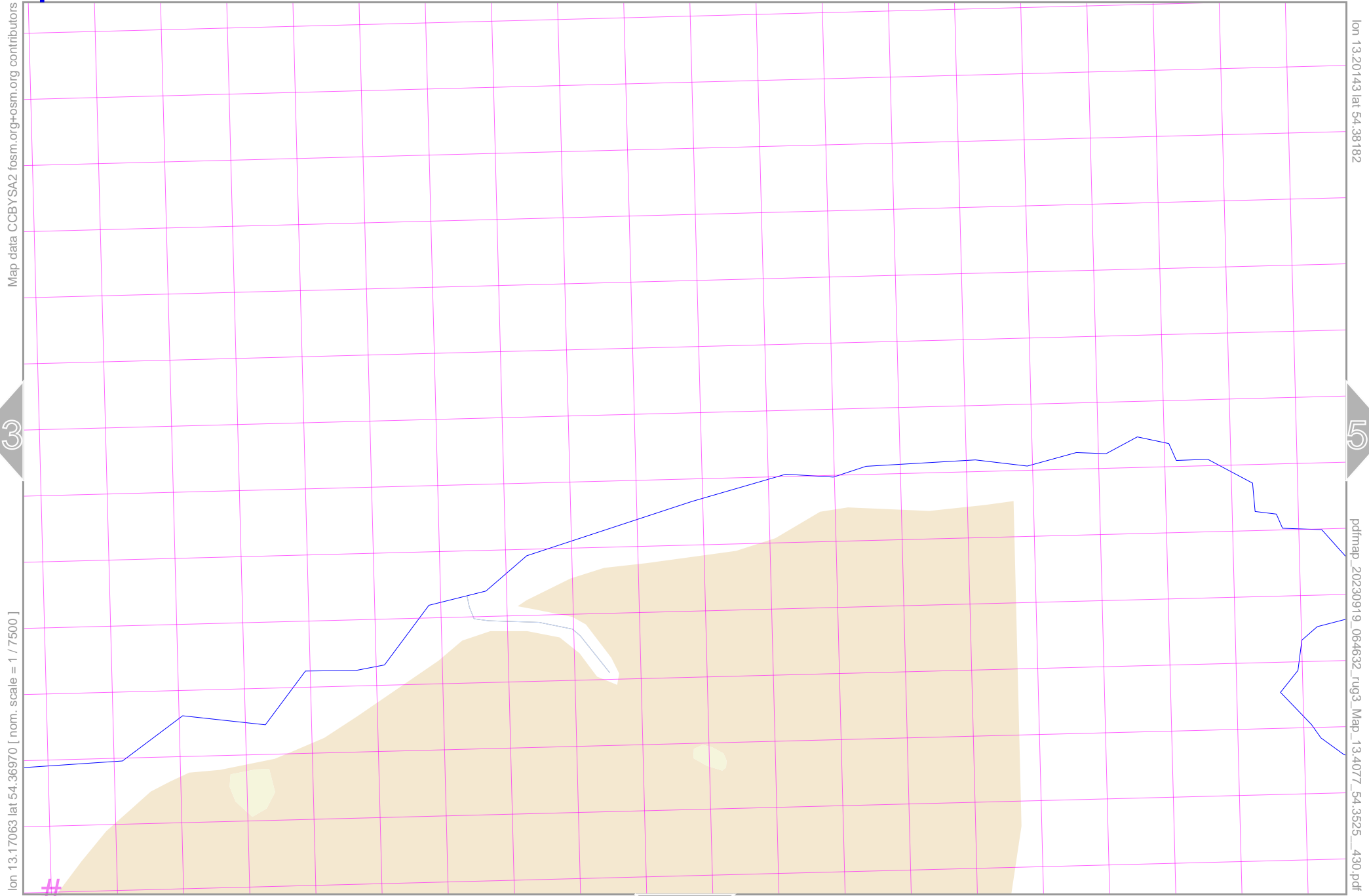


2

4

UTM: 33 U easting 379.30 km northing 6026.30 km
 UTM-Grid-width = 100m

23



Map data CCBYSA2 fcsm.org+osm.org contributors

lon 13.20143 lat 54.38182


lon 13.17063 lat 54.36970 [nom. scale = 1 / 7500]

pdfmap_20230919_064632_rüg3_Map_13.4077_54.3525_430.pdf



UTM: 33 U easting 381.20 km northing 6026.20 km
UTM-Grid-width = 100m



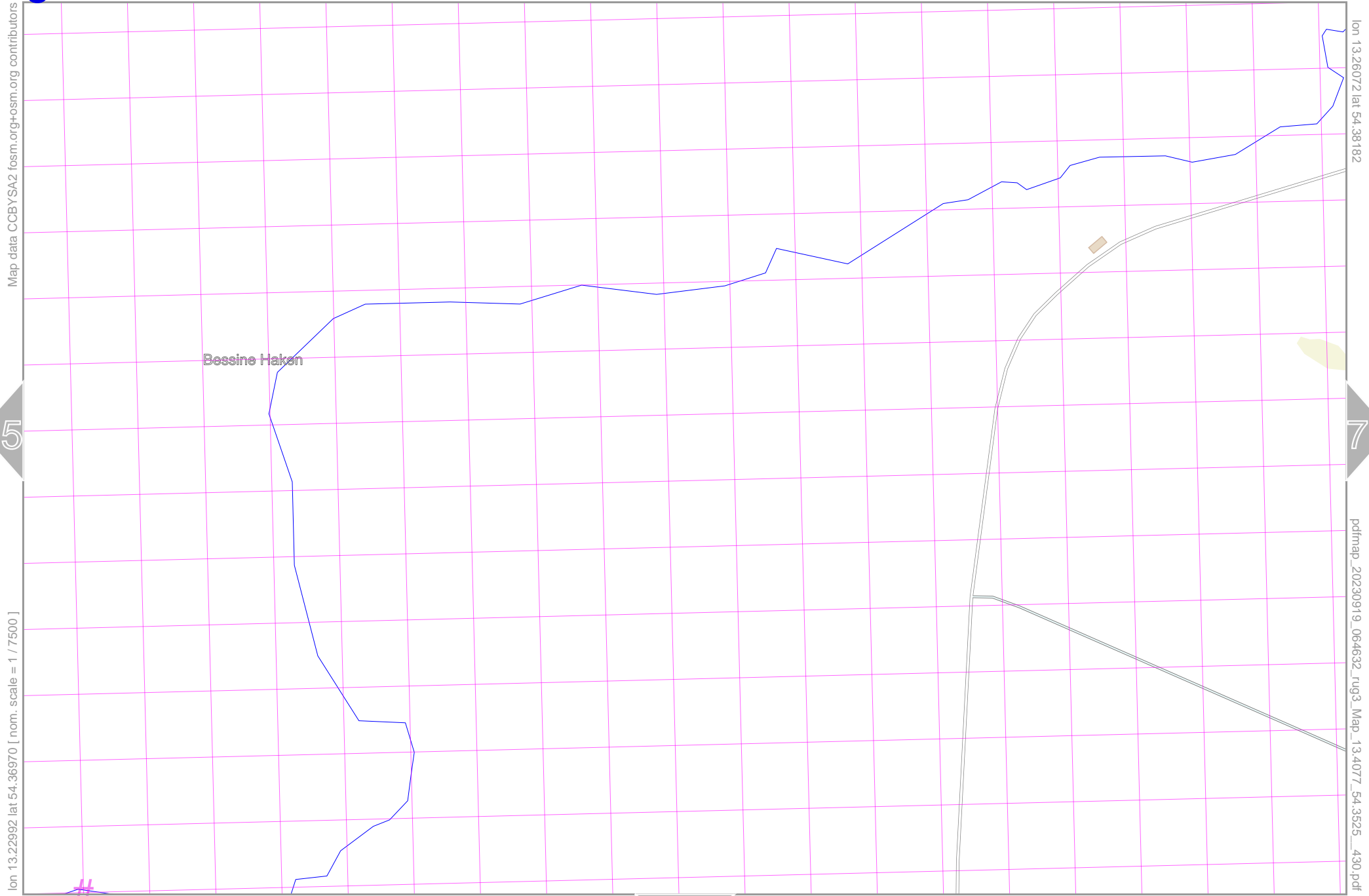


lon 13.20028 lat 54.36970 [nom. scale = 1 / 7500]

lon 13.23108 lat 54.38182

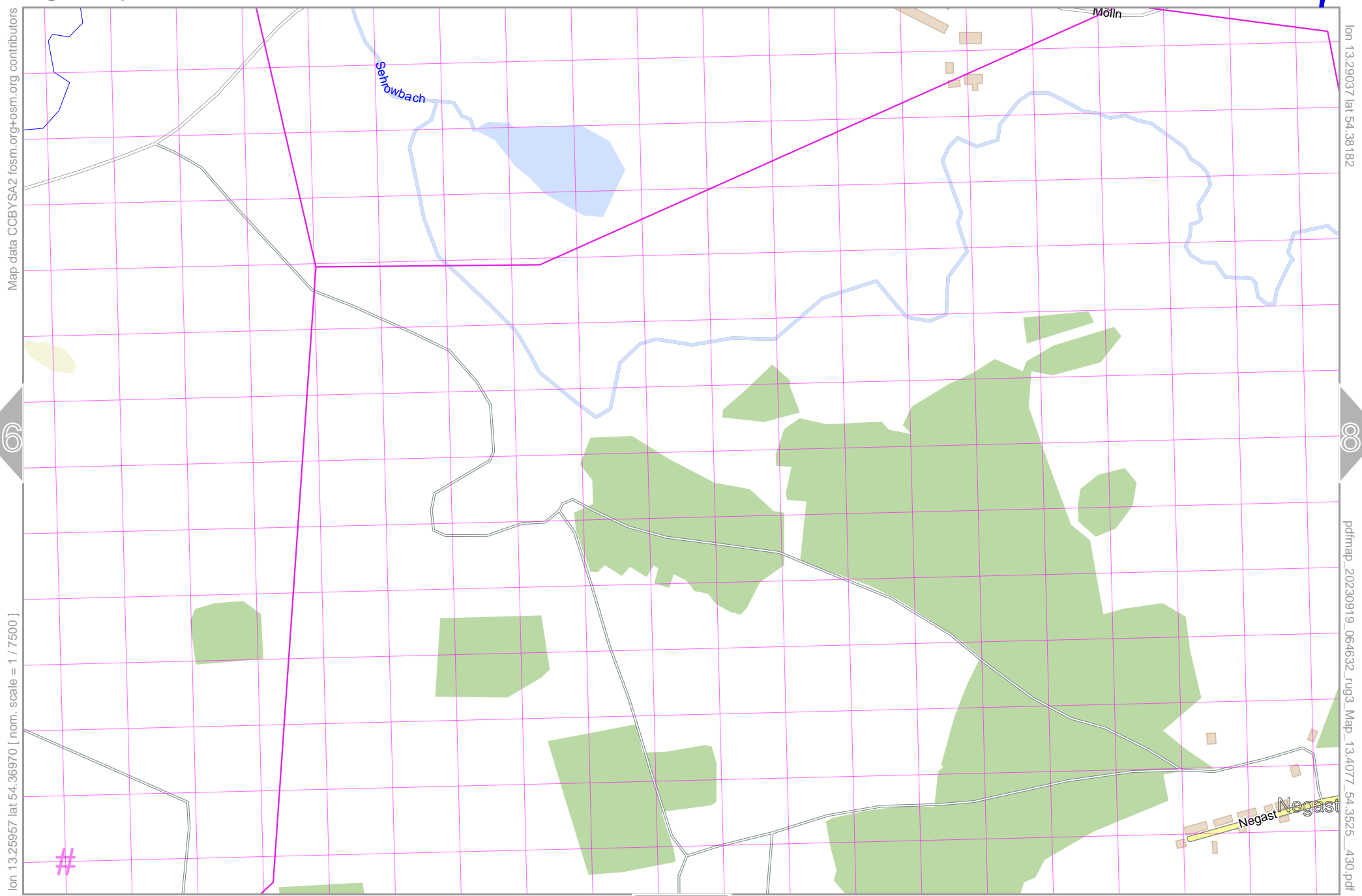
pdfmap_20230919_064632_rüg3_Map_13.24077_54.3525_430.pdf

UTM: 33 U easting 383.10 km northing 6026.20 km
UTM-Grid-width = 100m



UTM: 23U easting 385.10 km northing 6026.10 km
 UTM-Grid-width = 100m

rüg3_Map



Map data CCBYSA2 foscsm.org+osm.org contributors

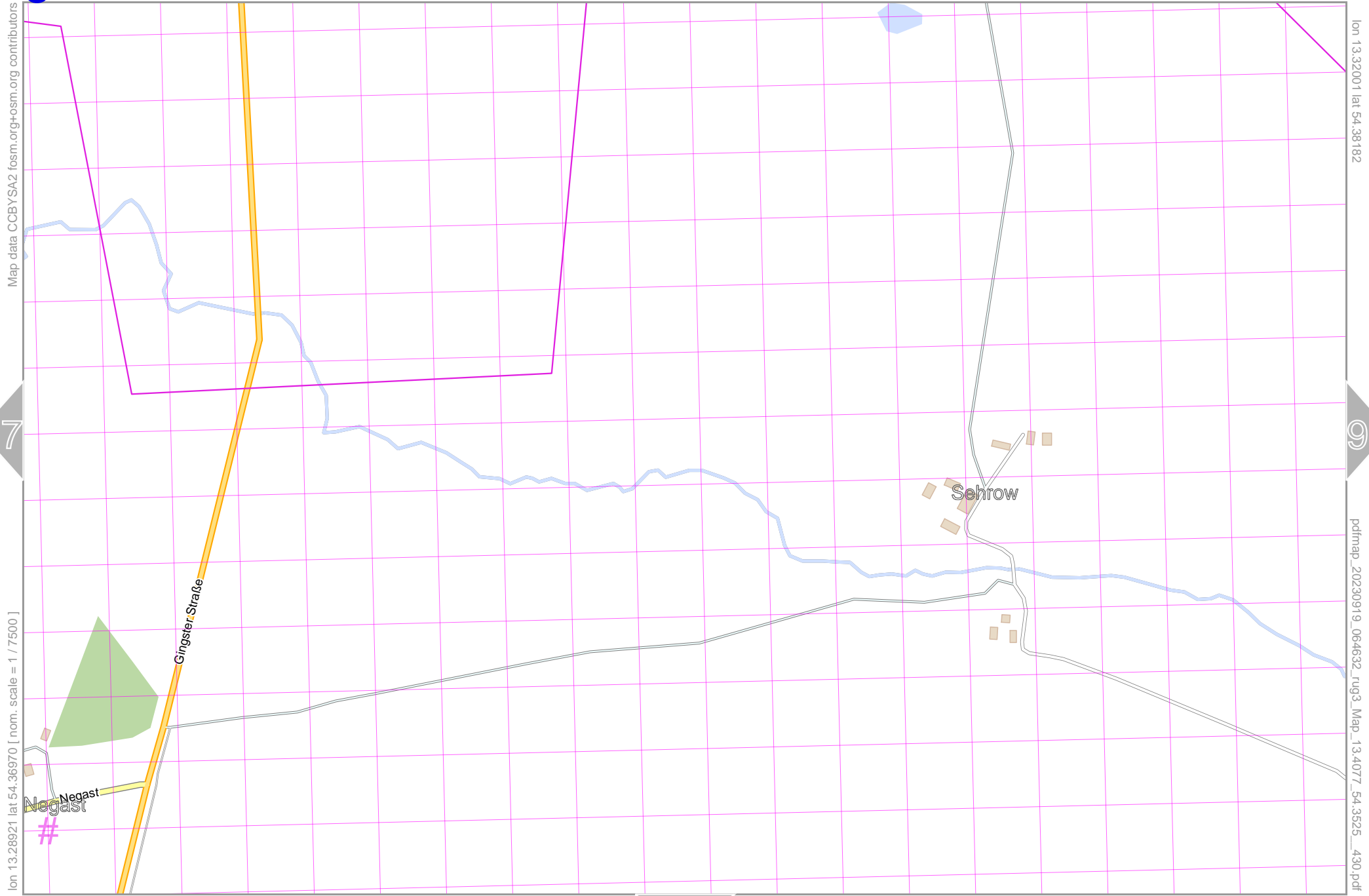
lon 13.29037 lat 54.38182

lon 13.25957 lat 54.36970 [nom. scale = 1 / 7500]

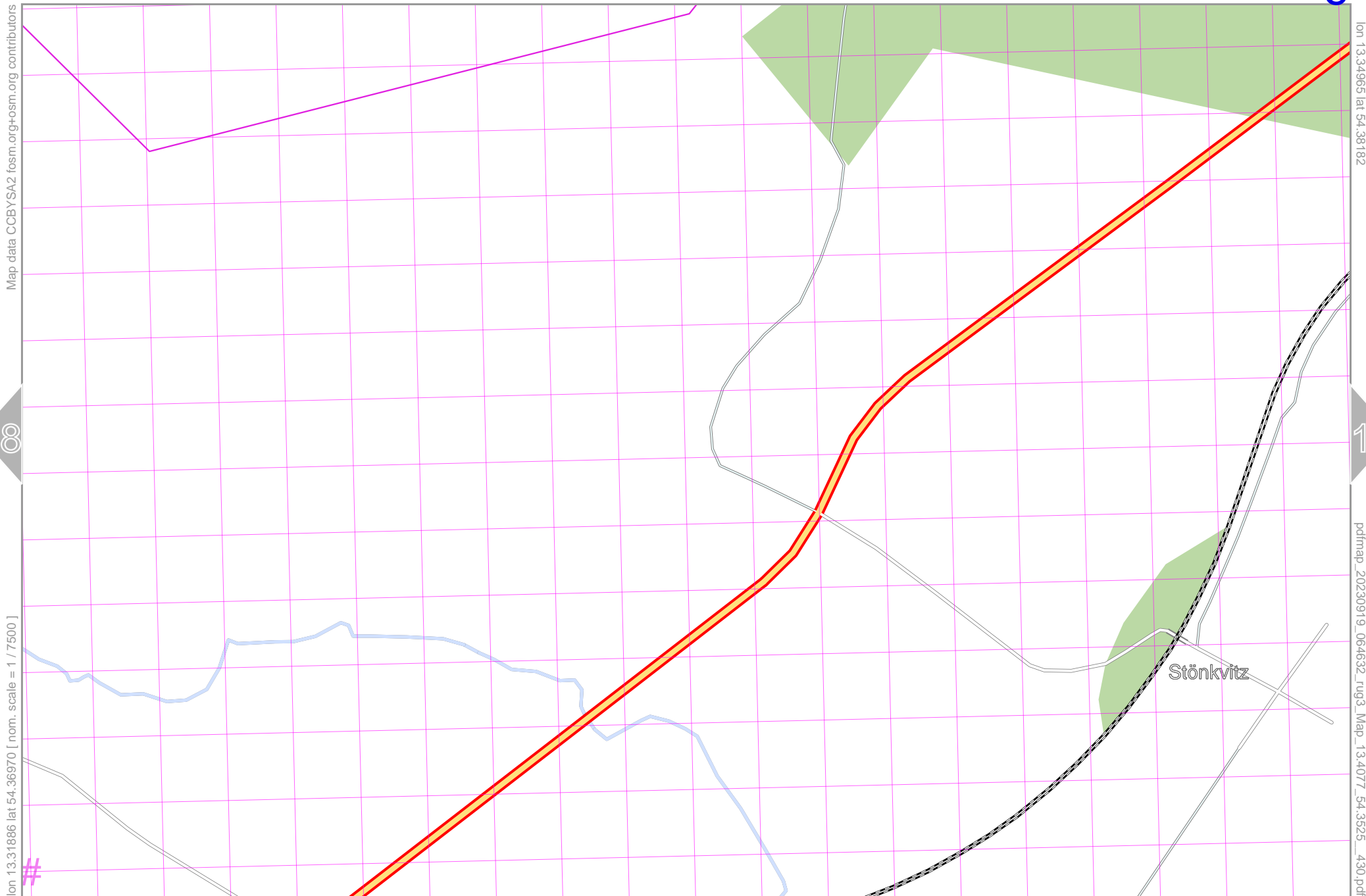
pdfmap_20230919_064632_rüg3_Map_134077_54_3525_430.pdf

UTM: 33 U easting 387.00 km northing 6026.10 km
UTM-Grid-width = 100m

27



UTM: 33 U easting 388.90 km northing 6026.10 km
 UTM-Grid-width = 100m



Map data CCBYSA2 fosc.m.org+osm.org contributors

lon 13.34965 lat 54.38182

lon 13.31886 lat 54.36970 [nom. scale = 1 / 7500]

pdfmap_20230919_064632_rüg3_Map_13.4077_54.3525_430.pdf

UTM: 33 U easting 390.80 km northing 6026.00 km
UTM-Grid-width = 100m

29

Stönkvitz



10



Map data CCBYSA2 fosc.m.org+osm.org contributors

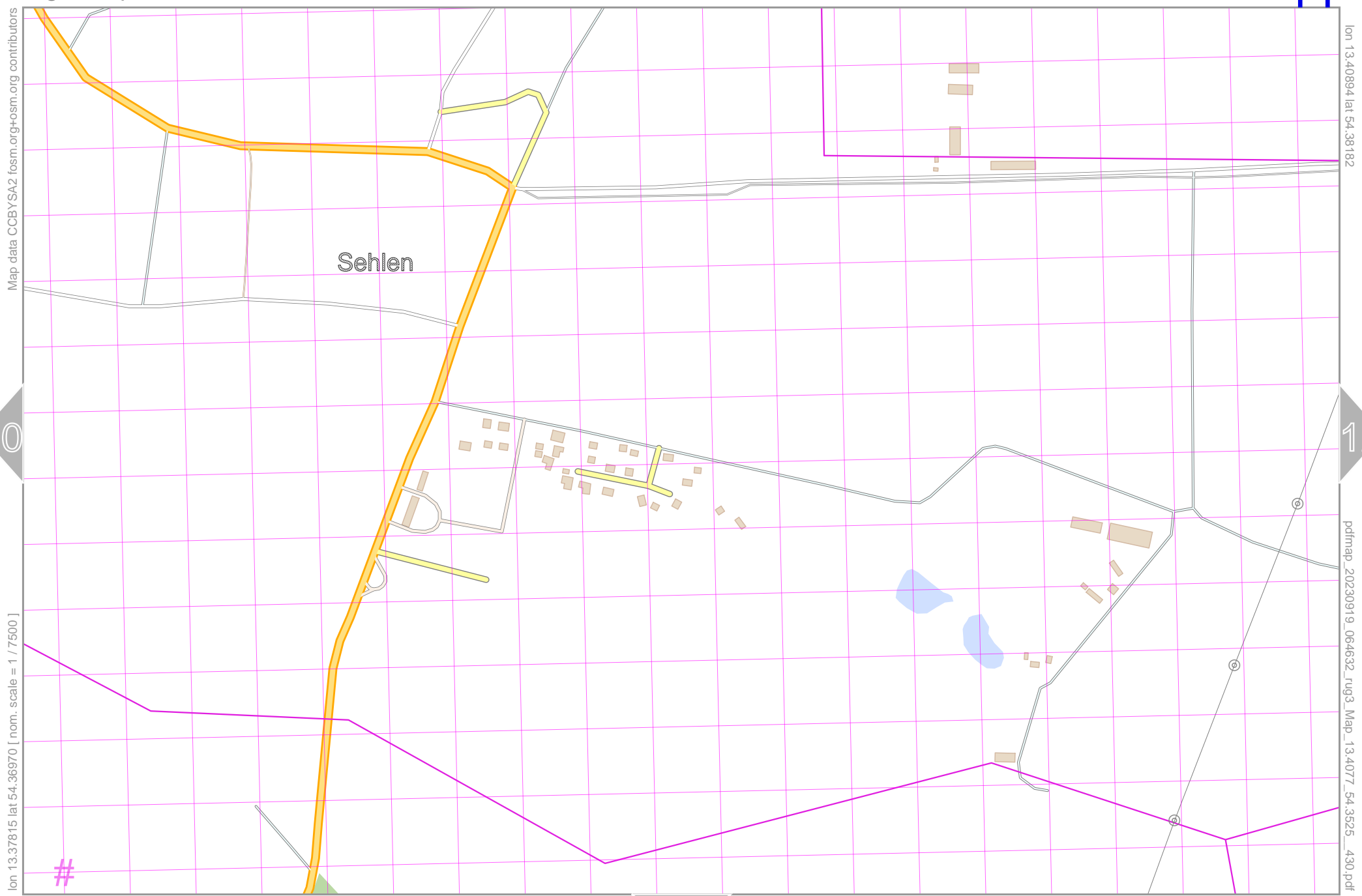
lon 13.37930 lat 54.38182

lon 13.34850 lat 54.36970 [nom. scale = 1 / 7500]

pdfmap_20230919_064632_rüg3_Map_13.34077_54.3525_430.pdf

UTM: 33 U easting 392.80 km northing 6026.00 km
UTM-Grid-width = 100m

30



Map data CCBYSA2 foscsm.org+osm.org contributors

lon 13.40894 lat 54.38182

Sehlen

10

12

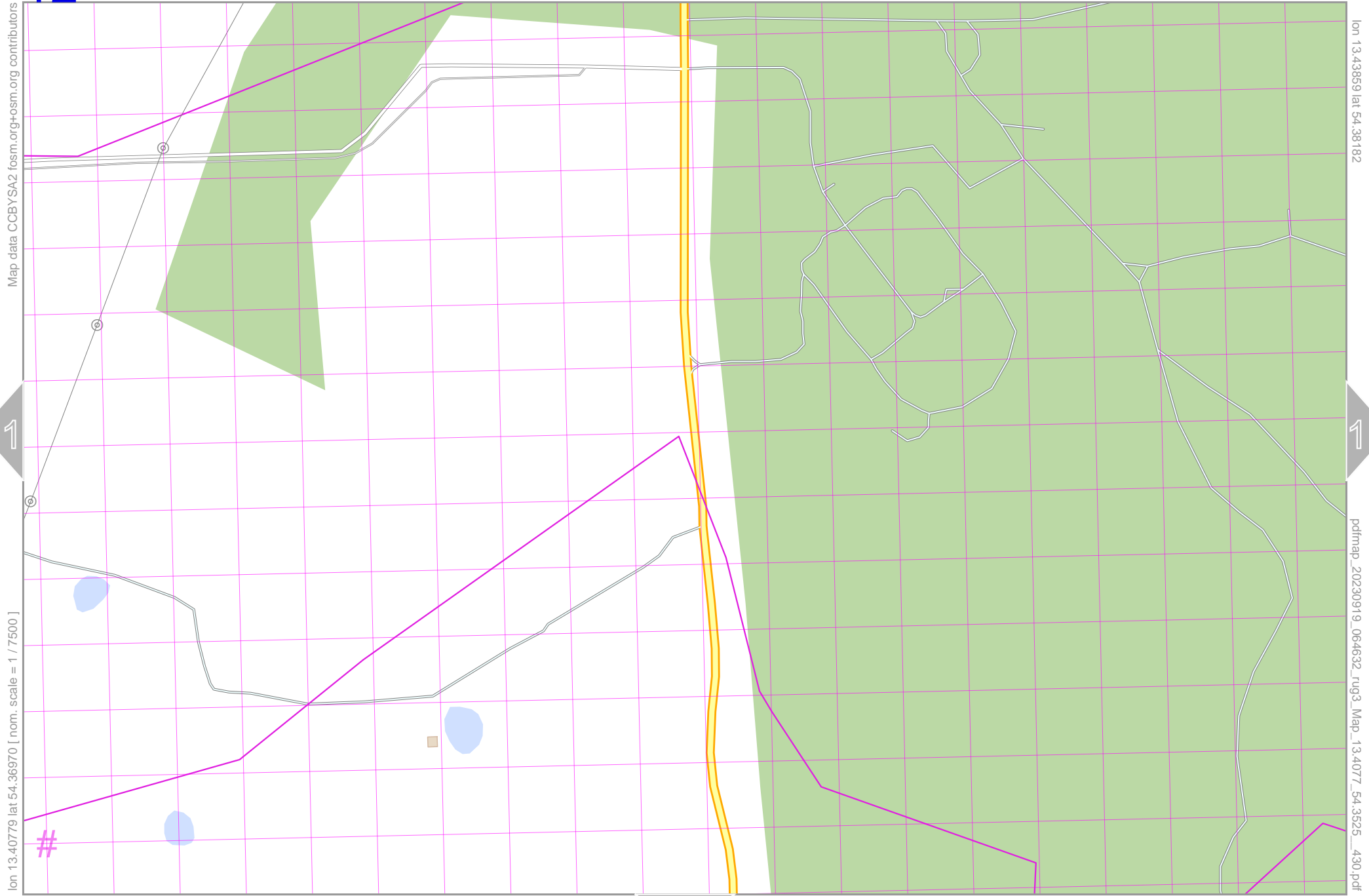
lon 13.37815 lat 54.36970 [nom. scale = 1 / 7500]

pdfmap_20230919_064632_rüg3_Map_13.4077_54.3525_430.pdf

#

31

UTM: 33 U easting 394.70 km northing 6025.90 km
UTM-Grid-width = 100m



Map data CCBYSA2 fosc.m.org+osm.org contributors

lon 13.43659 lat 54.38182

11

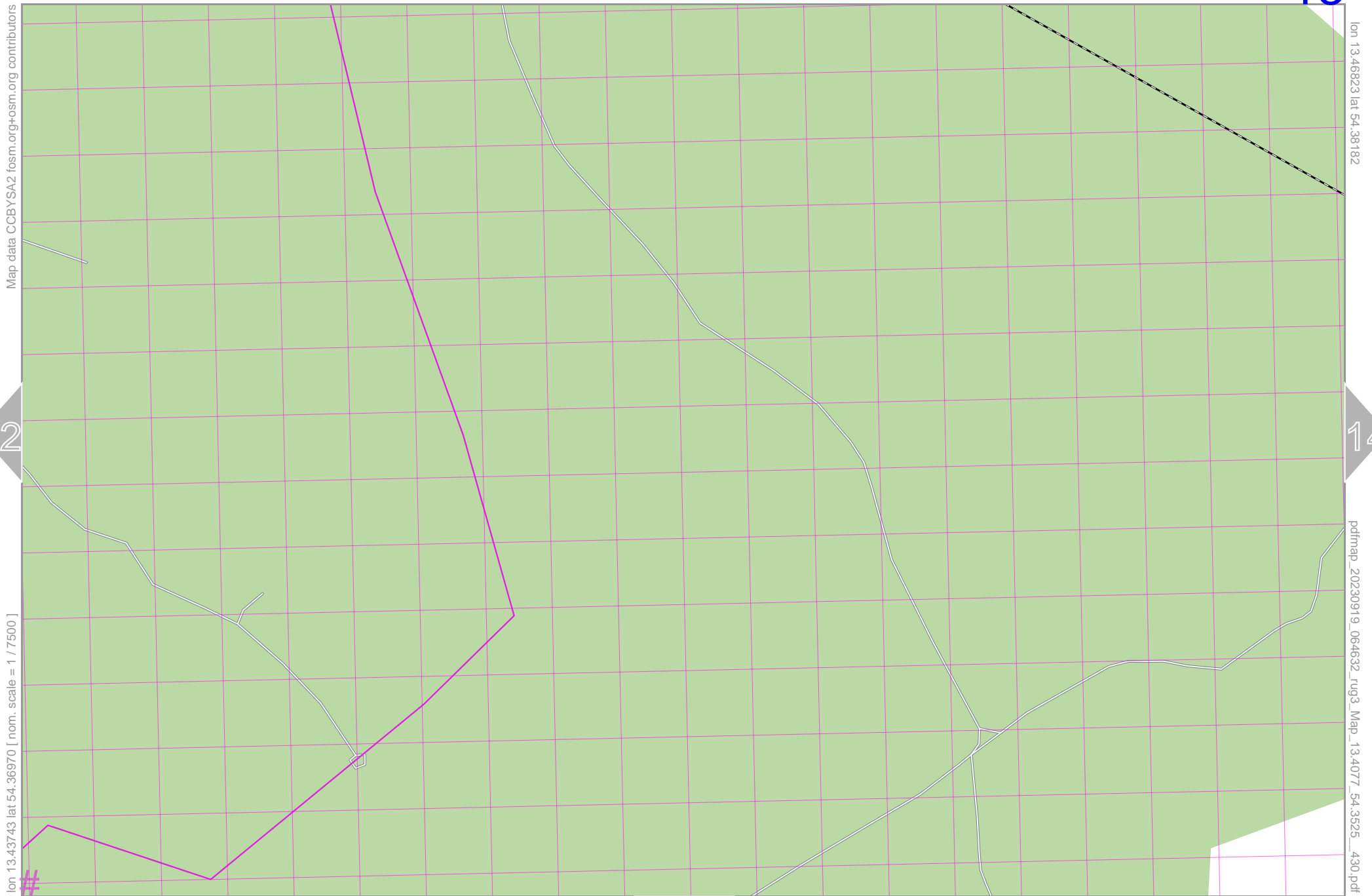
13

lon 13.40779 lat 54.36970 [nom. scale = 1 / 7500]

pdfmap_20230919_064632_rüg3_Map_13.4077_54.3525_430.pdf

UTM: 33 U easting 396.60 km northing 6025.90 km
UTM-Grid-width = 100m

32



Map data CCBYSA2 foscsm.org+osm.org contributors

lon 13.46823 lat 54.38182

12

14

lon 13.43743 lat 54.36970 [nom. scale = 1 / 7500]

pdfmap_20230919_064632_rüg3_Map_13.4077_54.3525_430.pdf

UTM: 33 U easting 398.50 km northing 6025.80 km
UTM-Grid-width = 100m

33

14

Map data © CCBY-SA2 fosc.m.org+osm.org contributors

lon 13.49788 lat 54.38182

13

15

lon 13.46708 lat 54.36970 [nom. scale = 1 / 7500]

pdfmap_20230919_064632_rüg3_Map_13.4077_54.3525_430.pdf

#

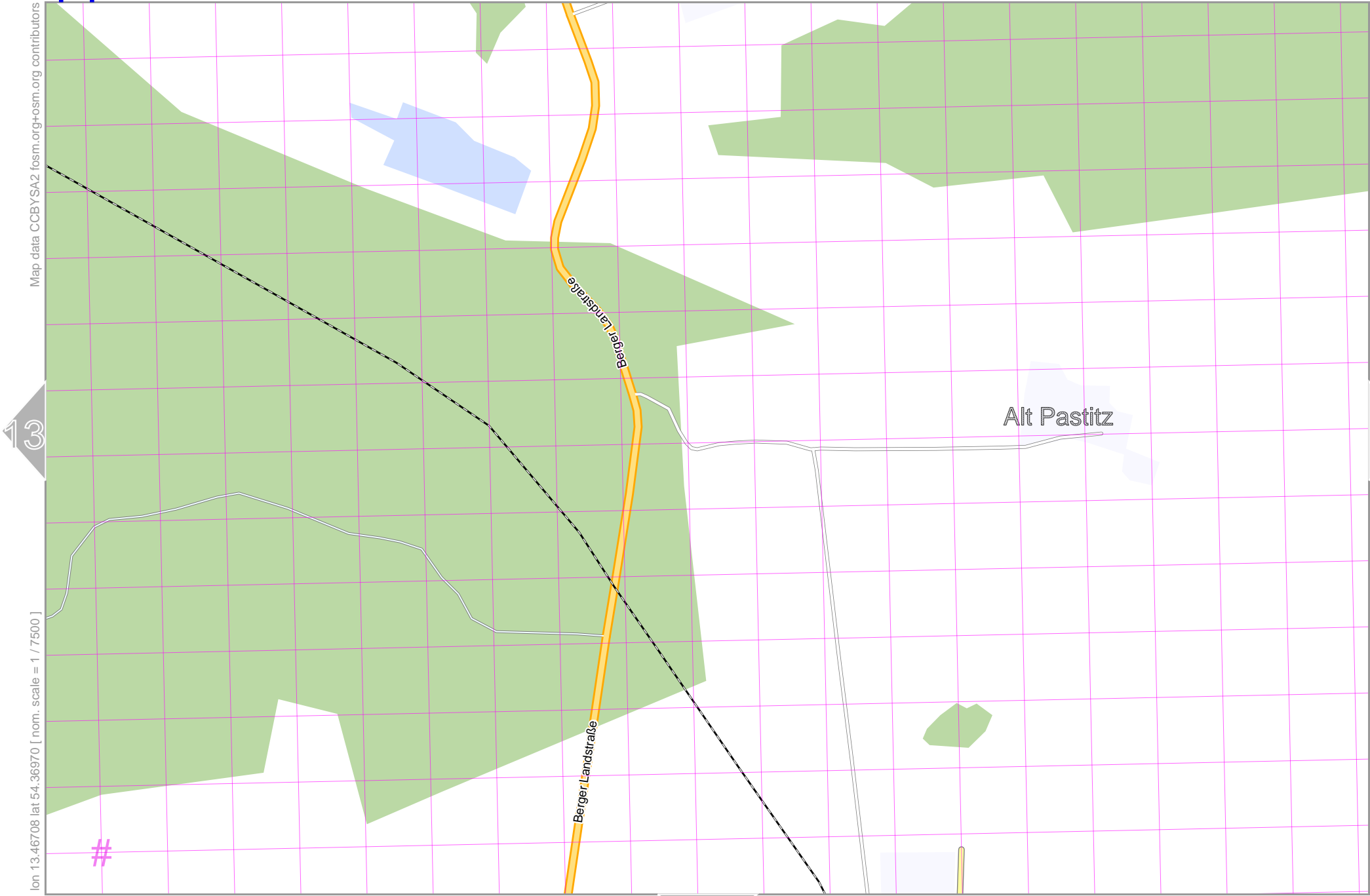
Berger Landstraße


Berger Landstraße

Alt Pastitz

34

UTM: 33 U easting 400.50 km northing 6025.80 km
UTM-Grid-width = 100m





Map data CCBYSA2 foscsm.org+osm.org contributors

lon 13.52752 lat 54.38182

14

16

lon 13.49672 lat 54.36970 [nom. scale = 1 / 7500]

pdfmap_20230919_064632_rüg3_Map_13.4077_54.3525_430.pdf

UTM: 33 U easting 402.40 km northing 6025.70 km
UTM-Grid-width = 100m

35



15

17

36

UTM: 33 U easting 404.30 km northing 6025.70 km
 UTM-Grid-width = 100m



Map data CCBYSA2 foscsm.org+osm.org contributors

lon 13.58681 lat 54.38182

pdfmap_20230919_064632_rüg3_Map_134077_54_3525_430.pdf

lon 13.55601 lat 54.36970 [nom. scale = 1 / 7500]

UTM: 33 U easting 406.20 km northing 6025.70 km
UTM-Grid-width = 100m

18

Map data © CCBY-SA2 foscsm.org+osm.org contributors

lon 13.61646 lat 54.38182

17

19

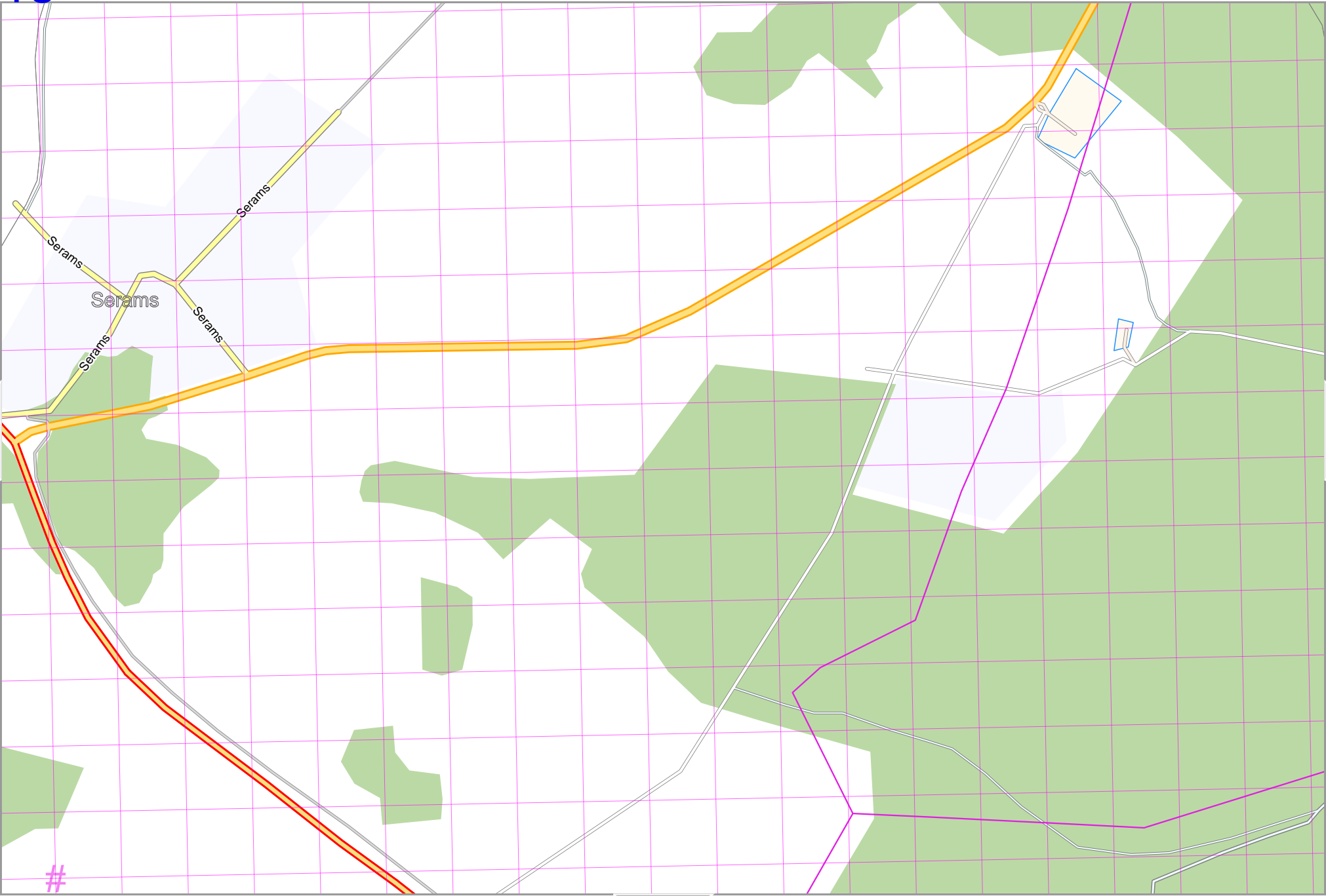
lon 13.58566 lat 54.36970 [nom. scale = 1 / 7500]

pdfmap_20230919_064632_rüg3_Map_13.4077_54.3525_430.pdf

#

38

UTM: 33 U easting 408.20 km northing 6025.60
UTM-Grid-width = 100m



Map data © OpenStreetMap contributors

lon 13.61530 lat 54.36970 [nom. scale = 1 / 7500]

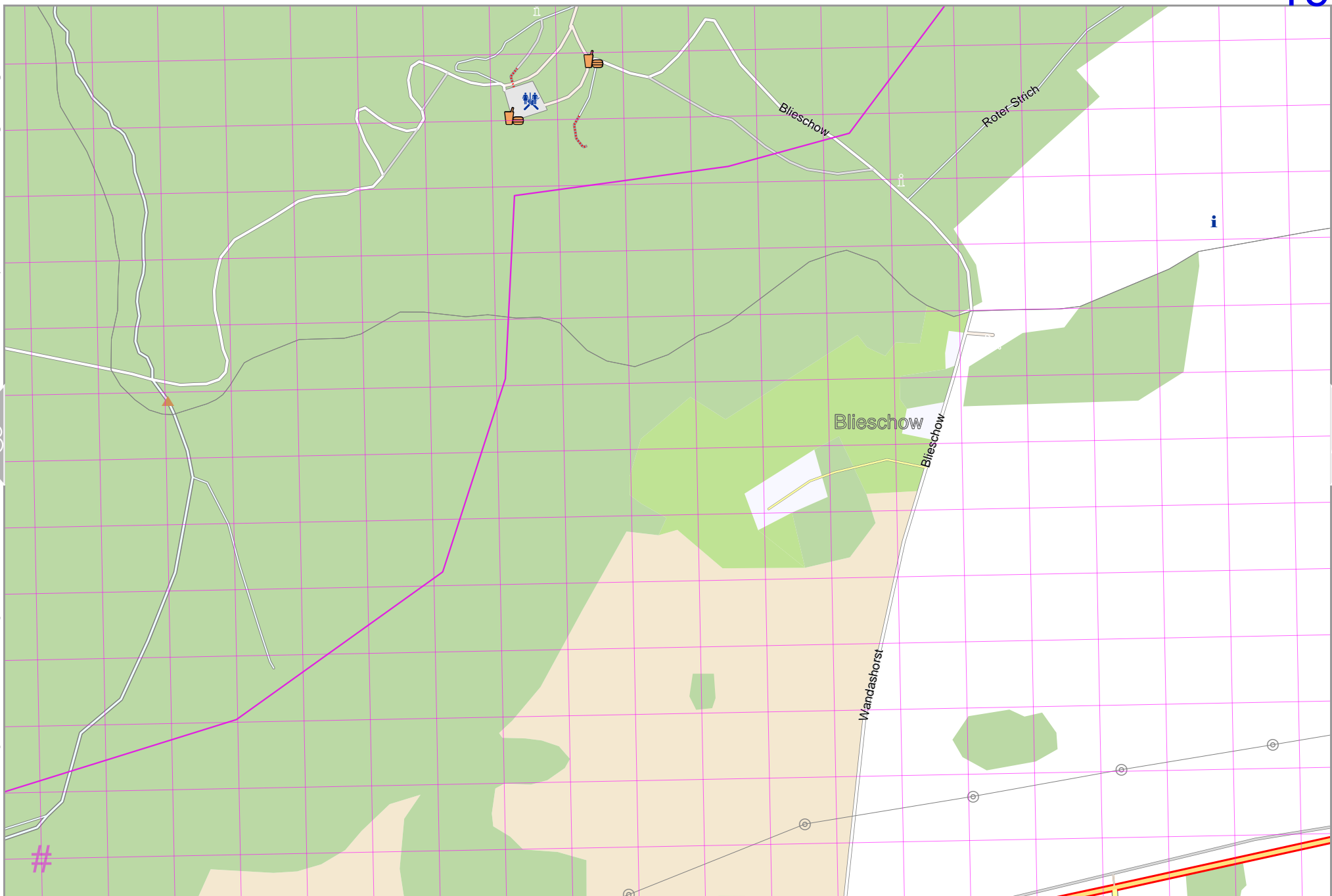
lon 13.64610 lat 54.38182

pdfmap_20230919_064632_rüg3_Map_13.4077_54.3525_430.pdf

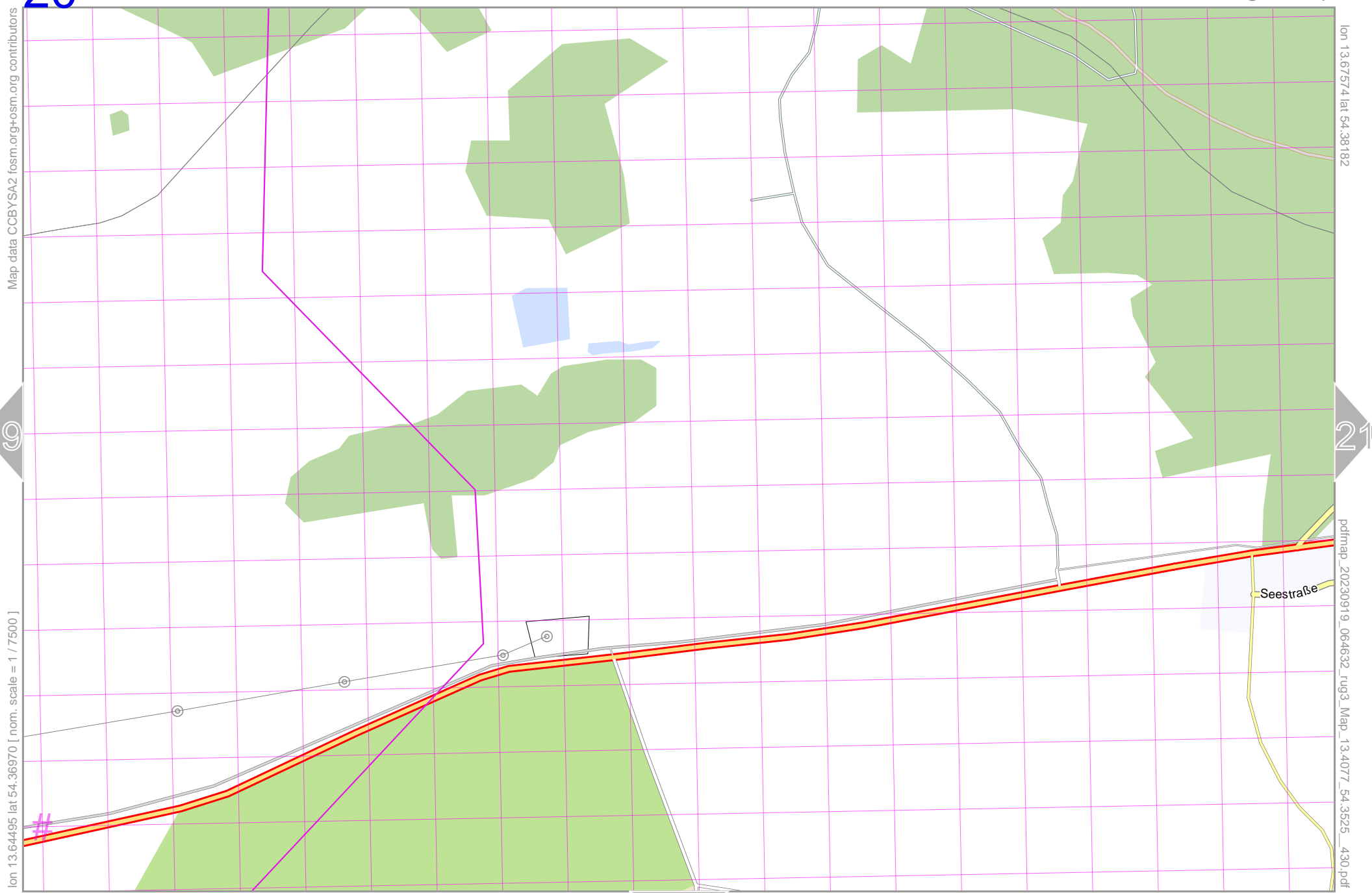


#

UTM: 33 U easting 410.10 km northing 6025.60 km
UTM-Grid-width = 100m



20



10

21

lon 13.64495 lat 54.36970 [nom. scale = 1 / 7500]

UTM: 33 U easting 412.00 km northing 6025.60 km
UTM-Grid-width = 100m

40

Map data © CCBYSA2 foscsm.org+osm.org contributors

lon 13.70539 lat 54.38182

20

lon 13.67459 lat 54.36970 [nom. scale = 1 / 7500]

pdfmap_20230919_064632_rüg3_Map_134077_54_3525_430.pdf



UTM: 33 U easting 413.90 km northing 6025.50 km
UTM-Grid-width = 100m

41

Map data © CCBY-SA2 foscsm.org+osm.org contributors

lon 13.11135 lat 54.35824 [nom. scale = 1 / 7500]

#

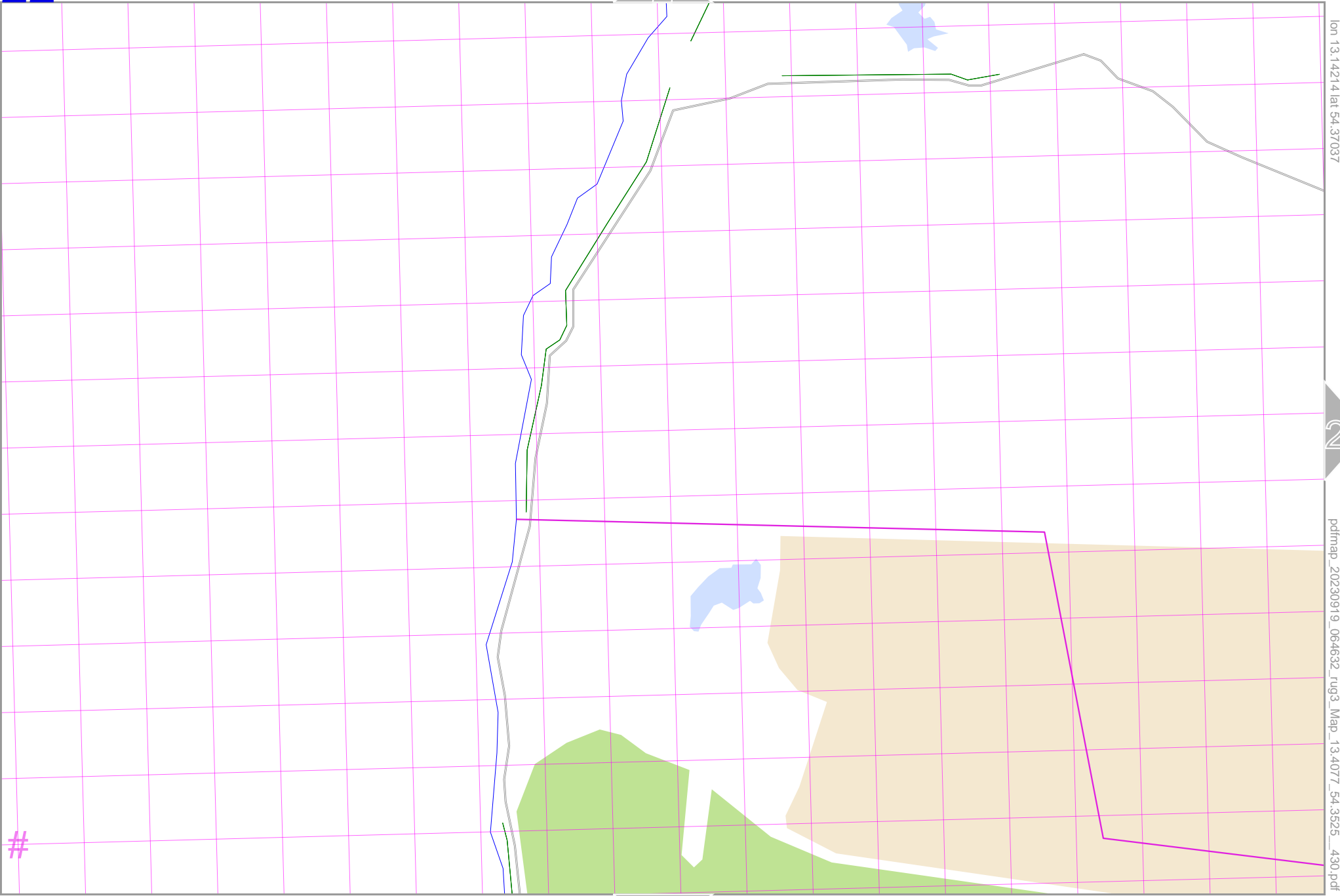
2

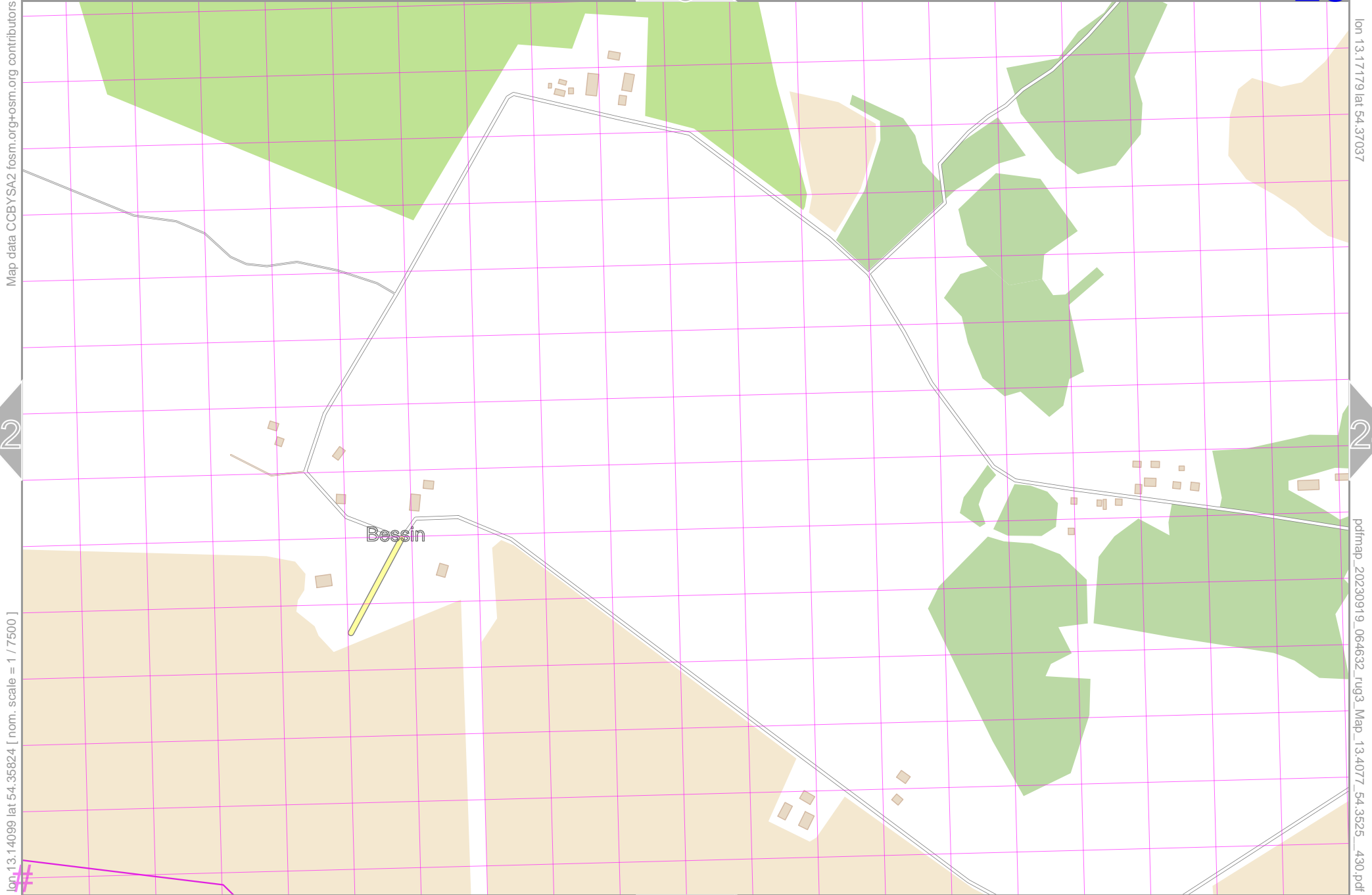
23

pdfmap_20230919_064632_rüg3_Map_13.4077_54.3525_430.pdf

42

UTM: 33 U easting 377.30 km northing 6025.10 km
UTM-Grid-width = 100m





Map data CCBYSA2 foscsm.org+osm.org contributors

lon 13.17179 lat 54.37037

22

24

lon 13.14099 lat 54.35824 [nom. scale = 1 / 7500]

pdfmap_20230919_064632_rüg3_Map_13.14077_54.3525_430.pdf

Bessin

43

UTM: 33 U easting 379.20 km northing 6025.00 km
UTM-Grid-width = 100m

24

4

Map data CCBYSA2 fosc.m.org+osm.org contributors

lon 13.20143 lat 54.37037

Grabitz

Breesen

Grabitzer Straße

23

25

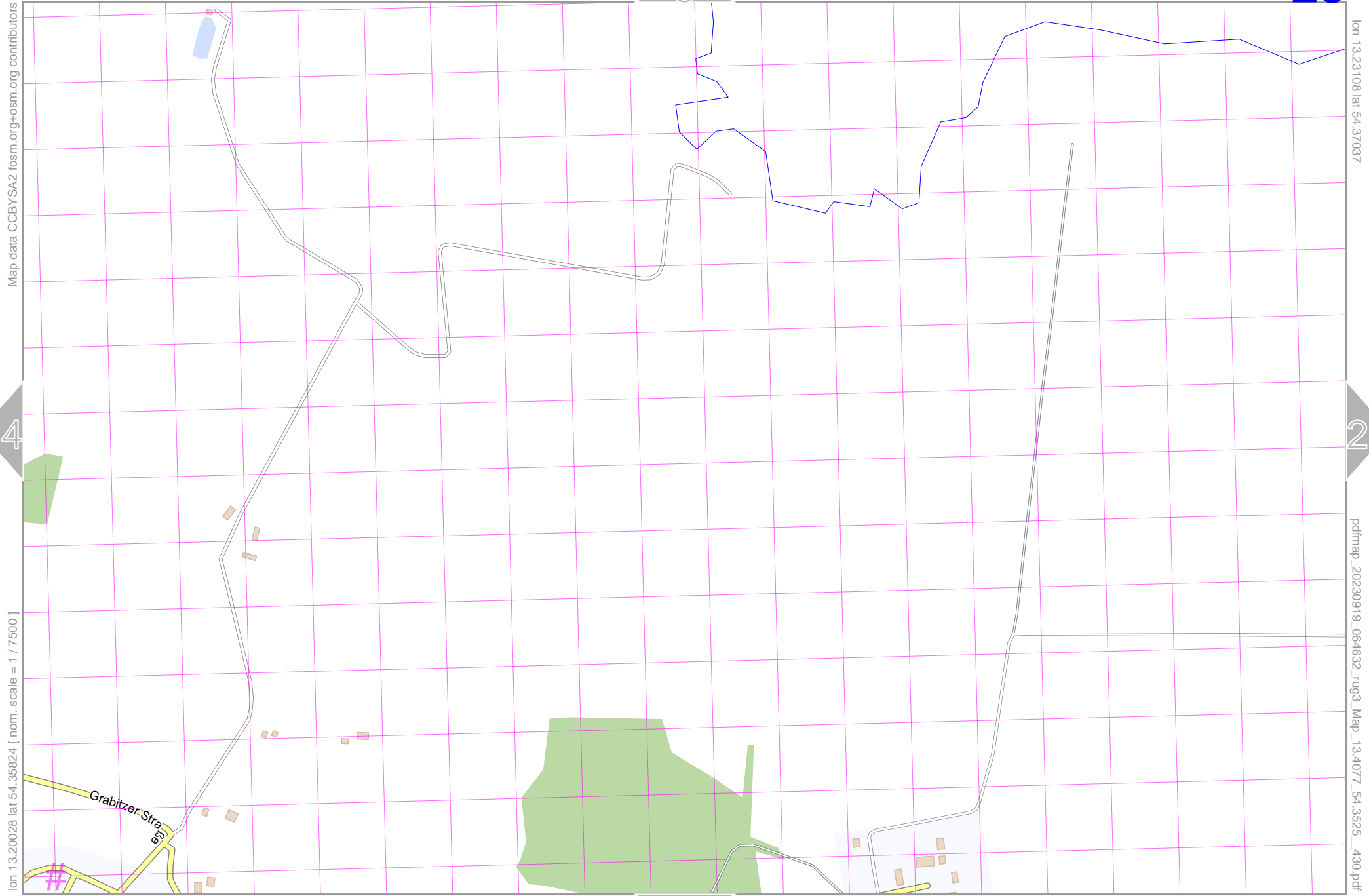
lon 13.17063 lat 54.35824 [nom. scale = 1 / 7500]

pdfmap_20230919_064632_rüg3_Map_13.4077_54.3525_430.pdf

#

UTM: 33 U easting 381.20 km northing 6025.00 km
UTM-Grid-width = 100m

44



Map data CCBY-SA2 foscsm.org+osm.org contributors

lon 13.23108 lat 54.37037

24

26

lon 13.20028 lat 54.35824 [nom. scale = 1 / 7500]

pdfmap_20230919_064632_rüg3_Map_13.4077_54.3525_430.pdf

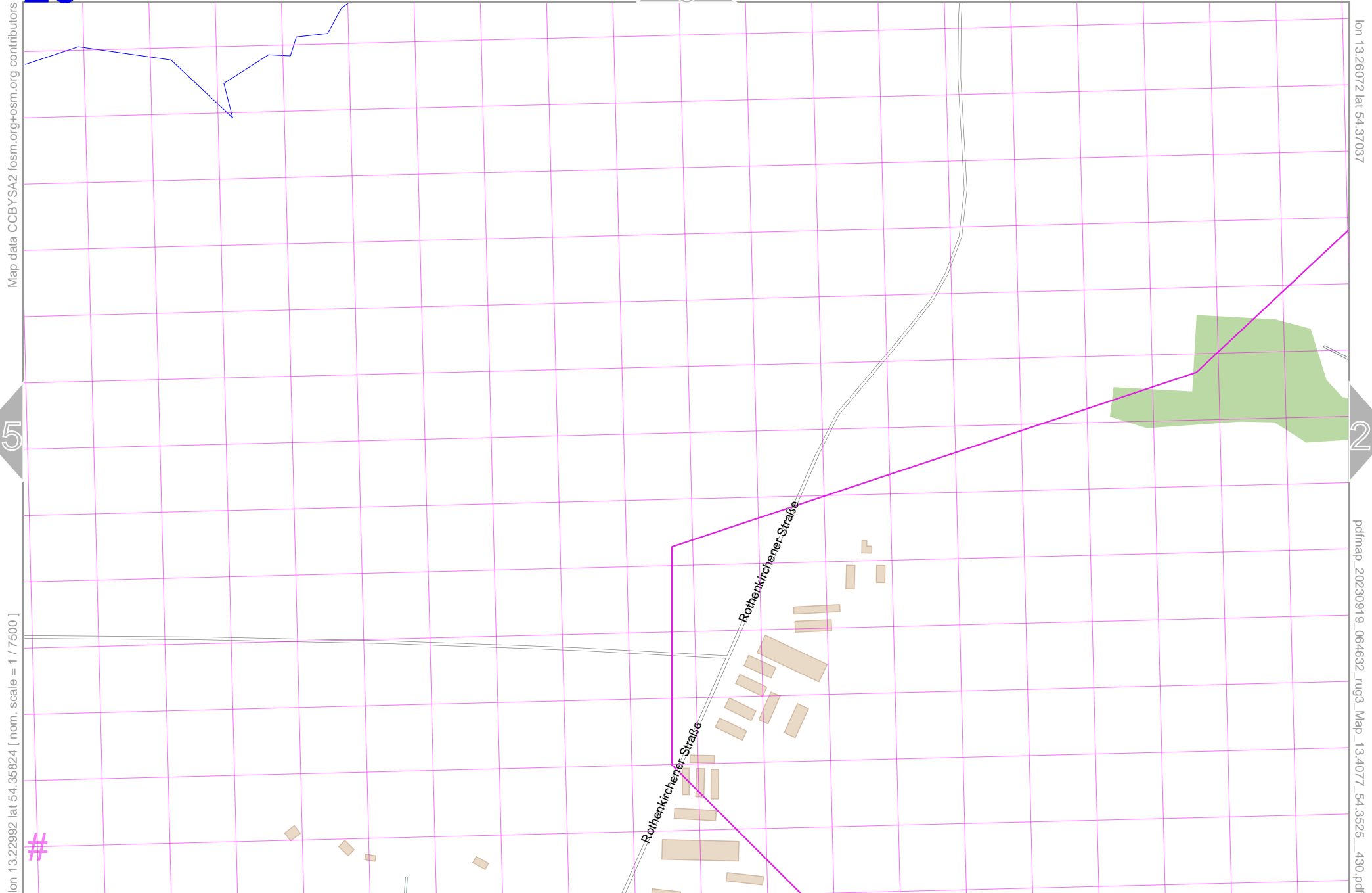
Grabitzer Straße

UTM: 33 U easting 383.10 km northing 6024.90 km

UTM-Grid-width = 100m

26

6



25

27

46

UTM: 33 U easting 385.00 km northing 6024.90 km UTM-Grid-width = 100m

Map data © CCBY-SA2 fosc.m.org+osm.org contributors

lon 13.29037 lat 54.37037

Gingsier Straße

28

pdfmap_20230919_064632_rüg3_Map_13.4077_54.3525_430.pdf

Mesening

Nöpauststraße

Natzevitz

47

lon 13.25957 lat 54.35824 [nom. scale = 1 / 7500]

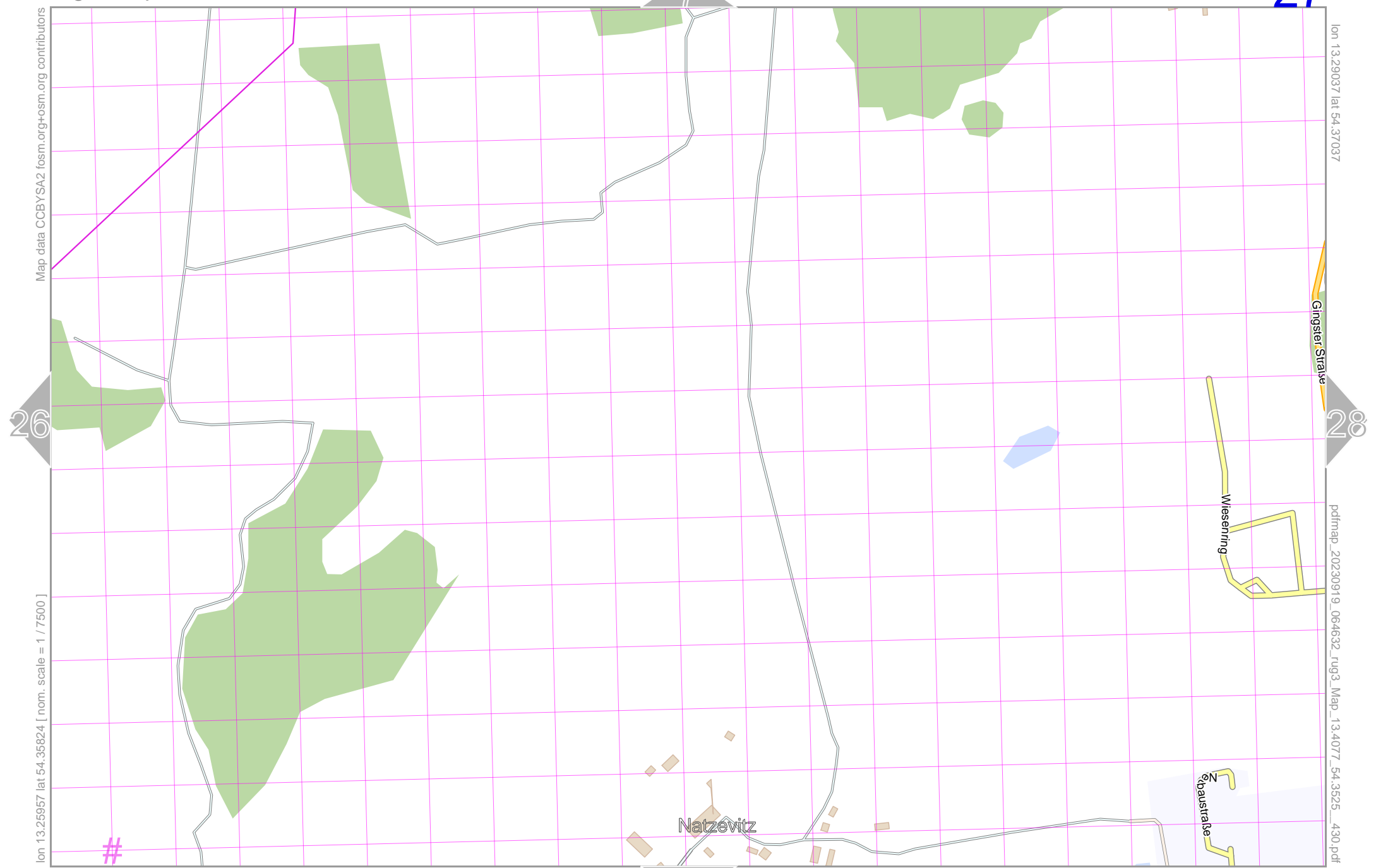
#

UTM: 33 U easting 387.00 km northing 6024.80 km

UTM-Grid-width = 100m

26

7



Map data © CCBY-SA2 fosc.m.org+osm.org contributors

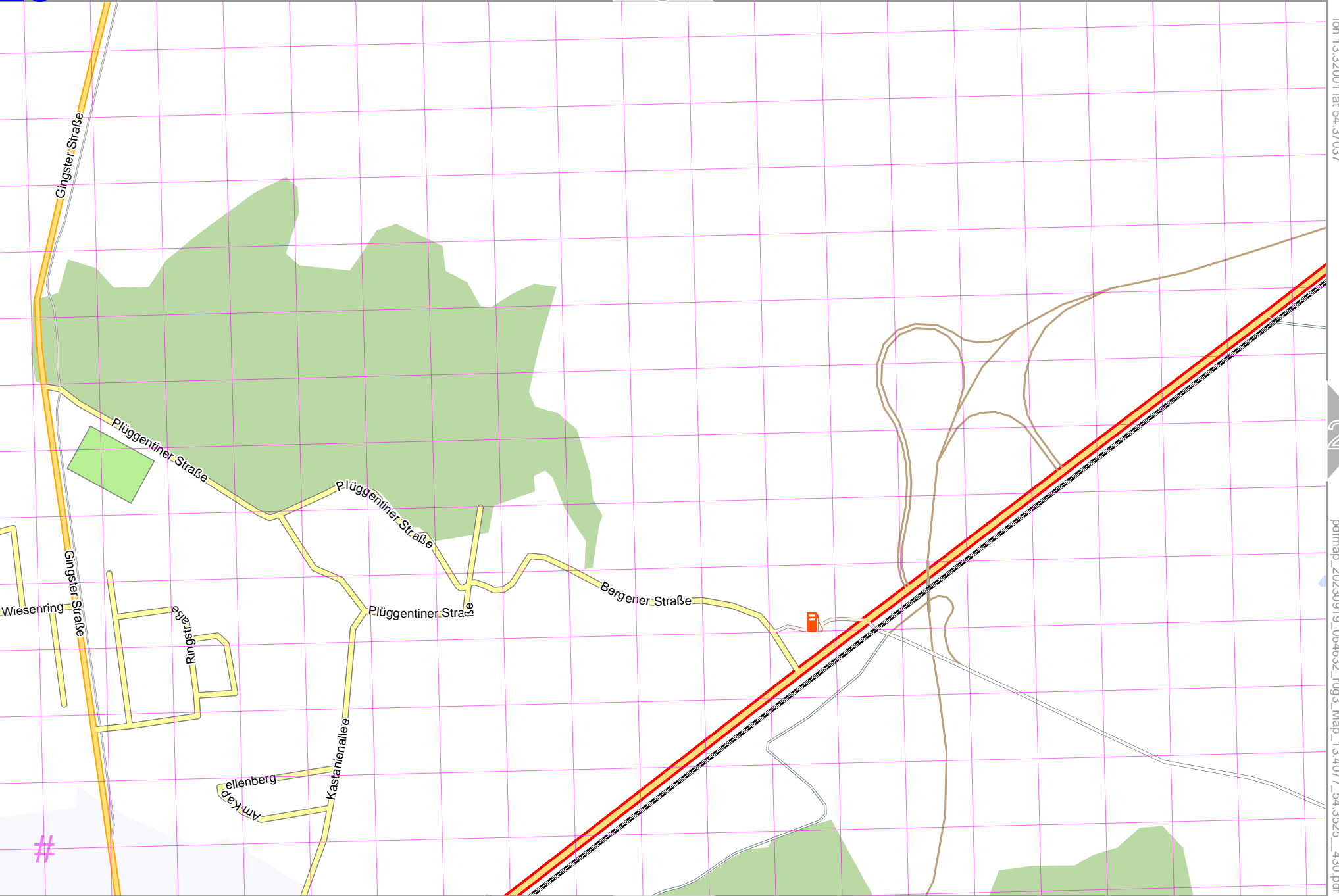
lon 13.32001 lat 54.37037

27

29

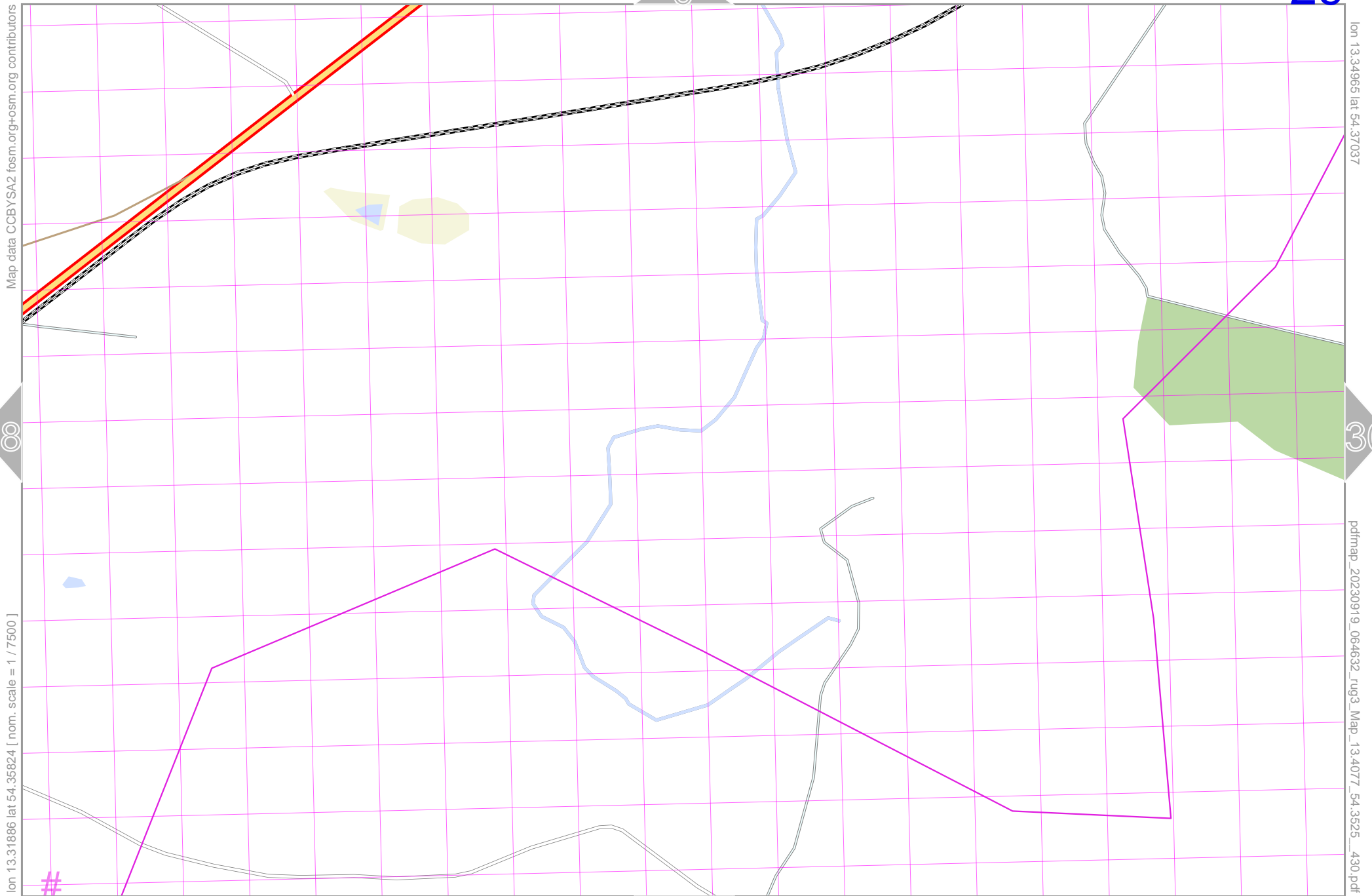
lon 13.28921 lat 54.35824 [nom. scale = 1 / 7500]

pdfmap_20230919_064632_rüg3_Map_13.4077_54.3525_430.pdf



#

UTM: 33 U easting 388.90 km northing 6024.80 km
UTM-Grid-width = 100m



Map data CCBYSA2 fosc.m.org+osm.org contributors

lon 13.34965 lat 54.37037

28

30

lon 13.31886 lat 54.35824 [nom. scale = 1 / 7500]

pdfmap_20230919_064632_rüg3_Map_13.4077_54.3525_430.pdf

#

49

9

UTM: 33 U easting 390.80 km northing 6024.70 km
UTM-Grid-width = 100m

30

10

Map data CCBYSA2 fosc.m.org+osm.org contributors

lon 13.37930 lat 54.37037

29

31

Swine

Koldevitz

Swine

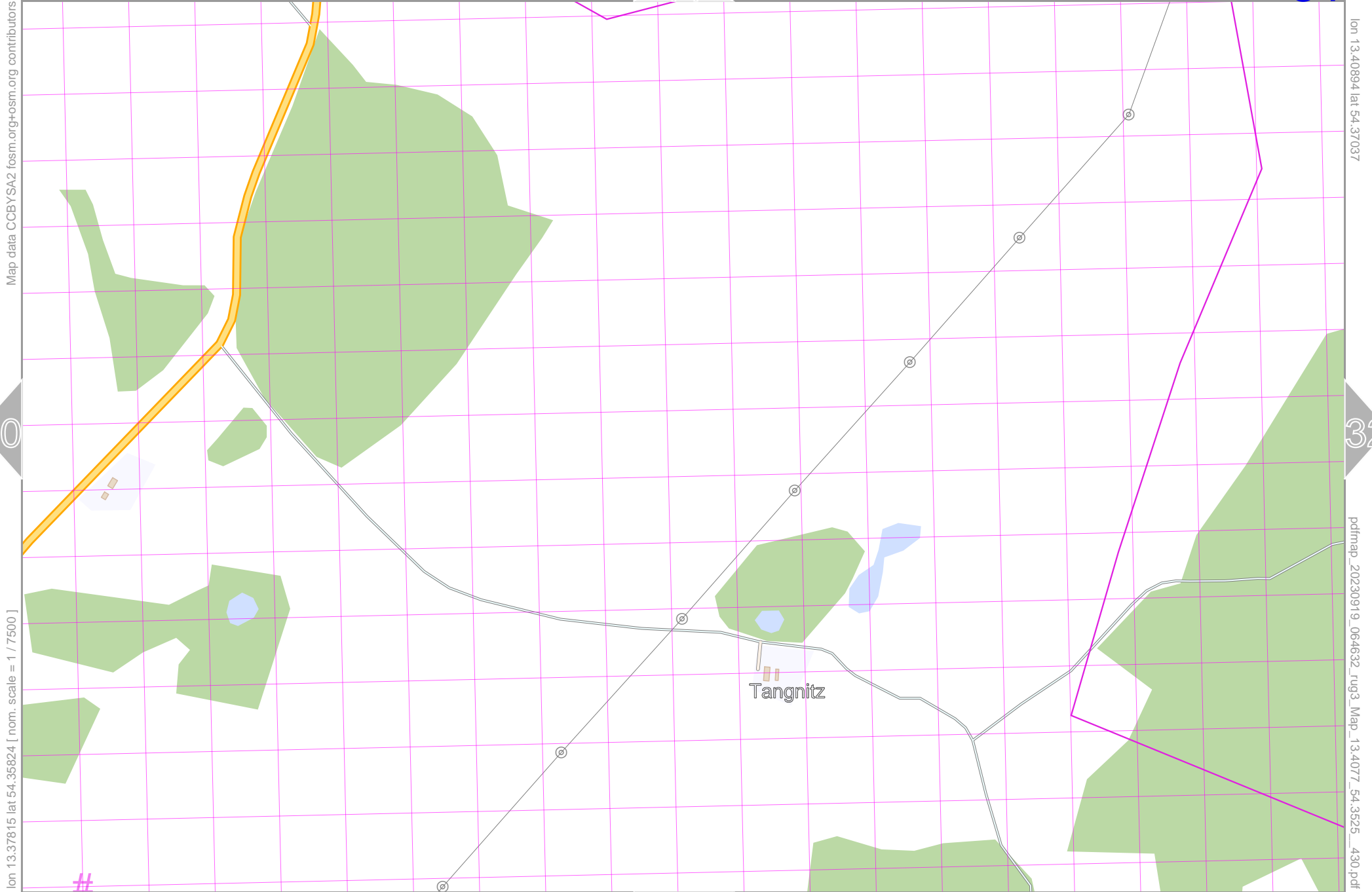
lon 13.34850 lat 54.35824 [nom. scale = 1 / 7500]

pdfmap_20230919_064632_rüg3_Map_13.4077_54.3525_430.pdf

UTM: 33 U easting 392.70 km northing 6024.70 km
UTM-Grid-width = 100m

50





Map data CCBYSA2 fosc.m.org+osm.org contributors

lon 13.40894 lat 54.37037

30

32

lon 13.37815 lat 54.35824 [nom. scale = 1 / 7500]

Tangnitz

pdfmap_20230919_064632_rüg3_Map_13.4077_54.3525_430.pdf

#

51

UTM: 33 U easting 394.70 km northing 6024.60 km
UTM-Grid-width = 100m

Map data © CCBY-SA2 foscsm.org+osm.org contributors

lon 13.43859 lat 54.37037

31

33

lon 13.40779 lat 54.35824 [nom. scale = 1 / 7500]

pdfmap_20230919_064632_rüg3_Map_13.4077_54.3525_430.pdf

12

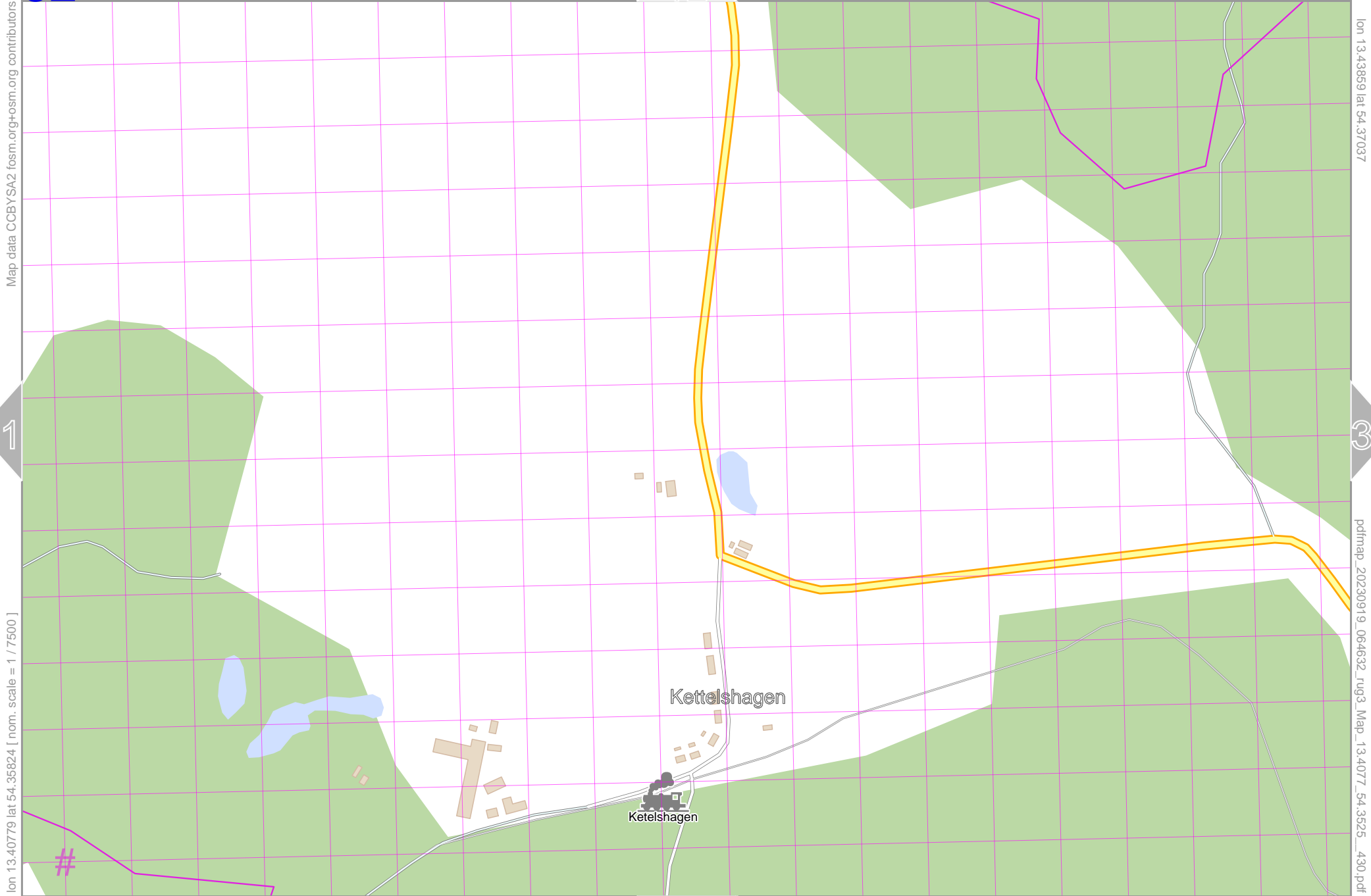
52

Kettelshagen

Kettelshagen

#

UTM: 33 U easting 396.60 km northing 6024.60 km
UTM-Grid-width = 100m



Map data CCBYSA2 fosc.m.org+osm.org contributors

lon 13.46823 lat 54.37037

32

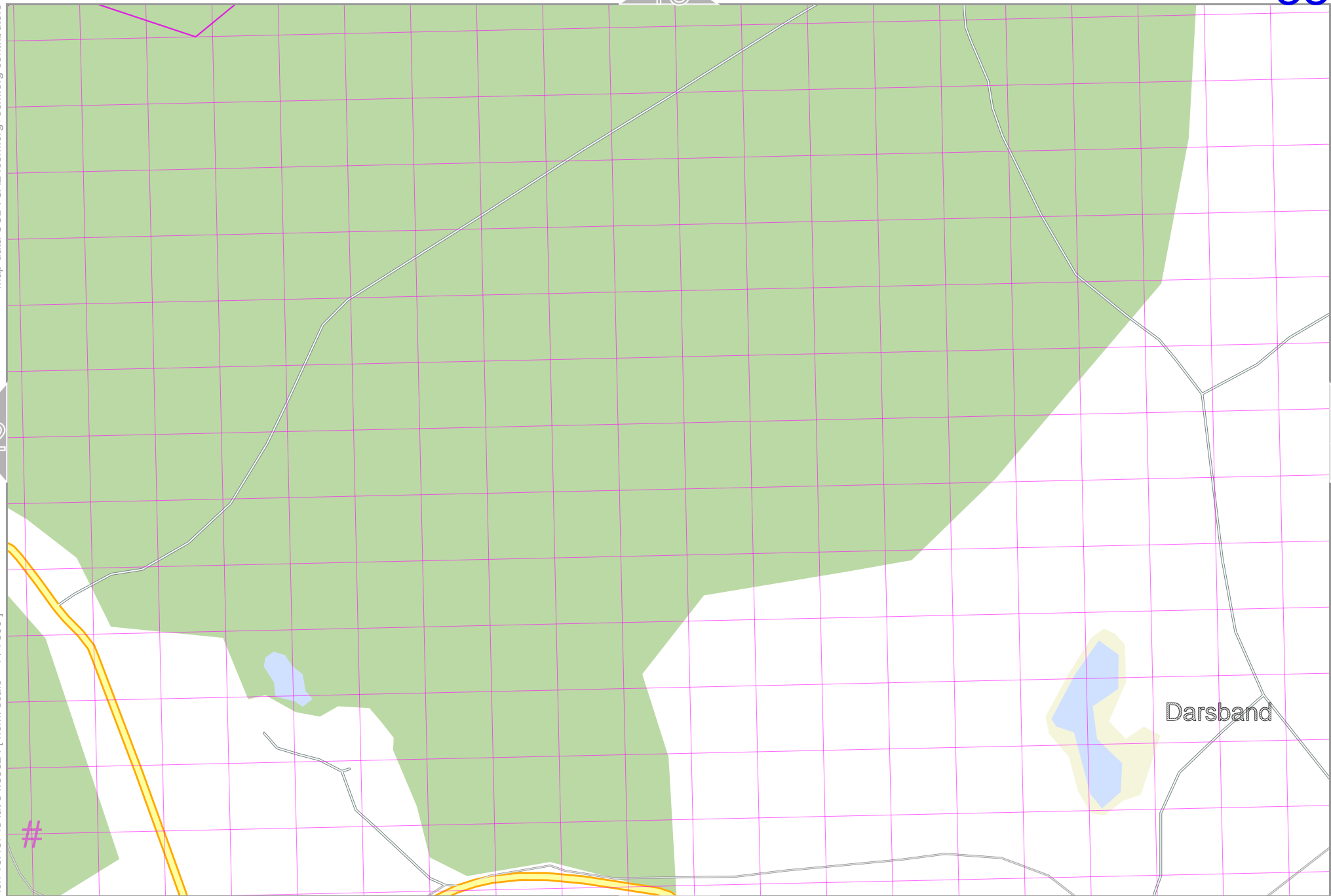
34

lon 13.43743 lat 54.35824 [nom. scale = 1 / 7500]

pdfmap_20230919_064632_rüg3_Map_13.4077_54.3525_430.pdf

UTM: 33 U easting 398.50 km northing 6024.60 km
UTM-Grid-width = 100m

53



Map data © CCBY-SA2 foscsm.org+osm.org contributors

lon 13.49788 lat 54.37037

33

35

lon 13.46708 lat 54.35824 [nom. scale = 1 / 7500]

pdfmap_20230919_064632_rüg3_Map_13.4077_54.3525_430.pdf

Purbus-West

Berger Landstraße

Berger Landstraße

Berger Landstraße

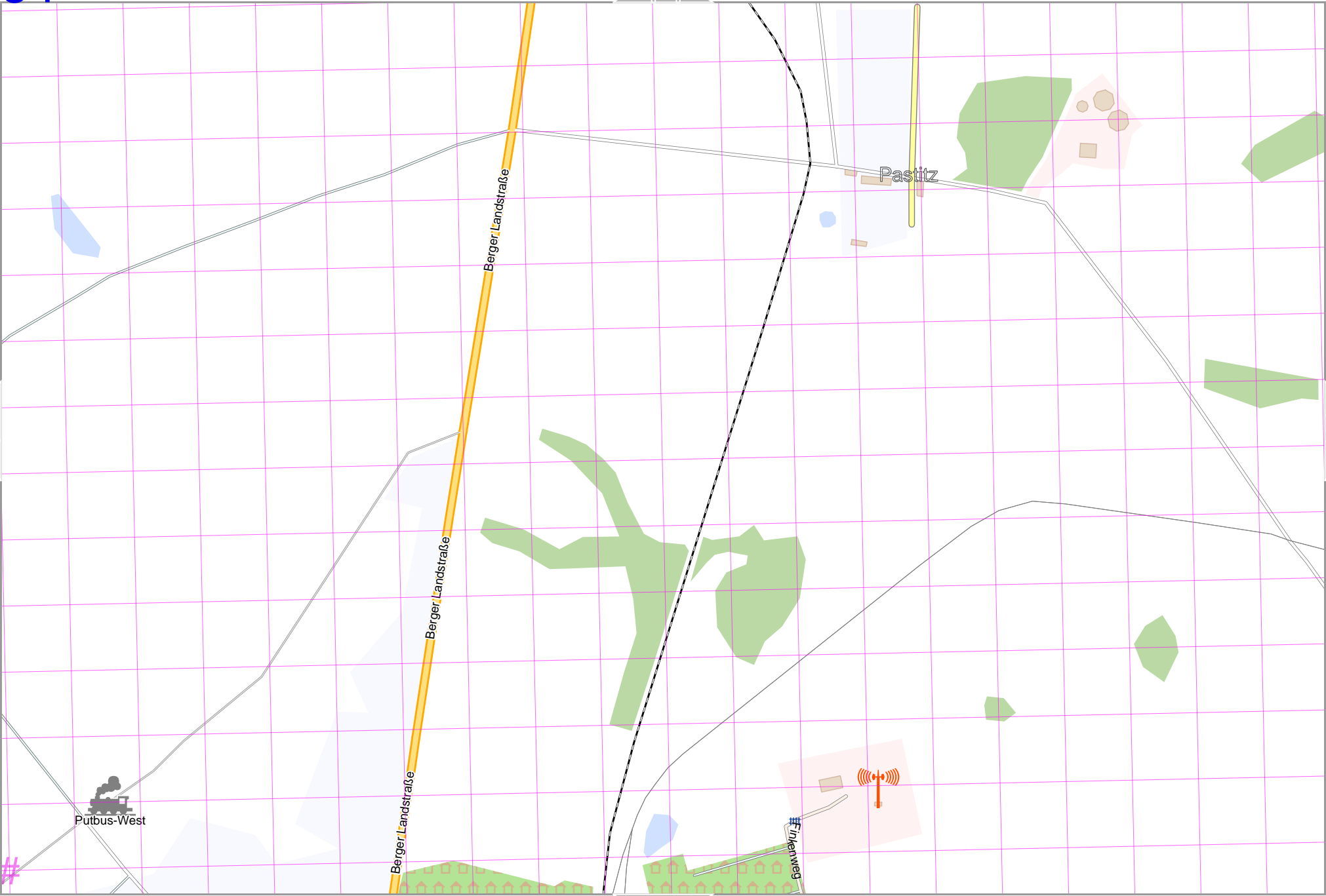
Pastitz

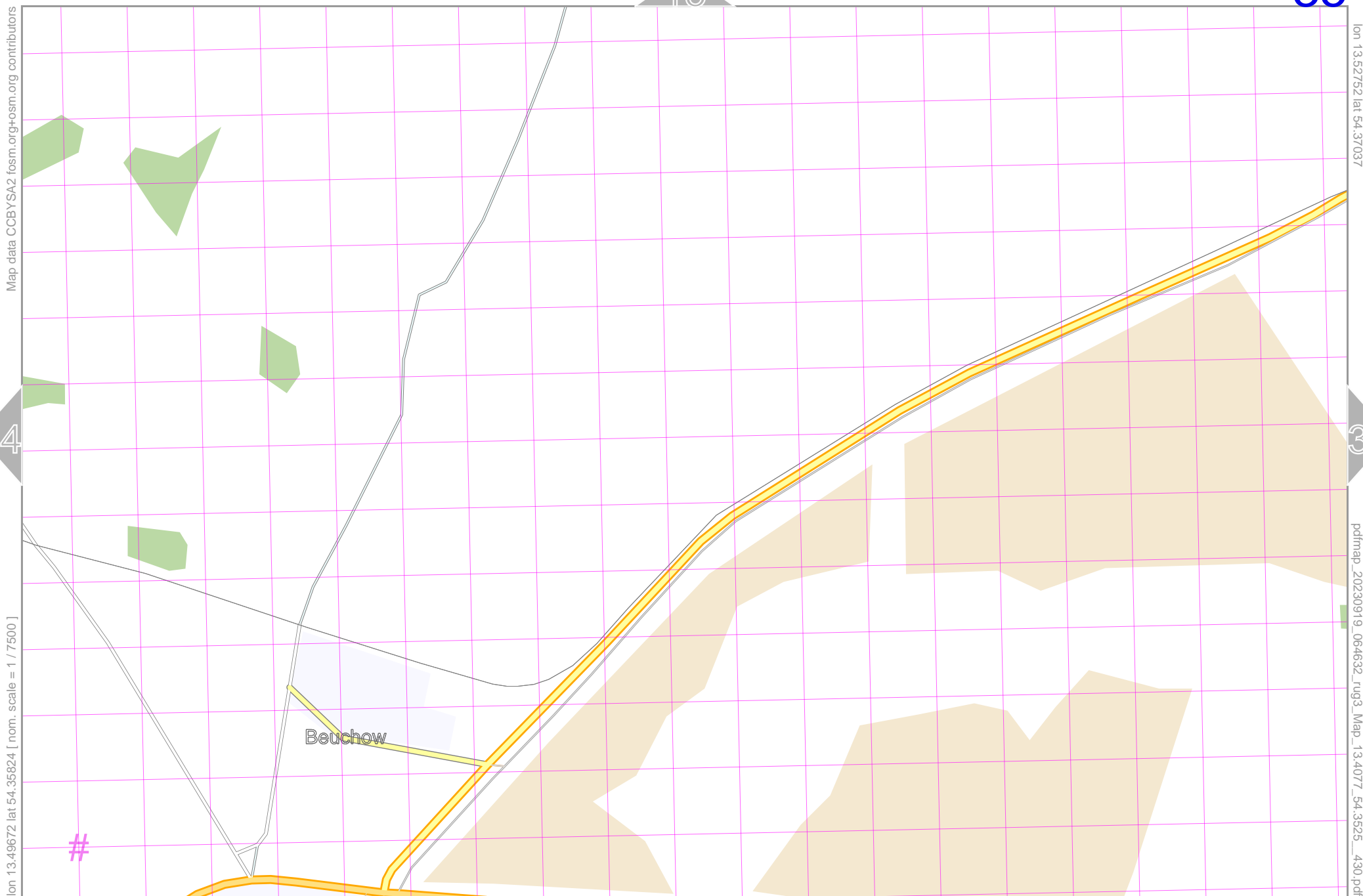
Finkenweg

14

54

UTM: 33 U easting 400.40 km northing 6024.50 km
UTM-Grid-width = 100m





lon 13.49672 lat 54.35824 [nom. scale = 1 / 7500]

lon 13.52752 lat 54.37037 pdfmap_20230919_064632_rüg3_Map_134077_54_3525_430.pdf

UTM: 33 U easting 402.40 km northing 6024.50 km
UTM-Grid-width = 100m

36

16



Map data CCBYSA2 foscsm.org+osm.org contributors

lon 13.55717 lat 54.37037

35

37

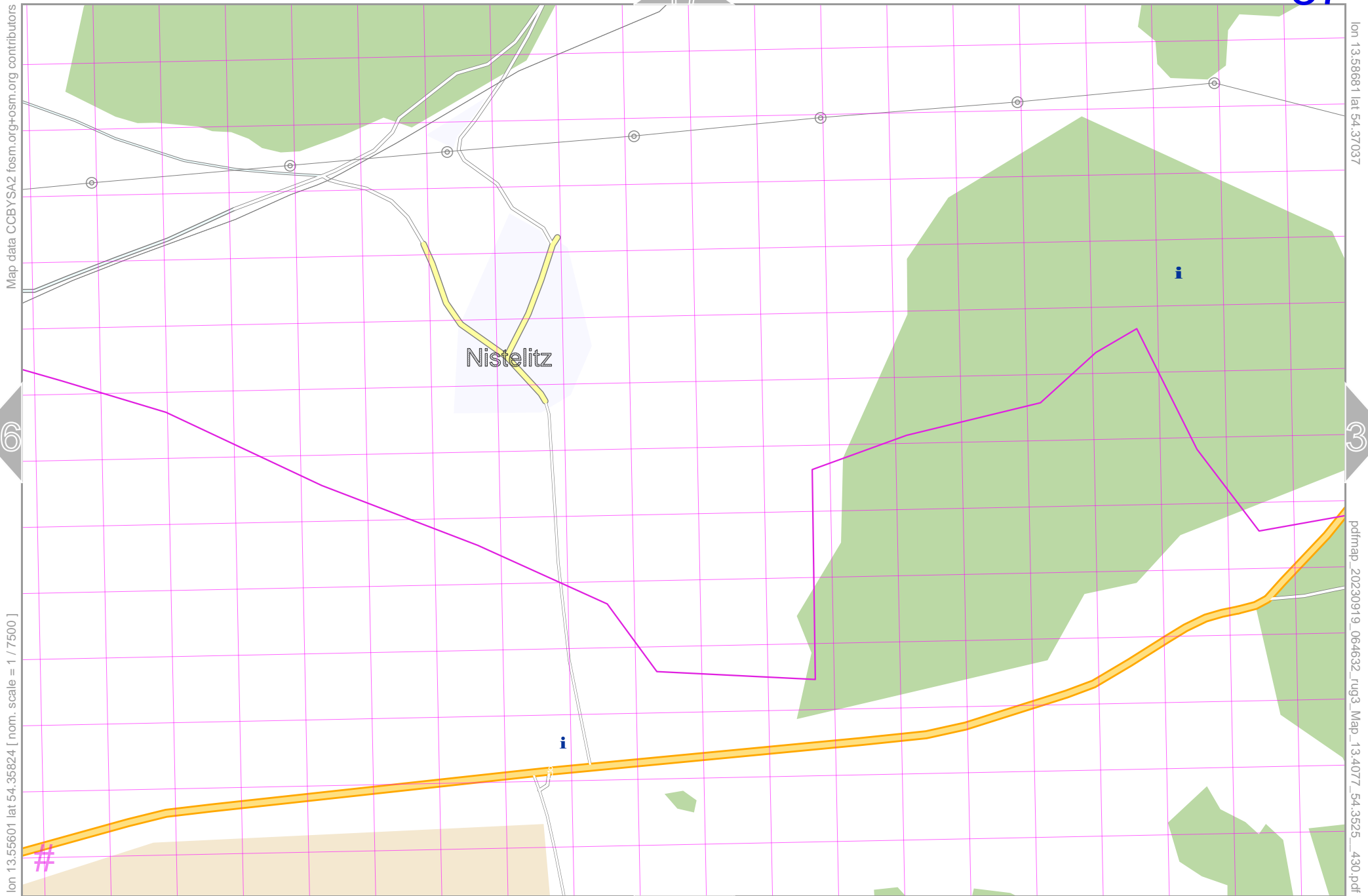
lon 13.52637 lat 54.35824 [nom. scale = 1 / 7500]

pdfmap_20230919_064632_rüg3_Map_13.4077_54.3525_430.pdf

#

56

UTM: 33 U easting 404.30 km northing 6024.40 km
UTM-Grid-width = 100m



lon 13.55601 lat 54.35824 [nom. scale = 1 / 7500]

lon 13.58681 lat 54.37037

pdfmap_20230919_064632_rüg3_Map_134077_54_3525_430.pdf

UTM: 33 U easting 406.20 km northing 6024.40 km
UTM-Grid-width = 100m

38

18

rüg3_Map

Map data © CCBY-SA2 fosc.m.org+osm.org contributors

lon 13.61646 lat 54.37037

37

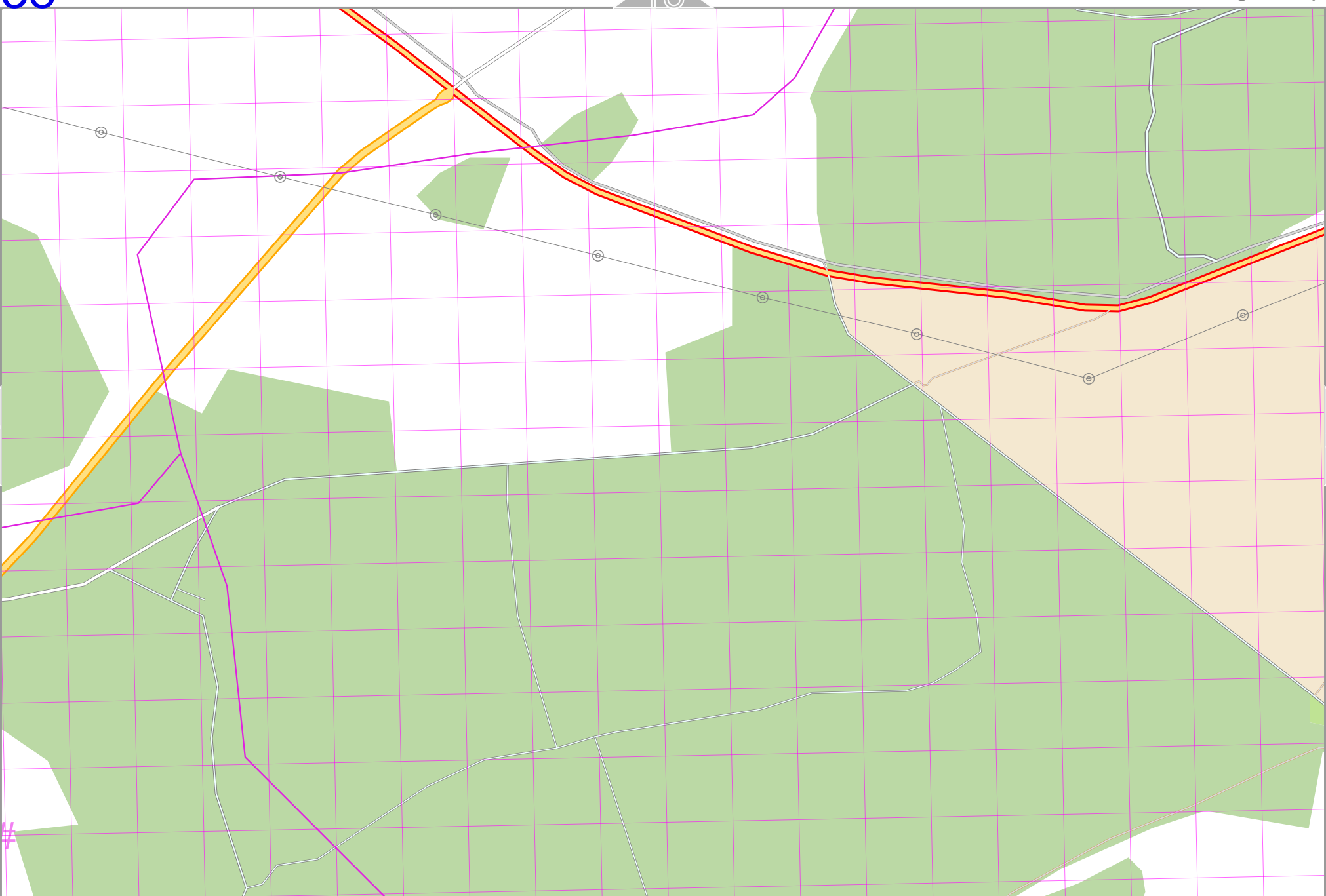
39

lon 13.58566 lat 54.35824 [nom. scale = 1 / 7500]

pdfmap_20230919_064632_rüg3_Map_134077_54_3525_430.pdf

UTM: 33 U easting 408.10 km northing 6024.40 km
UTM-Grid-width = 100m

58



Map data © CCBY-SA2 foscsm.org+osm.org contributors

lon 13.646101 lat 54.37037

38

40

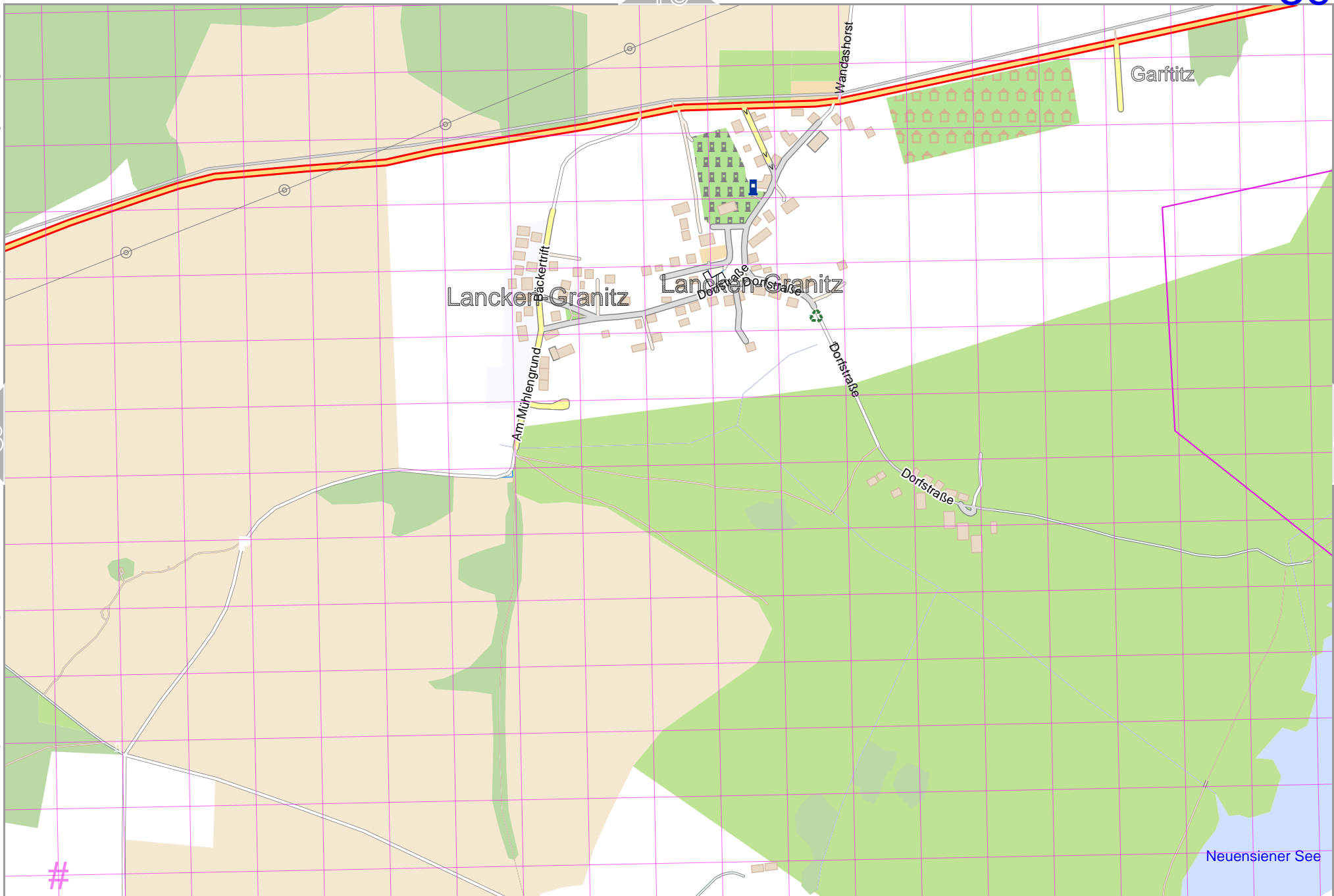
lon 13.61530 lat 54.35824 [nom. scale = 1 / 7500]

pdfmap_20230919_064632_rüg3_Map_13.4077_54.3525_430.pdf

#

UTM: 33 U easting 410.10 km northing 6024.30 km
UTM-Grid-width = 100m

59

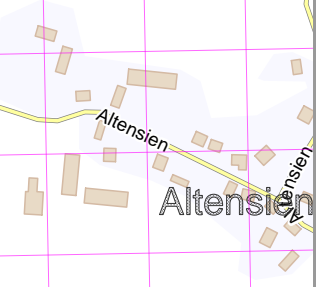


40

20

Map data © CCBY-SA2 fism.org+osm.org contributors

lon 13.67574 lat 54.37037



39

41

lon 13.64495 lat 54.35824 [nom. scale = 1 / 7500]

pdfmap_20230919_064632_rüg3_Map_13.4077_54.3525_430.pdf

Neuensiener See

Neuensien

Neuensien



#

60

UTM: 33 U easting 412.00 km northing 6024.30 km
UTM-Grid-width = 100m

Map data © CCBY-SA2 fcsm.org+osm.org contributors

lon 13.70539 lat 54.37037

Altensien

Kiefernweg
Friedrich-von-Hagenow-Straße



Selliner See

Baabe

Landesschutzdeich
Baabe, Ostseebad

Seestraße
Dorfstraße

Göhrener Chaussee
Igelbau

lon 13.67459 lat 54.35824 [nom. scale = 1 / 7500]

pdfmap_20230919_064632_rüg3_Map_13.4077_54.3525_430.pdf

UTM: 33 U easting 413.90 km northing 6024.20 km
UTM-Grid-width = 100m

Map data © CCBY-SA2 foscsm.org+osm.org contributors

lon 13.14214 lat 54.35692

lon 13.11135 lat 54.34679 [nom. scale = 1 / 7500]

pdfmap_20230919_064632_rüg3_Map_13.14077_54.3525_430.pdf

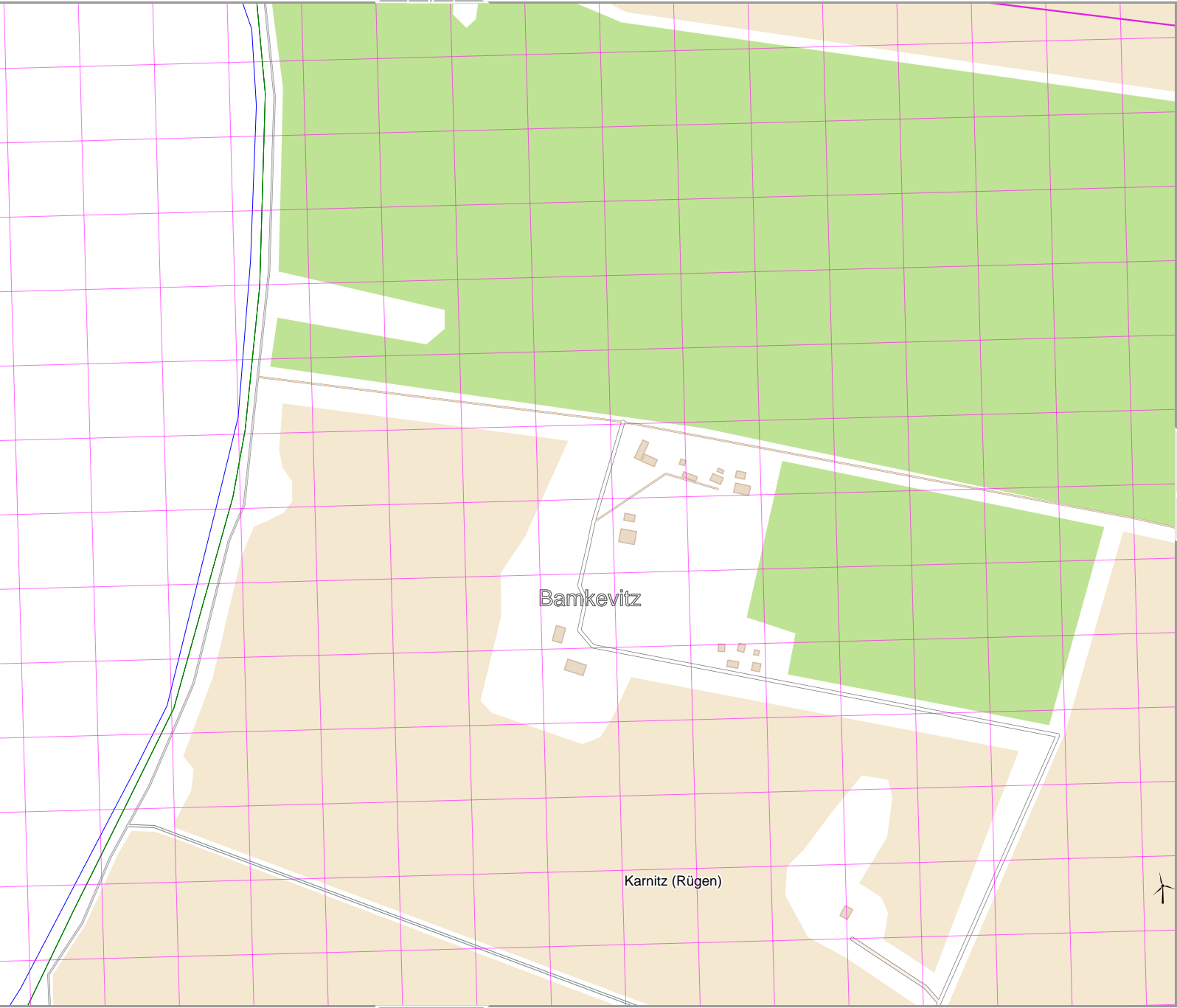
#

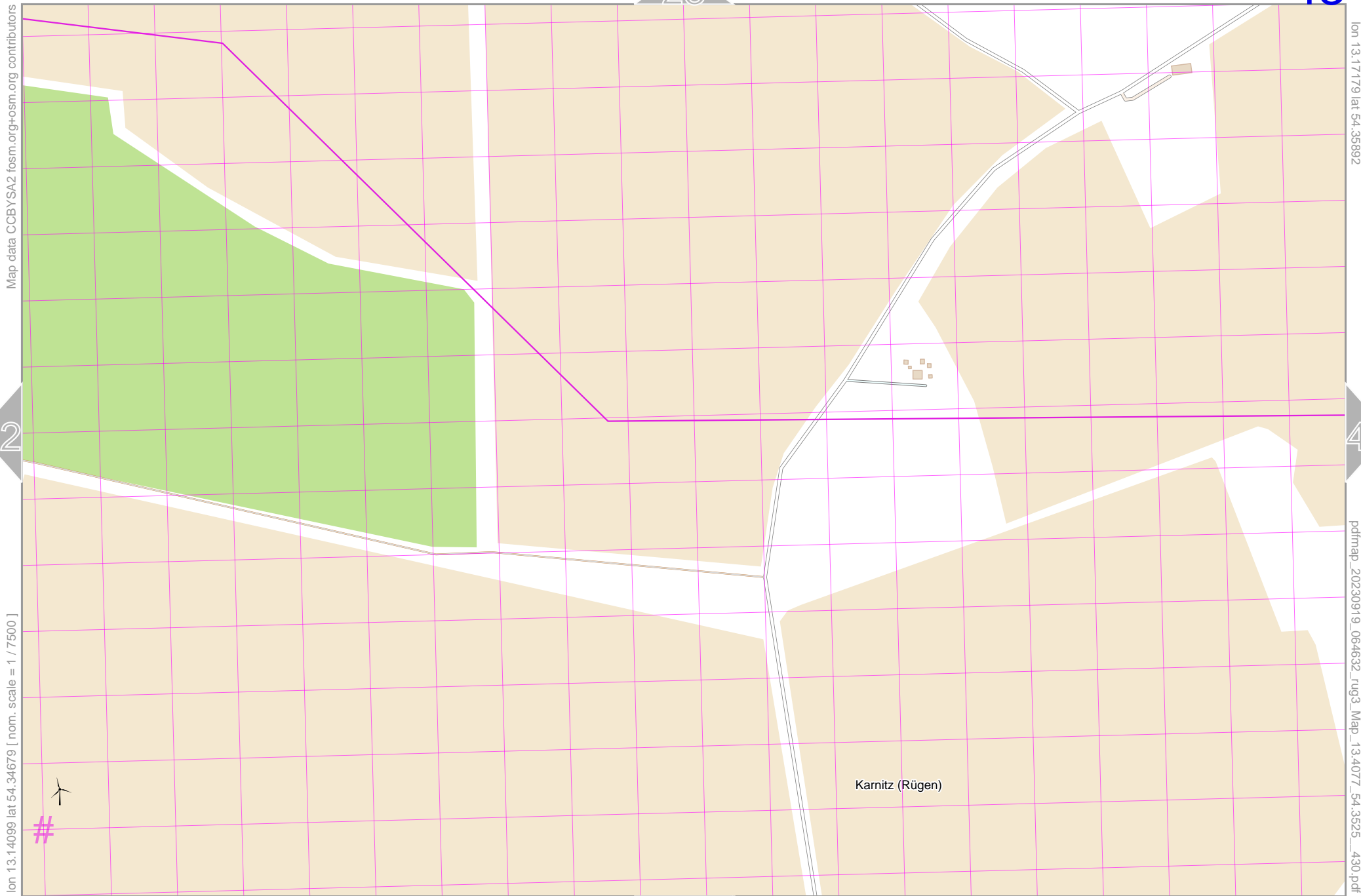
UTM: 33 U easting 377.30 km northing 6023.80 km
UTM-Grid-width = 100m

22

43

62





lon 13.14099 lat 54.34679 [nom. scale = 1 / 7500]

lon 13.17179 lat 54.35992

pdfmap_20230919_064632_rüg3_Map_134077_54_3525_430.pdf

UTM: 33 U easting 379.20 km northing 6023.80 km
UTM-Grid-width = 100m

44

24

Map data © CCBY-SA2 fosc.m.org+osm.org contributors

lon 13.20143 lat 54.35692

Grabtzer Straße
Dorfstraße

43

45

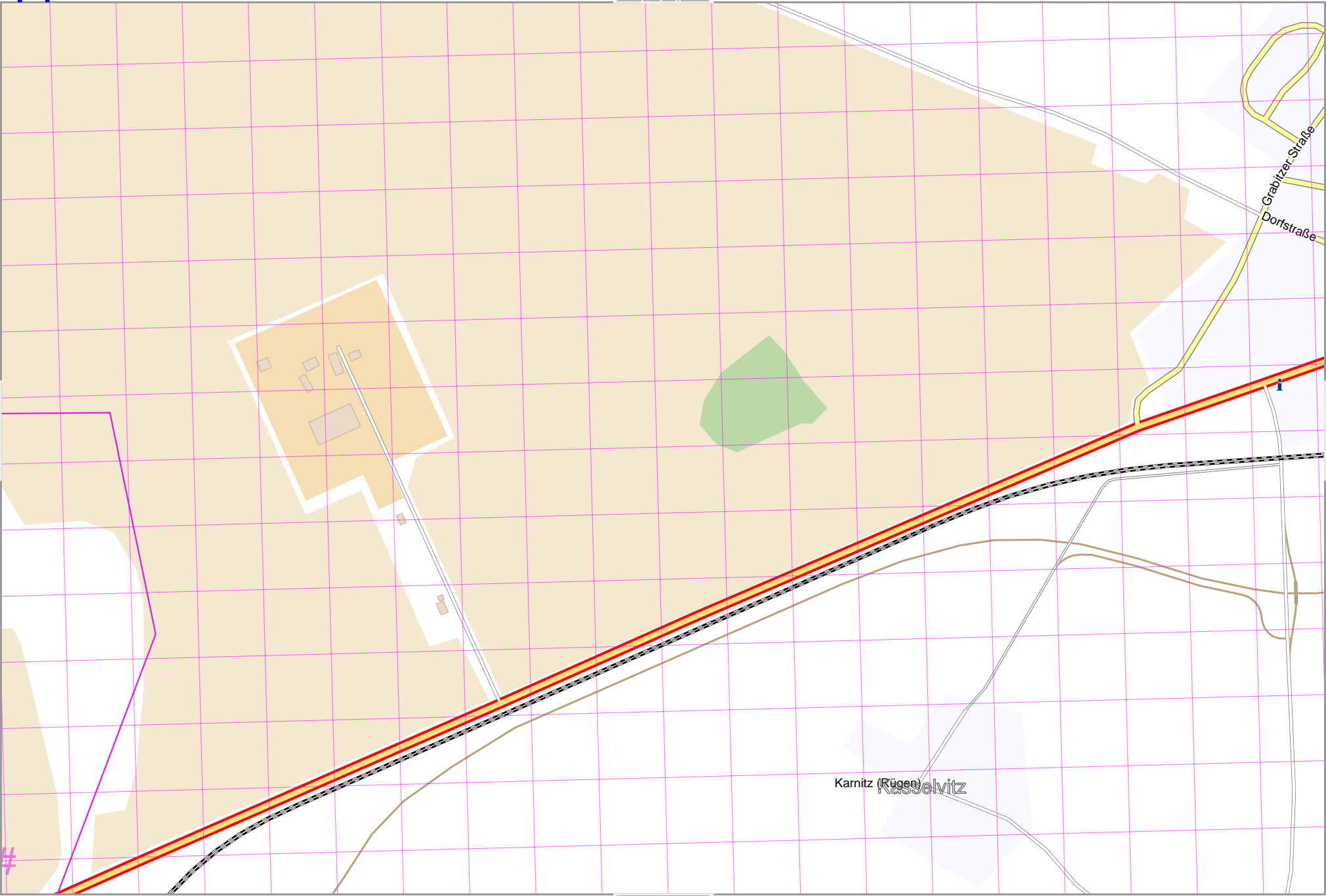
lon 13.17063 lat 54.34679 [nom. scale = 1 / 7500]

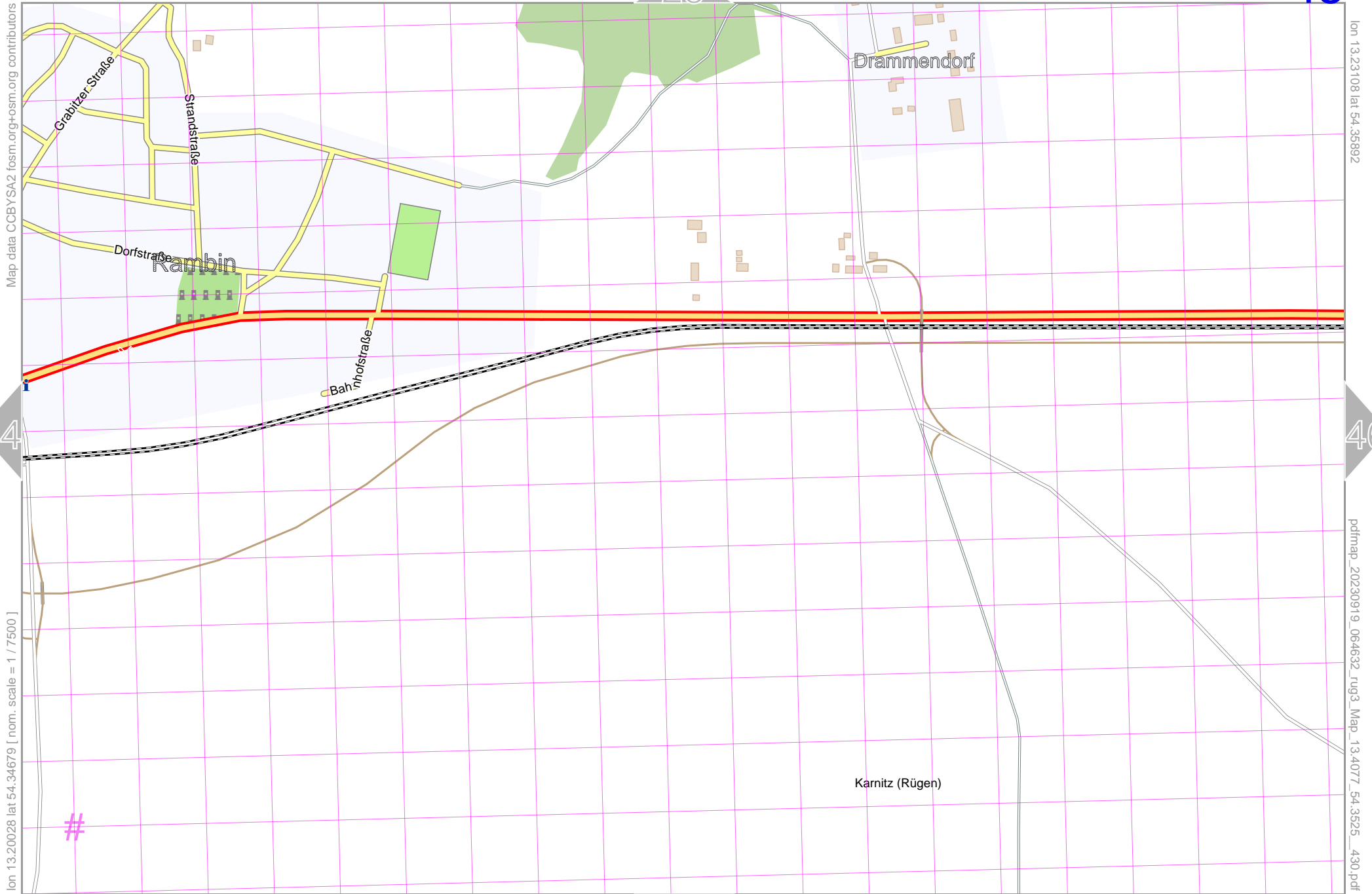
pdfmap_20230919_064632_rüg3_Map_13.14077_54.3525_430.pdf

UTM: 33 U easting 381.10 km northing 6023.70 km
UTM-Grid-width = 100m

64

Karnitz (Rügen)
Kasselwitz





Map data CCBYSA2 foscsm.org+osm.org contributors

lon 13.23108 lat 54.35892

44

46

lon 13.20028 lat 54.34679 [nom. scale = 1 / 7500]

pdfmap_20230919_064632_rüg3_Map_13.24077_54.3525_430.pdf

#

65

UTM: 33 U easting 383.10 km northing 6023.70 km
UTM-Grid-width = 100m

Map data © CCBY-SA2 fosc.m.org+osm.org contributors

lon 13.26072 lat 54.35692

Rothenkirchen

Rothenkirchener Straße

26

45

47

lon 13.22992 lat 54.34679 [nom. scale = 1 / 7500]

pdfmap_20230919_064632_rüg3_Map_13.4077_54.3525_430.pdf

Rothenkirchener Straße

Götemitz

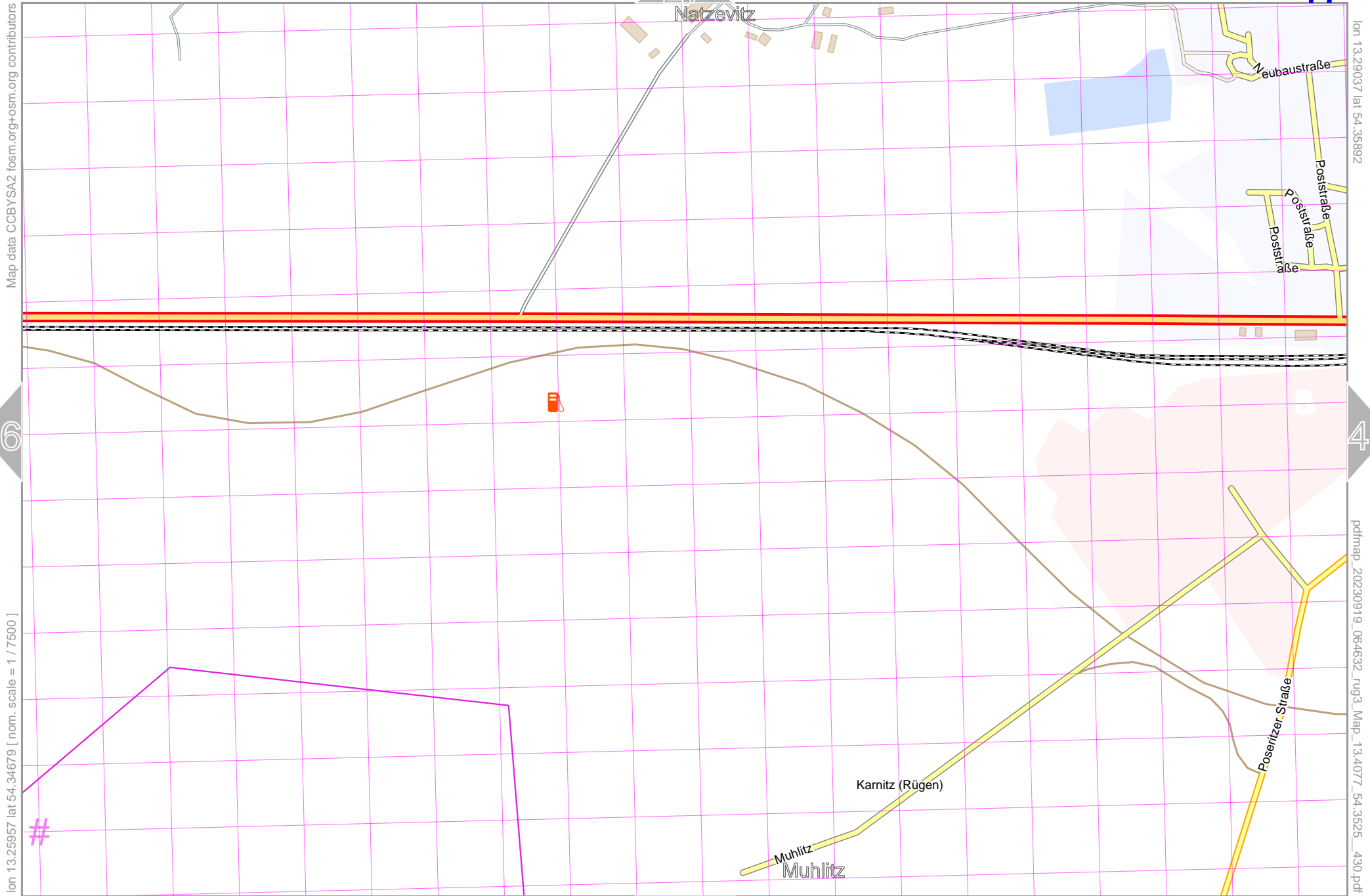
Karnitz (Rügen)

#

66

UTM: 33 U easting 385.00 km northing 6023.60 km
UTM-Grid-width = 100m





Map data CCBYSA2 fosc.m.org+osm.org contributors

lon 13.29037 lat 54.35892

pdfmap_20230919_064632_rüg3_Map_13.24077_54.3525_430.pdf

lon 13.25957 lat 54.34679 [nom. scale = 1 / 7500]

UTM: 33 U easting 386.90 km northing 6023.60 km
UTM-Grid-width = 100m

Map data © CCBYSA2 fcsm.org+osm.org contributors

lon 13.32001 lat 54.35692



lon 13.28921 lat 54.34679 [nom. scale = 1 / 7500]

pdfmap_20230919_064632_rüg3_Map_13.4077_54.3525_430.pdf

UTM: 33 U easting 388.80 km northing 6023.50 km
UTM-Grid-width = 100m



lon 13.31886 lat 54.34679 [nom. scale = 1 / 7500]

UTM: 33 U easting 390.80 km northing 6023.50 km
UTM-Grid-width = 100m

50

30

Map data © CCBY-SA2 fcsm.org+osm.org contributors

lon 13.37930 lat 54.35892

49

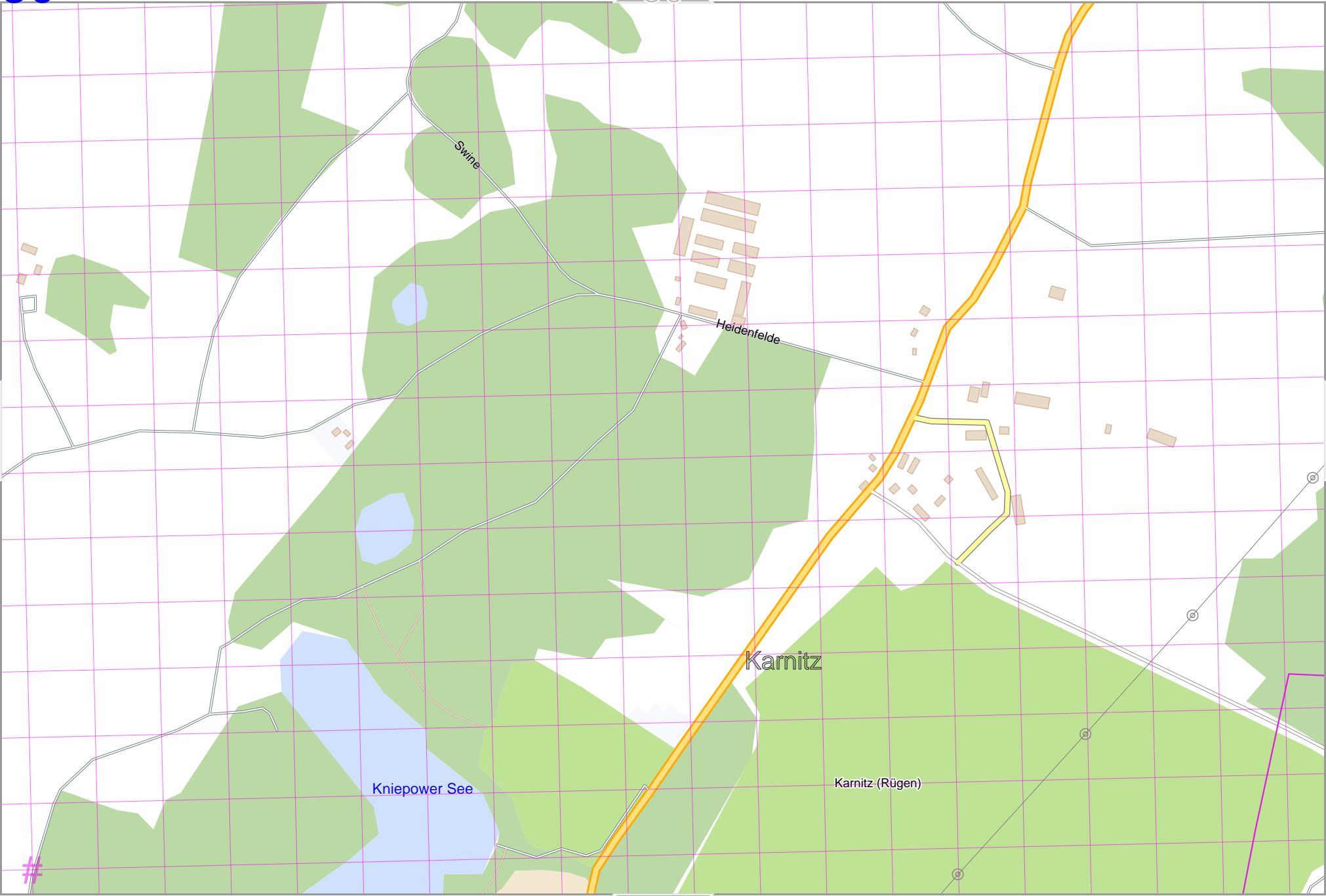
51

lon 13.34850 lat 54.34679 [nom. scale = 1 / 7500]

pdfmap_20230919_064632_rüg3_Map_134077_54_3525_430.pdf

UTM: 33 U easting 392.70 km northing 6023.40 km
UTM-Grid-width = 100m

70



Map data © CCBY-SA2 fosc.m.org+osm.org contributors

lon 13.40894 lat 54.35892

50

52

lon 13.37815 lat 54.34679 [nom. scale = 1 / 7500]

pdfmap_20230919_064632_rüg3_Map_13.4077_54.3525_430.pdf

Karnitz (Rügen)

#

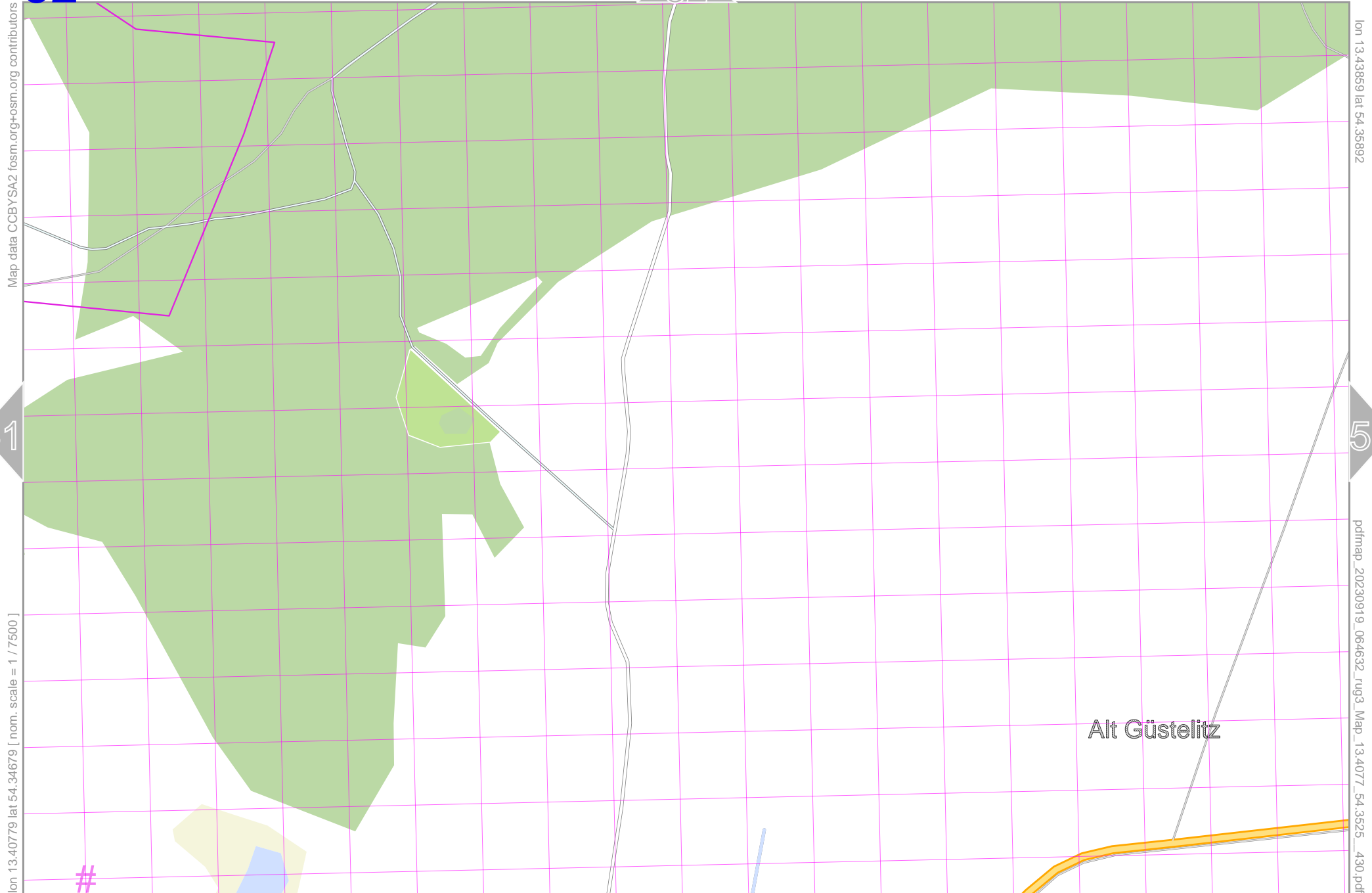
71

UTM: 33 U easting 394.60 km northing 6023.40 km
UTM-Grid-width = 100m



52

32



Map data CCBYSA2 foscsm.org+osm.org contributors

lon 13.43859 lat 54.35892

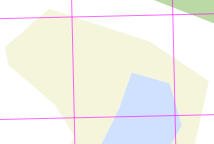
51

53

lon 13.40779 lat 54.34679 [nom. scale = 1 / 7500]

pdfmap_20230919_064632_rüg3_Map_13.4077_54.3525_430.pdf

#



72

UTM: 33 U easting 396.60 km northing 6023.30 km
UTM-Grid-width = 100m

Map data CCBYSA2 foscsm.org+osm.org contributors

lon 13.46823 lat 54.35892

52

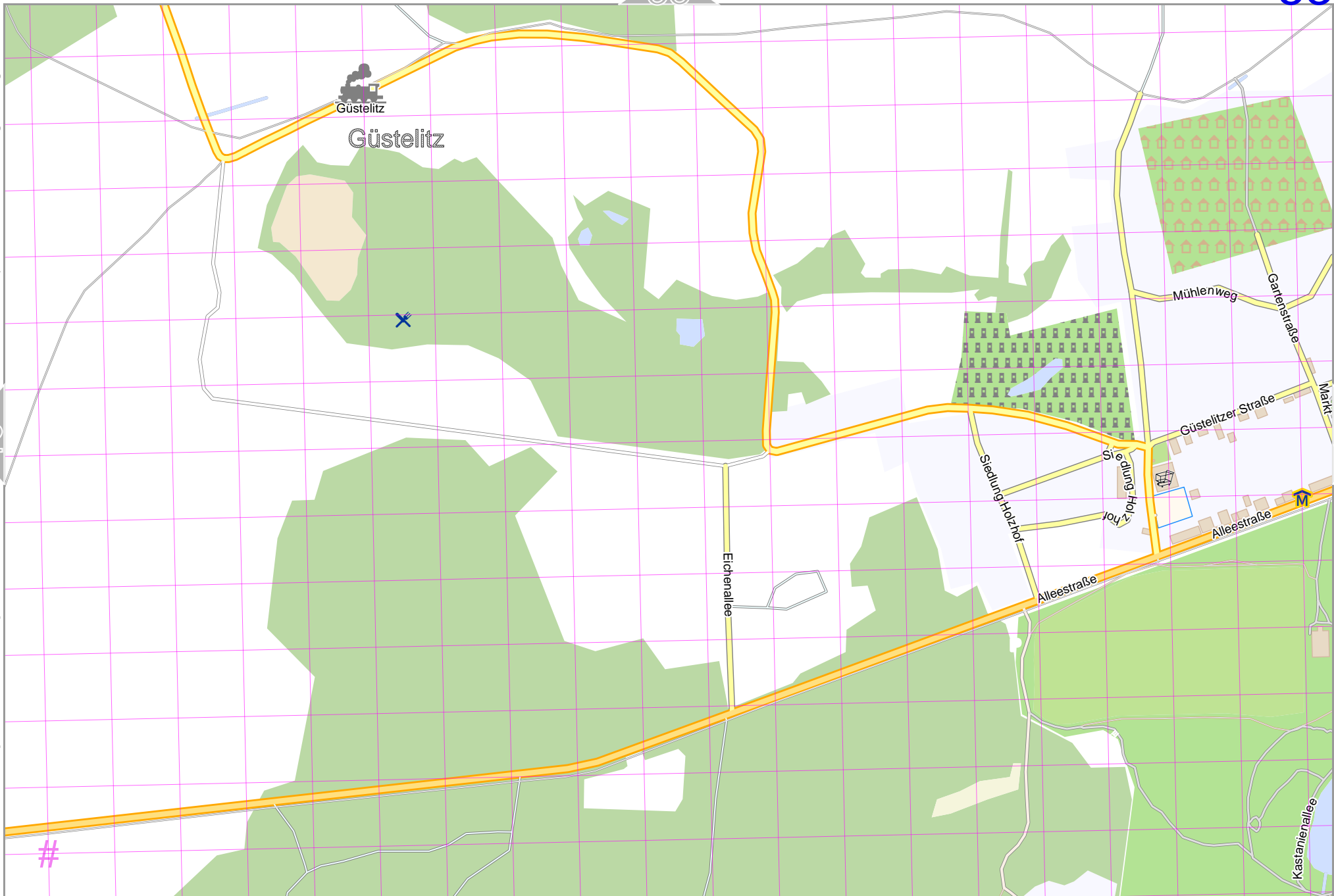
54

lon 13.43743 lat 54.34679 [nom. scale = 1 / 7500]

pdfmap_20230919_064632_rüg3_Map_13.4077_54.3525_430.pdf

UTM: 33 U easting 398.50 km northing 6023.30 km
UTM-Grid-width = 100m

73





Map data CCBYSA2 fcsm.org+osm.org contributors

lon 13.49788 lat 54.35892

53

55

lon 13.46708 lat 54.34679 [nom. scale = 1 / 7500]

pdfmap_20230919_064632_rüg3_Map_13.4077_54.3525_430.pdf

UTM: 33 U easting 400.40 km northing 6023.20 km
UTM-Grid-width = 100m

Map data © CCBY-SA2 fosc.m.org+osm.org contributors

lon 13.52752 lat 54.35892

Lonvitz

Dorfstraße

Vilmnitz

54

56

lon 13.49672 lat 54.34679 [nom. scale = 1 / 7500]

pdfmap_20230919_064632_rüg3_Map_13.4077_54.3525_430.pdf

#

UTM: 33 U easting 402.30 km northing 6023.20 km
UTM-Grid-width = 100m

75

35

75

56

rüg3_Map

Map data © CCBY-SA2 fosc.m.org+osm.org contributors

lon 13.55717 lat 54.35892

Nadelitz

55

57

lon 13.52637 lat 54.34679 [nom. scale = 1 / 7500]

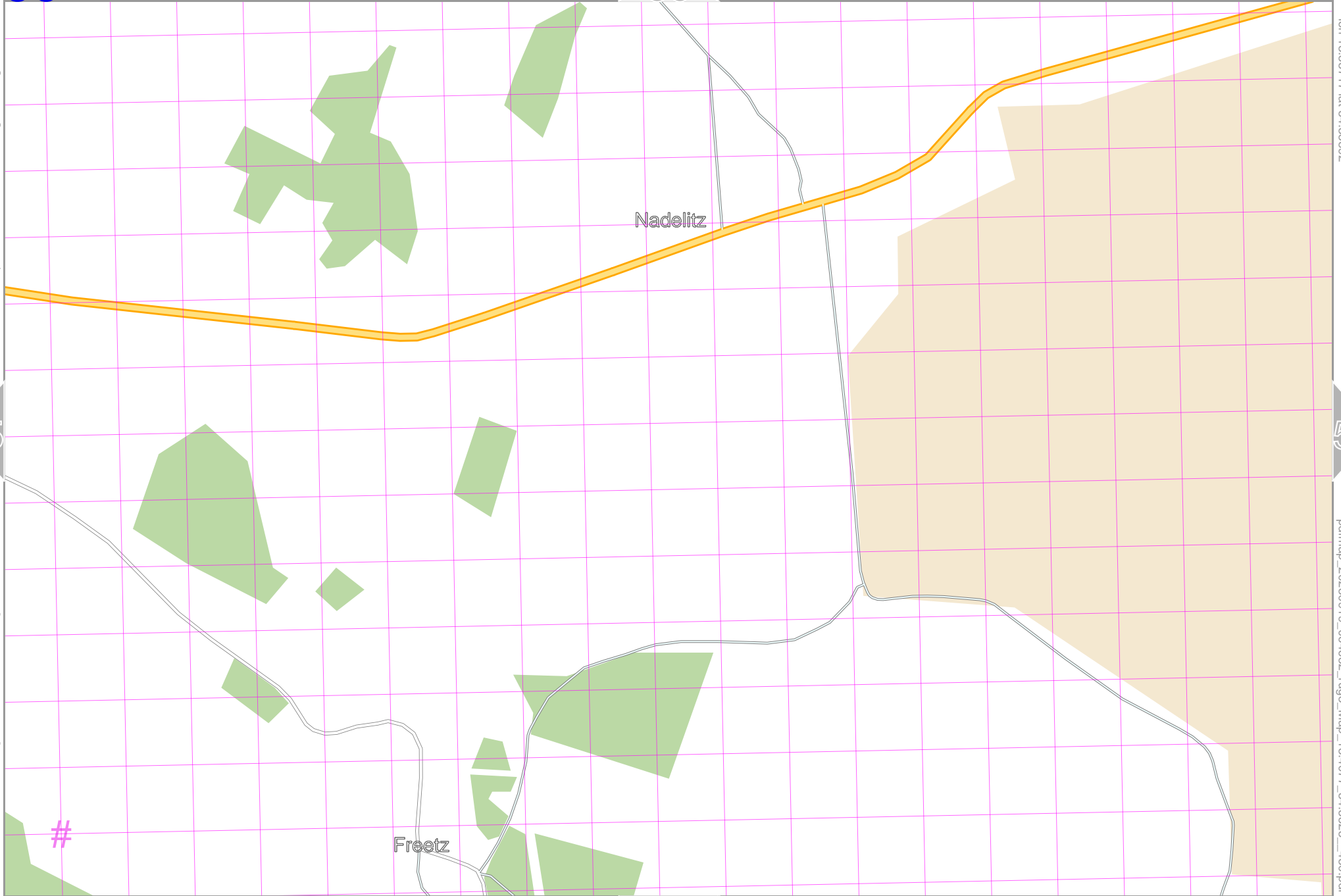
pdfmap_20230919_064632_rüg3_Map_134077_54_3525_430.pdf

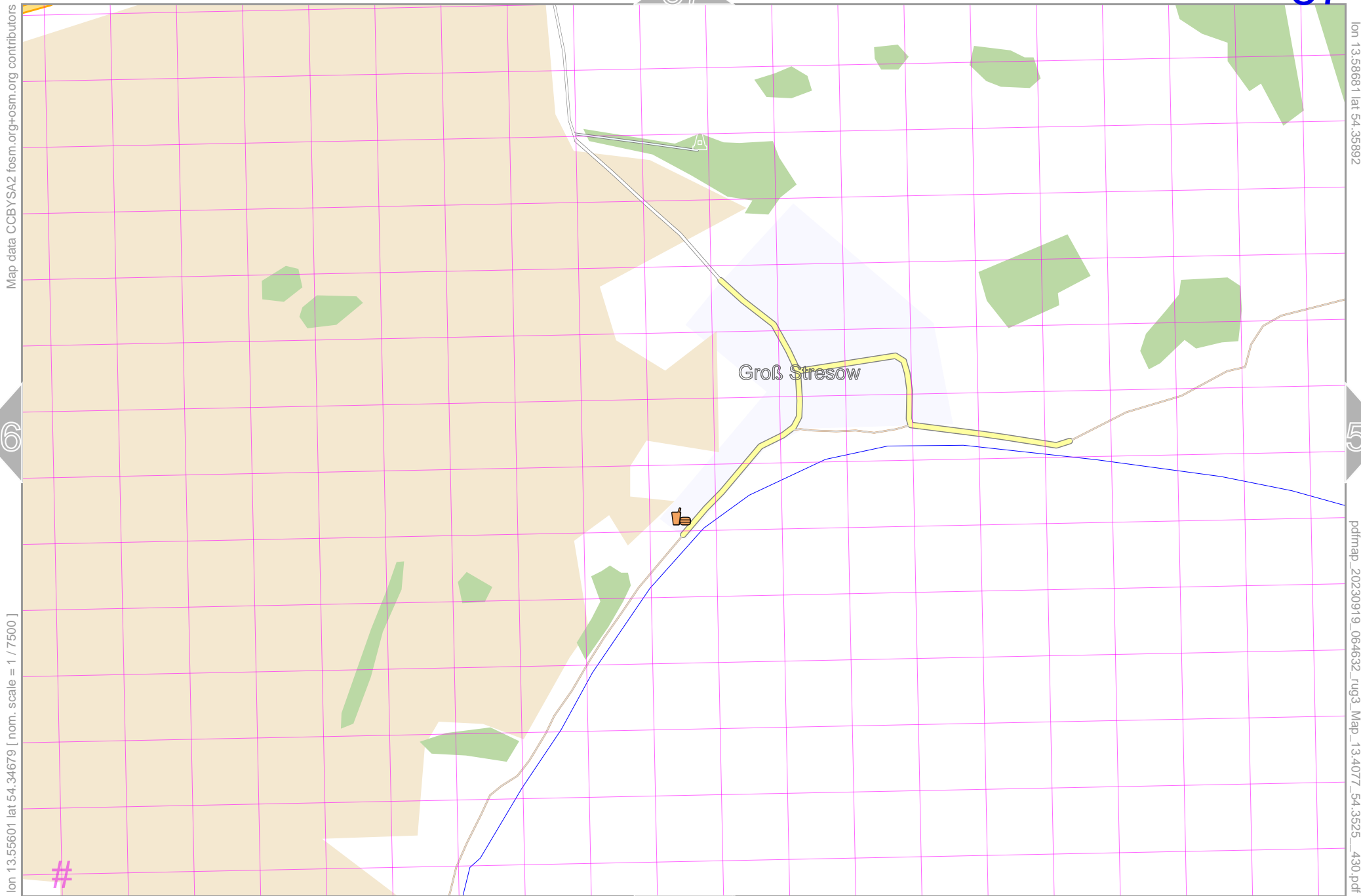
#

Freetz

76

UTM: 33 U easting 404.30 km northing 6023.20 km
UTM-Grid-width = 100m





Map data CCBYSA2 foscsm.org+osm.org contributors

lon 13.58861 lat 54.35692

56

58

lon 13.55601 lat 54.34679 [nom. scale = 1 / 7500]

pdfmap_20230919_064632_rüg3_Map_13.4077_54.3525_430.pdf

#

UTM: 33 U easting 406.20 km northing 6023.10 km
UTM-Grid-width = 100m

77

38

58

Map data © CCBY-SA2 fosc.m.org+osm.org contributors

lon 13.61646 lat 54.35892

57

59

lon 13.58566 lat 54.34679 [nom. scale = 1 / 7500]

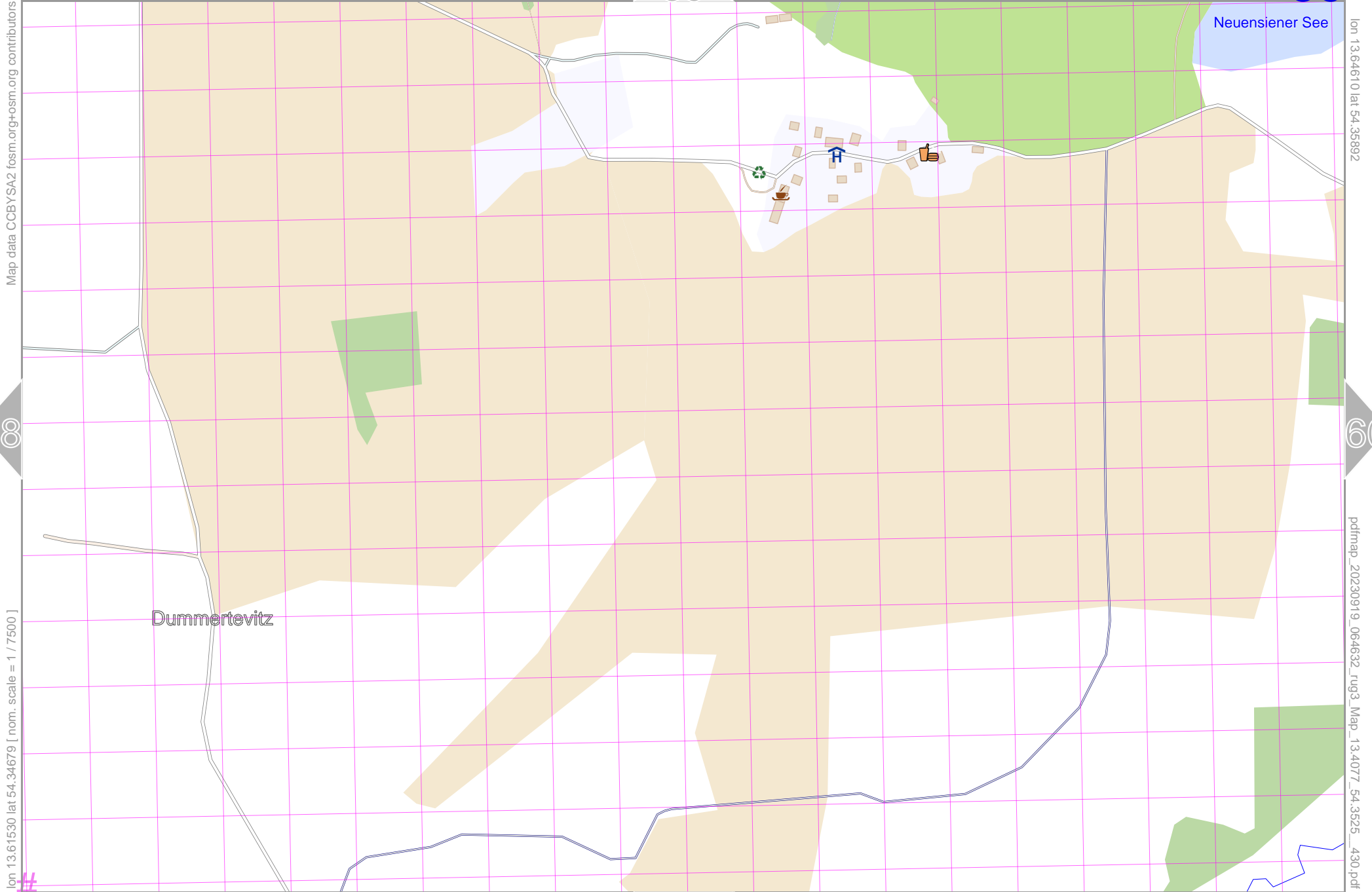
pdfmap_20230919_064632_rüg3_Map_13.4077_54.3525_430.pdf

#

78

UTM: 33 U easting 408.10 km northing 6023.10 km
UTM-Grid-width = 100m





Map data CCBYSA2 foscsm.org+osm.org contributors

lon 13.646101 lat 54.356992

58

60

lon 13.61530 lat 54.34679 [nom. scale = 1 / 7500]

pdfmap_20230919_064632_rüg3_Map_13.4077_54.3525_430.pdf

Dummertevitz

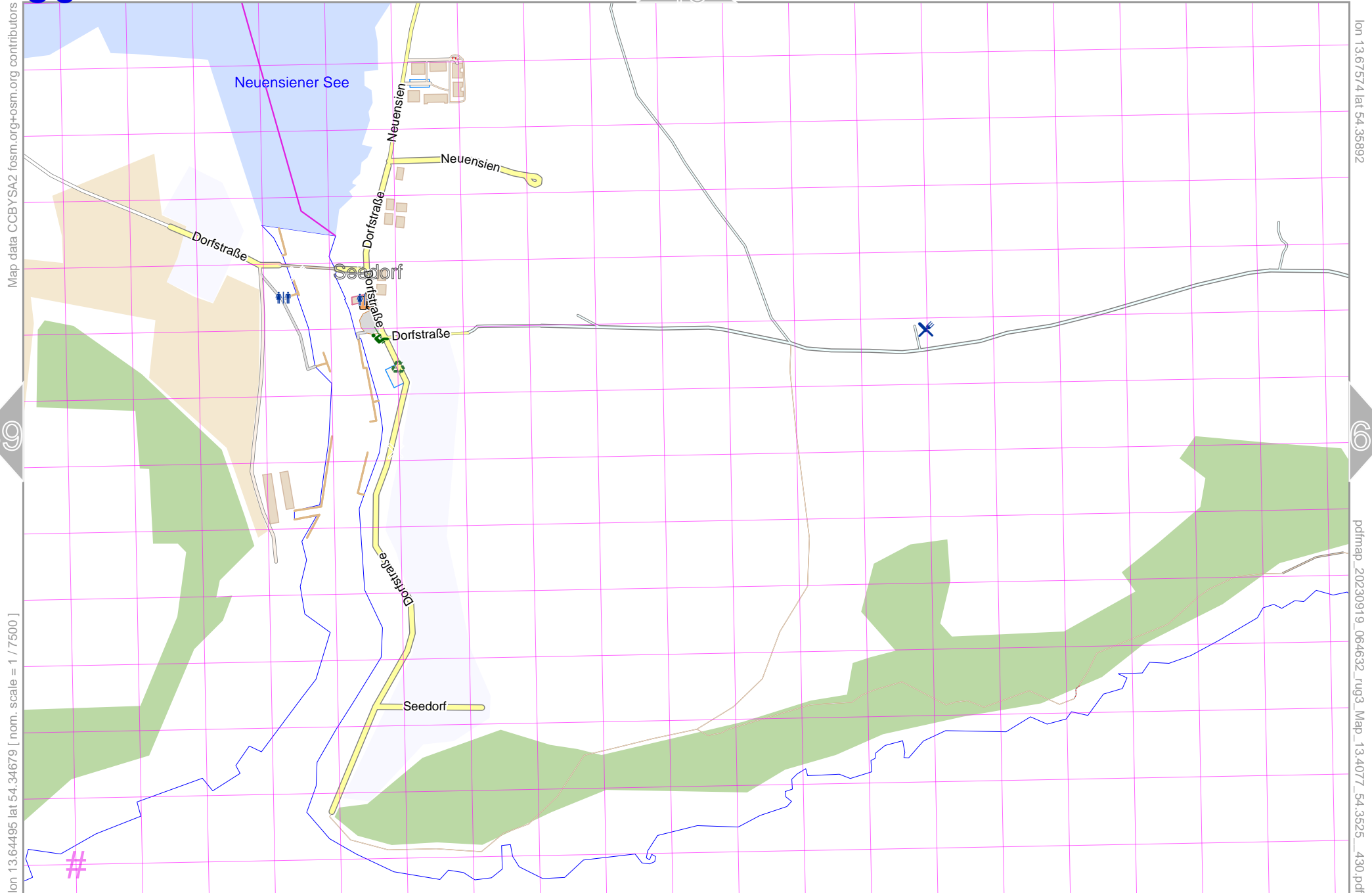
39

79

UTM: 33 U easting 410.00 km northing 6023.00 km
UTM-Grid-width = 100m

60

40



Map data CCBY-SA2 fosc.m.org+osm.org contributors

lon 13.67574 lat 54.35892

59

61

lon 13.64495 lat 54.34679 [nom. scale = 1 / 7500]

pdfmap_20230919_064632_rüg3_Map_13.4077_54.3525_430.pdf

UTM: 33 U easting 412.00 km northing 6023.00 km
UTM-Grid-width = 100m

80

Map data CCBYSA2 fosc.m.org+osm.org contributors

lon 13.70539 lat 54.35992

pdfmap_20230919_064632_rüg3_Map_134077_54_3525_430.pdf

60

41

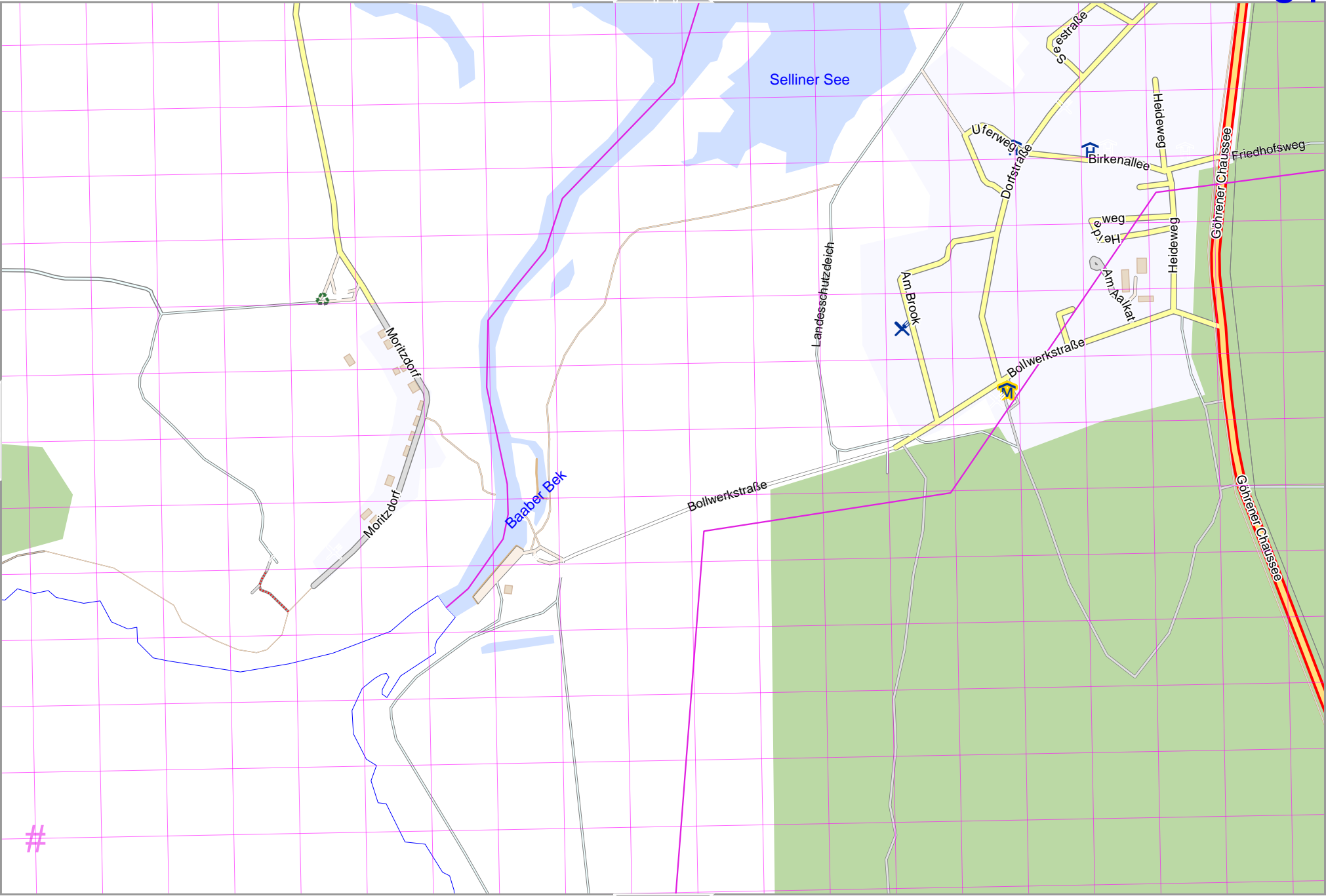
61

lon 13.67459 lat 54.34679 [nom. scale = 1 / 7500]

#

81

UTM: 33 U easting 413.90 km northing 6023.00 km
UTM-Grid-width = 100m



Map data © CCBY-SA2 foscsm.org+osm.org contributors

lon 13.14214 | lat 54.34746

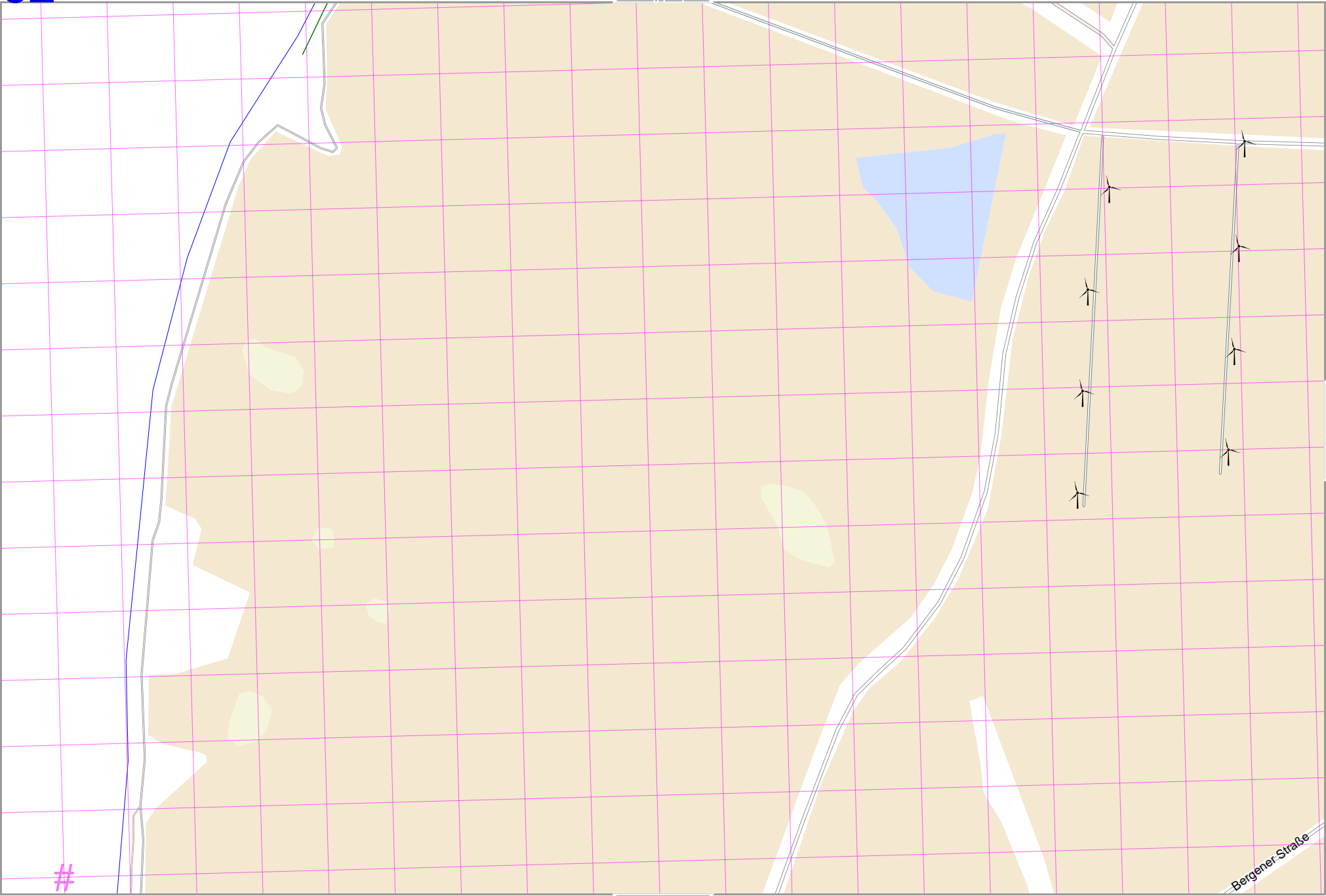
lon 13.11135 | lat 54.33533 [nom. scale = 1 / 7500]

pdfmap_20230919_064632_rüg3_Map_13.14077_54.3525_430.pdf

#

UTM: 33 U easting 377.30 km northing 6022.50 km
UTM-Grid-width = 100m

Bergener Straße



Map data CCBYSA2 fosc.m.org+osm.org contributors

lon 13.17179 lat 54.34746

Poppelwitz

Scharpitz

Schlavitz

Bergener Straße

#

lon 13.14099 lat 54.33533 [nom. scale = 1 / 7500]

pdfmap_20230919_064632_rüg3_Map_13.14077_54.3525_430.pdf

UTM: 33 U easting 379.20 km northing 6022.50 km
UTM-Grid-width = 100m

83

43

62

64

44

64

Map data CCBY-SA2 fosc.m.org+osm.org contributors

lon 13.20143 lat 54.34746

63

65

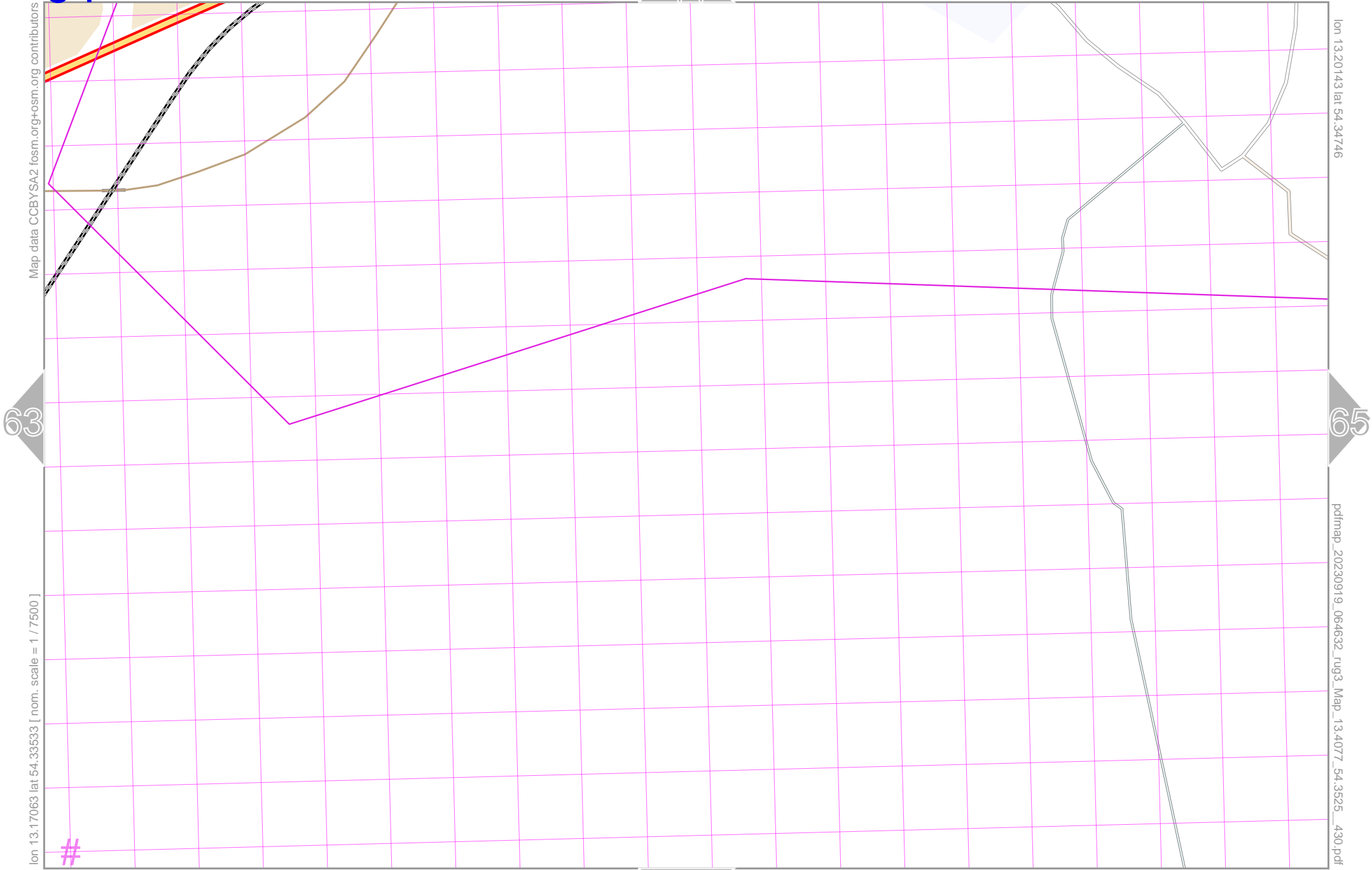
lon 13.17063 lat 54.33533 [nom. scale = 1 / 7500]

pdfmap_20230919_064632_rüg3_Map_13.4077_54.3525_430.pdf

#

84

UTM: 33 U easting 381.10 km northing 6022.40 km
UTM-Grid-width = 100m



Map data © OpenStreetMap contributors

lon 13.23108 lat 54.34746

64

66

lon 13.20028 lat 54.33533 [nom. scale = 1 / 7500]

pdfmap_20230919_064632_rüg3_Map_13.24077_54.3525_430.pdf

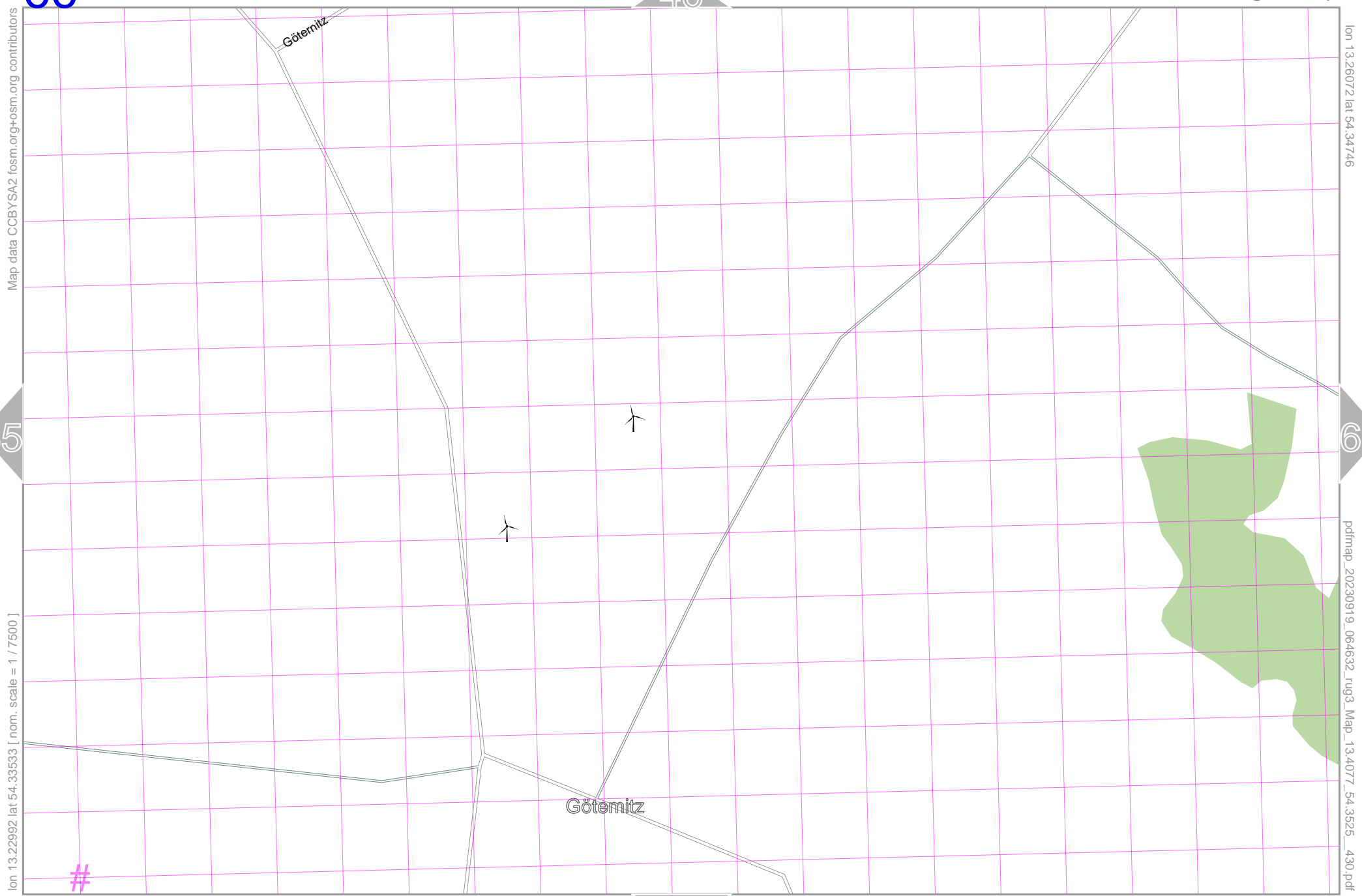
Sellenthin

85

UTM: 33 U easting 383.00 km northing 6022.40 km
UTM-Grid-width = 100m

46

66



Map data CCBYSA2 fosc.m.org+osm.org contributors

lon 13.26072 lat 54.34746

65

67

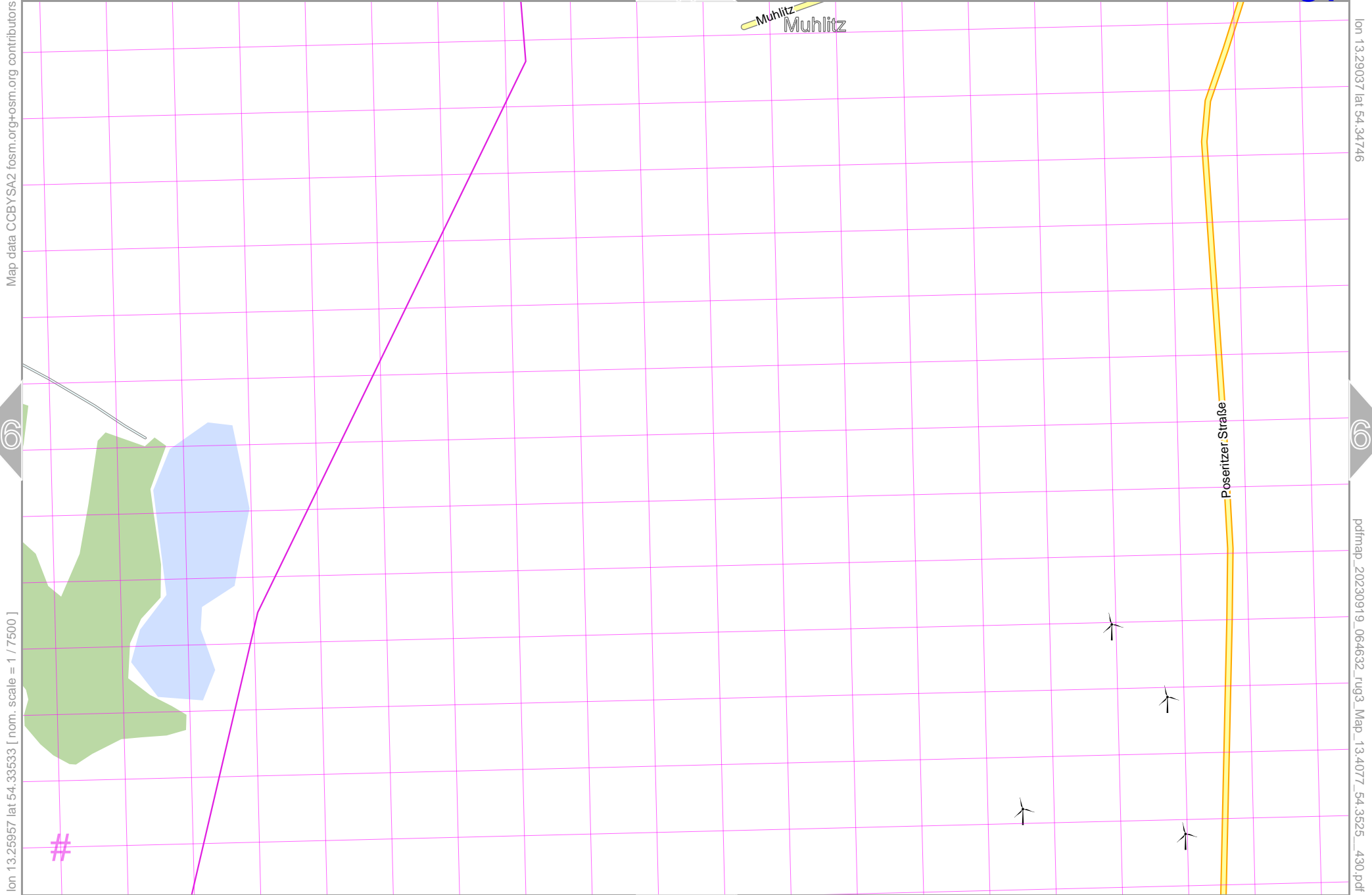
lon 13.22992 lat 54.35533 [nom. scale = 1 / 7500]

pdfmap_20230919_064632_rüg3_Map_13.4077_54.3525_430.pdf

Götemitz

86

UTM: 33 U easting 385.00 km northing 6022.30 km UTM-Grid-width = 100m



lon 13.25957 lat 54.35533 [nom. scale = 1 / 7500]


lon 13.29037 lat 54.34746

pdfmap_20230919_064632_rüg3_Map_134077_54_3525_430.pdf

UTM: 33 U easting 386.90 km northing 6022.30 km
UTM-Grid-width = 100m

68

48



Map data © CCBY-SA2 foscsm.org+osm.org contributors

lon 13.32001 lat 54.34746

67

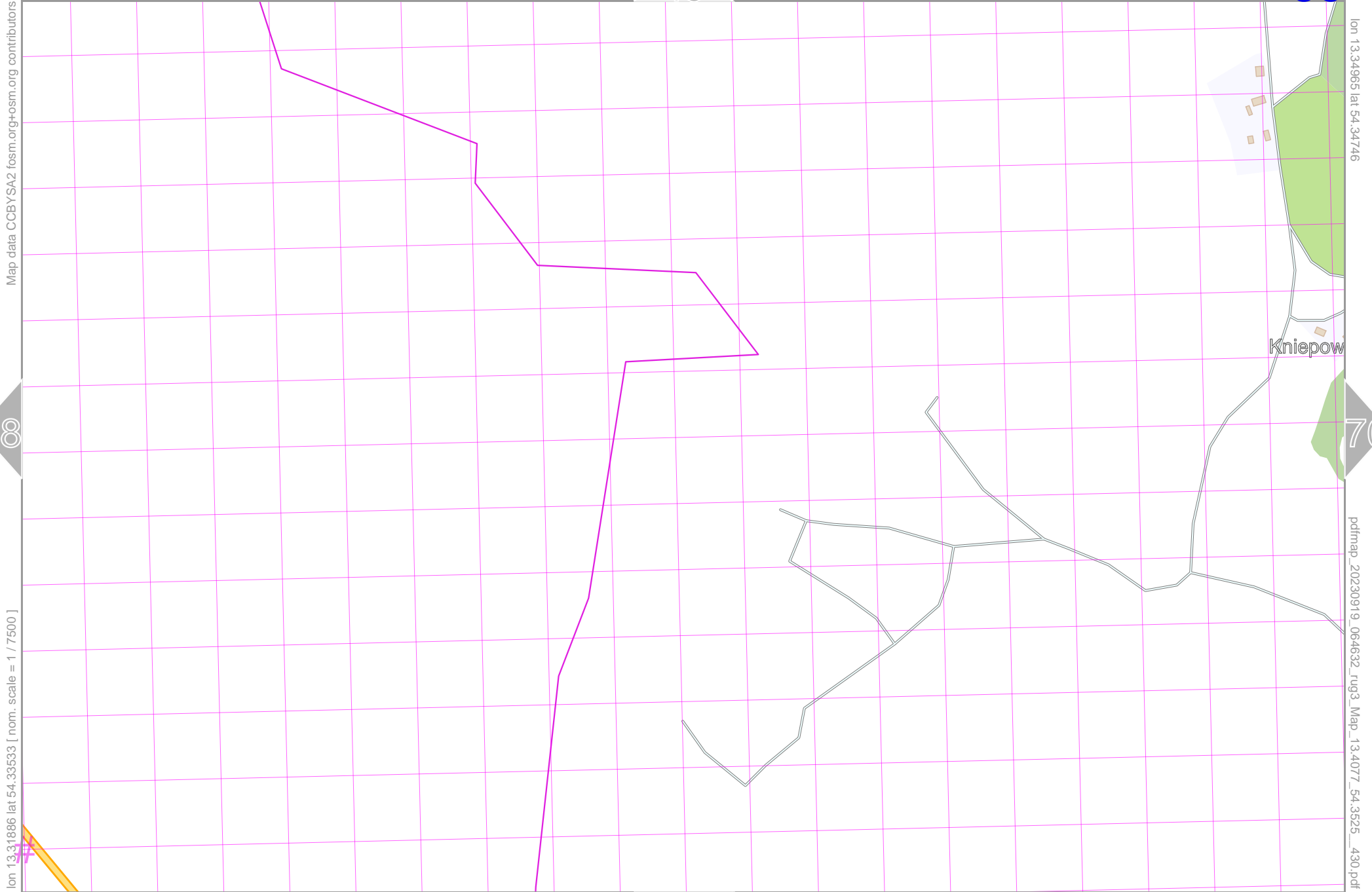
67

lon 13.28921 lat 54.33533 [nom. scale = 1 / 7500]

pdfmap_20230919_064632_rüg3_Map_13.4077_54.3525_430.pdf

UTM: 33 U easting 388.80 km northing 6022.20 km
UTM-Grid-width = 100m

88



Map data © OpenStreetMap contributors

lon 13.31886 lat 54.33533 [nom. scale = 1 / 7500]

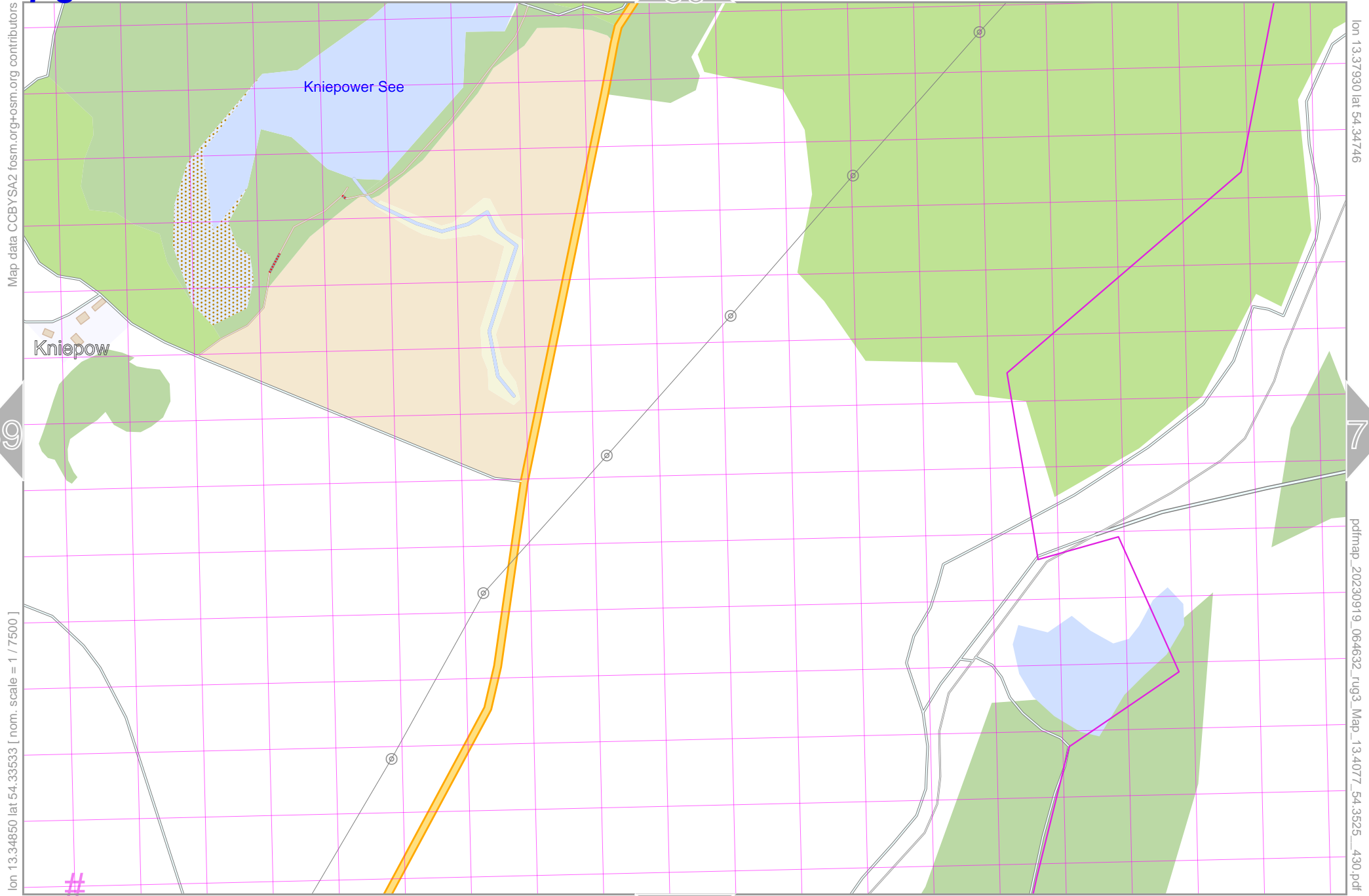
lon 13.34965 lat 54.34746

pdfmap_20230919_064632_rüg3_Map_13.4077_54.3525_430.pdf

Kniepow

70

50



Map data CCBYSA2 fosc.m.org+osm.org contributors

lon 13.37930 lat 54.34746

Kniepow



lon 13.34850 lat 54.33533 [nom. scale = 1 / 7500]

pdfmap_20230919_064632_rüg3_Map_13.4077_54.3525_430.pdf

#

90

UTM: 33 U easting 392.70 km northing 6022.10 km
UTM-Grid-width = 100m

Map data © CCBY-SA2 fosc.m.org+osm.org contributors

lon 13.40894 lat 54.34746

Dumgenevitz

70

72

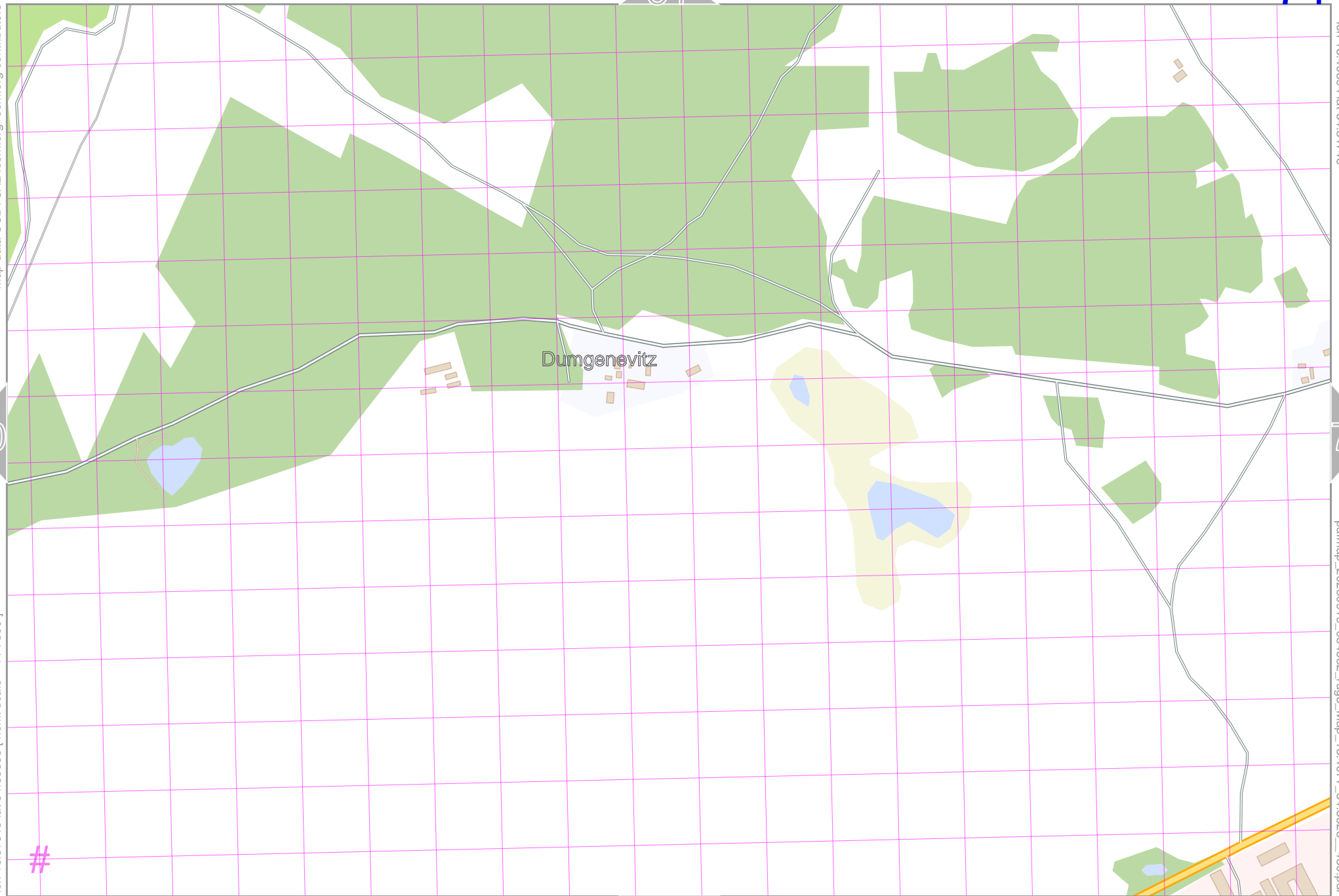
lon 13.37815 lat 54.33533 [nom. scale = 1 / 7500]

#

pdfmap_20230919_064632_rüg3_Map_13.4077_54.3525_430.pdf

UTM: 33 U easting 394.60 km northing 6022.10 km
UTM-Grid-width = 100m

91



72

52

rüg3_Map

top

Map data © CCBY-SA2 fcsm.org+osm.org contributors

lon 13.43859 lat 54.34746

Neu Lanchwitz

Heideweg

Kasnewitz

Dorfstraße

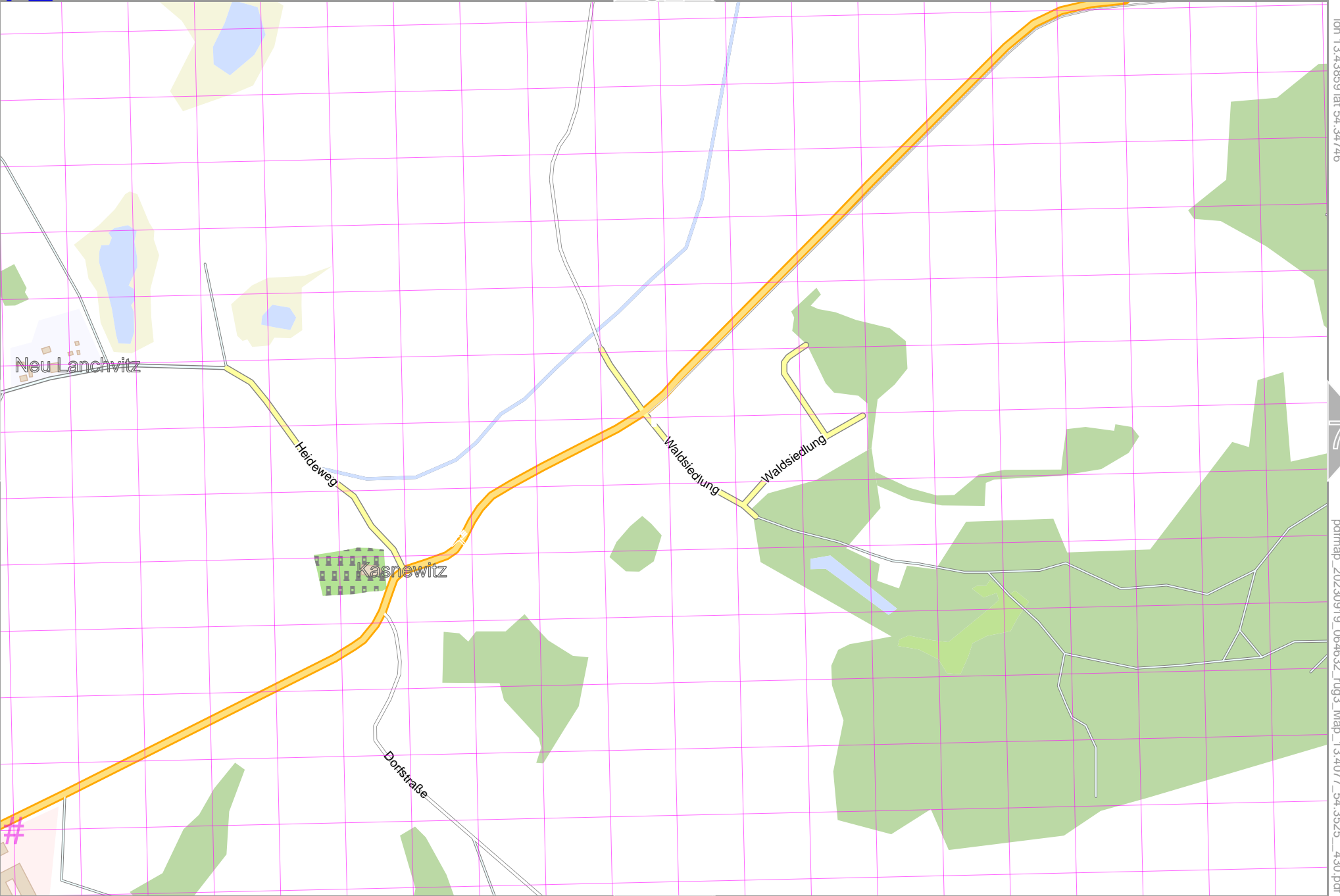
92

73

lon 13.40779 lat 54.33533 [nom. scale = 1 / 7500]

pdfmap_20230919_064632_rüg3_Map_134077_54_3525_430.pdf

UTM: 33 U easting 396.50 km northing 6022.10 km
UTM-Grid-width = 100m



Map data © CCBY-SA2 fosc.m.org+osm.org contributors

lon 13.46823 lat 54.34746

72

74

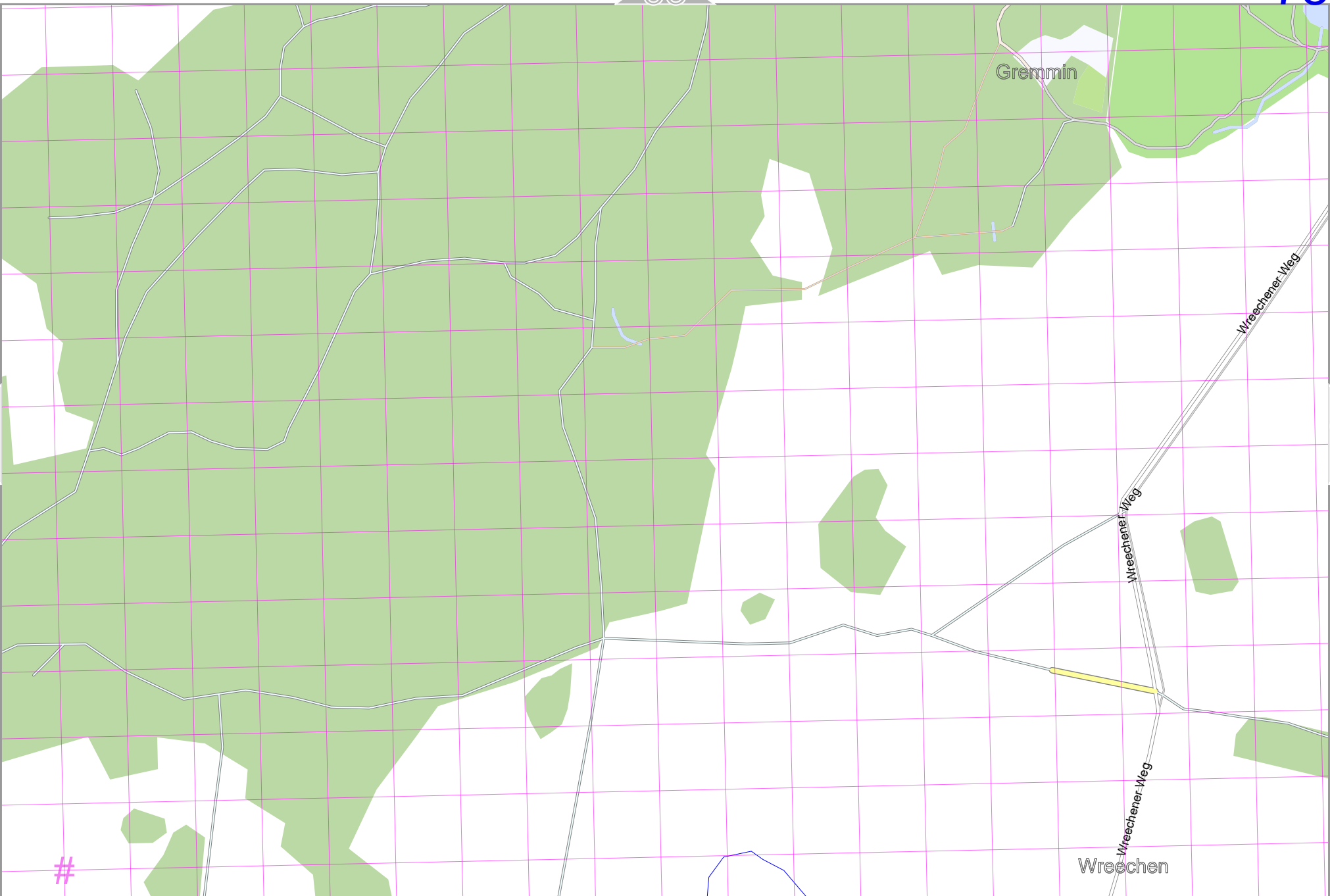
lon 13.43743 lat 54.33533 [nom. scale = 1 / 7500]

pdfmap_20230919_064632_rüg3_Map_13.4077_54.3525_430.pdf

#

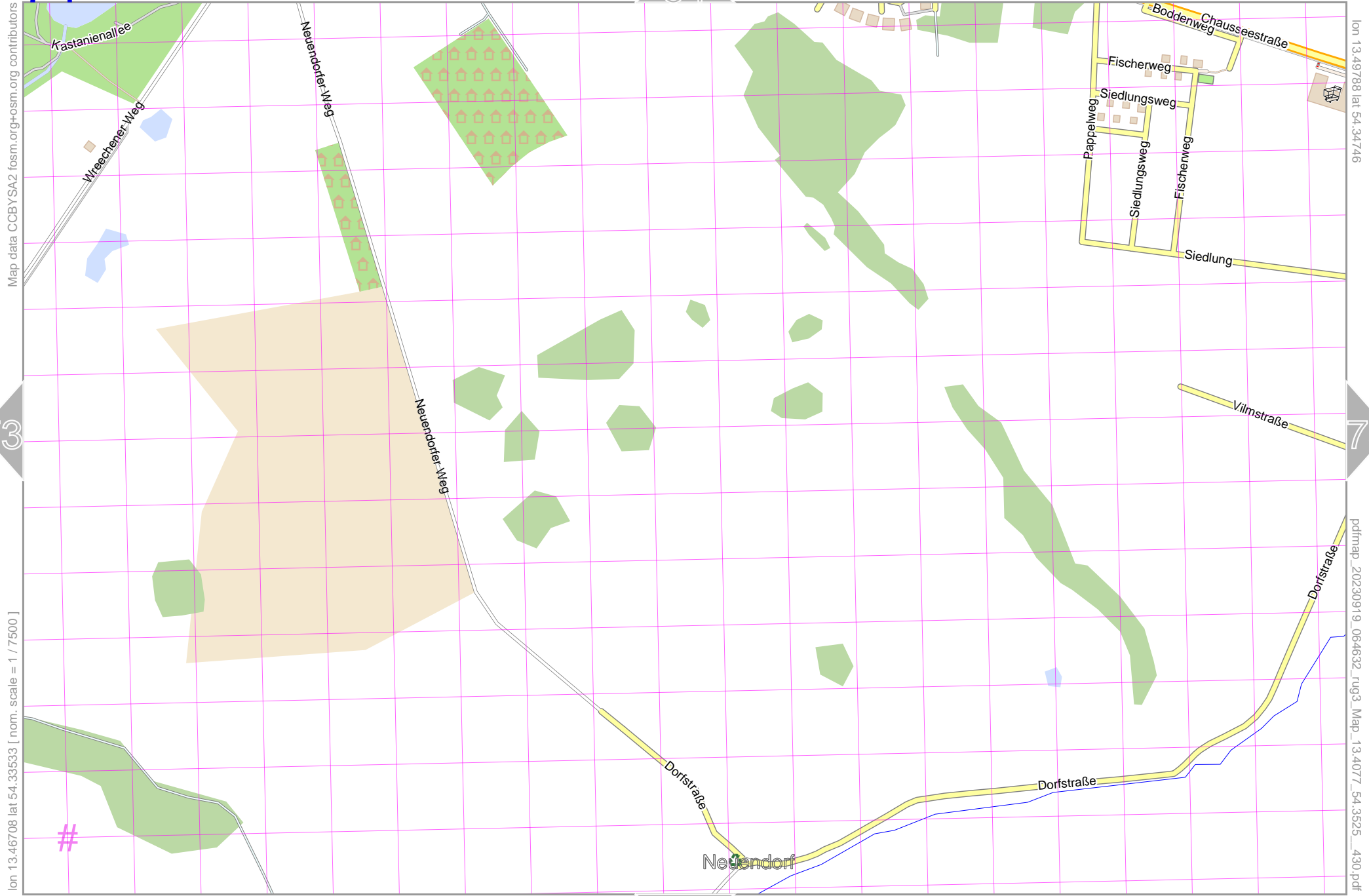
UTM: 33 U easting 398.50 km northing 6022.00 km
UTM-Grid-width = 100m

93



74

54



Map data CCBYSA2 fosc.m.org+osm.org contributors

lon 13.49788 lat 54.34746

73

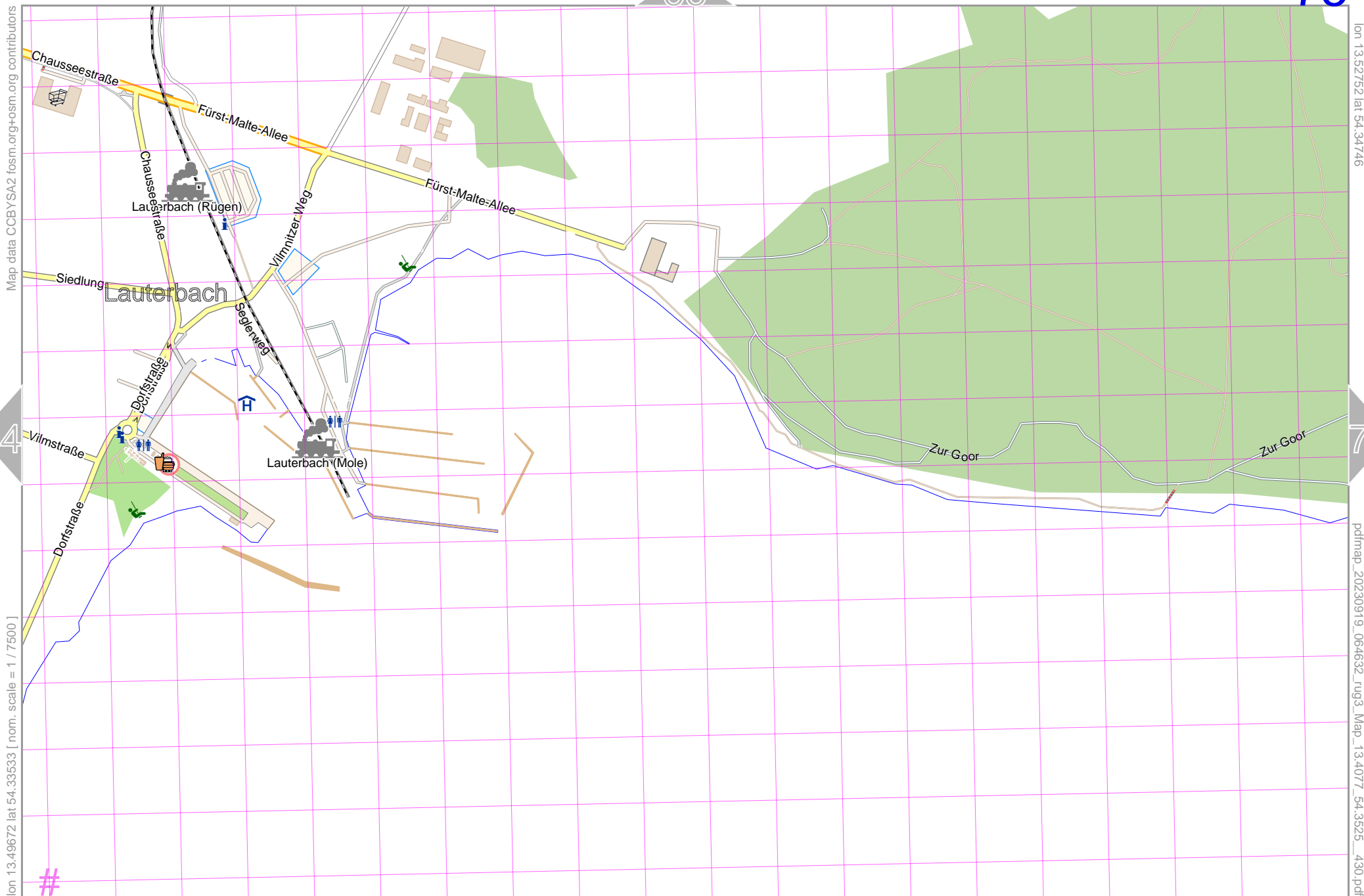
75

lon 13.46708 lat 54.33533 [nom. scale = 1 / 7500]

pdfmap_20230919_064632_rüg3_Map_134077_54_3525_430.pdf

94

UTM: 33 U easting 400.40 km northing 6022.00 km UTM-Grid-width = 100m



lon 13.49672 lat 54.33533 [nom. scale = 1 / 7500]

lon 13.52752 lat 54.34746

pdfmap_20230919_064632_rüg3_Map_134077_54_3525_430.pdf

#

76

56

rüg3_Map

Map data © CCBY-SA2 fosc.m.org+osm.org contributors

lon 13.55717 lat 54.34746

75

Zur-Goor

Zur-Goor

Muglitz

pdfmap_20230919_064632_rüg3_Map_13.4077_54.3525_430.pdf


lon 13.52637 lat 54.33533 [nom. scale = 1 / 7500]

UTM: 33 U easting 404.20 km northing 6021.90 km
UTM-Grid-width = 100m

96

57

77



lon 13.55601 lat 54.33533 [nom. scale = 1 / 7500]

lon 13.58881 lat 54.34746

pdfmap_20230919_064632_rüg3_Map_134077_54.3525_430.pdf

UTM: 55 U easting 406.20 km northing 6021.80 km
UTM-Grid-width = 100m

97

78

58

lon 13.61646 lat 54.34746

Map data CCBY-SA2 foscsm.org+osm.org contributors

77

79

lon 13.58566 lat 54.33533 [nom. scale = 1 / 7500]

pdfmap_20230919_064632_rüg3_Map_13.4077_54.3525_430.pdf

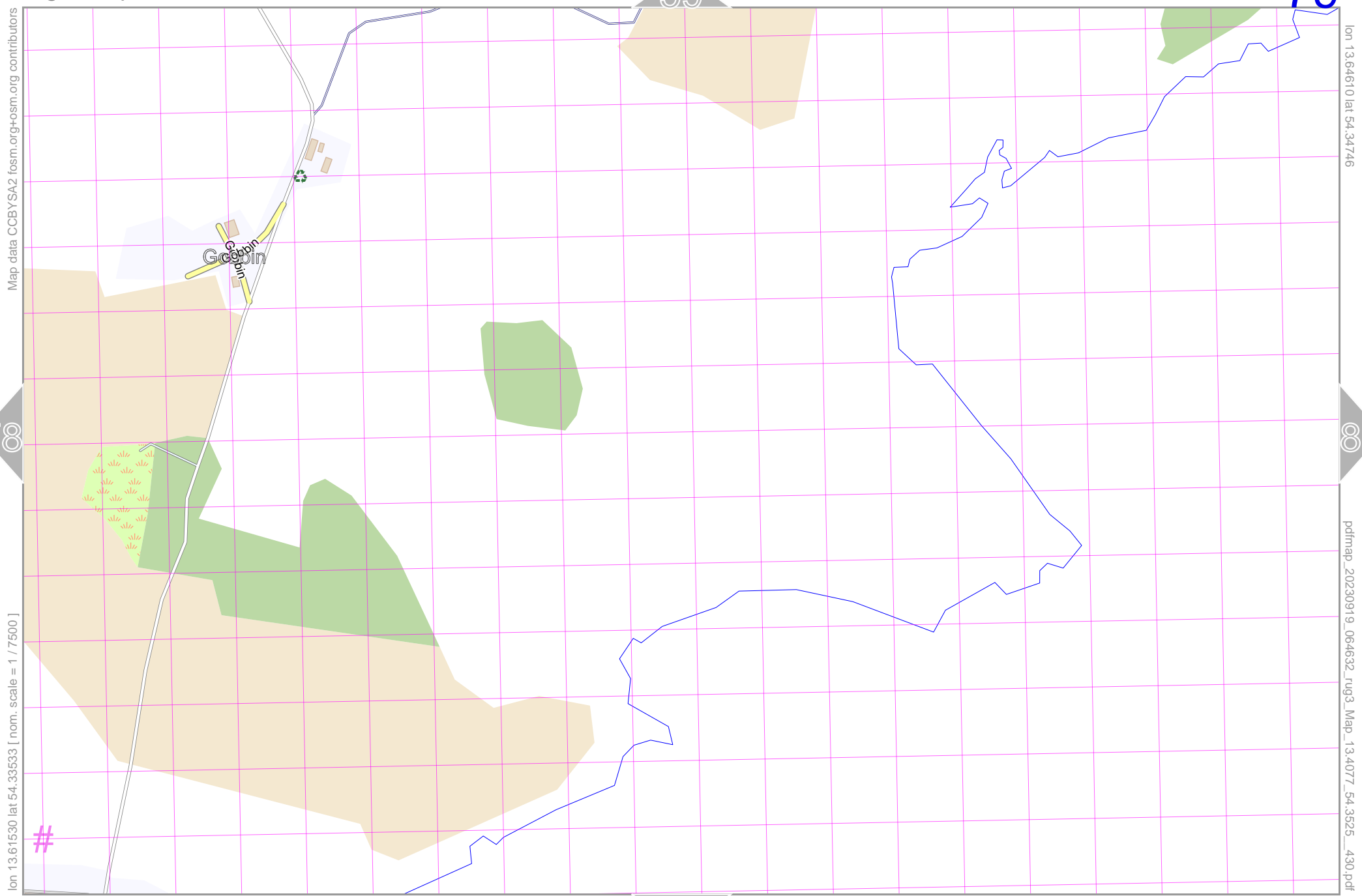
#

98



59

79



Map data CCBYSA2 foscsm.org+osm.org contributors

lon 13.64610 lat 54.34746

78

80

lon 13.61530 lat 54.33533 [nom. scale = 1 / 7500]

pdfmap_20230919_064632_rüg3_Map_13.4077_54.3525_430.pdf

UTM: 33 U easting 410.00 km northing 6021.80 km
UTM-Grid-width = 100m

99

80

60

Map data © CCBY-SA2 foscsm.org+osm.org contributors

lon 13.67574 lat 54.34746

79

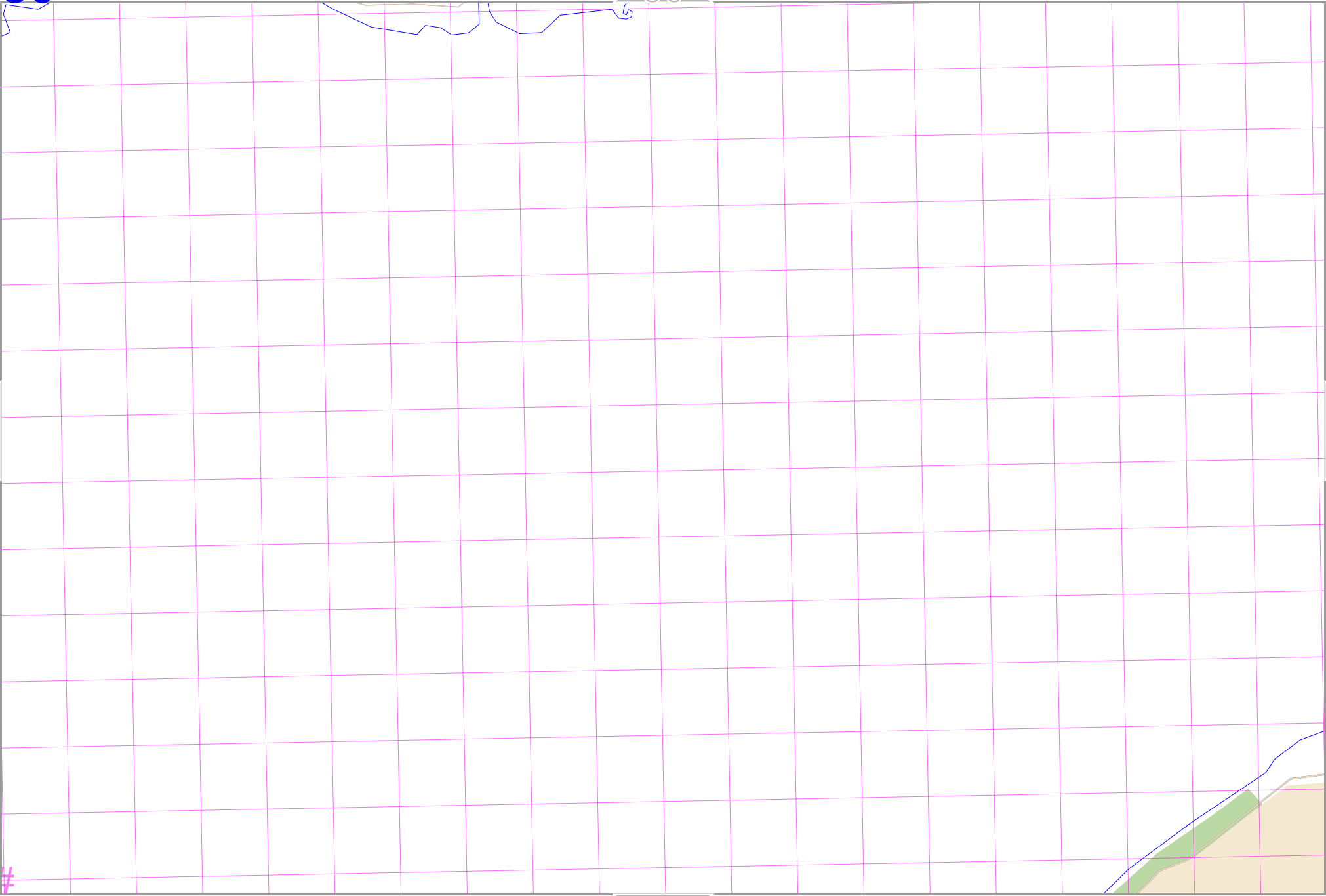
80

lon 13.64495 lat 54.33533 [nom. scale = 1 / 7500]

pdfmap_20230919_064632_rüg3_Map_13.4077_54.3525_430.pdf

100

UTM: 33 U easting 411.90 km northing 6021.70 km
UTM-Grid-width = 100m



Map data © OpenStreetMap contributors

lon 13.70539 lat 54.34746

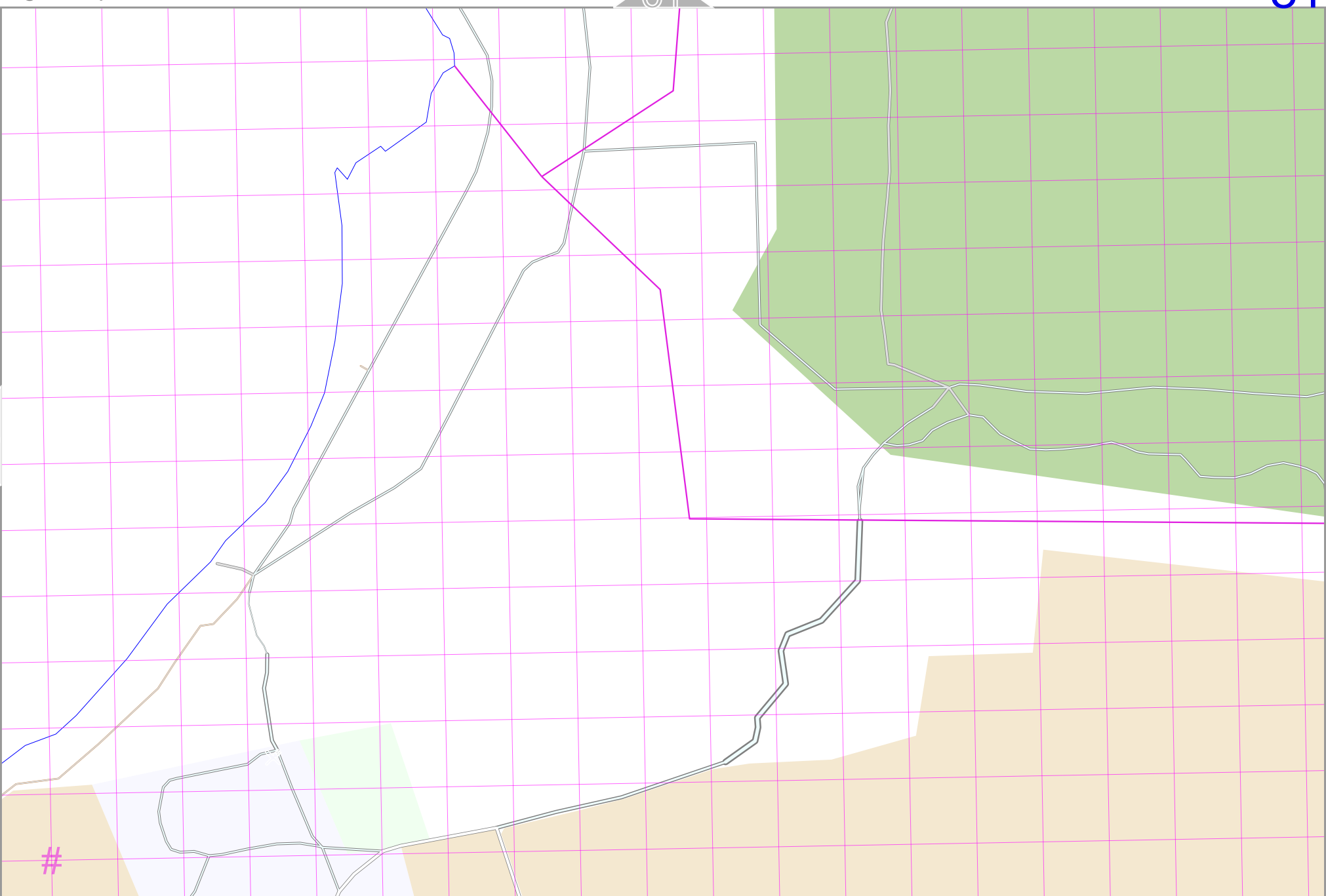
lon 13.67459 lat 54.33533 [nom. scale = 1 / 7500]

pdfmap_20230919_064632_rüg3_Map_13.4077_54.3525_430.pdf



#

UTM: 33 U easting 413.90 km northing 6021.70 km
UTM-Grid-width = 100m



Map data CCBYSA2 foscsm.org+osm.org contributors

lon 13.14214 lat 54.33601

lon 13.11135 lat 54.32388 [nom. scale = 1 / 7500]

pdfmap_20230919_064632_rüg3_Map_13.14077_54.3525_430.pdf





UTM: 33 U easting 379.10 km northing 6021.20 km
 UTM-Grid-width = 100m

Map data CCBYSA2 foscsm.org+osm.org contributors

lon 13.20143 lat 54.33601

83

85

lon 13.17063 lat 54.32386 [nom. scale = 1 / 7500]

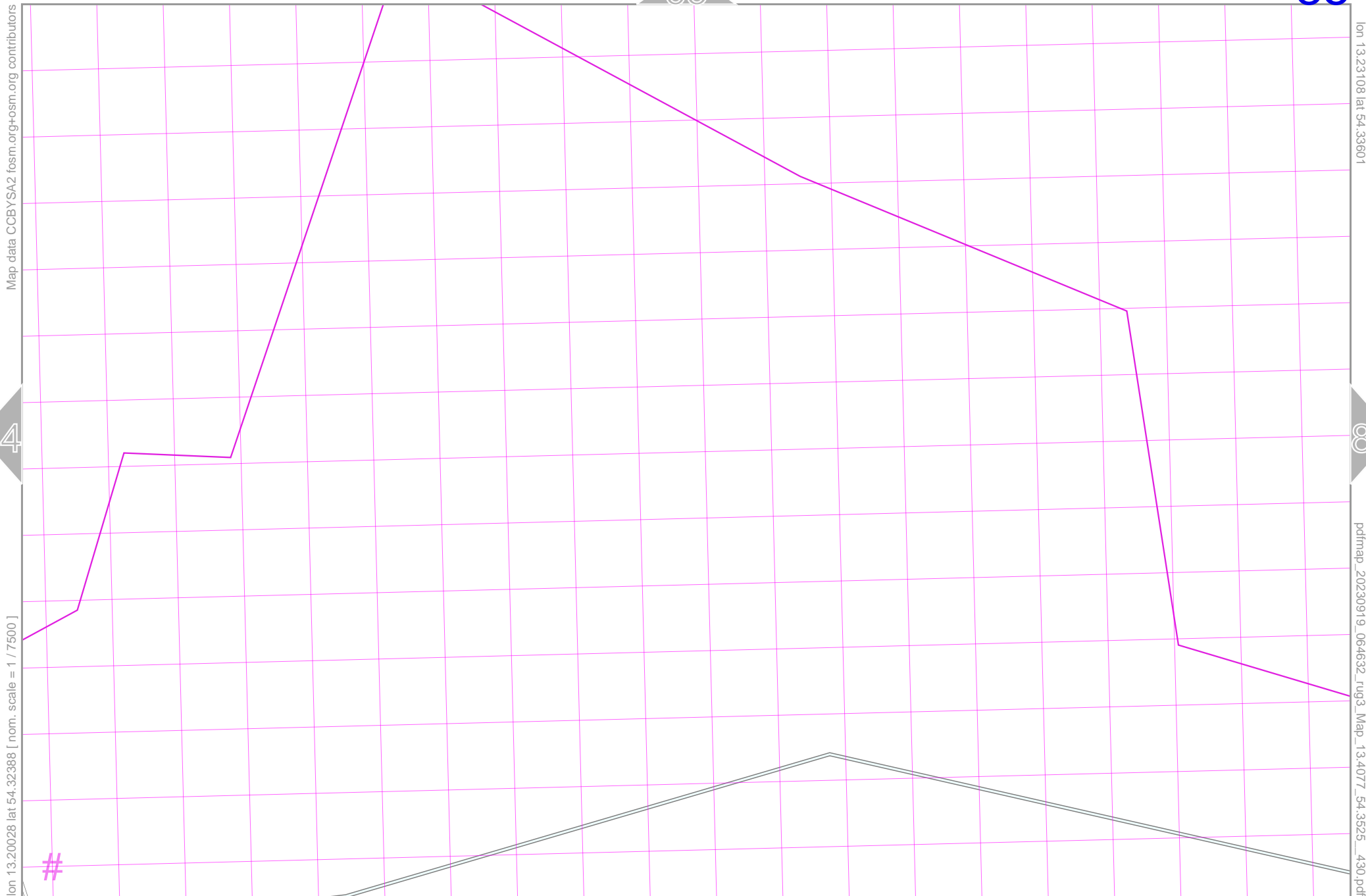
pdfmap_20230919_064632_rüg3_Map_13.4077_54.3525_430.pdf

Kransdorf

Jarkvitz

#

UTM: 33 U easting 381.10 km northing 6021.20 km
UTM-Grid-width = 100m



UTM: 33 U easting 383.00 km northing 6021.10 km
 UTM-Grid-width = 100m

68

88

Map data © CCBY-SA2 fosc.m.org+osm.org contributors

lon 13.32001 lat 54.33601

87

89

lon 13.28921 lat 54.32388 [nom. scale = 1 / 7500]

pdfmap_20230919_064632_rüg3_Map_13.4077_54.3525_430.pdf

Poseritzer Straße

#

Kreidebruch

UTM: 33 U easting 388.80 km northing 6021.00 km
UTM-Grid-width = 100m





Map data CCBYSA2 foscsm.org+osm.org contributors

lon 13.34965 lat 54.33601

lon 13.31886 lat 54.32388 [nom. scale = 1 / 7500]

pdfmap_20230919_064632_rüg3_Map_13.4077_54.3525_430.pdf

UTM: 33 U easting 390.70 km northing 6020.90 km UTM-Grid-width = 100m

70

90

Map data © OpenStreetMap contributors

lon 13.37930 lat 54.33601



lon 13.34850 lat 54.32388 [nom. scale = 1 / 7500]

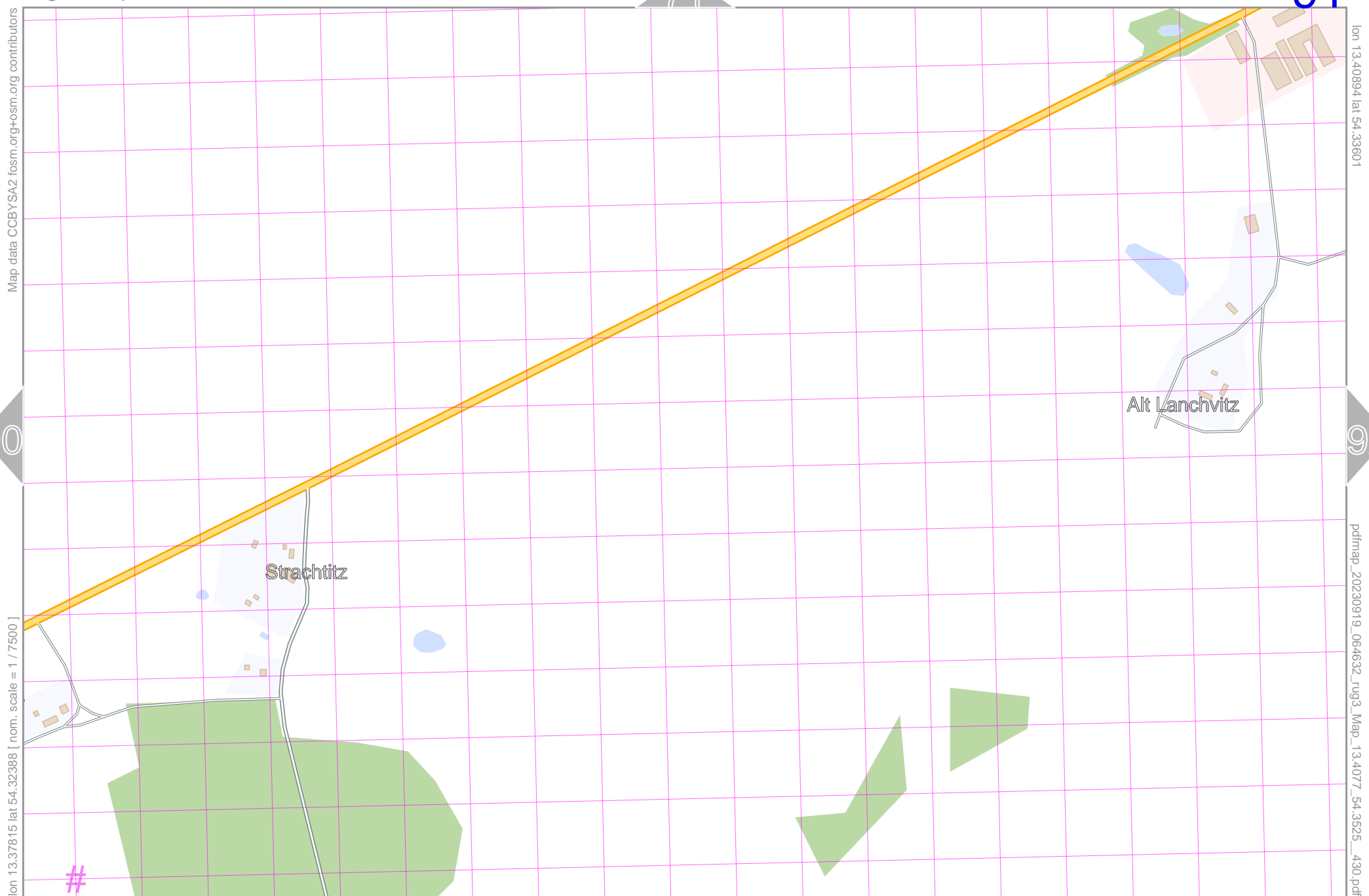
pdfmap_20230919_064632_rüg3_Map_13.4077_54.3525_430.pdf

UTM: 33 U easting 392.60 km northing 6020.90 km
UTM-Grid-width = 100m



71

91



lon 13.37815 lat 54.32386 [nom. scale = 1 / 7500]

lon 13.40894 lat 54.33601

pdfmap_20230919_064632_rüg3_Map_13.4077_54.3525_430.pdf

#

UTM: 33 U easting 394.60 km northing 6020.80 km
UTM-Grid-width = 100m

72

92

Map data © CCBY-SA2 fosc.m.org+osm.org contributors

lon 13.43659 lat 54.33601

91

93

Dorfstraße

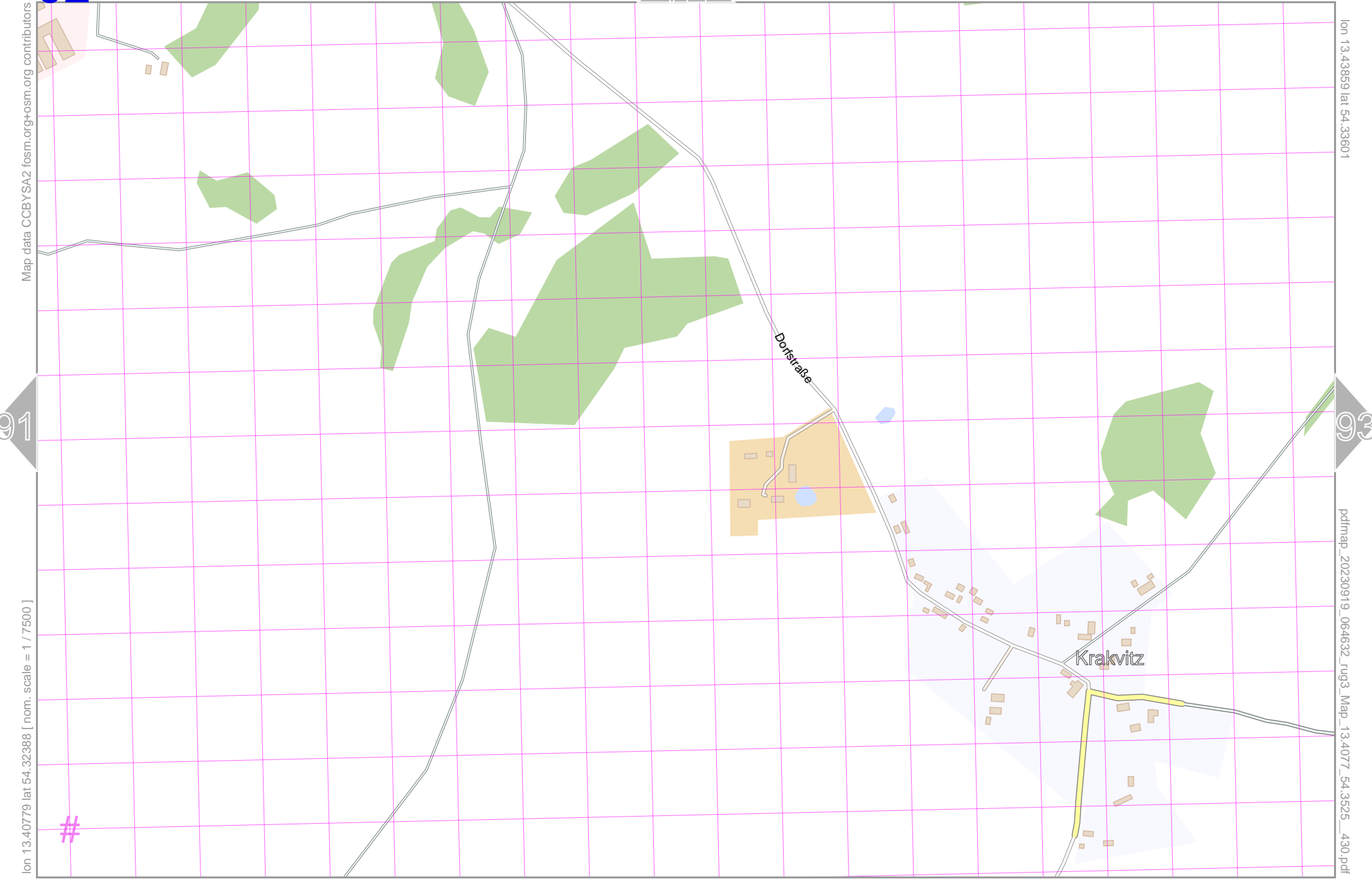
Krakvitz

lon 13.40779 lat 54.32388 [nom. scale = 1 / 7500]

pdfmap_20230919_064632_rüg3_Map_13.4077_54.3525_430.pdf

#

UTM: 33 U easting 396.50 km northing 6020.80 km
UTM-Grid-width = 100m



Map data © CCBY-SA2 fcsm.org+osm.org contributors

lon 13.46823 lat 54.33601

92

94

73

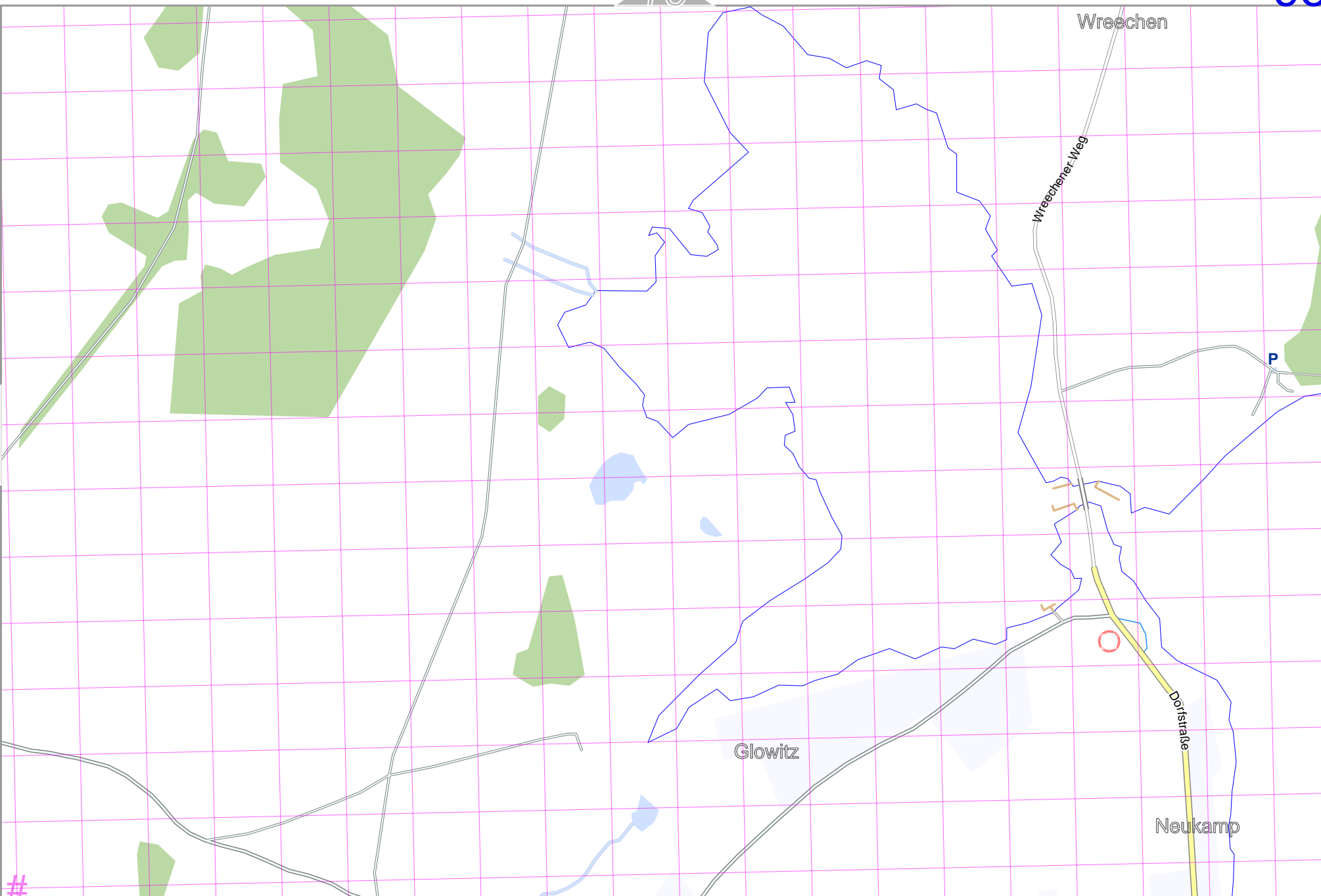
lon 13.43743 lat 54.32386 [nom. scale = 1 / 7500]

pdfmap_20230919_064632_rüg3_Map_13.4077_54.3525_430.pdf

#

UTM: 33 U easting 398.40 km northing 6020.70 km

UTM-Grid-width = 100m



74

Neulendorfstraße

94

93

95



lon 13.46708 lat 54.32388 [nom. scale = 1 / 7500]

lon 13.49788 lat 54.33601
pdfmap_20230919_064632_rüg3_Map_13.4077_54.3525_430.pdf

UTM: 33 U easting 400.40 km northing 6020.70 km
UTM-Grid-width = 100m

Map data © OpenStreetMap contributors

lon 13.52752 lat 54.33601

94

96

lon 13.49672 lat 54.32388 [nom. scale = 1 / 7500]

pdfmap_20230919_064632_rüg3_Map_13.4077_54.3525_430.pdf

#

UTM: 33 U easting 402.30 km northing 6020.70 km
UTM-Grid-width = 100m

Map data © OpenStreetMap contributors

lon 13.55717 lat 54.33601

95


97

lon 13.52637 lat 54.32388 [nom. scale = 1 / 7500]

pdfmap_20230919_064632_rüg3_Map_13.4077_54.3525_430.pdf

#

UTM: 33 U easting 404.20 km northing 6020.60 km
UTM-Grid-width = 100m



Map data © OpenStreetMap contributors

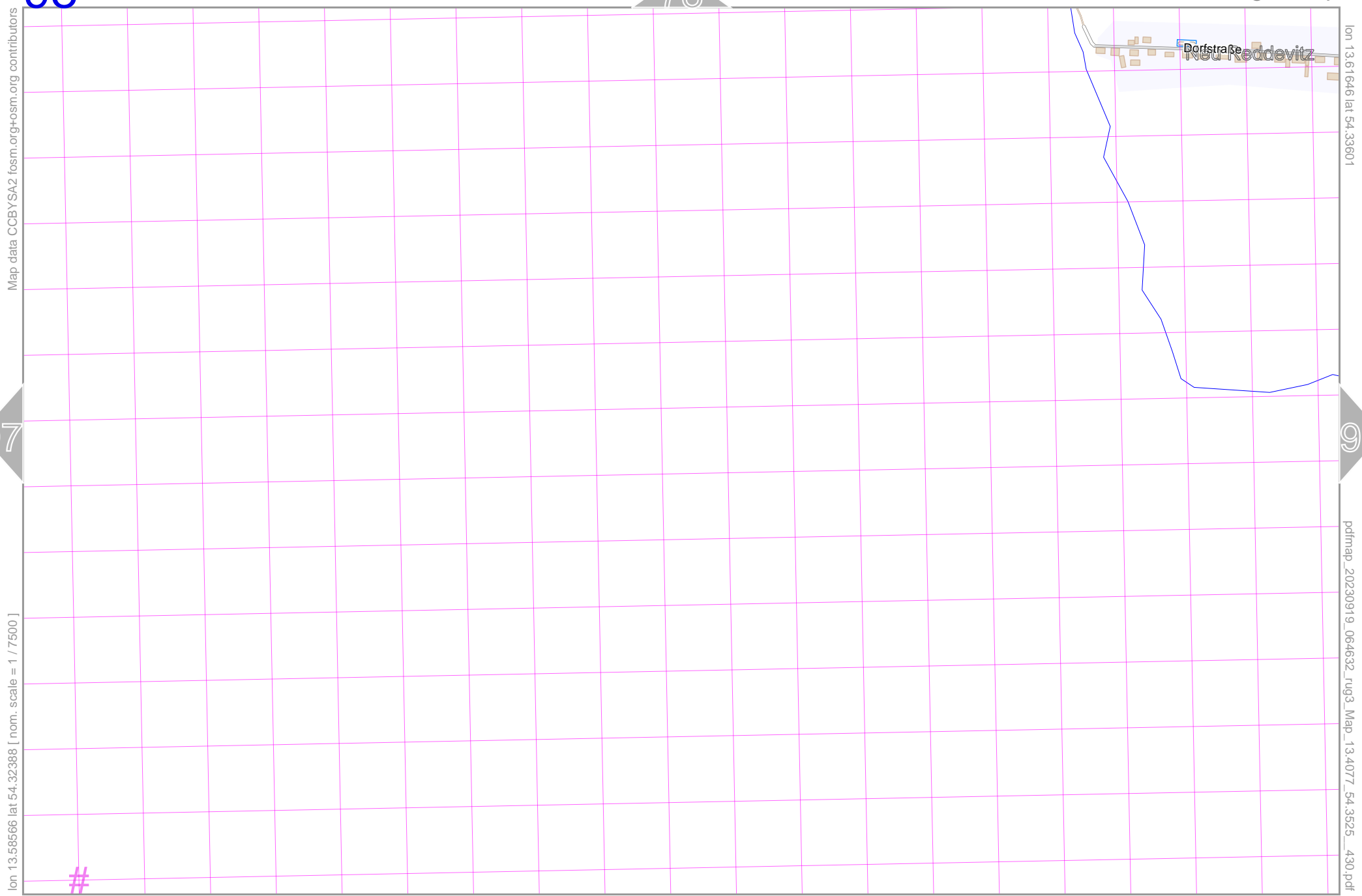
lon 13.58681 lat 54.33601



lon 13.55601 lat 54.32388 [nom. scale = 1 / 7500]

pdfmap_20230919_064632_rüg3_Map_13.4077_54.3525_430.pdf

UTM: 33 U easting 406.10 km northing 6020.60 km
UTM-Grid-width = 100m



Map data CCBYSA2 foscsm.org+osm.org contributors

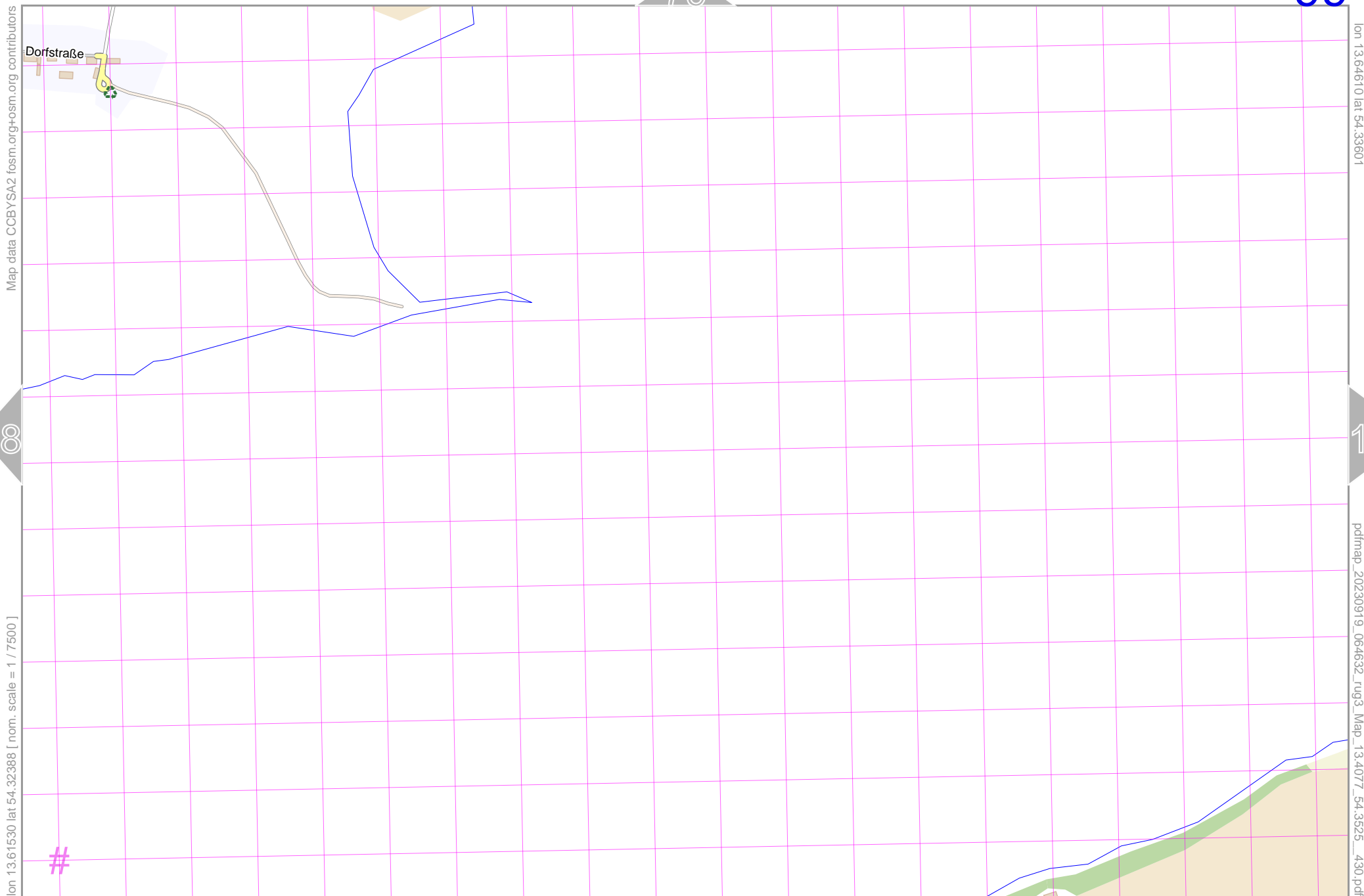
lon 13.61646 lat 54.33601

pdfmap_20230919_064632_rüg3_Map_13.4077_54.3525_430.pdf

lon 13.58566 lat 54.32386 [nom. scale = 1 / 7500]

#

UTM: 33 U easting 408.10 km northing 6020.50 km
UTM-Grid-width = 100m



UTM: 33 U easting 410.00 km northing 6020.50 km
 UTM-Grid-width = 100m

Map data © OpenStreetMap contributors

lon 13.67574 lat 54.33601



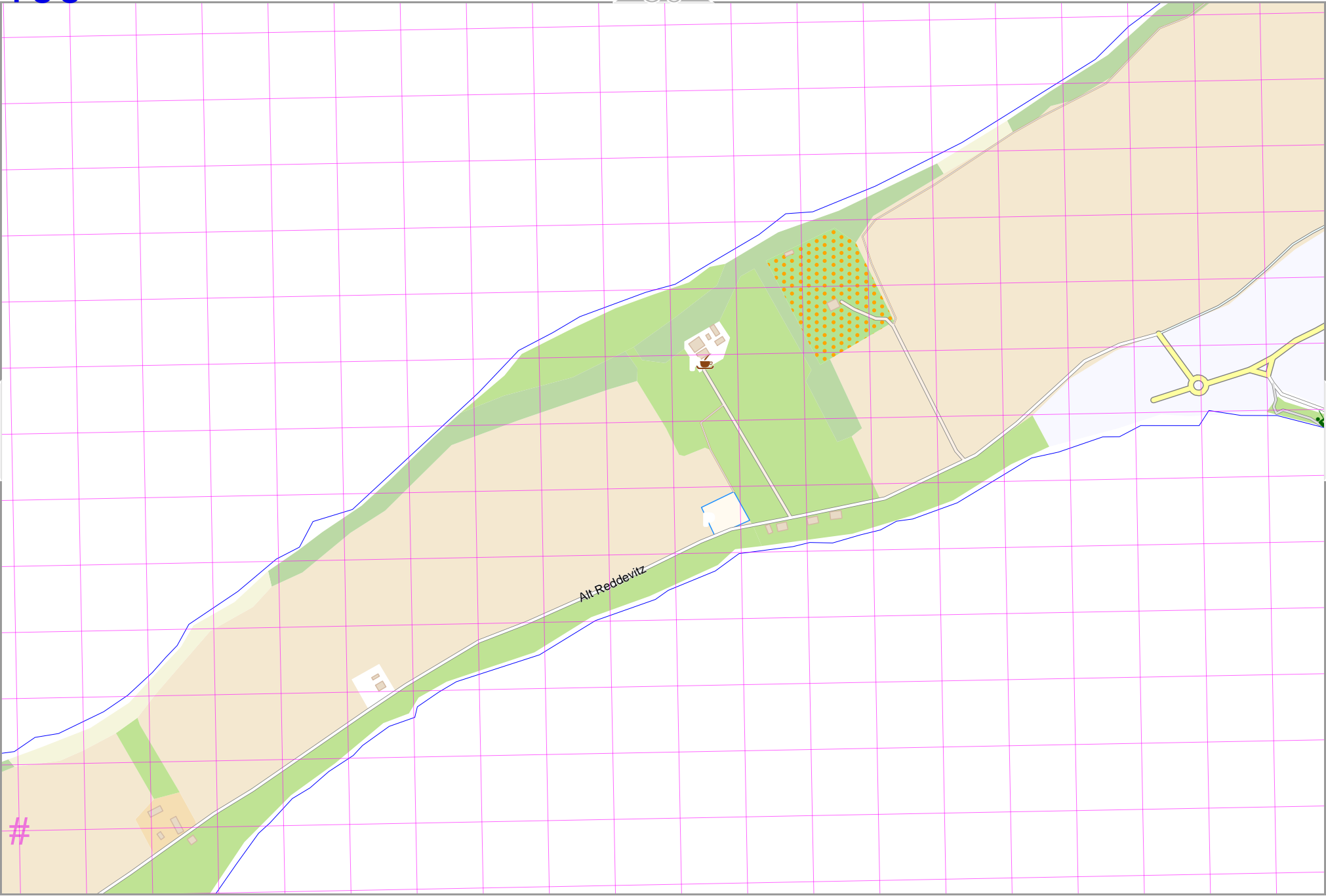
lon 13.64495 lat 54.32388 [nom. scale = 1 / 7500]

pdfmap_20230919_064632_rüg3_Map_13.4077_54.3525_430.pdf

#

Alt Reddevitz

UTM: 33 U easting 411.90 km northing 6020.50 km
UTM-Grid-width = 100m



Map data © CCBY-SA2 fosc.m.org+osm.org contributors

lon 13.70539 lat 54.33601

lon 13.67459 lat 54.32388 [nom. scale = 1 / 7500]

pdfmap_20230919_064632_rüg3_Map_134077_54_3525_430.pdf

UTM: 33 U easting 413.80 km northing 6020.40 km
UTM-Grid-width = 100m

