

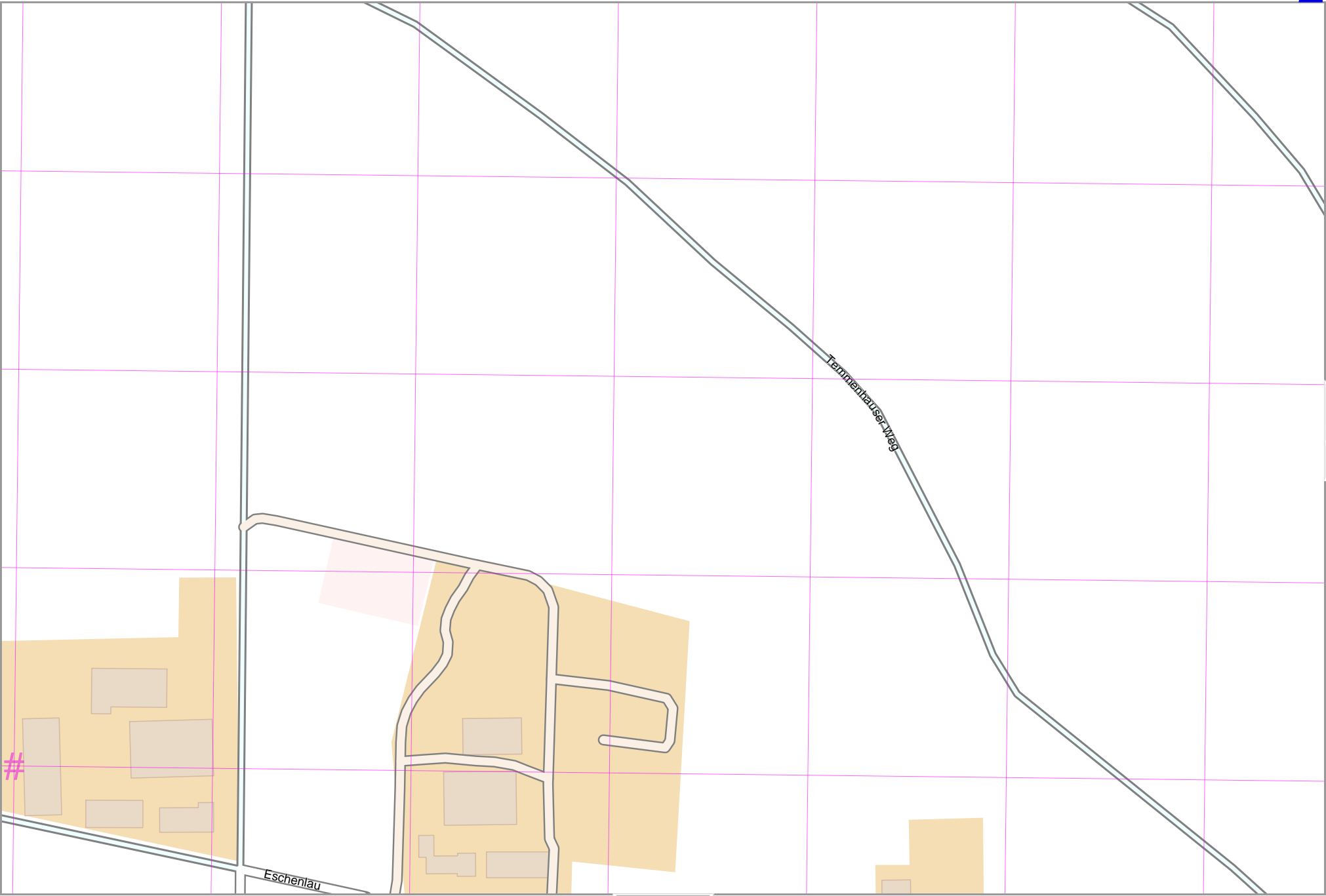
FFW-To

Map data © OpenStreetMap contributors

lon 9.88909 lat 48.48811 [nom. scale = 1 / 2500]

lon 9.89812 lat 48.49215

pdfmap_20230919_064433_FFW_To_9.90647_48.4842_231.pdf



UTM: 32 U easting 565.70 km northing 5371.00 km
UTM-Grid-width = 100m



Map data © OpenStreetMap contributors

lon 9.90682 lat 48.49215

Jeitertalweg

Jeitertalweg

2

4

lon 9.89779 lat 48.48811 [nom. scale = 1 / 2500]

pdfmap_20230919_064433_FFW_To_9.90647_48.4842_231.pdf

#

7

UTM: 32 U easting 566.40 km northing 5371.00 km
UTM-Grid-width = 100m

FFW-To

Map data © OpenStreetMap contributors

lon 9.91551 lat 48.49215

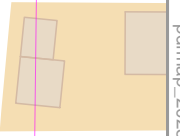
Jeitentalweg

lon 9.90648 lat 48.48811 [nom. scale = 1 / 2500]

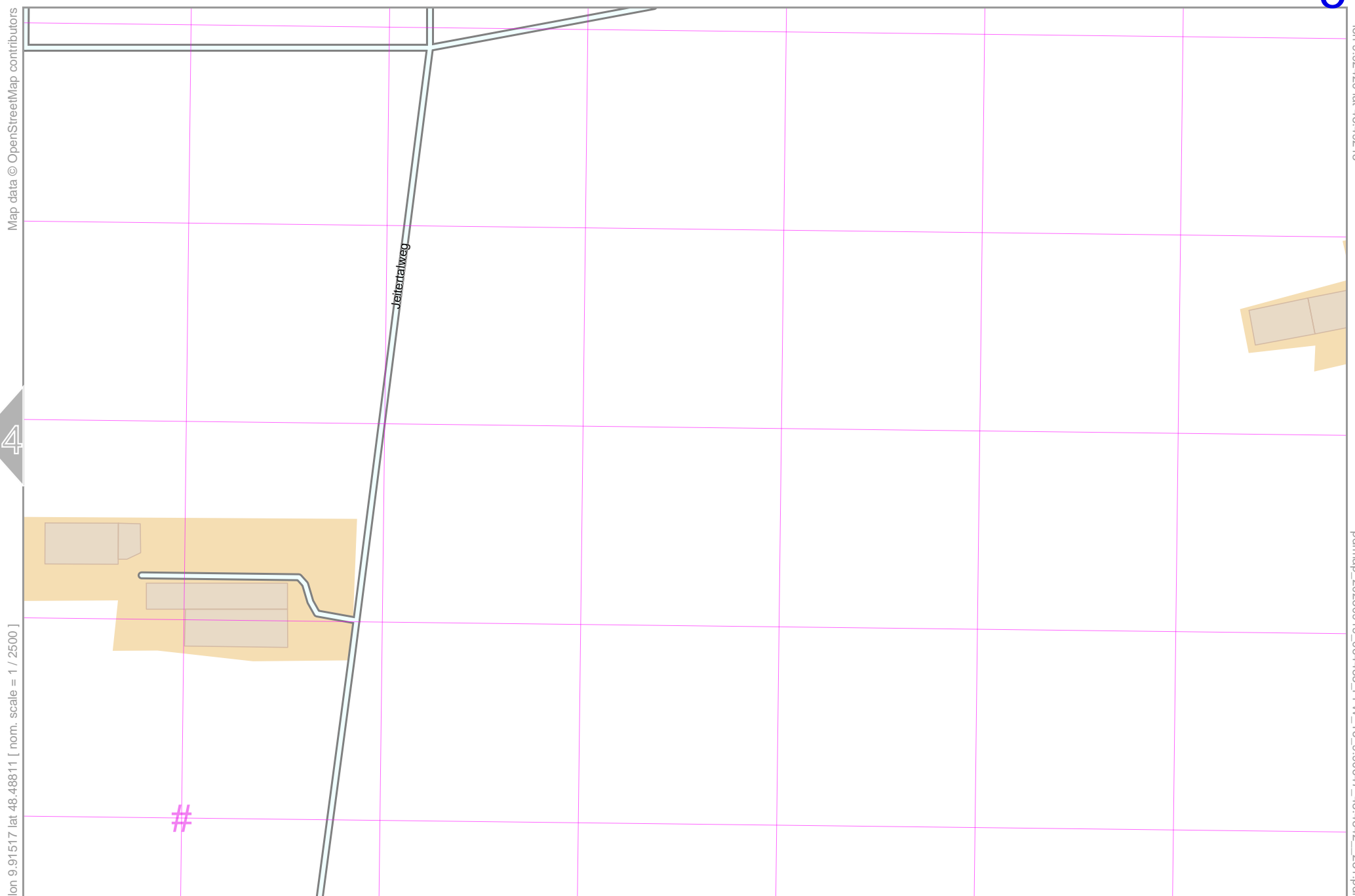
pdfmap_20230919_064433_FFW_To_9.90647_48.4842_231.pdf

#

UTM: 32 U easting 567.00 km northing 5371.00 km
UTM-Grid-width = 100m



FFW-To



UTM: 32 U easting 567.70 km northing 5371.00 km
 UTM-Grid-width = 100m



Map data © OpenStreetMap contributors

lon 9.89812 lat 48.48833

lon 9.88909 lat 48.48428 [nom. scale = 1 / 2500]

pdfmap_20230919_064433_FFW_To_9.90647_48.4842_231.pdf

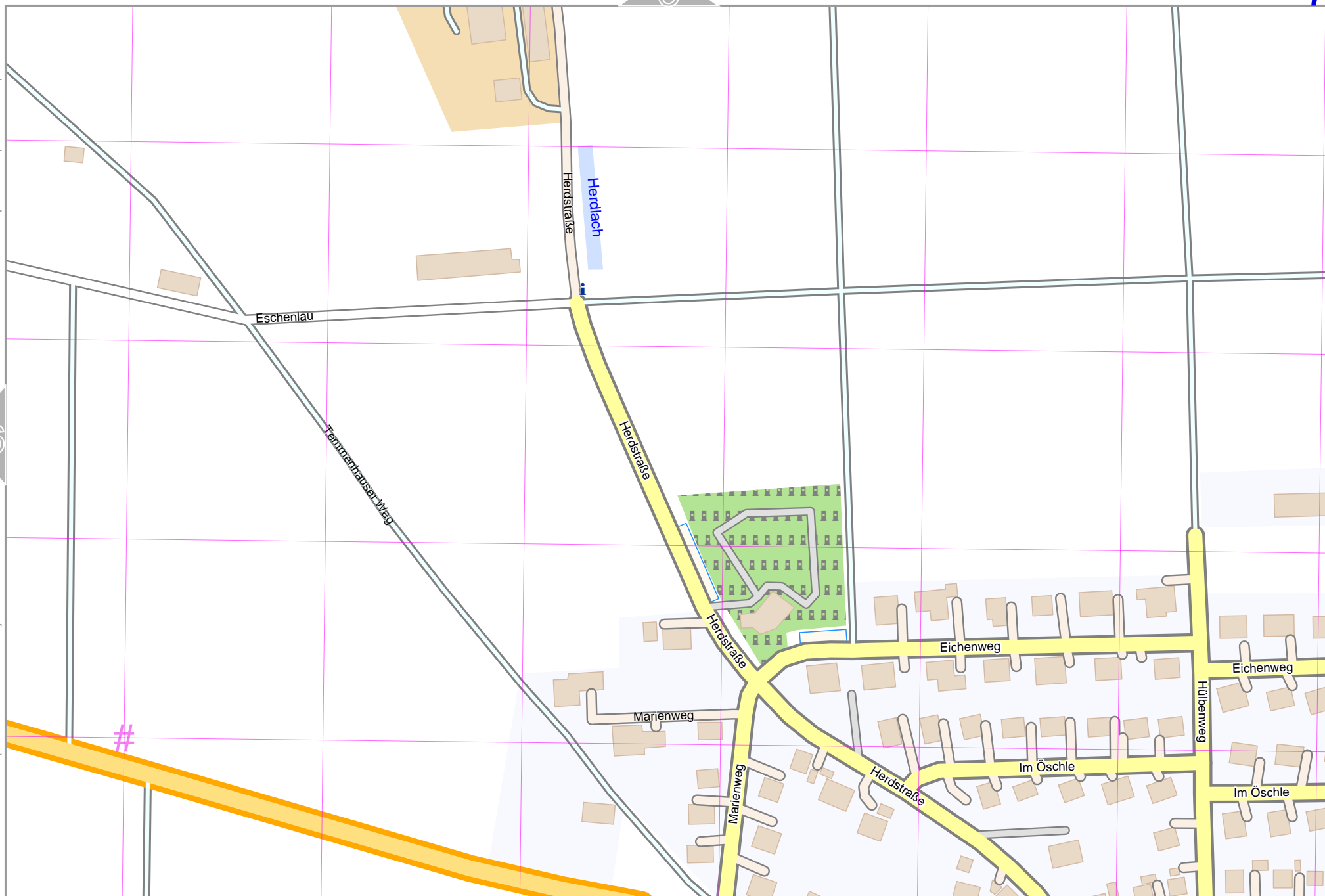
UTM: 32 U easting 565.70 km northing 5370.60 km
UTM-Grid-width = 100m

Map data © OpenStreetMap contributors

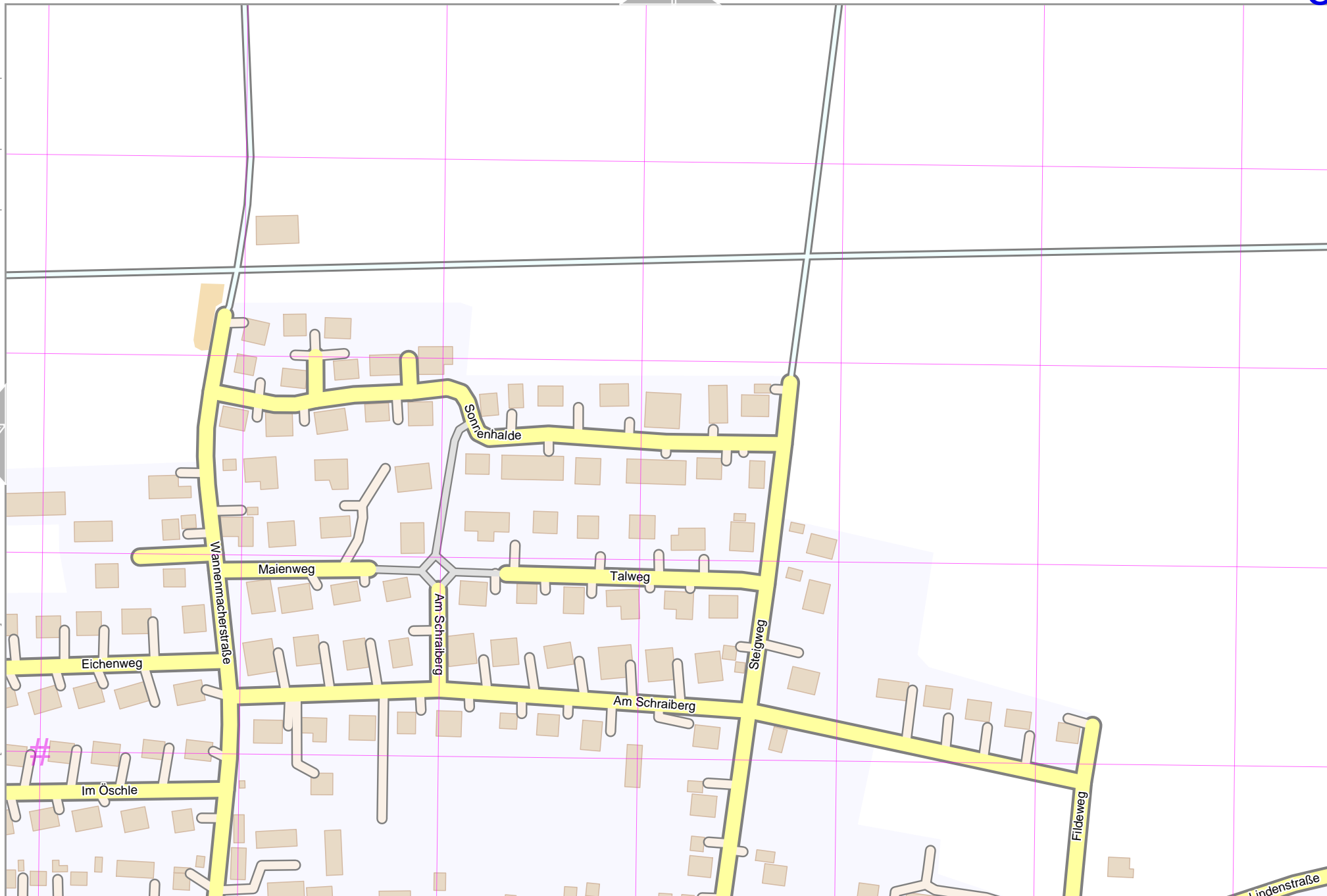
lon 9.89779 lat 48.48428 [nom. scale = 1 / 2500]

lon 9.90682 lat 48.48833

pdfmap_20230919_064433_FFW_To_9.90647_48.4842_231.pdf



UTM: 32 U easting 566.40 km northing 5370.60 km
UTM-Grid-width = 100m



FFW-To

5

9

Map data © OpenStreetMap contributors

lon 9.92420 lat 48.48333

lon 9.91517 lat 48.48428 [nom. scale = 1 / 2500]

pdfmap_20230919_064433_FFW_To_9.90647_48.4842_231.pdf



#

13

Lindenstraße

Ulmer Straße

Ulmer Straße

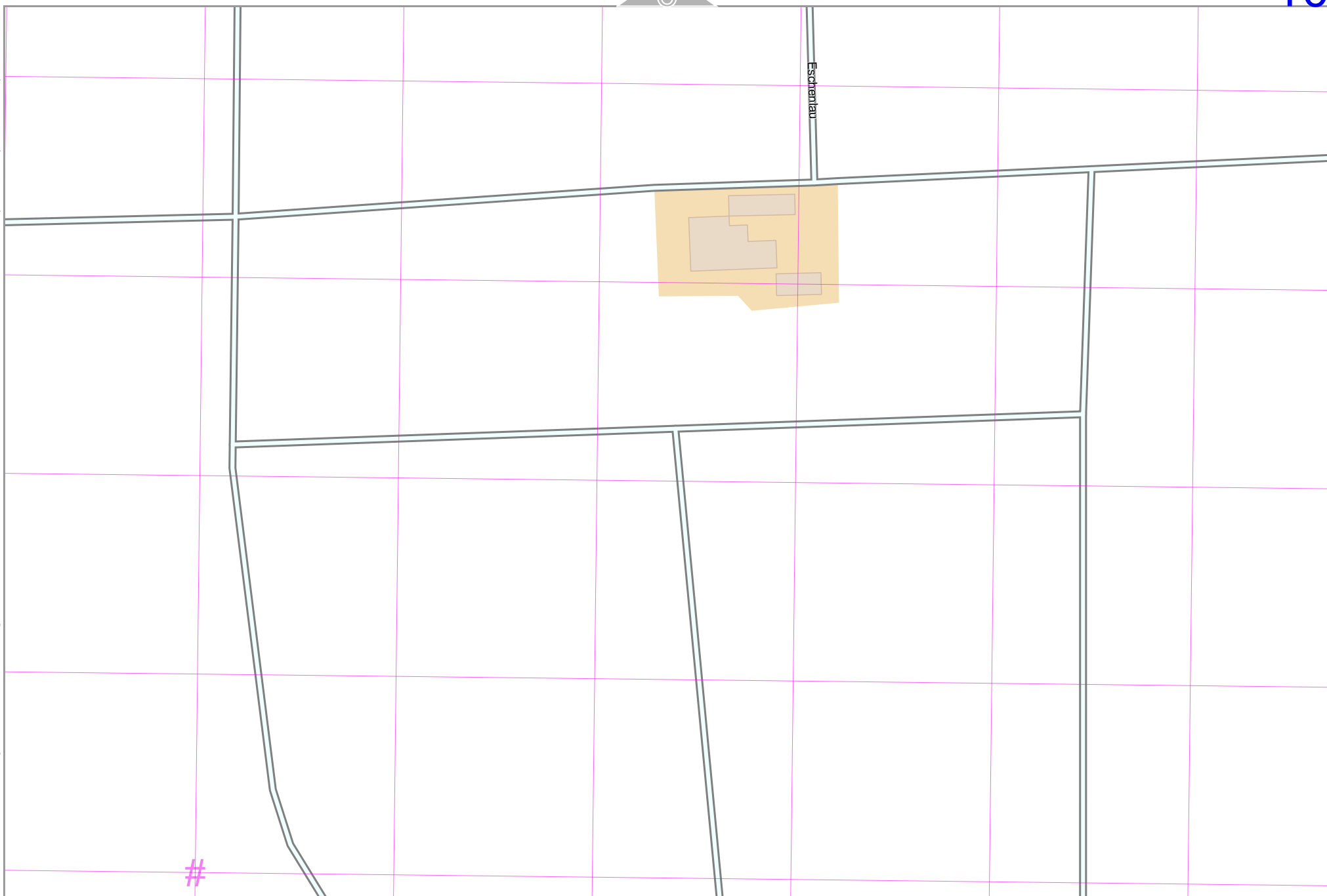
Jefferthalweg

Mauerhofweg

UTM: 32 U easting 567.70 km northing 5370.60 km
UTM-Grid-width = 100m

Map data © OpenStreetMap contributors

lon 9.88909 lat 48.48046 [nom. scale = 1 / 2500]

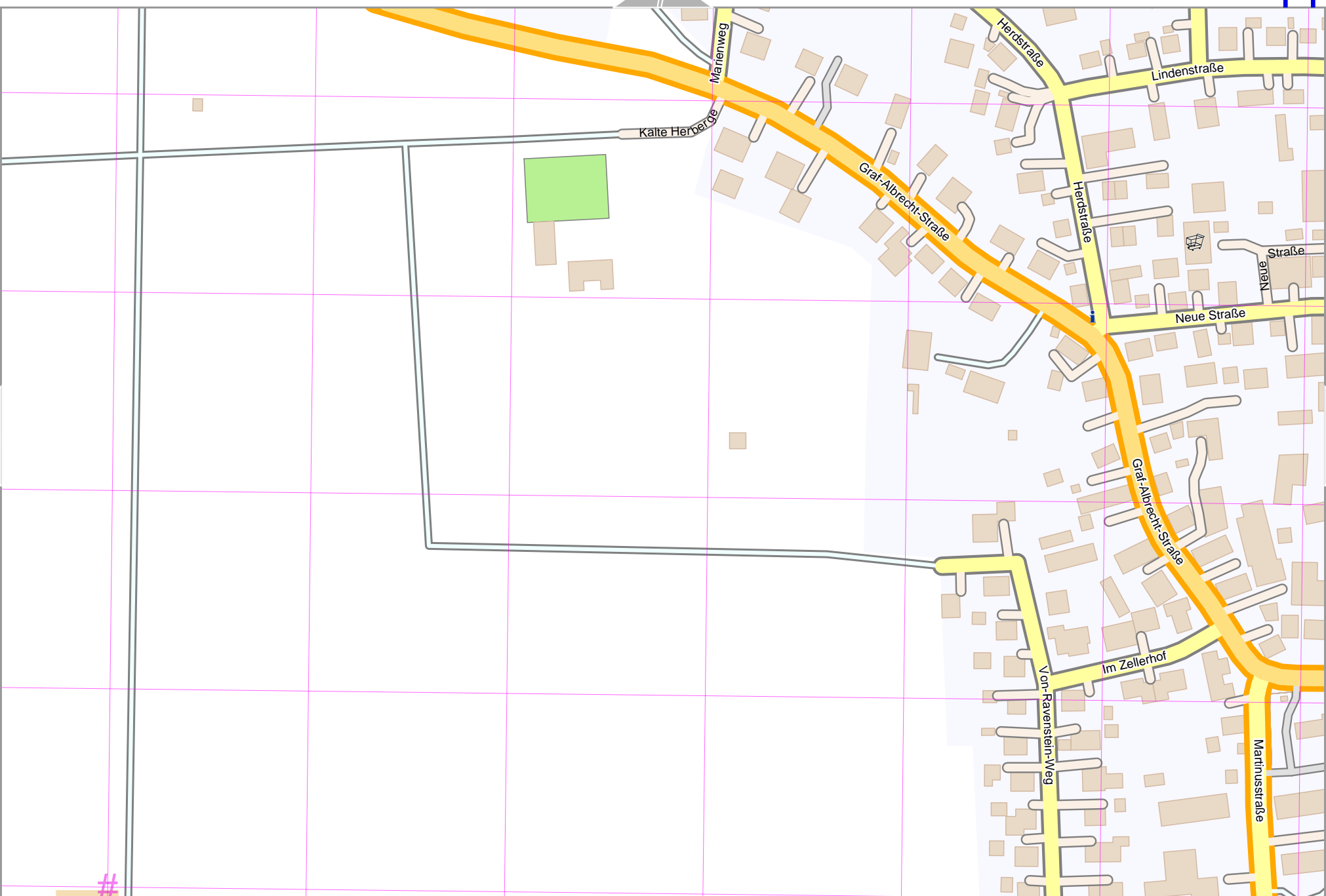


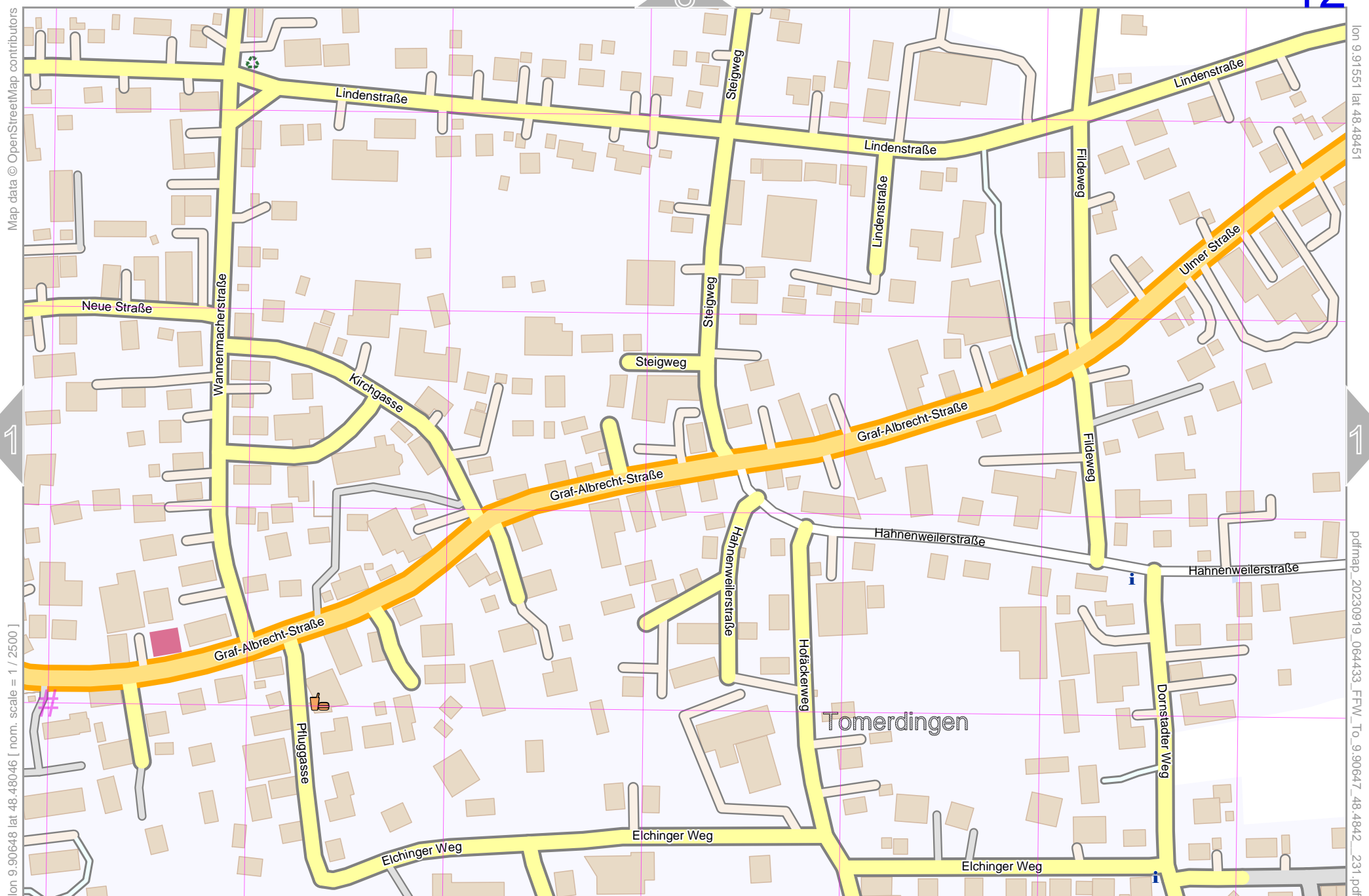
UTM: 32 U easting 565.80 km northing 5370.10 km
UTM-Grid-width = 100m

Eschenlau

lon 9.89812 lat 48.48451

pdfmap_20230919_064433_FFW_To_9.90647_48.4842_231.pdf





Map data © OpenStreetMap contributors

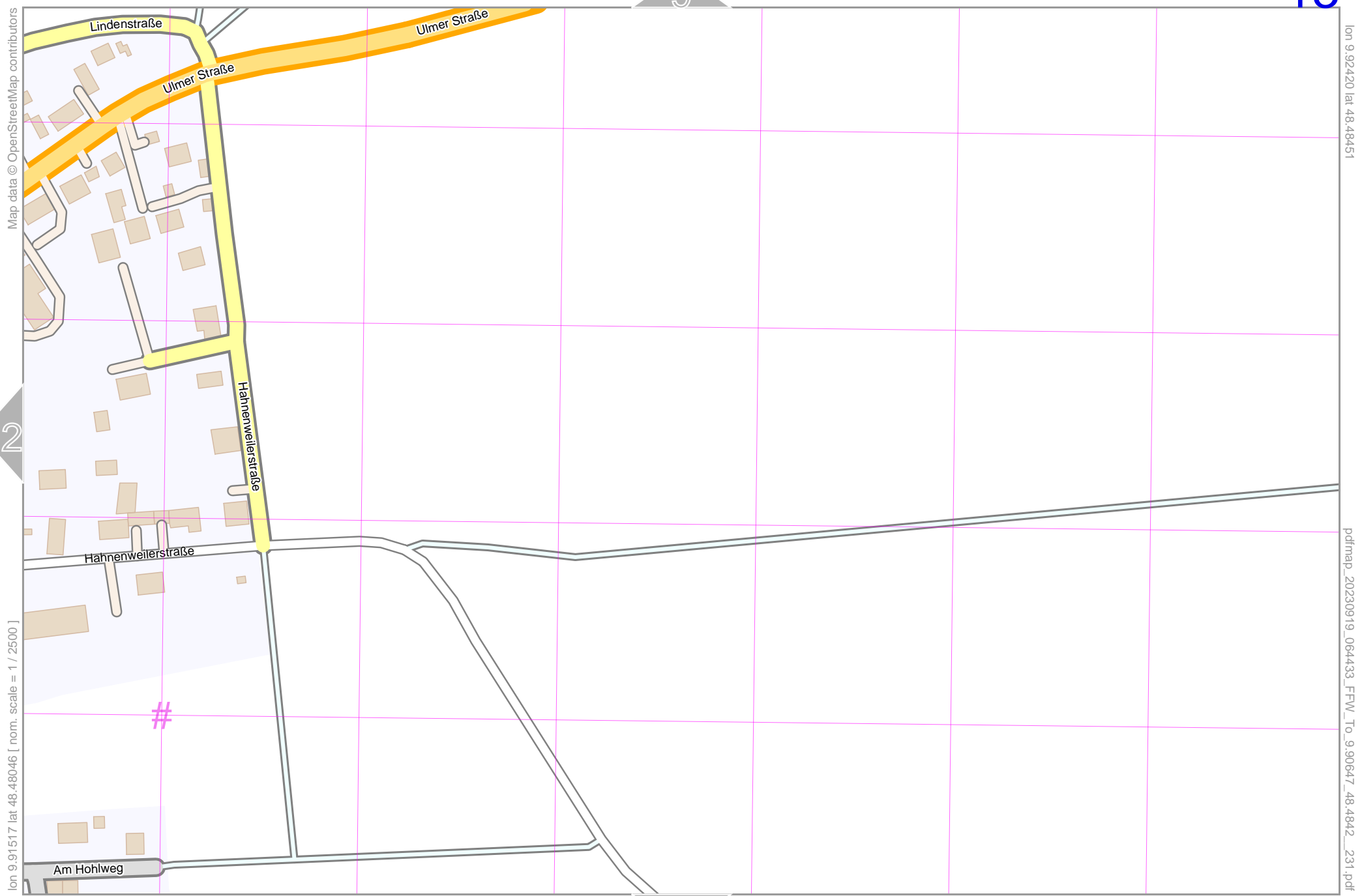
lon 9.91551 lat 48.48451

pdfmap_20230919_064433_FFW_To_9.90647_48.4842_231.pdf

lon 9.90648 lat 48.48046 [nom. scale = 1 / 2500]

UTM: 32 U easting 567.00 km northing 5370.20 km
UTM-Grid-width = 100m

FFW-To



Map data © OpenStreetMap contributors

lon 9.91517 lat 48.48046 [nom. scale = 1 / 2500]

lon 9.92420 lat 48.48451

pdfmap_20230919_064433_FFW_To_9.90647_48.4842_231.pdf

UTM: 32 U easting 567.70 km northing 5370.20 km
UTM-Grid-width = 100m

Map data © OpenStreetMap contributors

lon 9.89812 lat 48.48069

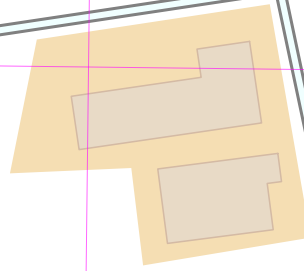
10

15

lon 9.88909 lat 48.47664 [nom. scale = 1 / 2500]

pdfmap_20230919_064433_FFW_To_9.90647_48.4842_231.pdf

#



UTM: 32 U easting 565.80 km northing 5369.70 km
UTM-Grid-width = 100m

FFW-To

15

Map data © OpenStreetMap contributors

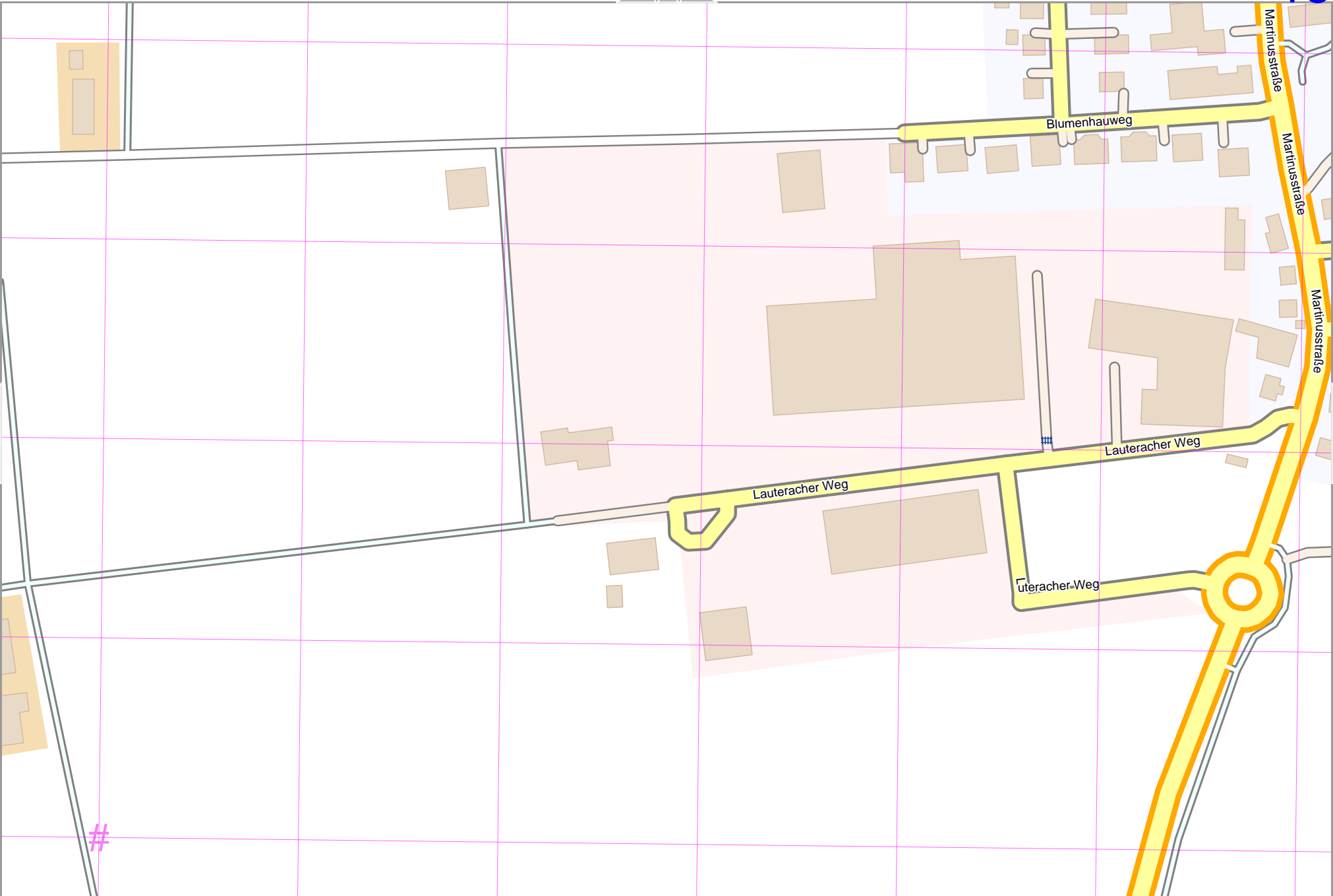
lon 9.90682 lat 48.48069

14

16

lon 9.89779 lat 48.47664 [nom. scale = 1 / 2500]

pdfmap_20230919_064433_FFW_To_9.90647_48.4842_231.pdf



UTM: 32 U easting 566.40 km northing 5369.70 km
UTM-Grid-width = 100m

FFW-To

16

12

15

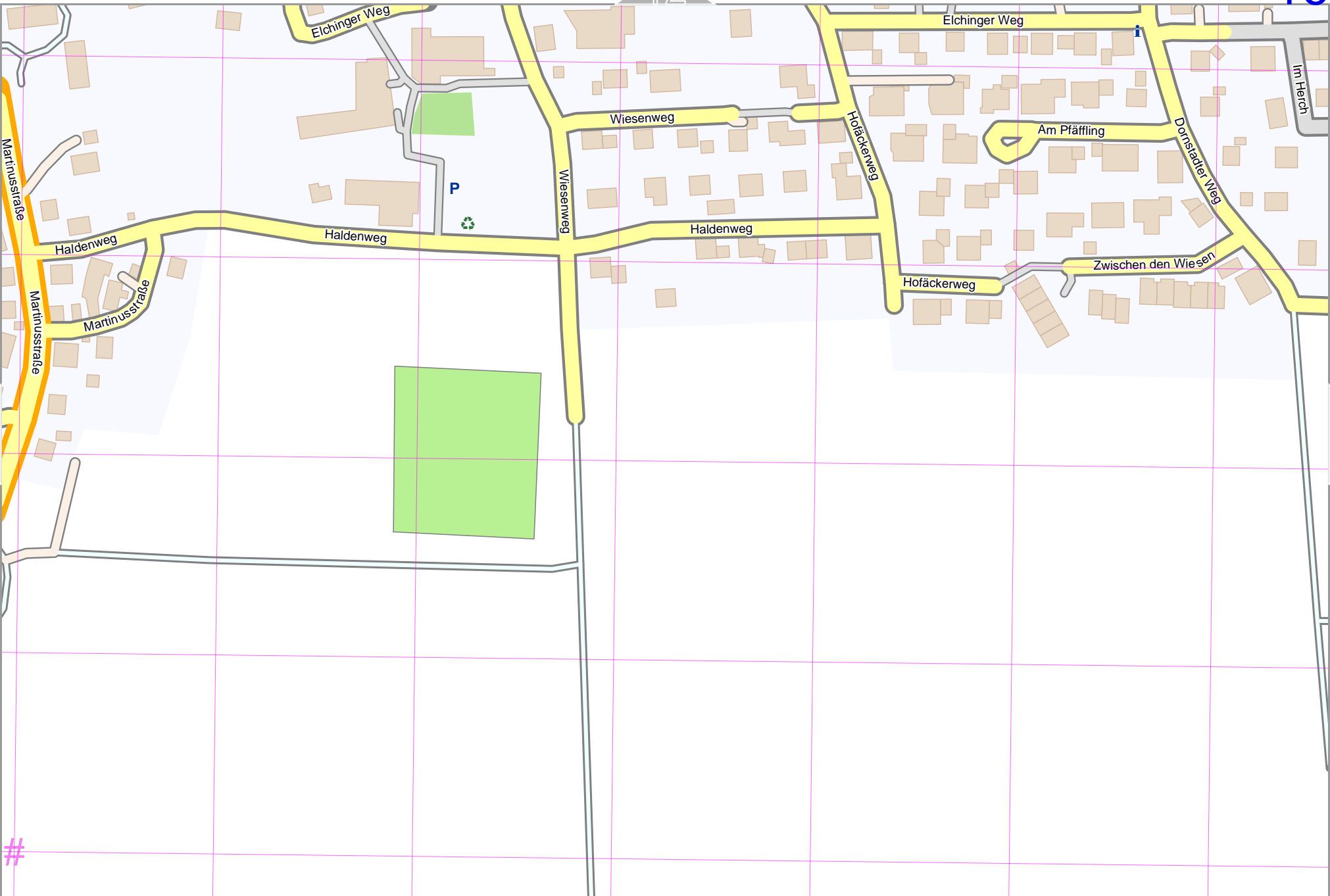
17

Map data © OpenStreetMap contributors

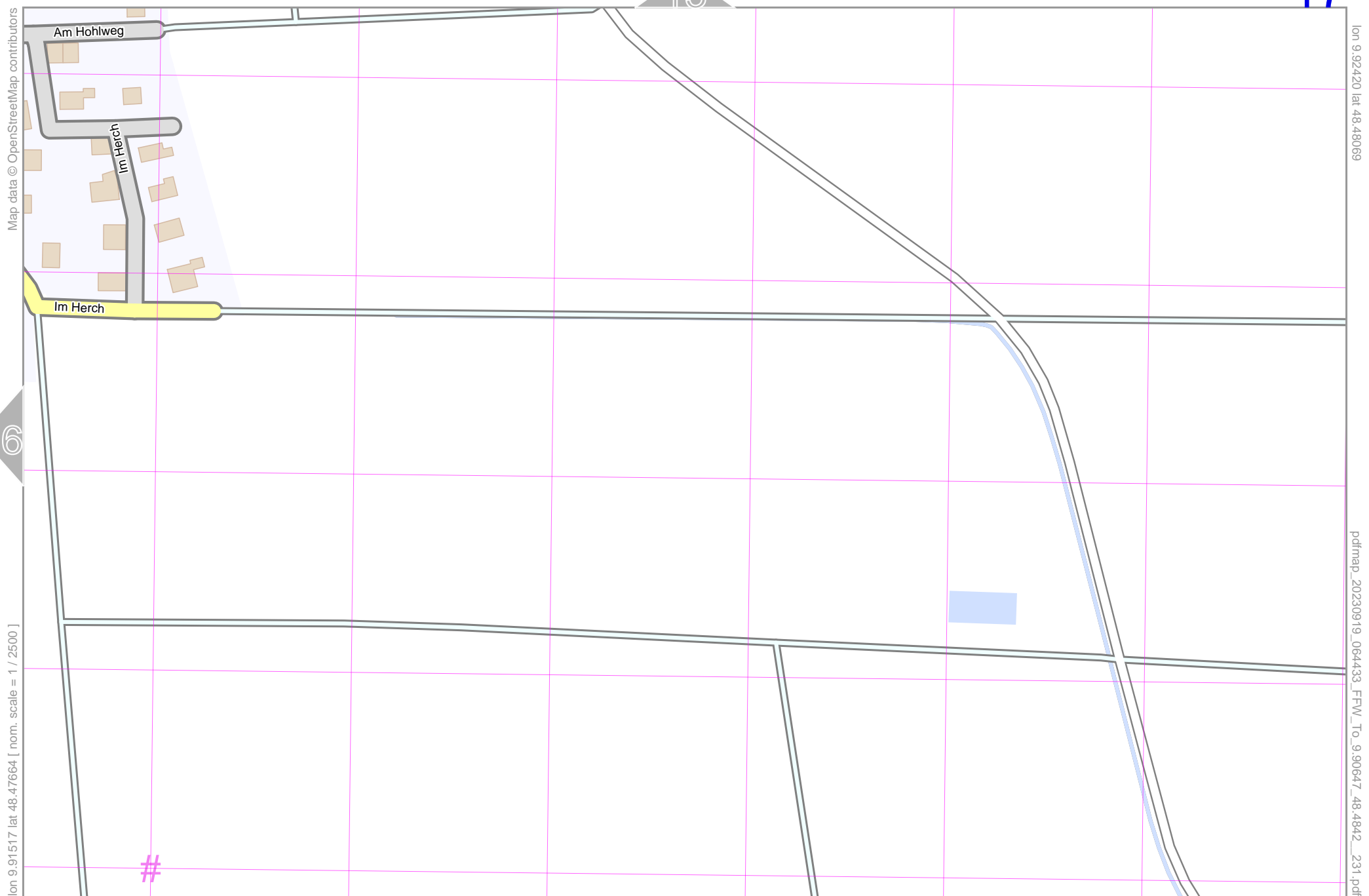
lon 9.91551 lat 48.48069

lon 9.90648 lat 48.47664 [nom. scale = 1 / 2500]

pdfmap_20230919_064433_FFW_To_9.90647_48.4842_231.pdf



UTM: 32 U easting 567.00 km northing 5369.70 km
 UTM-Grid-width = 100m



Map data © OpenStreetMap contributors

lon 9.92420 lat 48.48069

pdfmap_20230919_064433_FFW_To_9.90647_48.4842_231.pdf

lon 9.91517 lat 48.47664 [nom. scale = 1 / 2500]

#

UTM: 32 U easting 567.70 km northing 5369.70 km
UTM-Grid-width = 100m