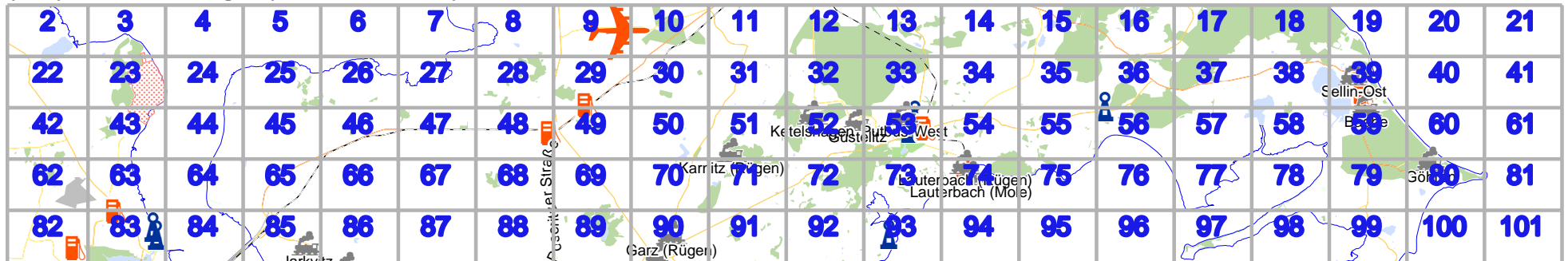


rüg3_Map

pdfmap_20230919_064410_rug3_Map_13.4077_54.3525_047.pdf

lon 13.80459 lat 54.39159



lon 13.01253 lat 54.31433
[nom. scale = 1 / 200000]

Map data CCBYSA2 fosm.org+osm.org contributors



Map data CCBYSA2 foscsm.org+osm.org contributors

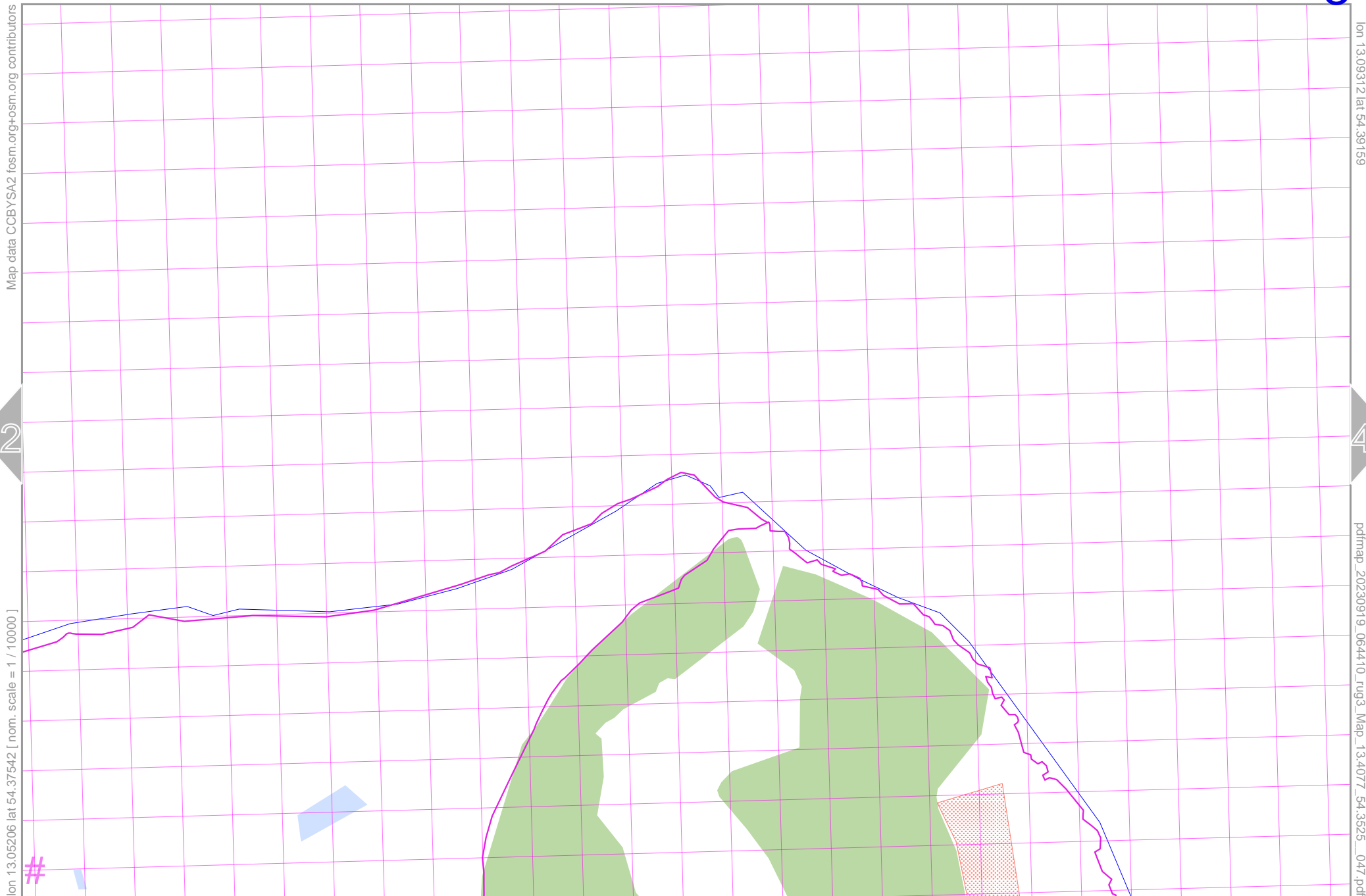
lon 13.05359 lat 54.39159

3

pdfmap_20230919_064410_rüg3_Map_13.4077_54.3525_047.pdf

lon 13.01253 lat 54.37542 [nom. scale = 1 / 10000]

UTM: 33 U easting 371.00 km northing 6027.20 km
UTM-Grid-width = 100m



Map data CCBYSA2 foscsm.org+osm.org contributors

lon 13.09312 | lat 54.39159

2

4

lon 13.05206 | lat 54.37542 [nom. scale = 1 / 10000]

pdfmap_20230919_064410_rüg3_Map_13.4077_54.3525_047.pdf

UTM: 33 U easting 373.50 km northing 6027.10 km
UTM-Grid-width = 100m

23

Map data © OpenStreetMap contributors

lon 13.13265 lat 54.39159

lon 13.09158 lat 54.37542 [nom. scale = 1 / 10000]

pdfmap_20230919_064410_rüg3_Map_13.4077_54.3525_047.pdf

#

UTM: 33 U easting 376.10 km northing 6027.00 km
UTM-Grid-width = 100m



Map data © OpenStreetMap contributors

lon 13.17217 lat 54.39159

4

©

lon 13.13111 lat 54.37542 [nom. scale = 1 / 10000]

pdfmap_20230919_064410_rüg3_Map_13.4077_54.3525_047.pdf

#

25

UTM: 33 U easting 378.70 km northing 6027.00 km
UTM-Grid-width = 100m

6

Map data © CCBY-SA2 fosc.m.org+osm.org contributors

lon 13.21170 lat 54.39159

5

7

lon 13.17063 lat 54.37542 [nom. scale = 1 / 10000]

pdfmap_20230919_064410_rüg3_Map_13.4077_54.3525_047.pdf

#

UTM: 33 U easting 381.20 km northing 6026.90 km
UTM-Grid-width = 100m

26

Map data © OpenStreetMap contributors

lon 13.25122 lat 54.39159


Rugenhof

lon 13.21016 lat 54.37542 [nom. scale = 1 / 10000]

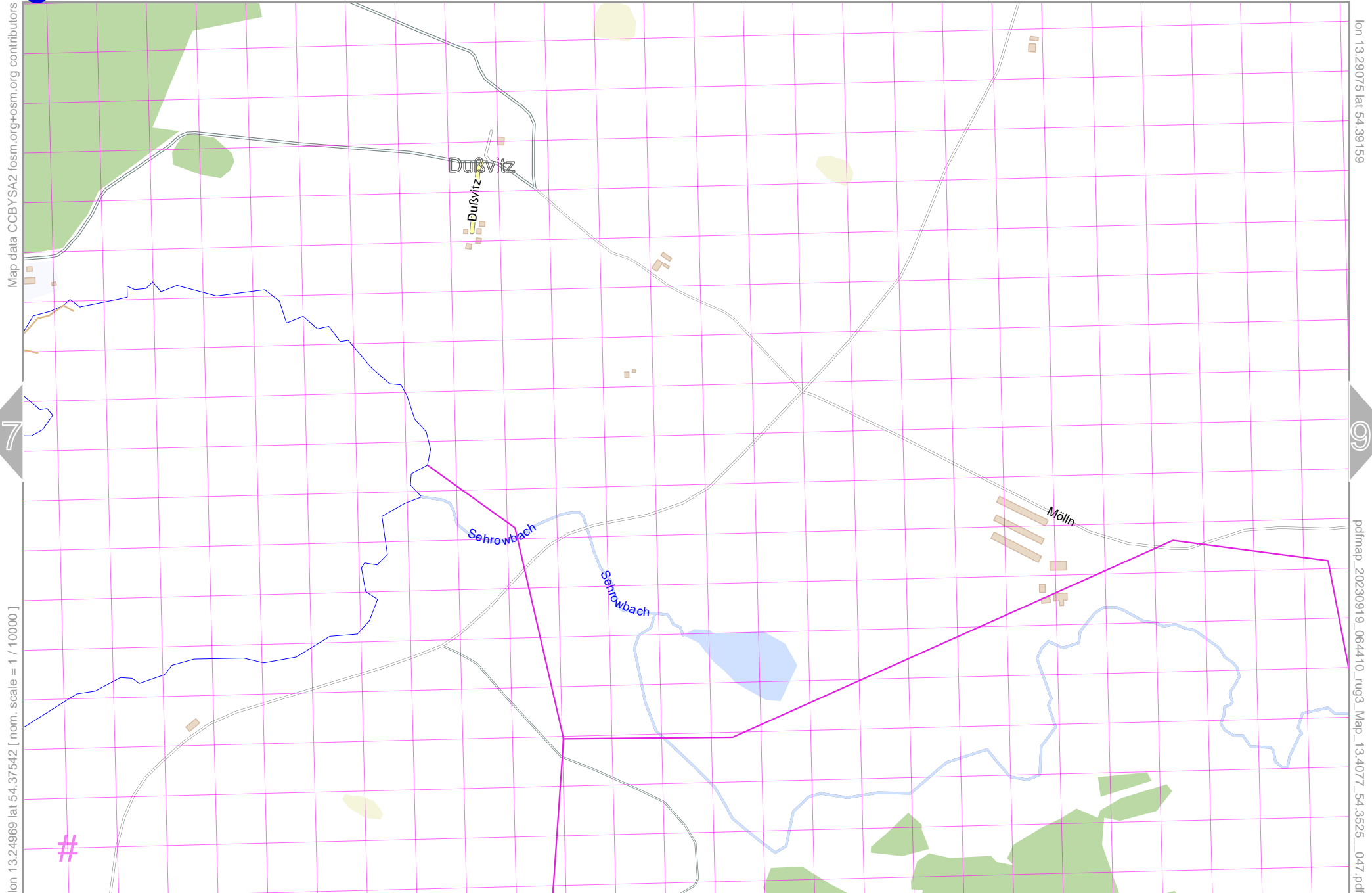
pdfmap_20230919_064410_rüg3_Map_13.4077_54.3525_047.pdf

#

UTM: 33 U easting 383.80 km northing 6026.80 km
UTM-Grid-width = 100m



8



Map data CCBYSA2 fosc.m.org+osm.org contributors

lon 13.24969 lat 54.37542 [nom. scale = 1 / 10000]

lon 13.29075 lat 54.39159

pdfmap_20230919_064410_rüg3_Map_134077_54_3525_047.pdf

UTM: 33 U easting 386.40 km northing 6026.80 km
UTM-Grid-width = 100m

28



lon 13.28921 lat 54.37542 [nom. scale = 1 / 10000]

lon 13.33028 lat 54.39159

pdfmap_20230919_064410_rüg3_Map_13.4077_54.3525_047.pdf

UTM: 33 U easting 388.90 km northing 6026.70 km
UTM-Grid-width = 100m



Map data CCBYSA2 fosc.m.org+osm.org contributors

lon 13.36980 lat 54.39159

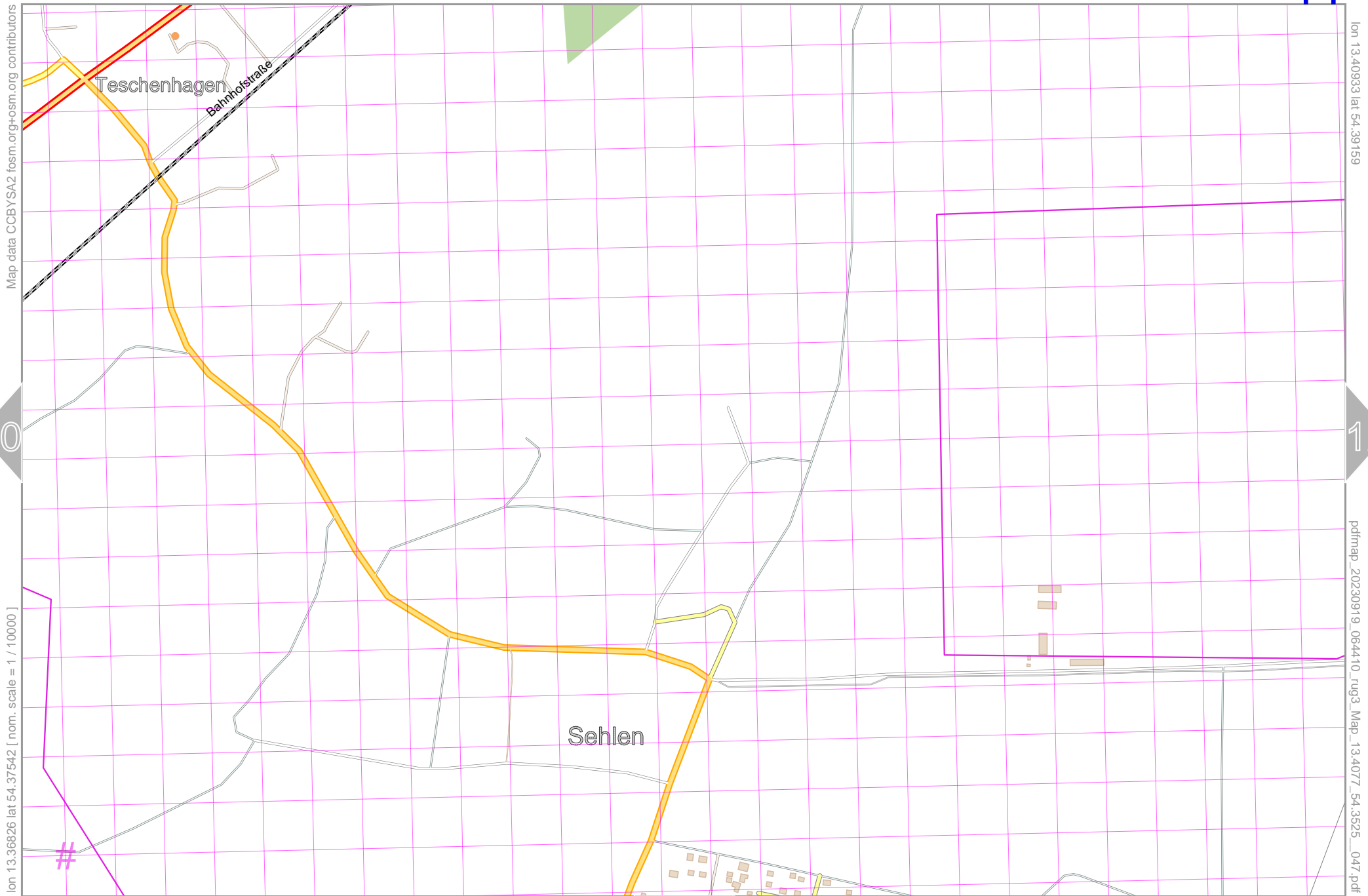
lon 13.32874 lat 54.37542 [nom. scale = 1 / 10000]

pdfmap_20230919_064410_rüg3_Map_13.4077_54.3525_047.pdf

#

UTM: 33 U easting 391.50 km northing 6026.60 km
UTM-Grid-width = 100m

30



Map data CCBYSA2 fcsm.org+osm.org contributors

lon 13.40933 lat 54.39159

10

12

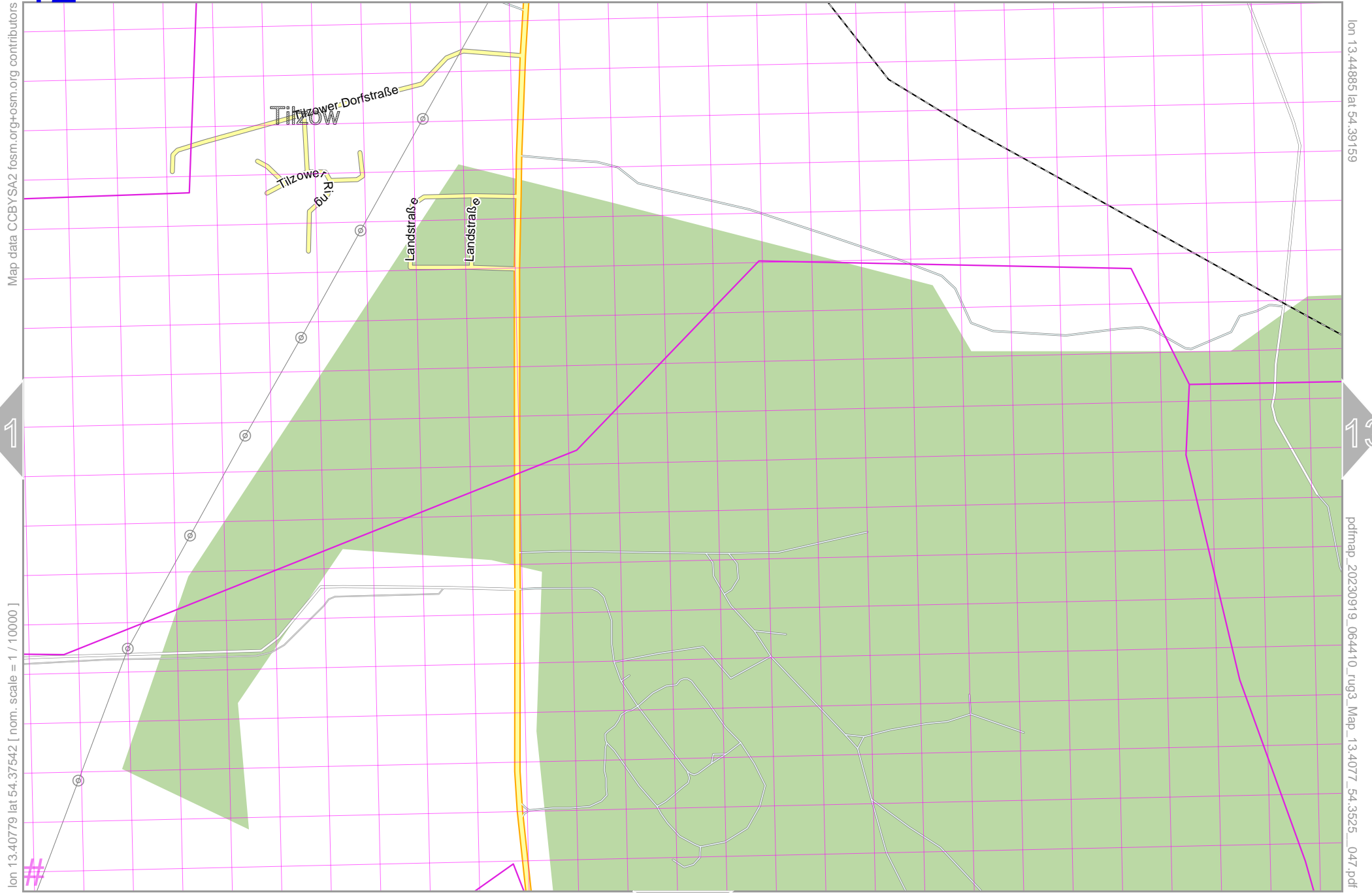
lon 13.36826 lat 54.37542 [nom. scale = 1 / 10000]

pdfmap_20230919_064410_rüg3_Map_134077_54.3525_047.pdf

Sehlen

31

UTM: 33 U easting 394.10 km northing 6026.60 km
UTM-Grid-width = 100m



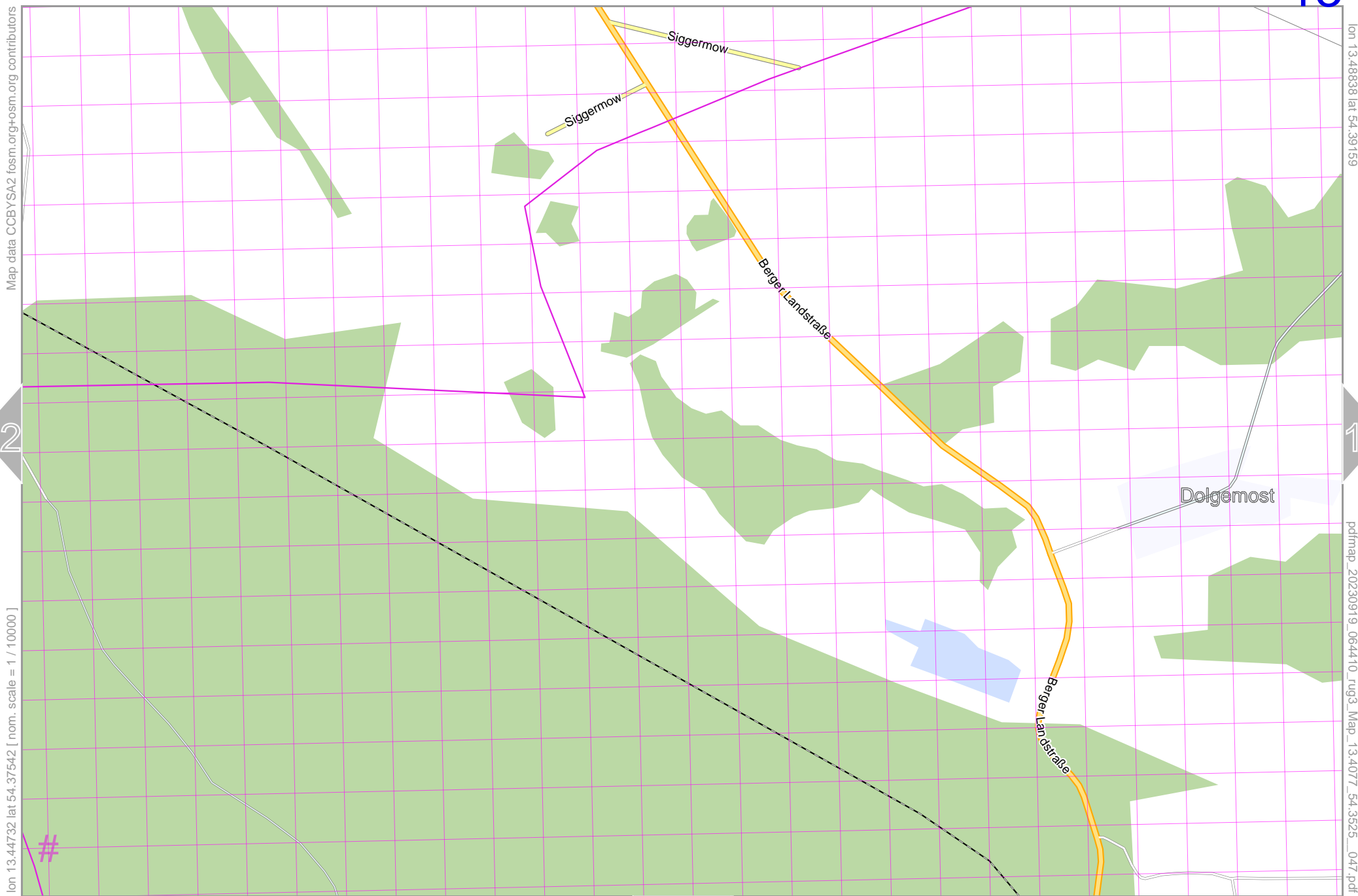
Map data CCBYSA2 fosc.m.org+osm.org contributors

lon 13.44885 lat 54.39159

lon 13.40779 lat 54.37542 [nom. scale = 1 / 10000]

pdfmap_20230919_064410_rüg3_Map_134077_54_3525_047.pdf

UTM: 33 U easting 396.60 km northing 6026.50 km
UTM-Grid-width = 100m



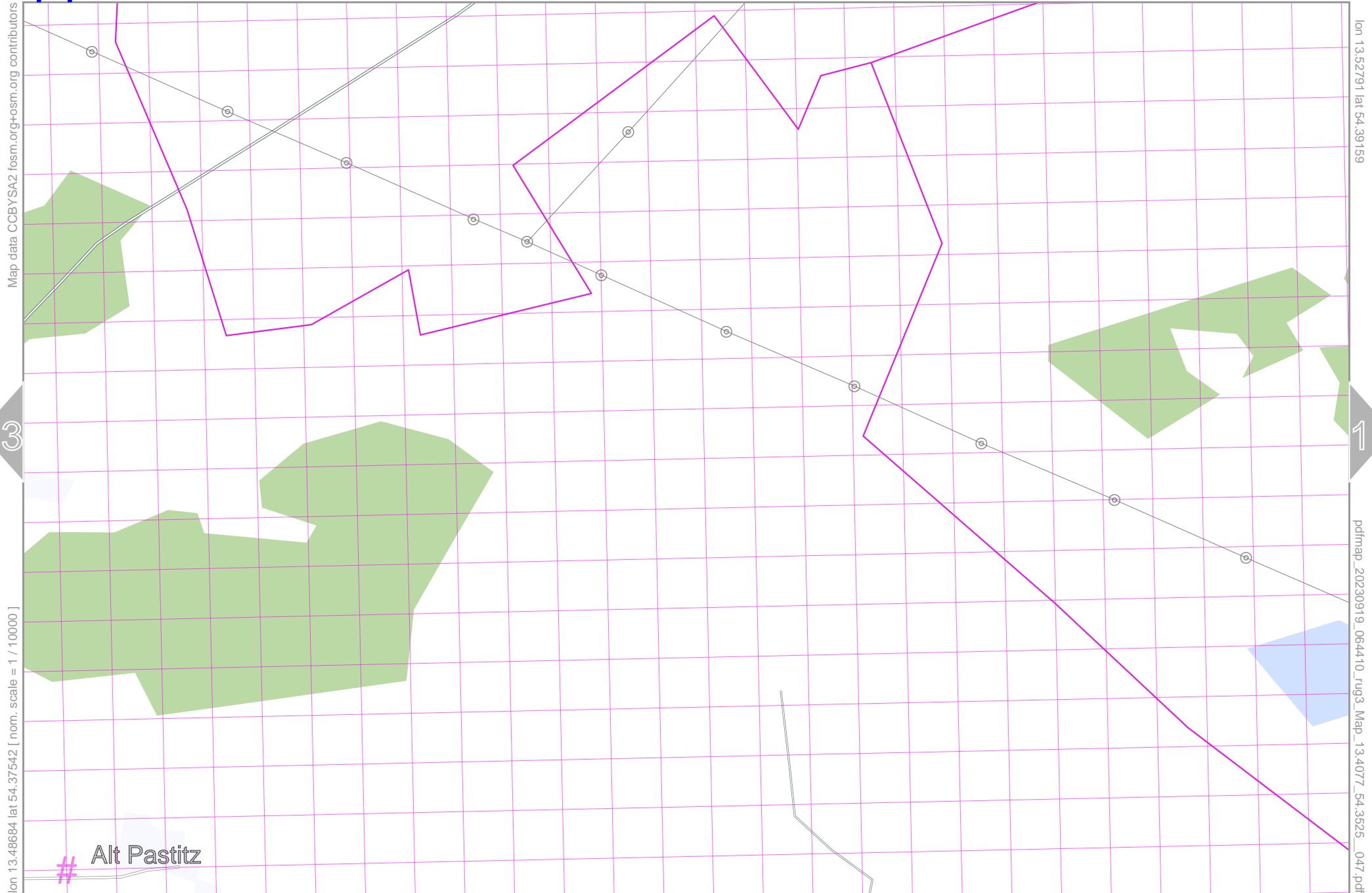
Map data CCBYSA2 fosc.m.org+osm.org contributors

lon 13.48838 lat 54.39159

pdfmap_20230919_064410_rüg3_Map_134077_54.3525_047.pdf

lon 13.44732 lat 54.37542 [nom. scale = 1 / 10000]

UTM: 33 U easting 399.20 km northing 6026.50 km
UTM-Grid-width = 100m



13

15

34

lon 13.48684 lat 54.37542 [nom. scale = 1 / 10000]

Map data CCBYSA2 fosc.m.org+osm.org contributors

lon 13.52791 lat 54.39159

pdfmap_20230919_064410_rüg3_Map_13.4077_54.3525_047.pdf

Alt Pastitz

UTM: 33 U easting 401.80 km northing 6026.40 km
UTM-Grid-width = 100m

Map data © CCBY-SA2 foscsm.org+osm.org contributors

lon 13.56743 lat 54.39159

14

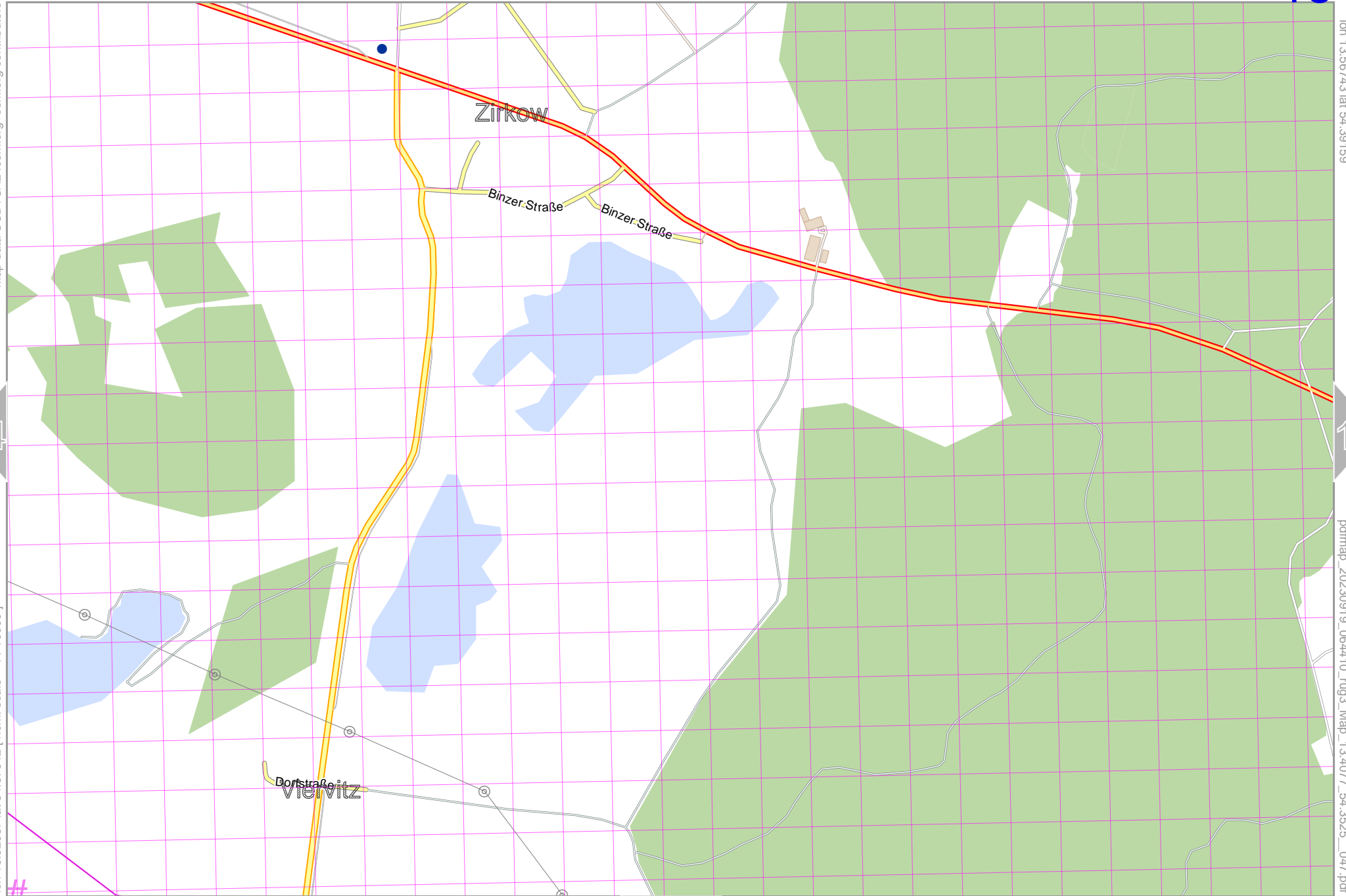
16

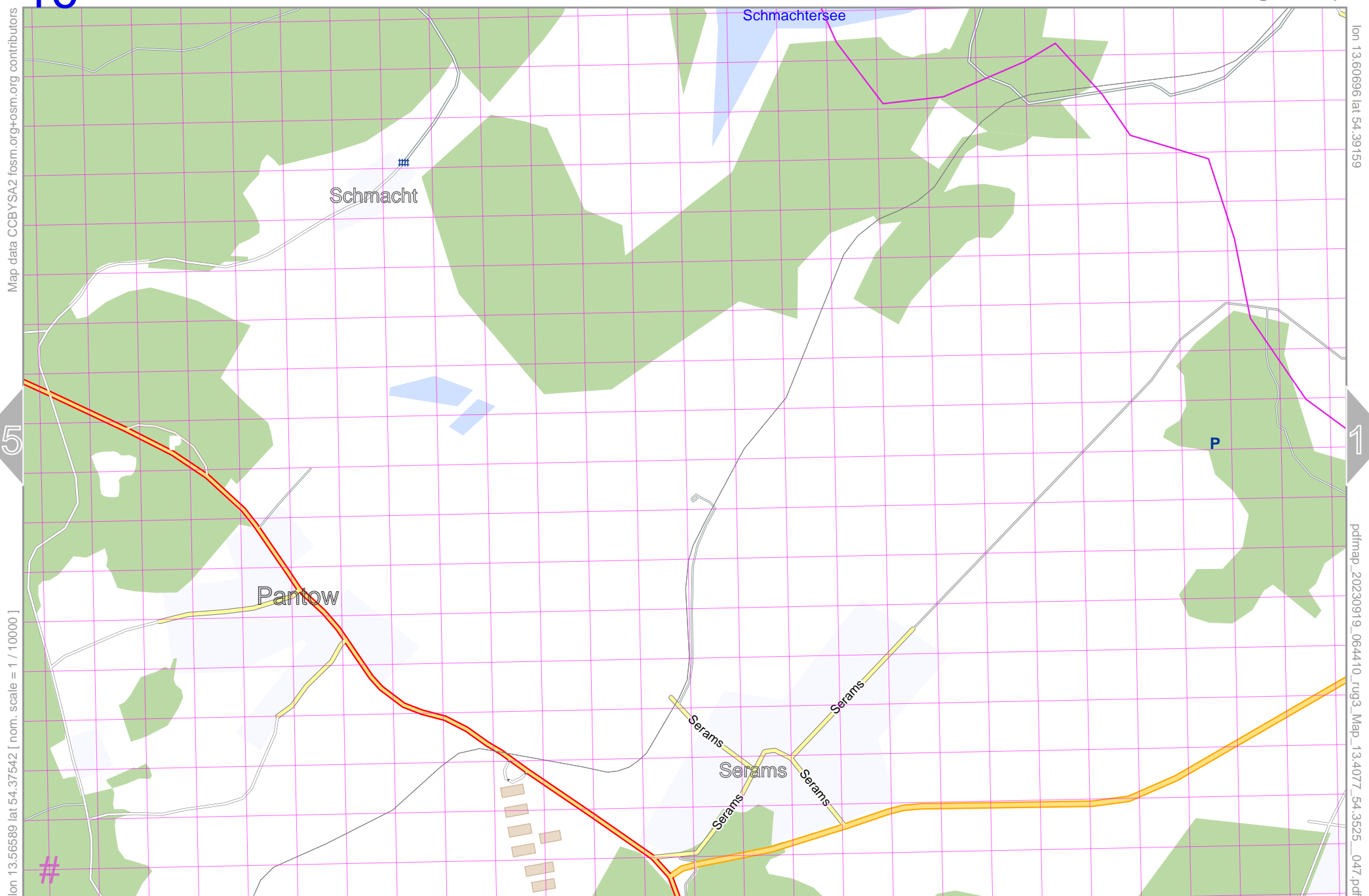
lon 13.52637 lat 54.37542 [nom. scale = 1 / 10000]

pdfmap_20230919_064410_rüg3_Map_13.4077_54.3525_047.pdf

UTM: 33 U easting 404.30 km northing 6026.30 km
UTM-Grid-width = 100m

35





Map data CCBYSA2 fosc.m.org+osm.org contributors

lon 13.60696 lat 54.39159

15

17

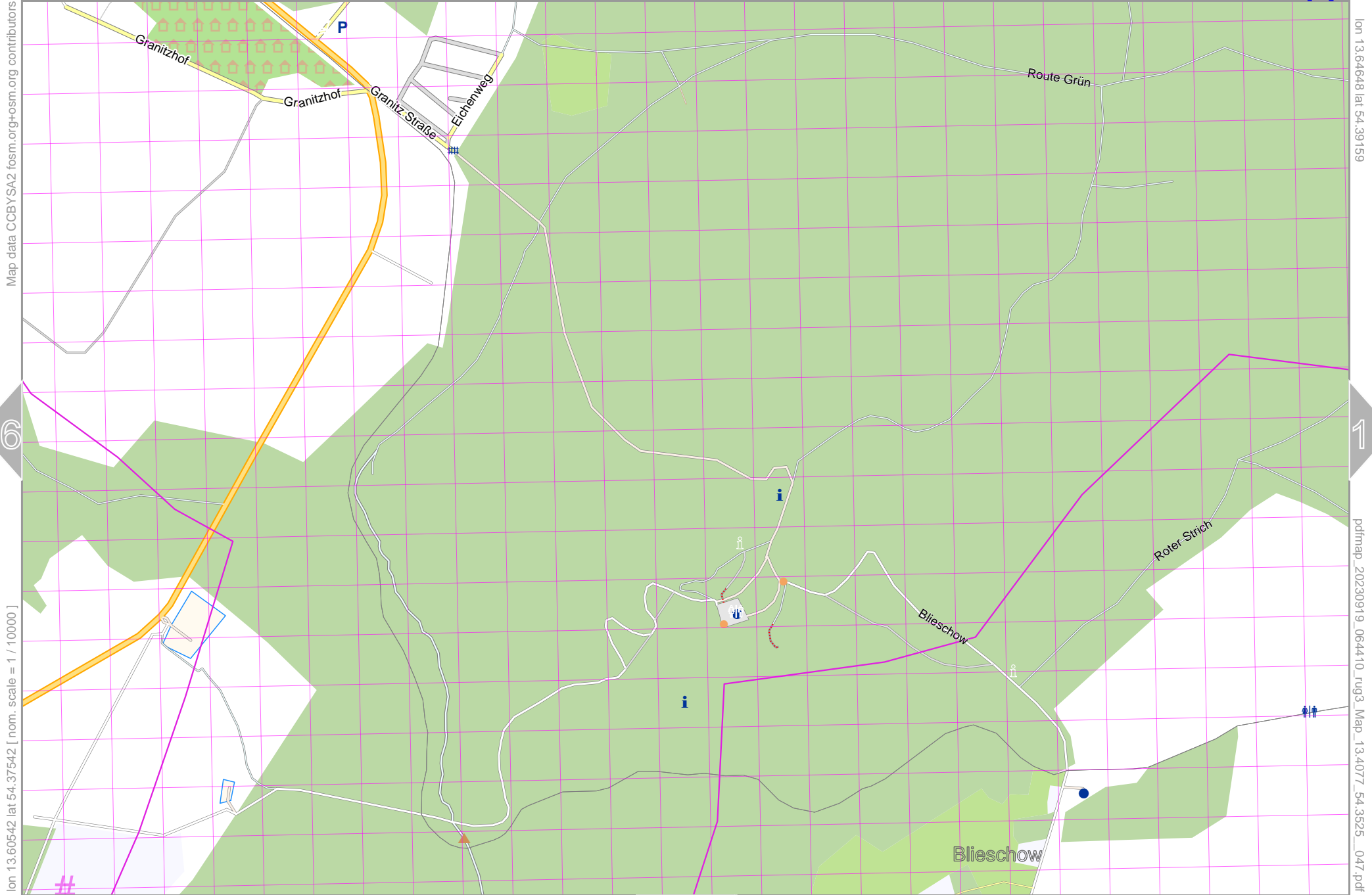
lon 13.56589 lat 54.37542 [nom. scale = 1 / 10000]

pdfmap_20230919_064410_rüg3_Map_134077_54.3525_047.pdf

UTM: 33 U easting 406.90 km northing 6026.30 km

UTM-Grid-width = 100m

36



lon 13.60542 lat 54.37542 [nom. scale = 1 / 10000]

lon 13.64648 lat 54.39159

pdfmap_20230919_064410_rüg3_Map_134077_54_3525_047.pdf

UTM: 33 U easting 409.50 km northing 6026.20 km
UTM-Grid-width = 100m

37

Map data CCBYSA2 fosc.m.org+osm.org contributors

lon 13.688601 lat 54.39159

17

19

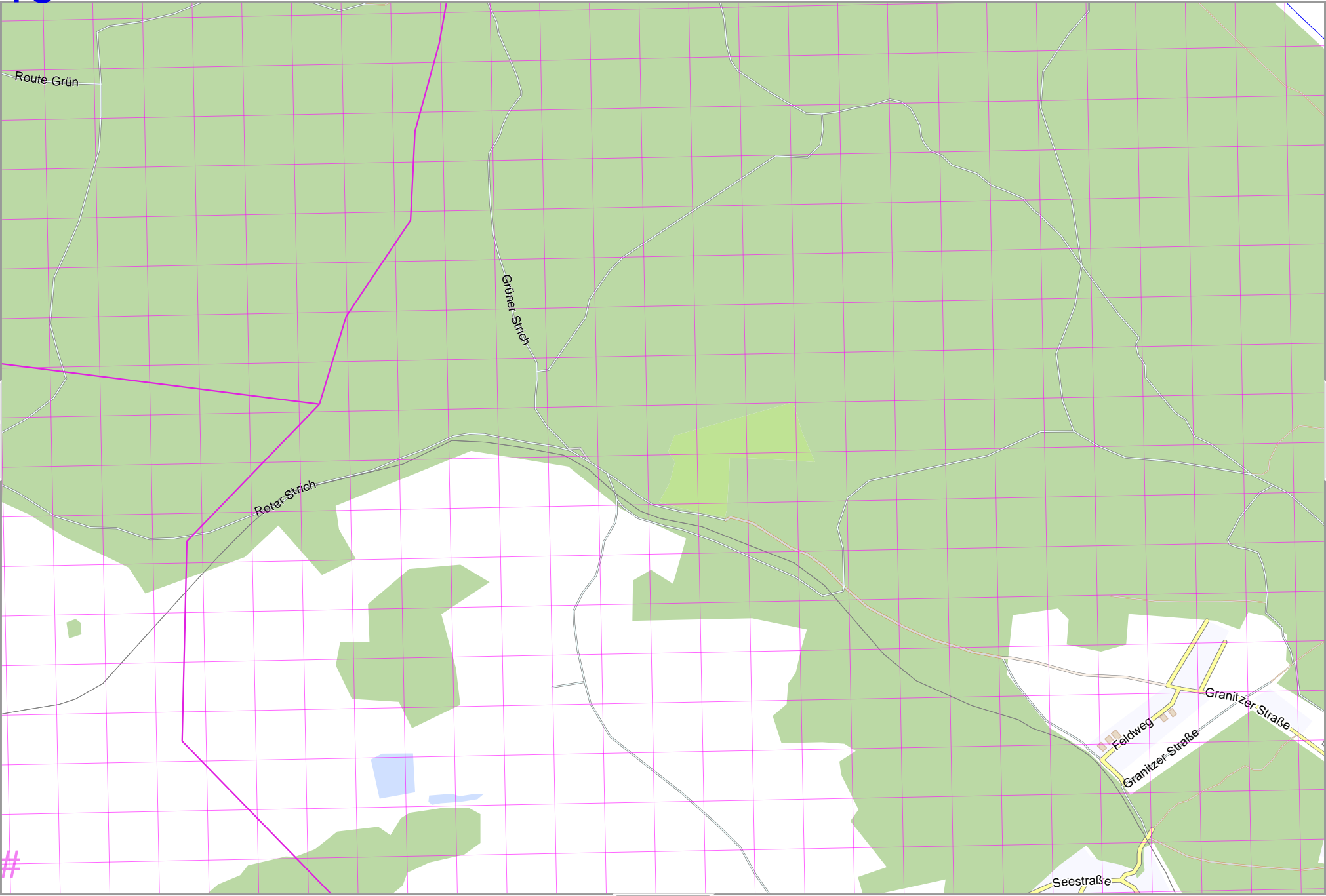
lon 13.64495 lat 54.37542 [nom. scale = 1 / 10000]

pdfmap_20230919_064410_rüg3_Map_134077_54_3525_047.pdf

#

UTM: 33 U easting 412.00 km northing 6026.20 km
UTM-Grid-width = 100m

38



Map data © CCBY-SA2 fosc.m.org+osm.org contributors

lon 13.72554 lat 54.39159

18

20

lon 13.68447 lat 54.37542 [nom. scale = 1 / 10000]

pdfmap_20230919_064410_rüg3_Map_13.4077_54.3525_047.pdf



UTM: 33 U easting 414.60 km northing 6026.10 km
UTM-Grid-width = 100m

39

Map data © OpenStreetMap contributors

lon 13.76506 lat 54.39159



lon 13.72400 lat 54.37542 [nom. scale = 1 / 10000]

pdfmap_20230919_064410_rüg3_Map_13.4077_54.3525_047.pdf

#



UTM: 33 U easting 417.20 km northing 6026.10 km
UTM-Grid-width = 100m

Map data © CCBY-SA2 foscsm.org+osm.org contributors

lon 13.80459 lat 54.39159

20

lon 13.76352 lat 54.37542 [nom. scale = 1 / 10000]

pdfmap_20230919_064410_rüg3_Map_13.4077_54.3525_047.pdf

UTM: 33 U easting 419.70 km northing 6026.00 km
UTM-Grid-width = 100m

41

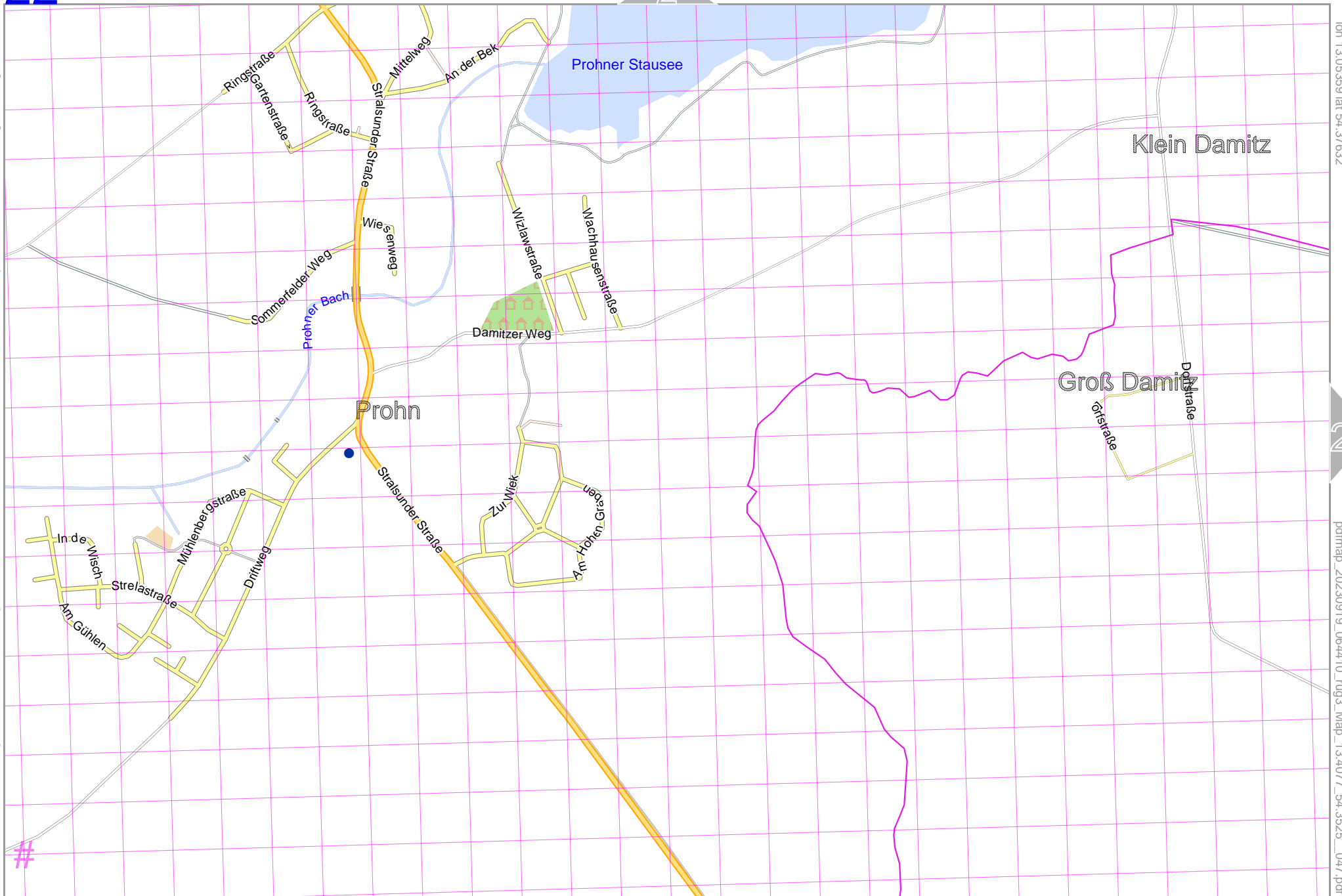
Map data CCBYSA2 fosc.m.org+osm.org contributors

lon 13.05359 lat 54.37632

lon 13.01253 lat 54.36015 [nom. scale = 1 / 10000]

pdfmap_20230919_064410_rüg3_Map_13.4077_54.3525_047.pdf

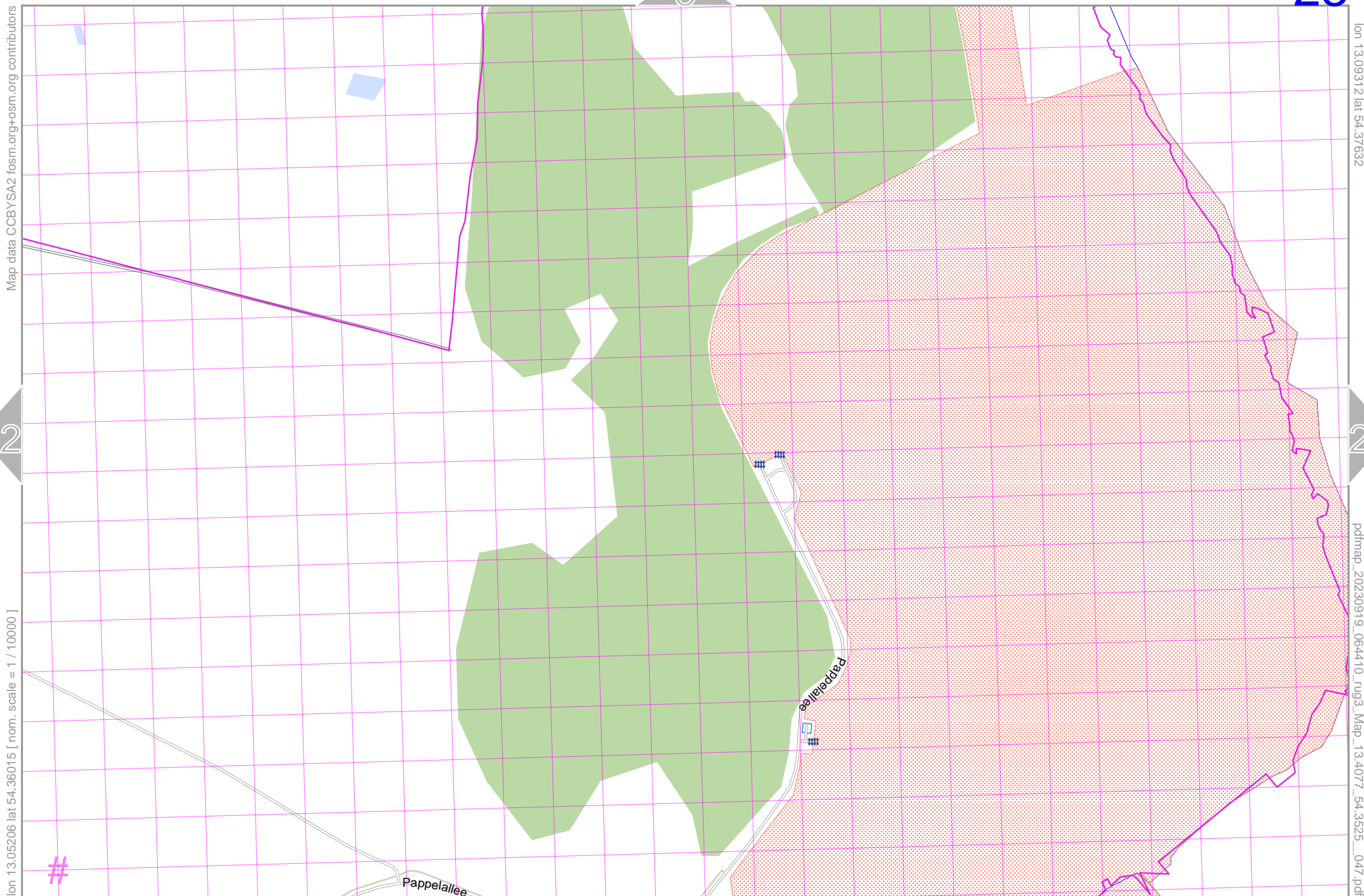
UTM: 33 U easting 370.90 km northing 6025.50 km
UTM-Grid-width = 100m



2

23

42



UTM: 33 U easting 373.50 km northing 6025.40 km
 UTM-Grid-width = 100m

Map data © OpenStreetMap contributors

lon 13.13265 lat 54.37632


23

25

lon 13.09158 lat 54.36015 [nom. scale = 1 / 10000]

pdfmap_20230919_064410_rüg3_Map_13.4077_54.3525_047.pdf

UTM: 33 U easting 376.00 northing 6025.30 km
UTM-Grid-width = 100m





Map data CCBYSA2 fosc.m.org+osm.org contributors

lon 13.17217 lat 54.37632

24

26

lon 13.13111 lat 54.36015 [nom. scale = 1 / 10000]

pdfmap_20230919_064410_rüg3_Map_13.4077_54.3525_047.pdf

Bessin

#

45

UTM: 33 U easting 378.60 km northing 6025.30 km
UTM-Grid-width = 100m

Map data © CCBY-SA2 fosc.m.org+osm.org contributors

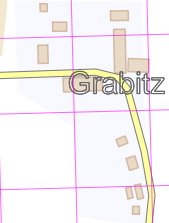
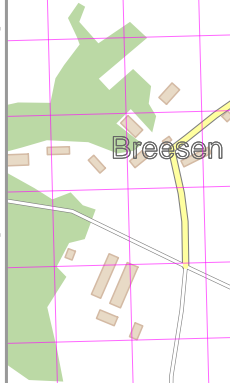
lon 13.21170 lat 54.37632

25

27

lon 13.17063 lat 54.36015 [nom. scale = 1 / 10000]

pdfmap_20230919_064410_rüg3_Map_13.4077_54.3525_047.pdf



Grabitzer Straße

#

UTM: 33 U easting 381.20 km northing 6025.20 km
UTM-Grid-width = 100m

46

Map data © CCBY-SA2 foscsm.org+osm.org contributors

lon 13.25122 lat 54.37632

26

28


lon 13.21016 lat 54.36015 [nom. scale = 1 / 10000]

pdfmap_20230919_064410_rüg3_Map_13.24077_54.3525_047.pdf

UTM: 33 U easting 383.70 km northing 6025.10 km
UTM-Grid-width = 100m

47

Rothenkirchener Straße



Map data © CCBY-SA2 foscsm.org+osm.org contributors

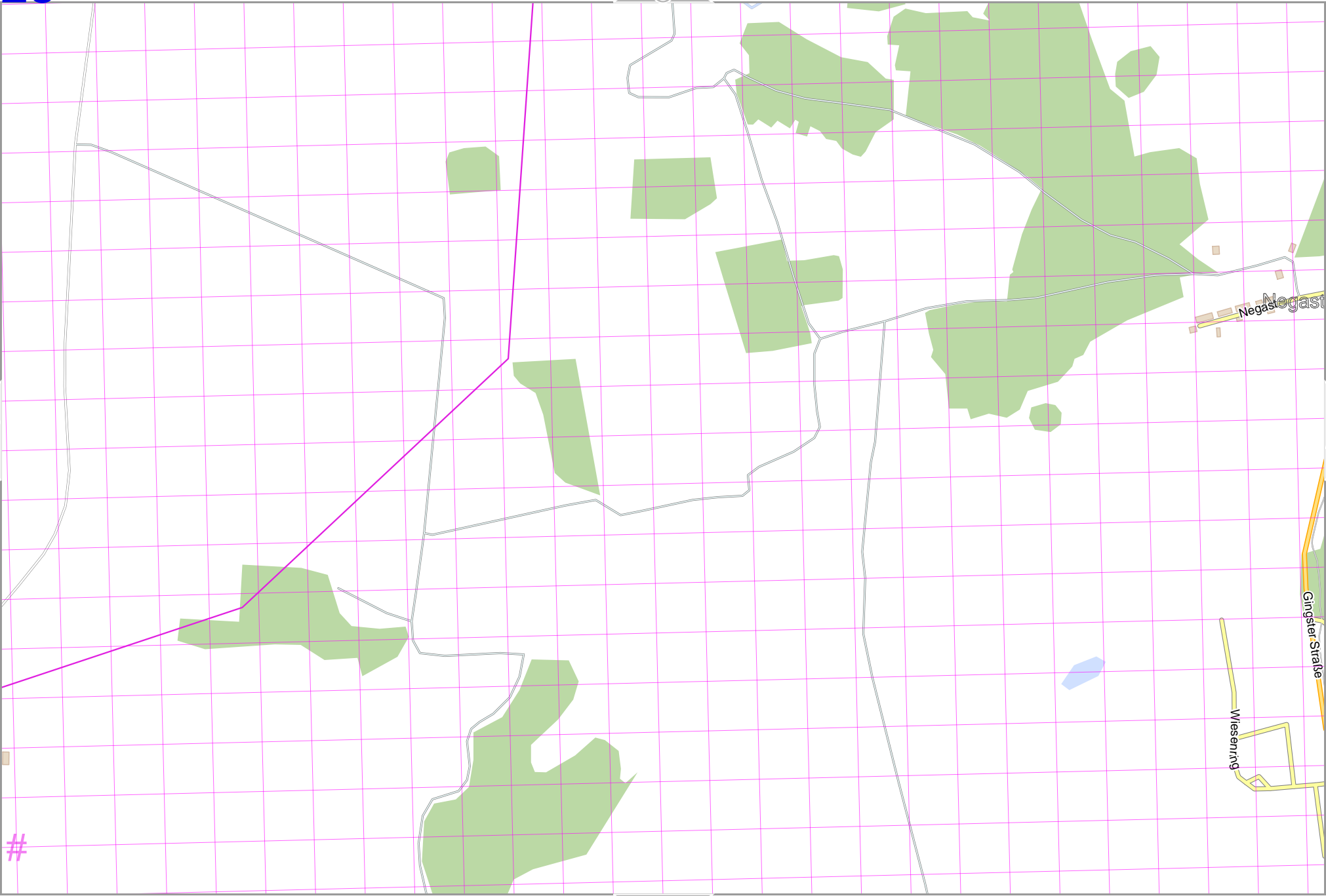
lon 13.29075 lat 54.37632

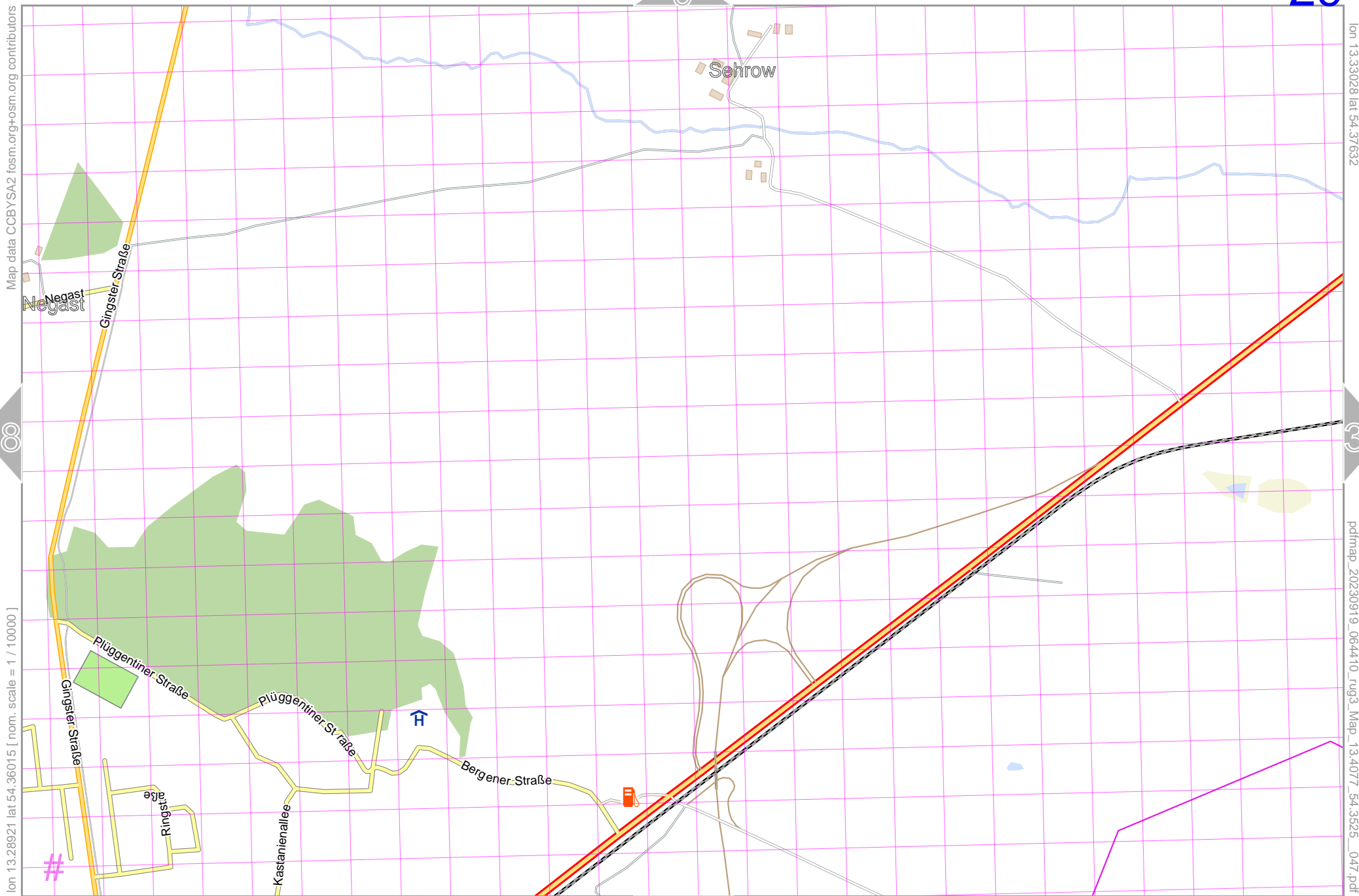
lon 13.24969 lat 54.36015 [nom. scale = 1 / 10000]

#

pdfmap_20230919_064410_rüg3_Map_13.24077_54.3525_047.pdf
Gingster Straße
Wieser ring

UTM: 33 U easting 386.30 km northing 6025.10 km
UTM-Grid-width = 100m





lon 13.28921 lat 54.36015 [nom. scale = 1 / 10000]

lon 13.33028 lat 54.37632
pdfmap_20230919_064410_rüg3_Map_134077_54.3525_047.pdf

UTM: 33 U easting 388.90 km northing 6025.00 km
UTM-Grid-width = 100m

#

Map data © OpenStreetMap contributors

30

10

Map data © CCBY-SA2 fosc.m.org+osm.org contributors

lon 13.36980 lat 54.37632

Stönkvitz

29

31

lon 13.32874 lat 54.36015 [nom. scale = 1 / 10000]

pdfmap_20230919_064410_rüg3_Map_13.4077_54.3525_047.pdf

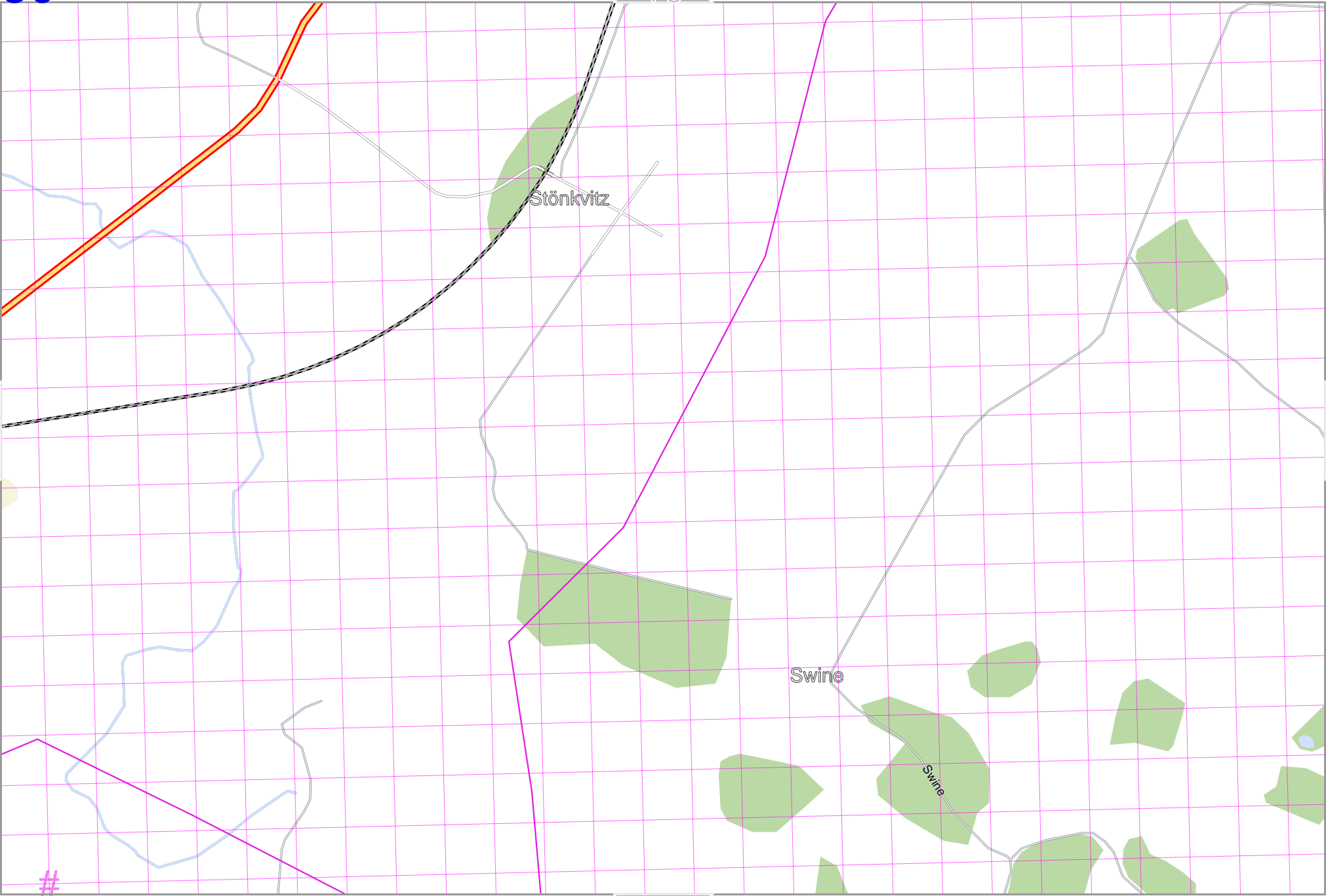
Swine

Swine

#

50

UTM: 33 U easting 391.50 km northing 6024.90 km
UTM-Grid-width = 100m





Map data CCBYSA2 fosc.m.org+osm.org contributors

lon 13.40933 lat 54.37632

30

32

lon 13.36826 lat 54.36015 [nom. scale = 1 / 10000]

pdfmap_20230919_064410_rüg3_Map_134077_54_3525_047.pdf

Koldevitz

Tangnitz

UTM: 33 U easting 394.00 km northing 6024.90 km
UTM-Grid-width = 100m

51

12

32

Map data © CCBY-SA2 fosc.m.org+osm.org contributors

lon 13.44885 lat 54.37632

31

33

lon 13.40779 lat 54.36015 [nom. scale = 1 / 10000]

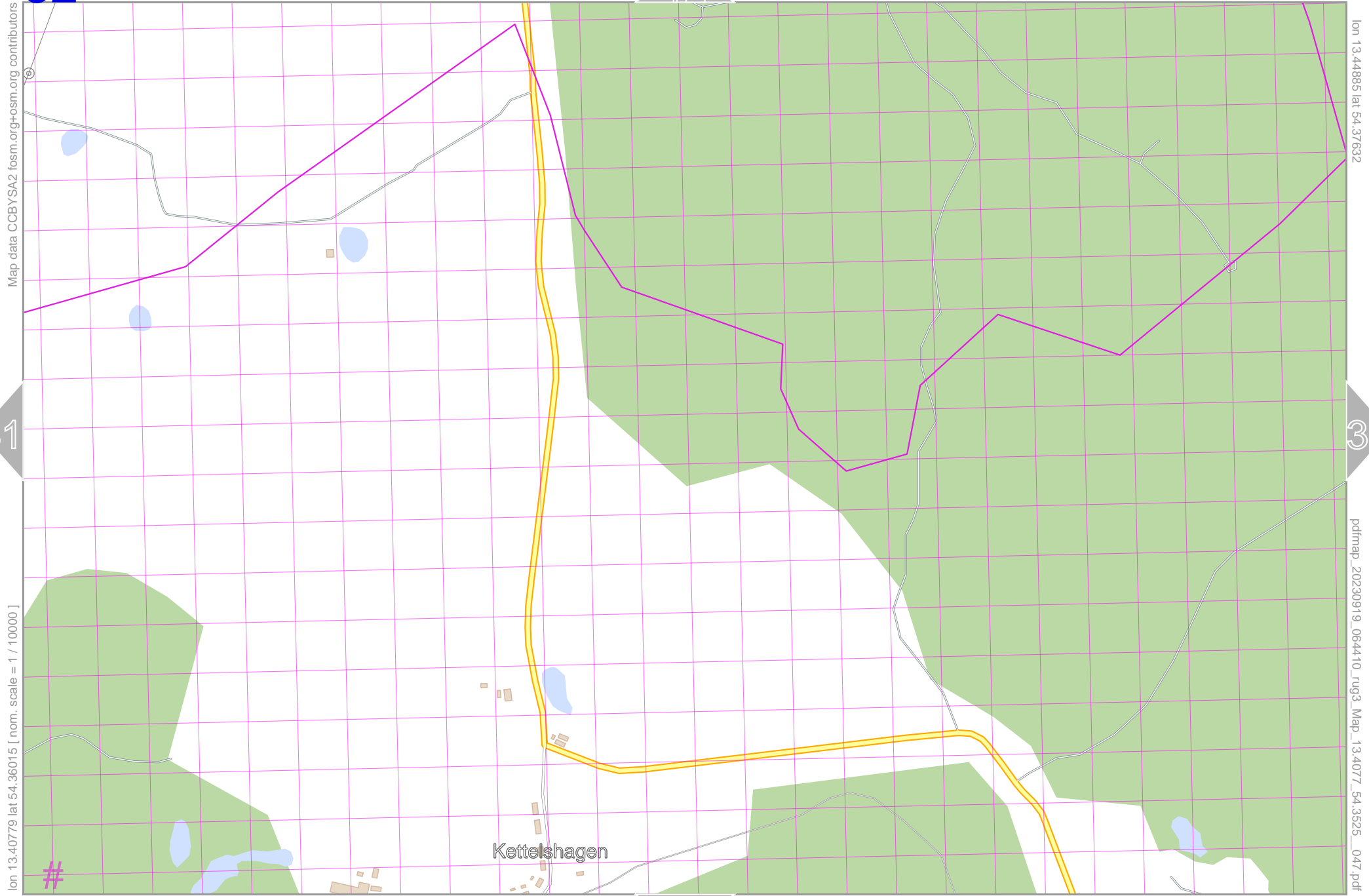
pdfmap_20230919_064410_rüg3_Map_13.4077_54.3525_047.pdf

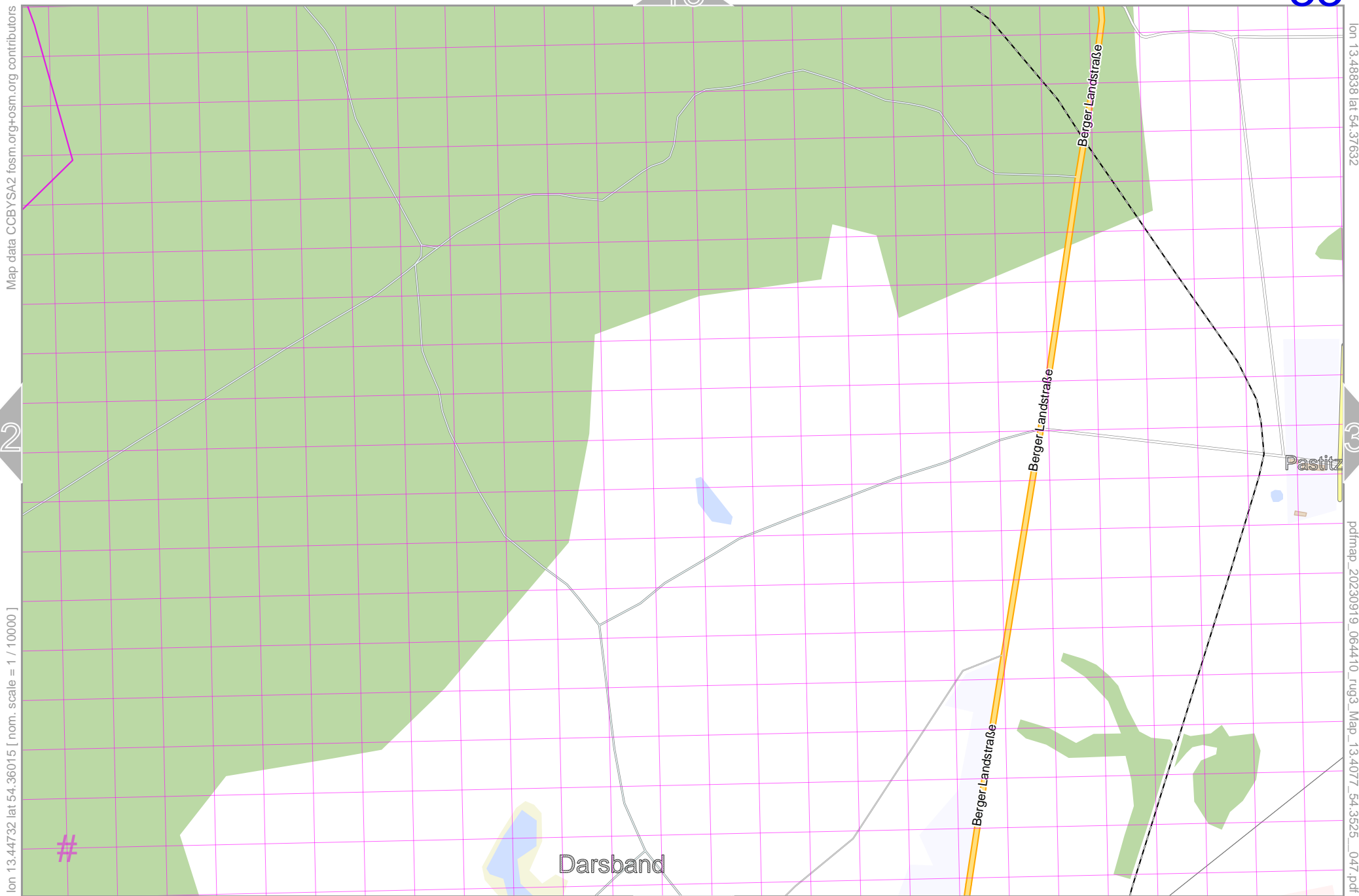
#

Kettelshagen

52

UTM: 33 U easting 396.60 km northing 6024.80 km
UTM-Grid-width = 100m





lon 13.44732 lat 54.36015 [nom. scale = 1 / 10000]

lon 13.48838 lat 54.37632

pdfmap_20230919_064410_rüg3_Map_134077_54_3525_047.pdf

UTM: 33 U easting 399.20 km northing 6024.80 km
UTM-Grid-width = 100m

34

14

Alt Pastitz

Map data CCBYSA2 fosc.m.org+osm.org contributors

lon 13.52791 lat 54.37632

33

Pastitz

35

lon 13.48684 lat 54.36015 [nom. scale = 1 / 10000]

pdfmap_20230919_064410_rüg3_Map_134077_54_3525_047.pdf

Beuchow

54

UTM: 33 U easting 401.70 km northing 6024.70 km
UTM-Grid-width = 100m





Map data CCBY-SA2 foscsm.org+osm.org contributors

lon 13.56743 lat 54.37632

34

36

lon 13.52637 lat 54.36015 [nom. scale = 1 / 10000]

pdfmap_20230919_064410_rüg3_Map_134077_54_3525_047.pdf

UTM: 33 U easting 404.30 km northing 6024.60 km
UTM-Grid-width = 100m

36

16

lon 13.60696 lat 54.37632

Map data CCBYSA2 fosc.m.org+osm.org contributors

35

37

lon 13.56589 lat 54.36015 [nom. scale = 1 / 10000]

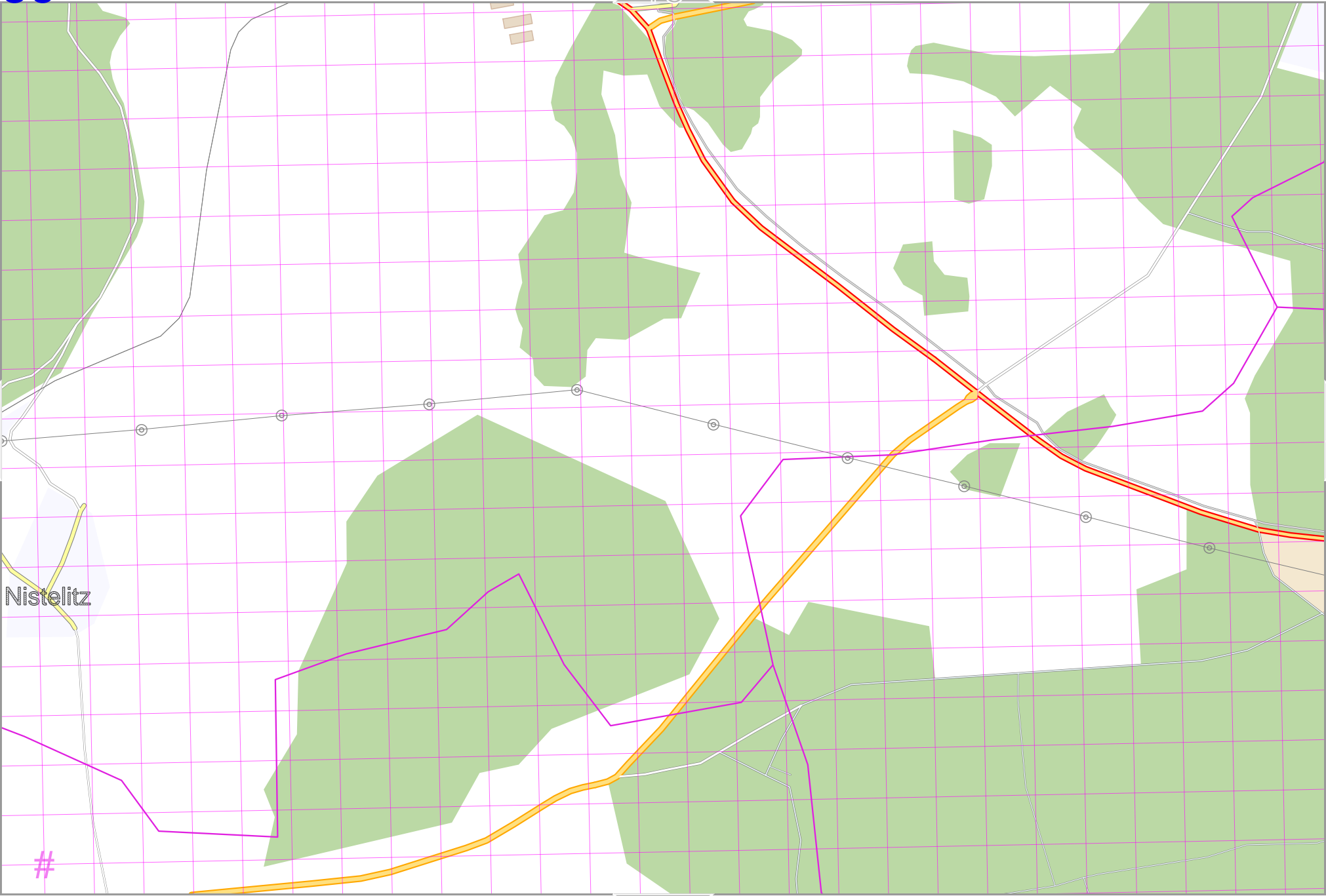
Nistelitz

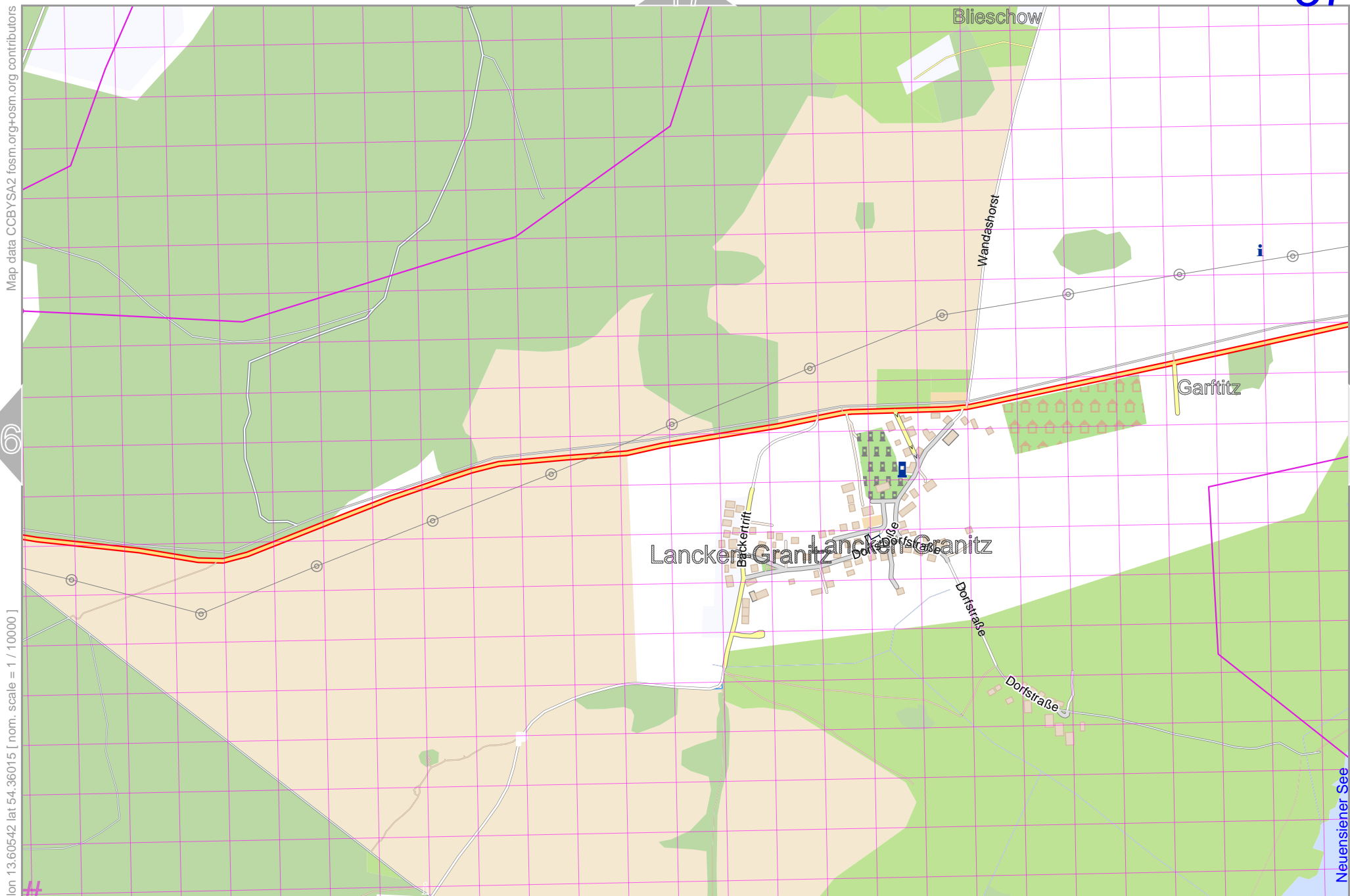
pdfmap_20230919_064410_rüg3_Map_134077_54_3525_047.pdf

#

56

UTM: 33 U easting 406.90 km northing 6024.60 km
UTM-Grid-width = 100m





lon 13.60542 lat 54.36015 [nom. scale = 1 / 10000]

lon 13.64648 lat 54.37632

pdfmap_20230919_064410_rüg3_Map_134077_54.3525_047.pdf

UTM: 33 U easting 409.40 km northing 6024.50 km
UTM-Grid-width = 100m

Map data © CCBY-SA2 fosc.m.org+osm.org contributors

lon 13.698601 lat 54.37632

37

39

lon 13.64495 lat 54.36015 [nom. scale = 1 / 10000]

pdfmap_20230919_064410_rüg3_Map_134077_54.3525_047.pdf

Neuensiener See

Selliner See

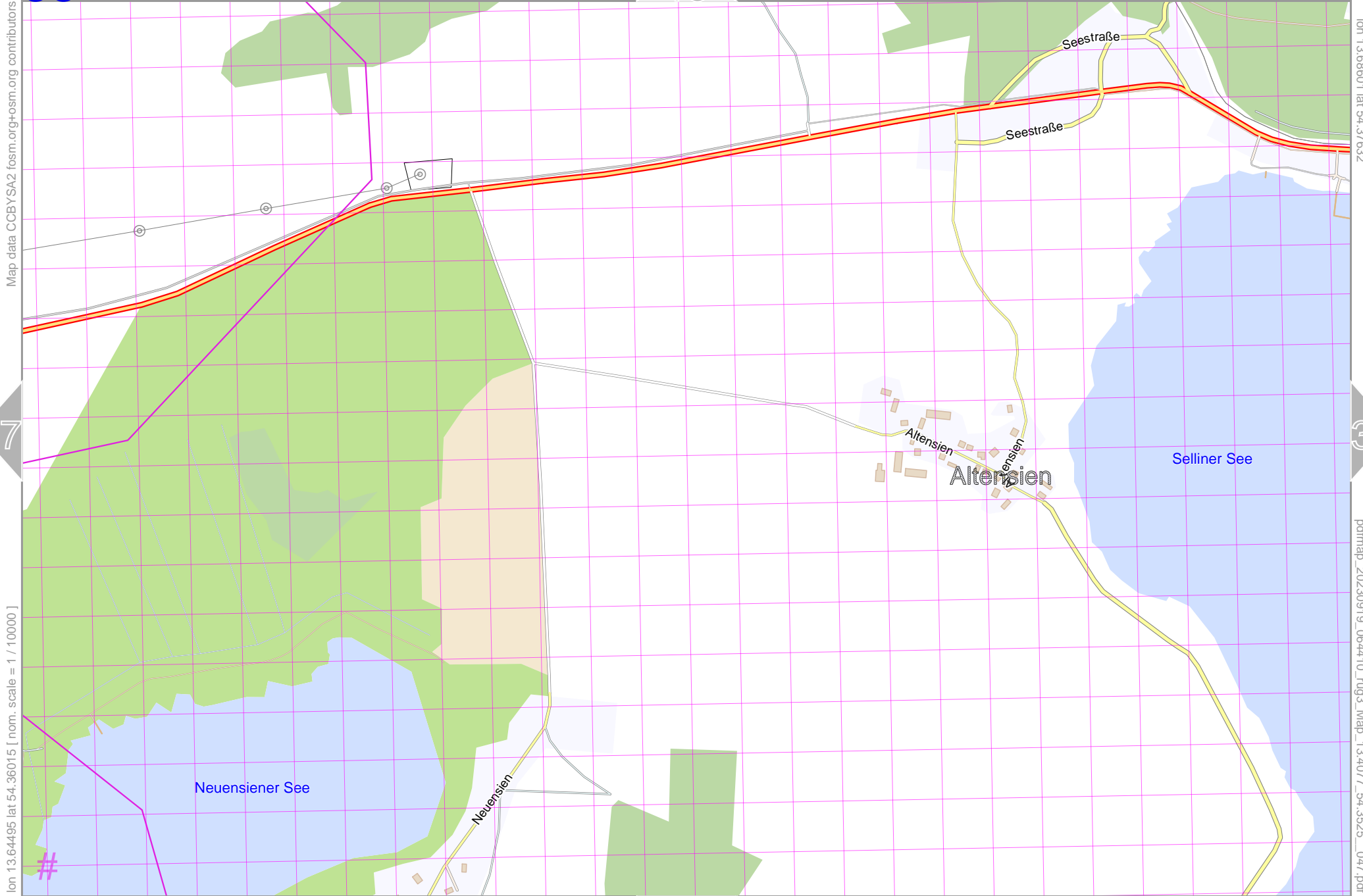
Altensien

Altensien

Neuensiener See

Neuensiener See

#



Map data © CCBY-SA2 foscsm.org+osm.org contributors

lon 13.72554 lat 54.37632

38

40

lon 13.68447 lat 54.36015 [nom. scale = 1 / 10000]

pdfmap_20230919_064410_rüg3_Map_134077_54.3525_047.pdf

UTM: 33 U easting 414.60 km northing 6024.40 km
UTM-Grid-width = 100m



59

40

20

rüg3_Map

top

Map data © OpenStreetMap contributors

lon 13.76506 lat 54.37632

39

41

lon 13.72400 lat 54.36015 [nom. scale = 1 / 10000]


pdfmap_20230919_064410_rüg3_Map_13.4077_54.3525_047.pdf

#

UTM: 33 U easting 417.10 km northing 6024.40 km

UTM-Grid-width = 100m

60



40

lon 13.76352 lat 54.36015 [nom. scale = 1 / 10000]

lon 13.80459 lat 54.37632

pdfmap_20230919_064410_rüg3_Map_13.4077_54.3525_047.pdf

#

UTM: 33 U easting 419.70 km northing 6024.30 km
UTM-Grid-width = 100m

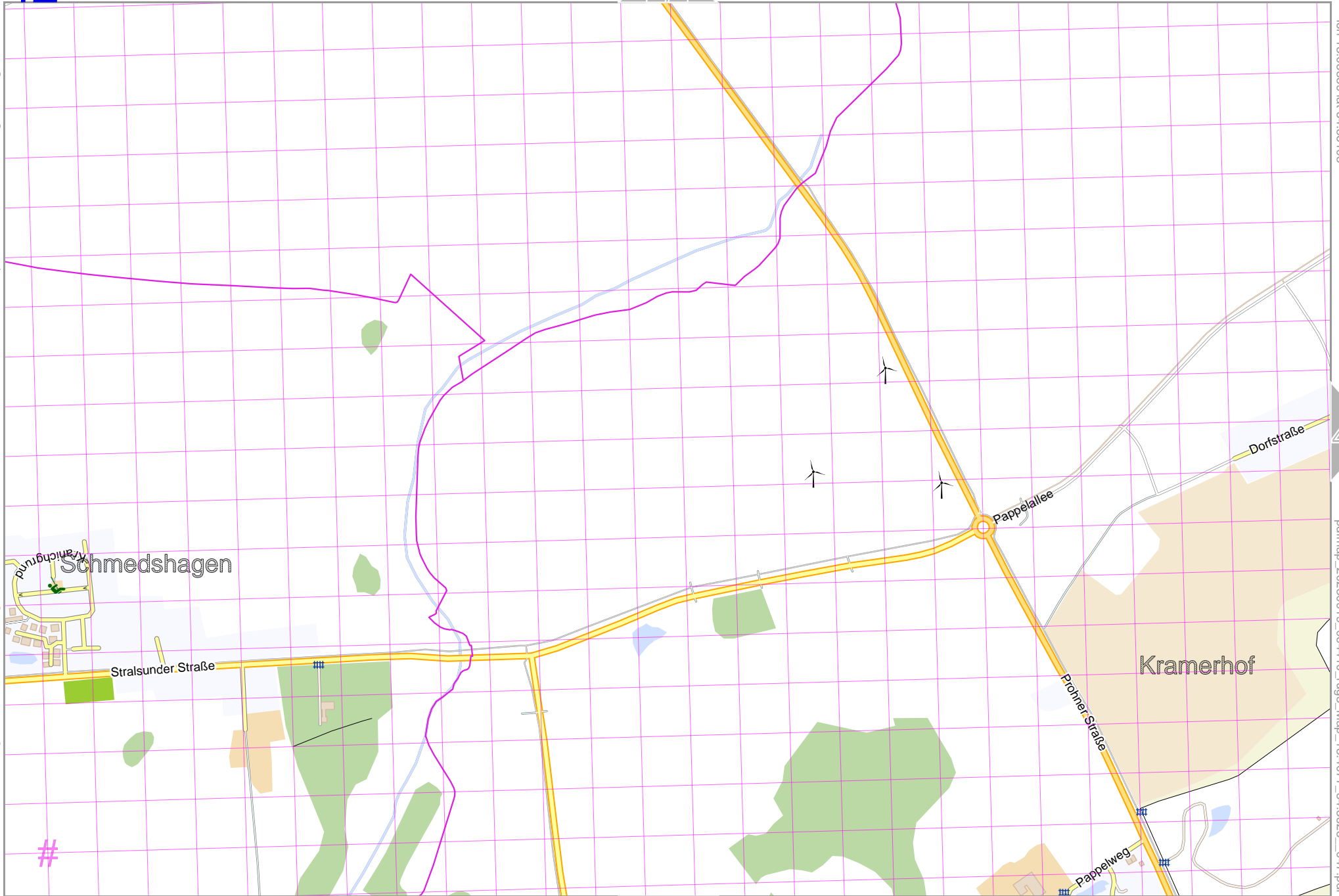
61

Map data © CCBY-SA2 foscsm.org+osm.org contributors

lon 13.01253 lat 54.34488 [nom. scale = 1 / 10000]

lon 13.05359 lat 54.36105

pdfmap_20230919_064410_rüg3_Map_134077_54_3525_047.pdf



UTM: 33 U easting 370.90 km northing 6023.80 km
UTM-Grid-width = 100m

Map data © CCBY-SA2 foscsm.org+osm.org contributors

lon 13.09312 | lat 54.36105

42

44

lon 13.05206 | lat 54.34488 [nom. scale = 1 / 10000]

pdfmap_20230919_064410_rüg3_Map_13.4077_54.3525_047.pdf

UTM: 33 U easting 373.40 km northing 6023.70 km
UTM-Grid-width = 100m

63



24

44

Map data © CCBY-SA2 fcosm.org+osm.org contributors

lon 13.13265 lat 54.36105

43

45

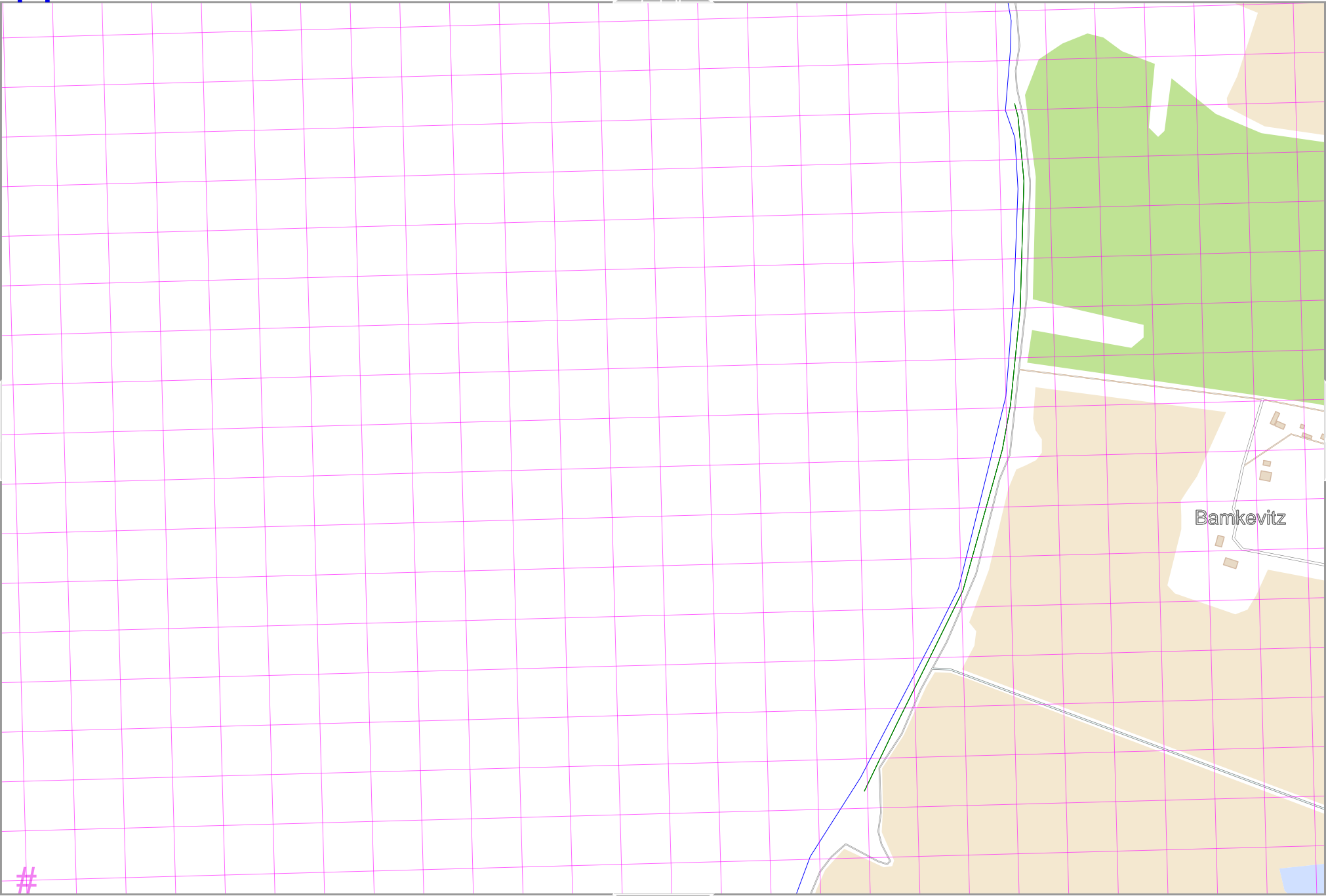
lon 13.09158 lat 54.34488 [nom. scale = 1 / 10000]

pdfmap_20230919_064410_rüg3_Map_13.4077_54.3525_047.pdf

Bamkevitz

UTM: 33 U easting 376.00 km northing 6023.60 km
UTM-Grid-width = 100m

64



Map data © OpenStreetMap contributors

lon 13.17217 lat 54.36105

44

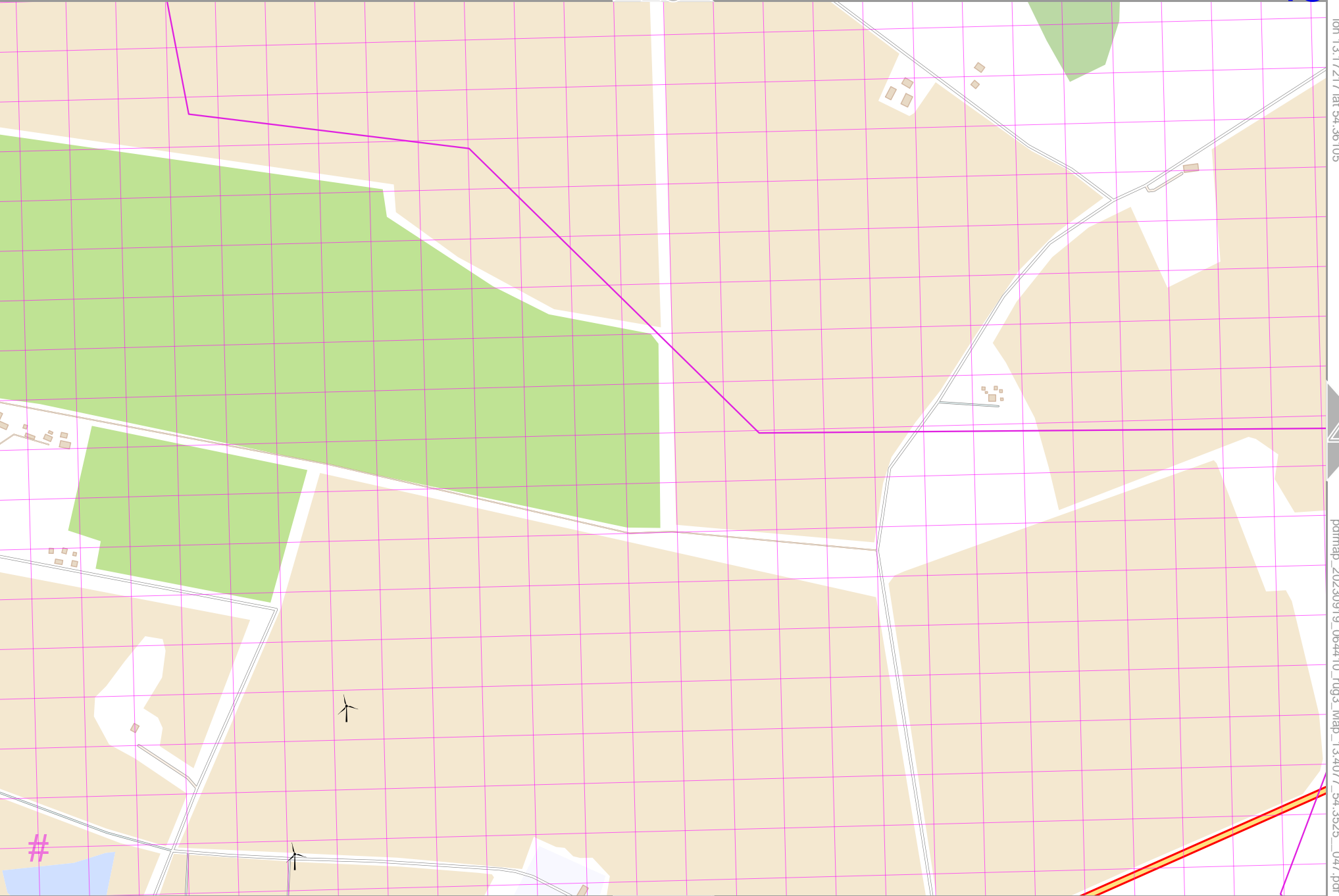
46

lon 13.13111 lat 54.34488 [nom. scale = 1 / 10000]

pdfmap_20230919_064410_rüg3_Map_13.4077_54.3525_047.pdf

UTM: 33 U easting 378.60 km northing 6023.60 km
UTM-Grid-width = 100m

65



Map data © CCBY-SA2 foscsm.org+osm.org contributors

lon 13.21170 lat 54.36105

45

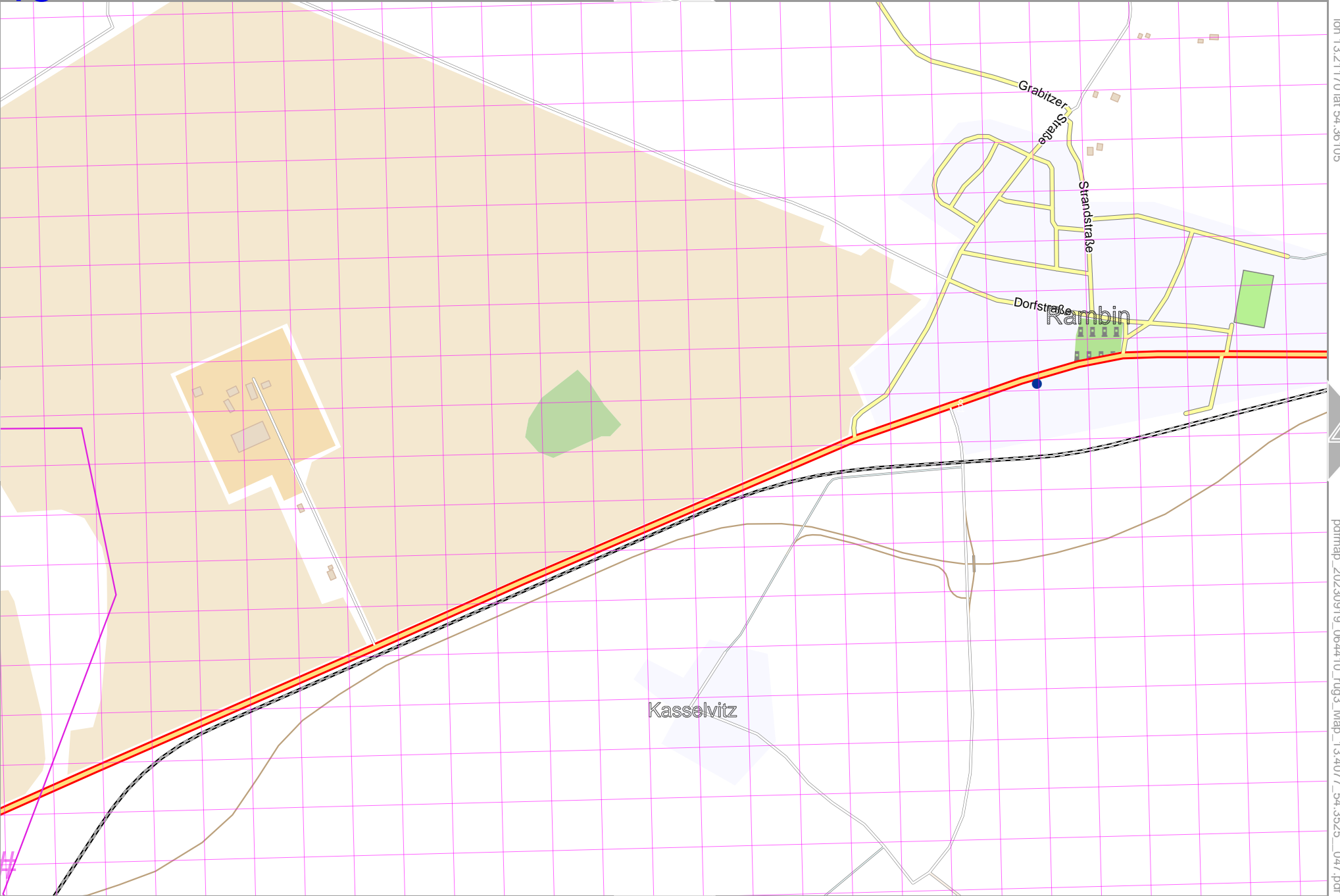
47

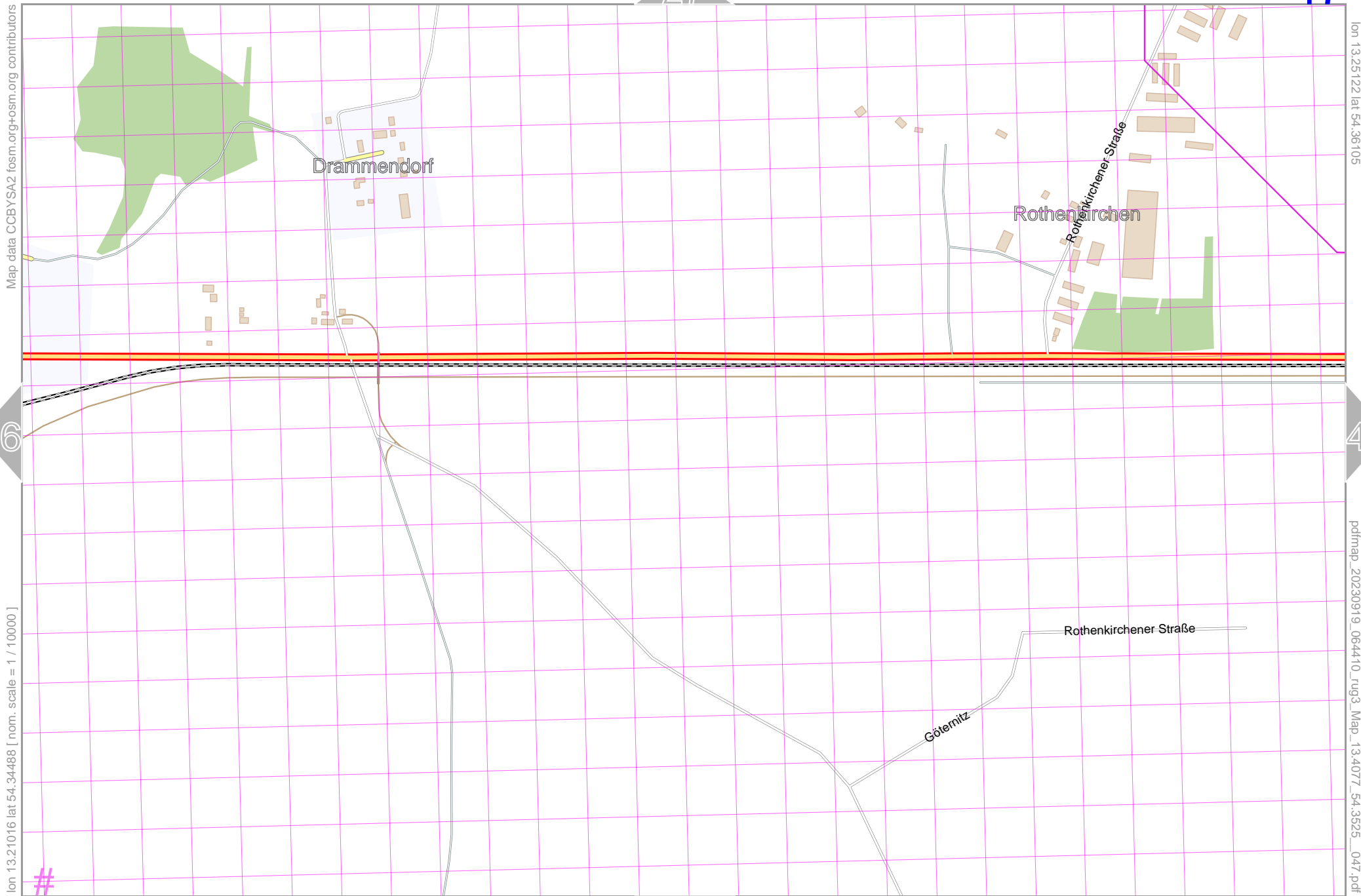
lon 13.17063 lat 54.34488 [nom. scale = 1 / 10000]

pdfmap_20230919_064410_rüg3_Map_13.24077_54.3525_047.pdf

UTM: 33 U easting 381.10 km northing 6023.50 km
UTM-Grid-width = 100m

66





Map data CCBYSA2 fosc.m.org+osm.org contributors

lon 13.25122 lat 54.36105

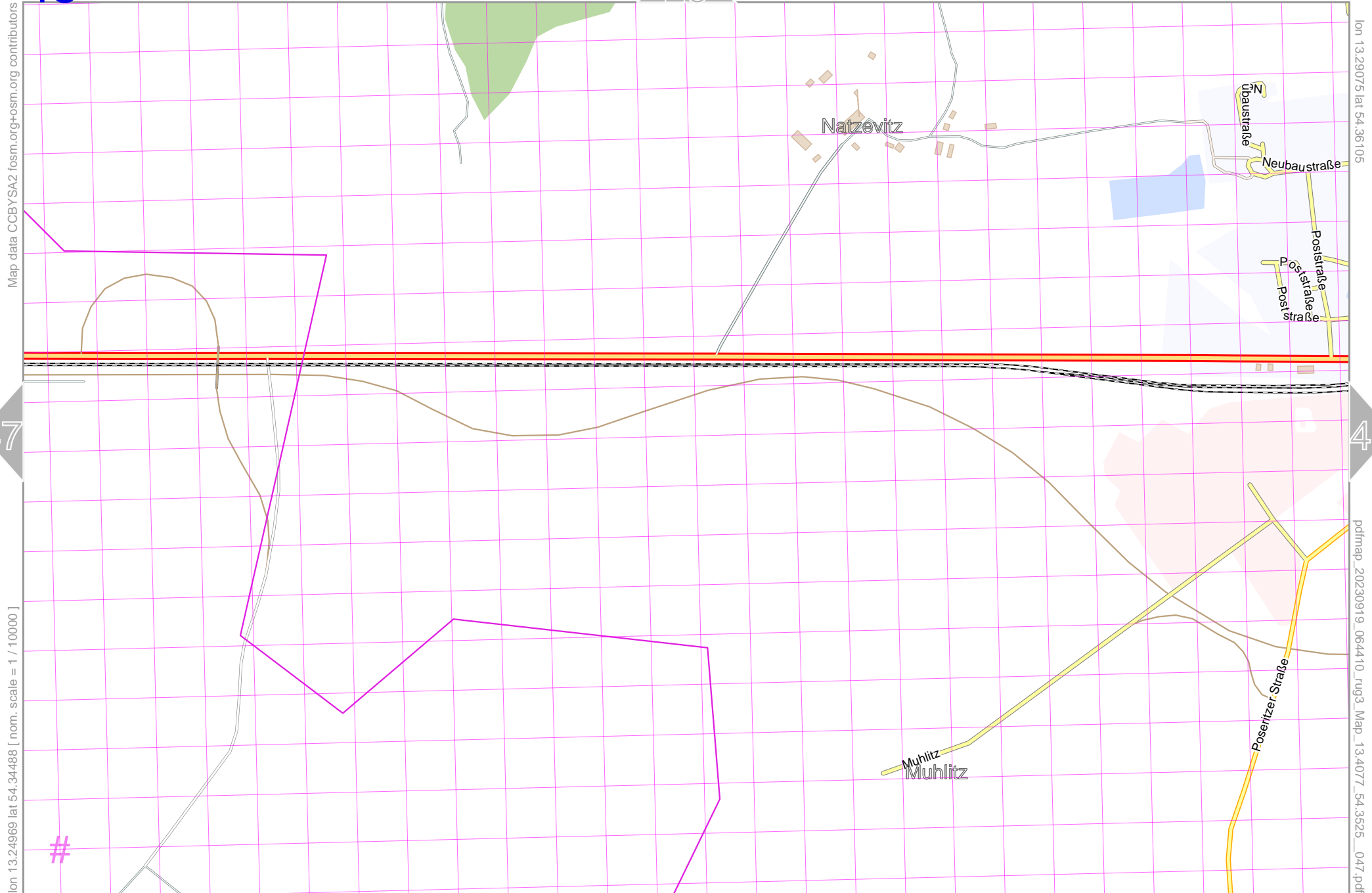
46

48

lon 13.21016 lat 54.34488 [nom. scale = 1 / 10000]

UTM: 33 U easting 383.70 km northing 6023.40 km UTM-Grid-width = 100m

pdfmap_20230919_064410_rüg3_Map_13.24077_54.3525_047.pdf



Map data CCBYSA2 foscsm.org+osm.org contributors

lon 13.29075 lat 54.36105

47

49

lon 13.24969 lat 54.34486 [nom. scale = 1 / 10000]

pdfmap_20230919_064410_rüg3_Map_13.24077_54.3525_047.pdf

#



Map data © CCBY-SA2 fcsm.org+osm.org contributors

lon 13.33028 lat 54.36105

pdfmap_20230919_064410_rüg3_Map_134077_54.3525_047.pdf

lon 13.28921 lat 54.34488 [nom. scale = 1 / 10000]

UTM: 33 U easting 388.80 km northing 6023.30 km
UTM-Grid-width = 100m

50

30

Map data © CCBY-SA2 fosc.m.org+osm.org contributors

lon 13.36980 lat 54.36105

Bietegast

Swine

Heidenfelde

Karnitz

Kniewer See

49

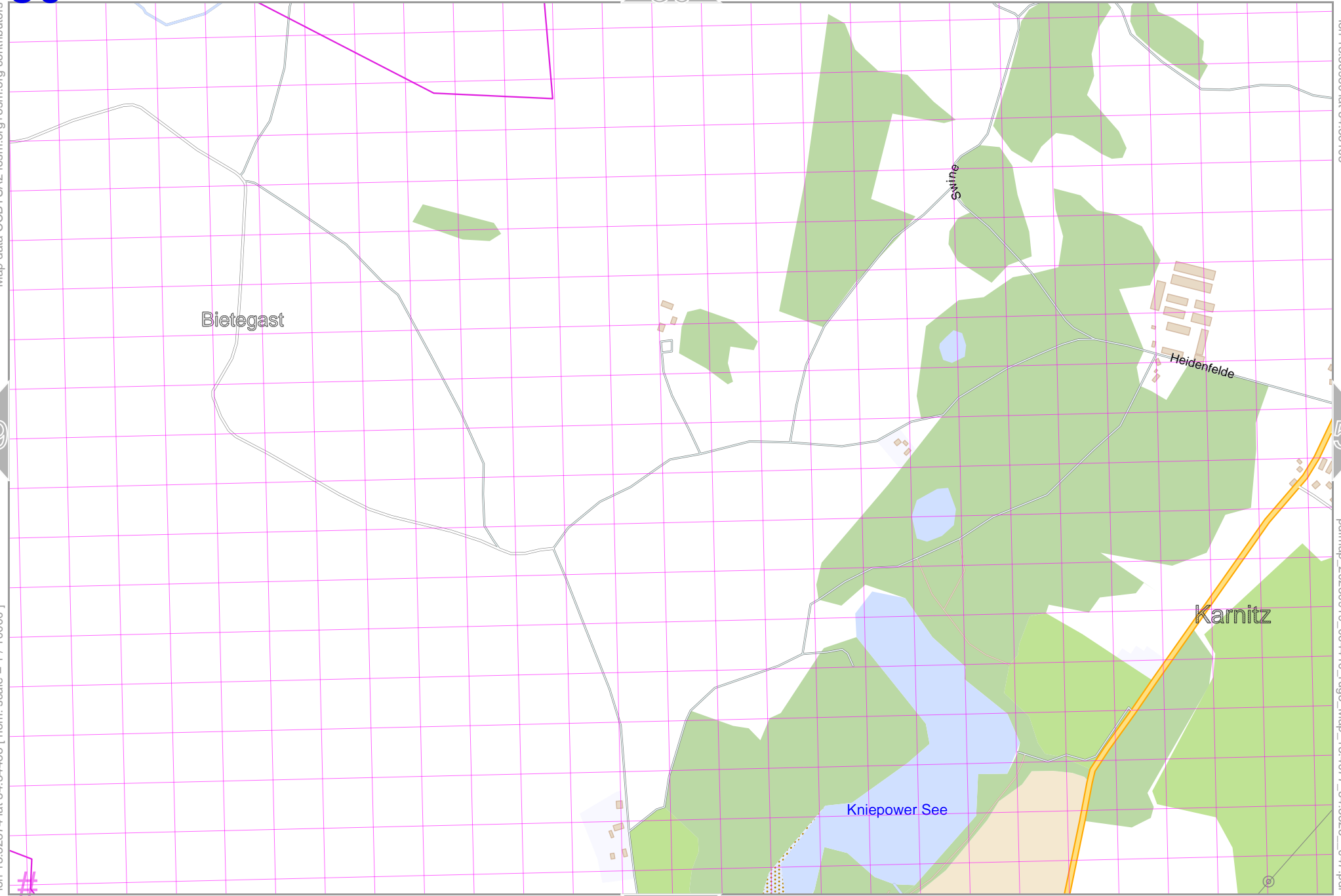
51

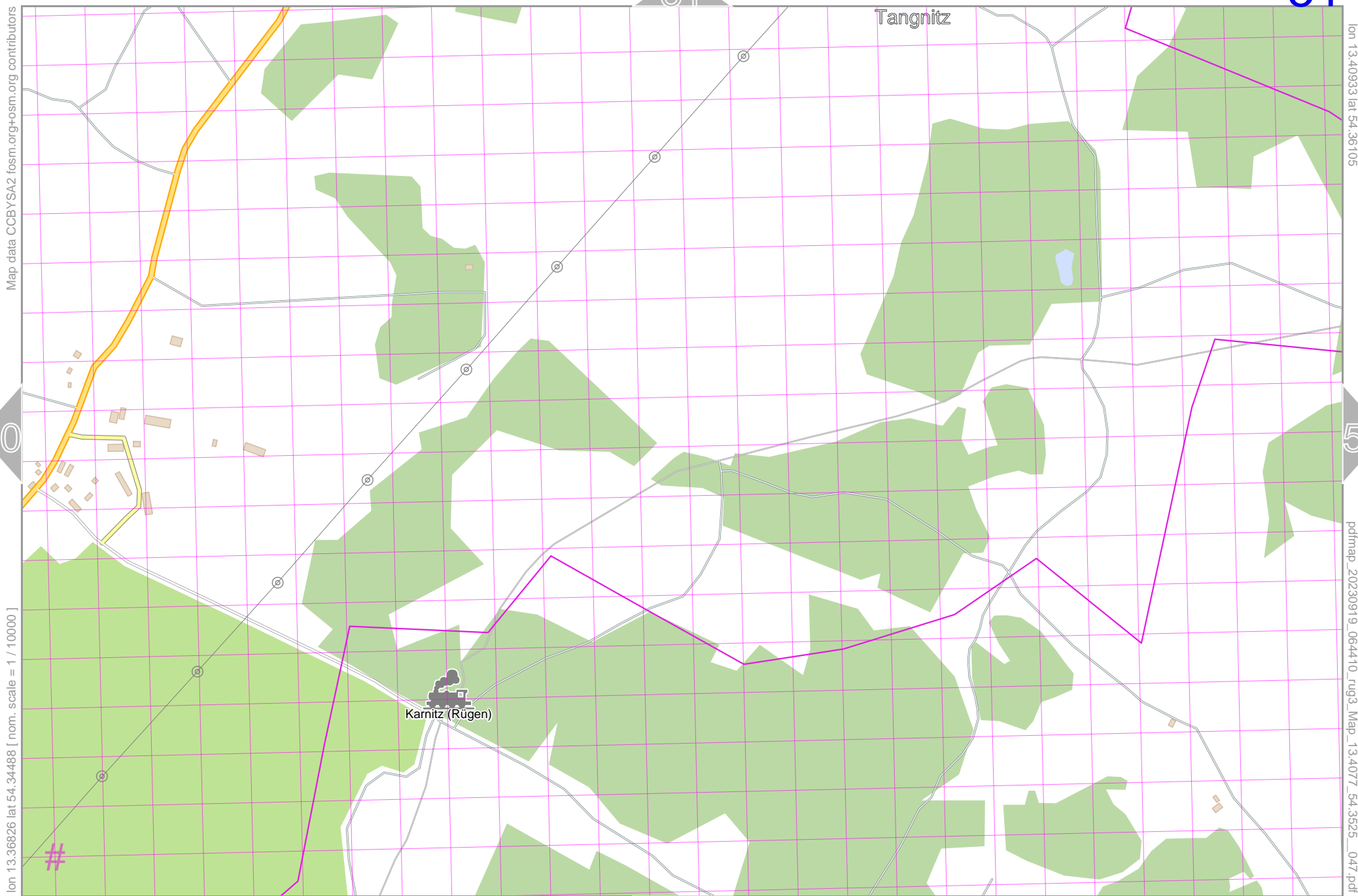
lon 13.32874 lat 54.34488 [nom. scale = 1 / 10000]

pdfmap_20230919_064410_rüg3_Map_134077_54_3525_047.pdf

UTM: 33 U easting 391.40 km northing 6023.20 km
UTM-Grid-width = 100m

70





Map data CCBYSA2 foscsm.org+osm.org contributors

lon 13.40933 lat 54.36105

50

52

lon 13.36826 lat 54.34488 [nom. scale = 1 / 10000]

pdfmap_20230919_064410_rüg3_Map_13.4077_54.3525_047.pdf

Karnitz (Rügen)

Tangnitz

#

31

71

UTM: 33 U easting 394.00 km northing 6023.20 km
UTM-Grid-width = 100m

52

rüg3_Map

Map data CCBYSA2 fosc.m.org+osm.org contributors

lon 13.44885 lat 54.36105

Kettelshagen

Kettelshagen

Güstelitz
Güstelitz

51

53

lon 13.40779 lat 54.34488 [nom. scale = 1 / 10000]

pdfmap_20230919_064410_rüg3_Map_134077_54_3525_047.pdf

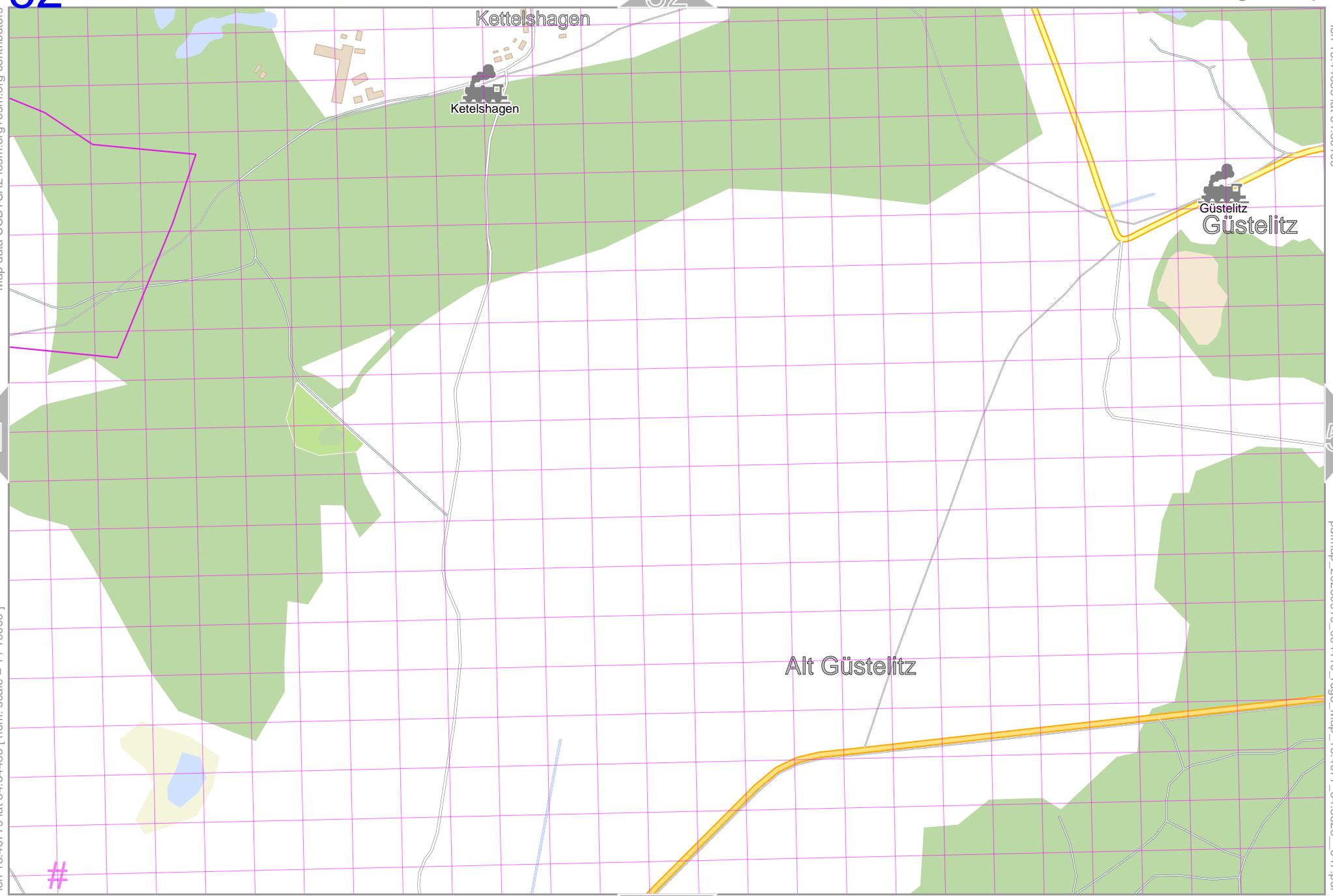
Alt Güstelitz

#

UTM: 33 U easting 396.60 km northing 6023.10 km

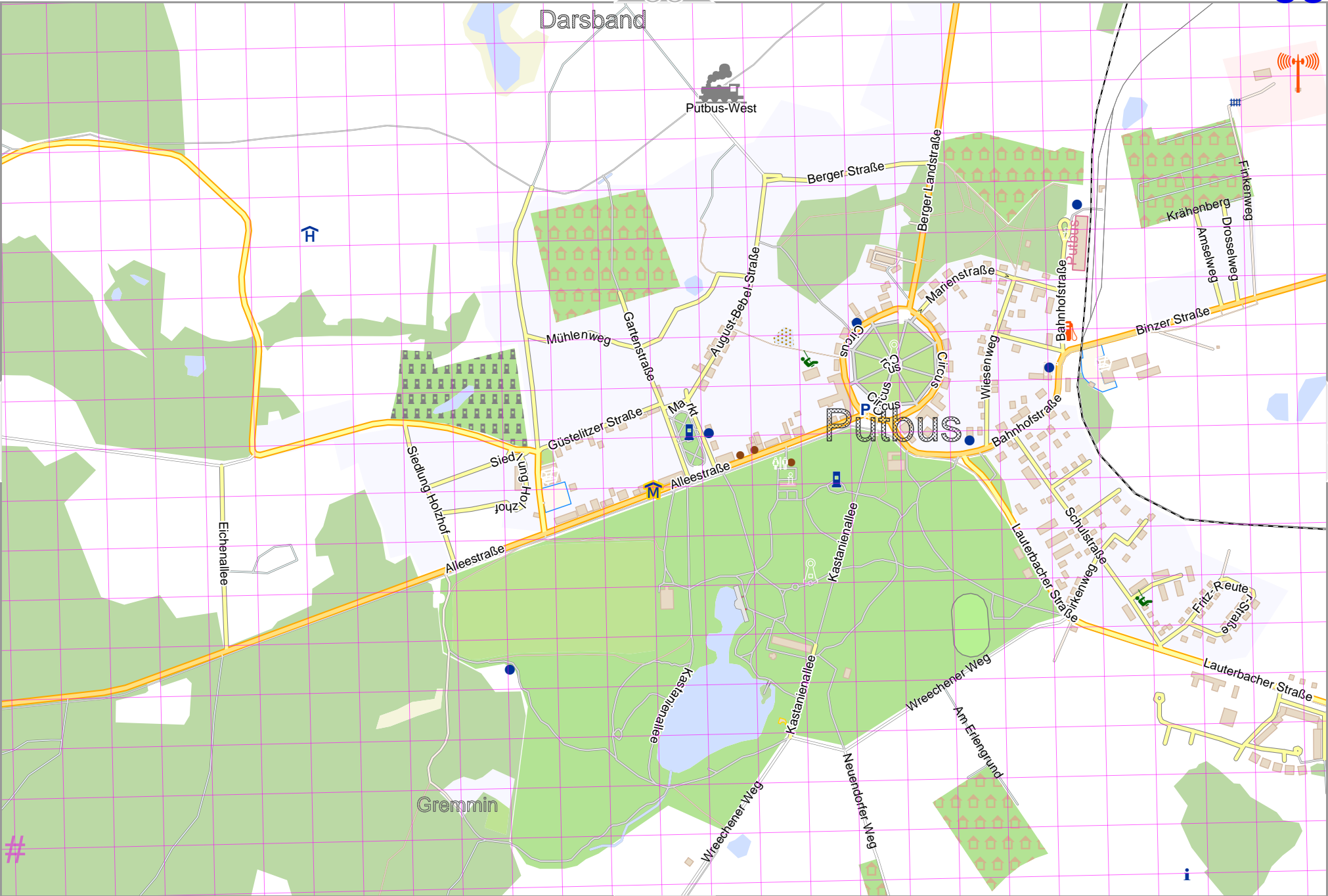
UTM-Grid-width = 100m

72



Map data © CCBYSA2 foscsm.org+osm.org contributors

lon 13.44732 lat 54.34488 [nom. scale = 1 / 10000]



lon 13.44838 lat 54.36105

pdfmap_20230919_064410_rüg3_Map_134077_54.3525_047.pdf

UTM: 33 U easting 399.10 km northing 6023.10 km
UTM-Grid-width = 100m

33

73

52

54

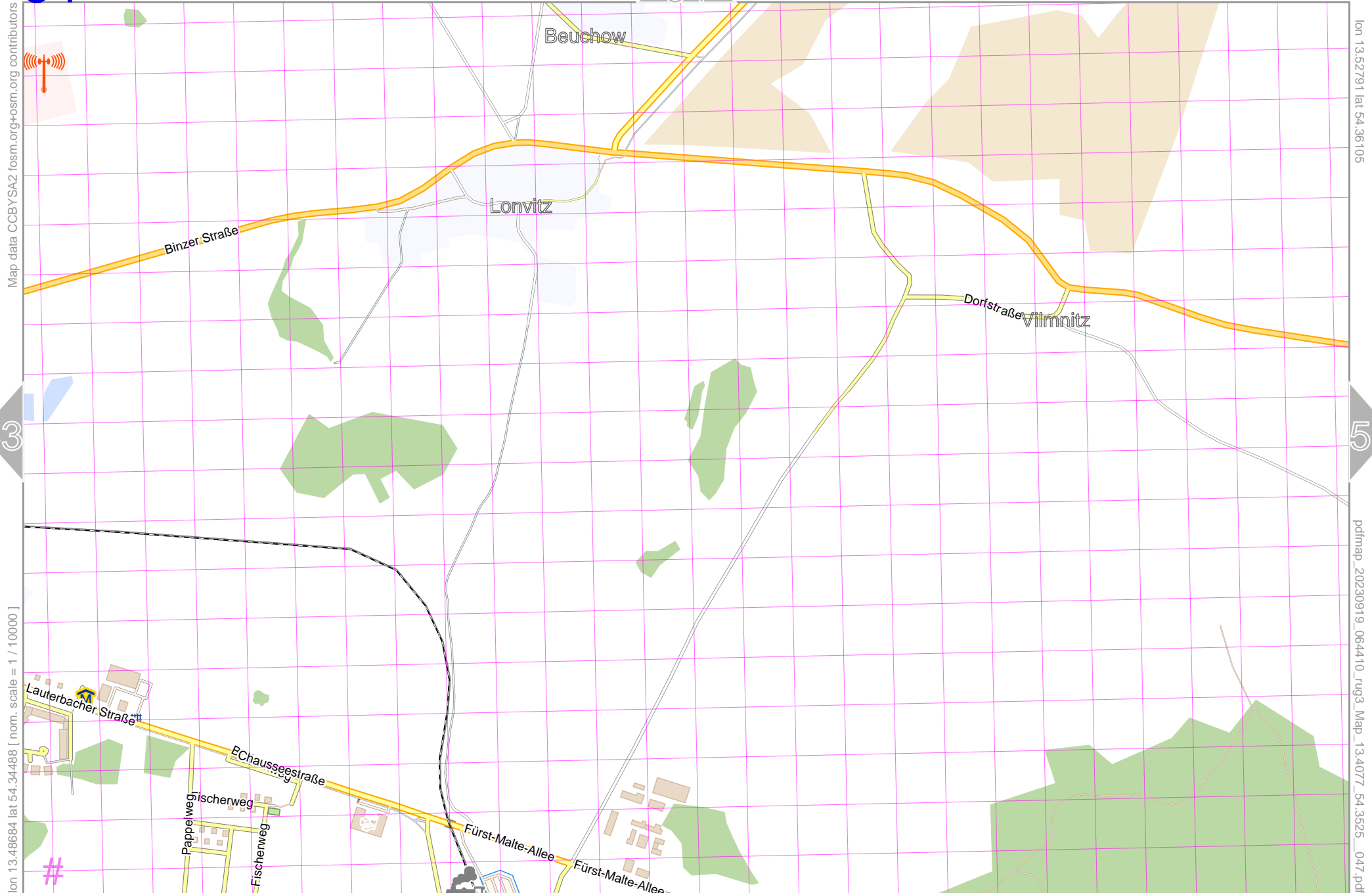
Darsband

Putbus-West

Putbus

Gremmin





Map data CCBYSA2 fosc.m.org+osm.org contributors

lon 13.52791 lat 54.36105

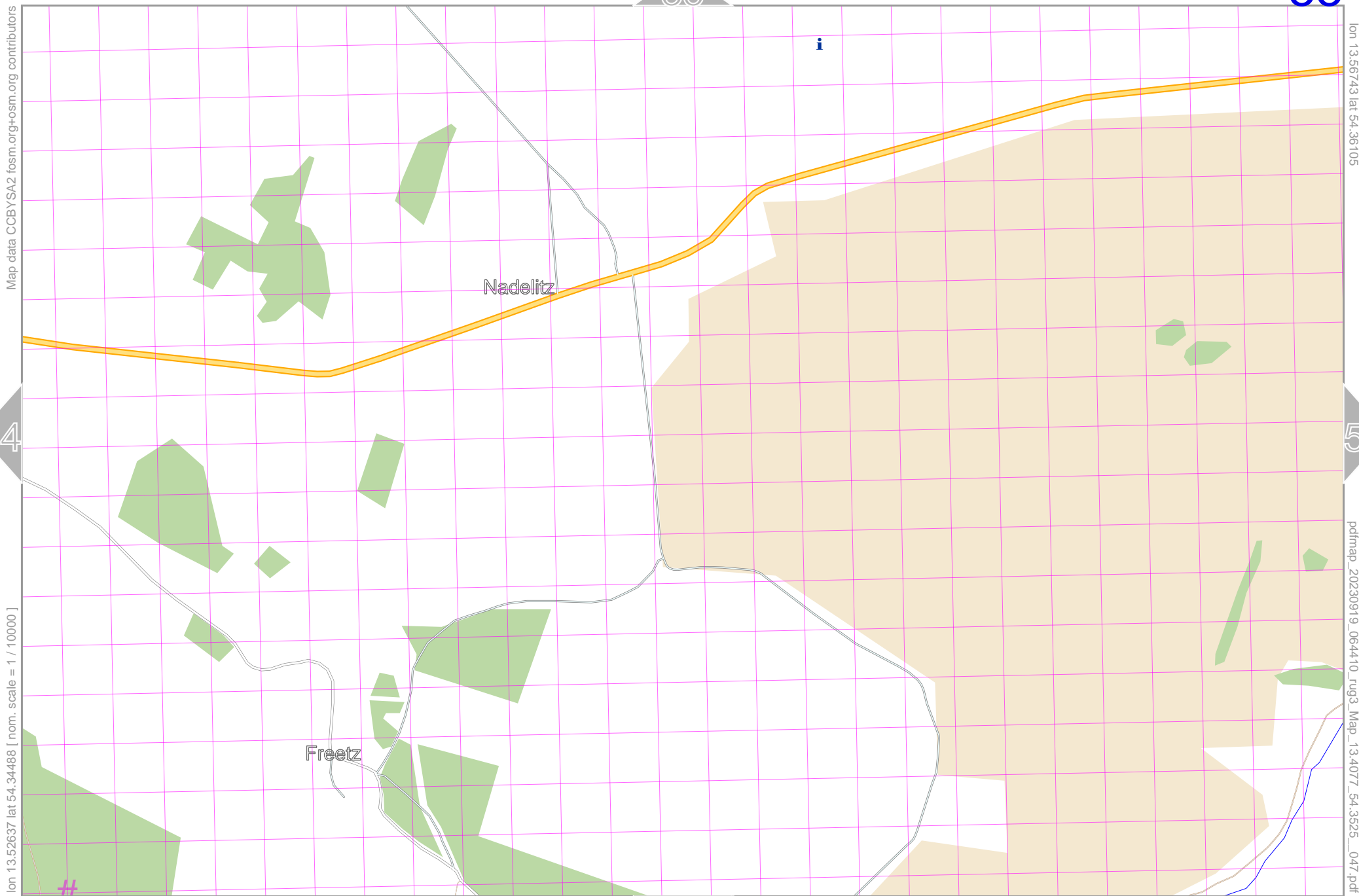
53

55

lon 13.48684 lat 54.34488 [nom. scale = 1 / 10000]

pdfmap_20230919_064410_rüg3_Map_134077_54_3525_047.pdf

UTM: 33 U easting 401.70 km northing 6023.00 km
UTM-Grid-width = 100m



lon 13.52637 lat 54.34488 [nom. scale = 1 / 10000]

UTM 33 U easting 404.30 km northing 6022.90 km
UTM-Grid-width = 100m

lon 13.56743 lat 54.36105

pdfmap_20230919_064410_rüg3_Map_134077_54_3525_047.pdf

Map data © CCBY-SA2 fosc.m.org+osm.org contributors

lon 13.60696 lat 54.36105

55

Groß Stresow

57

lon 13.56589 lat 54.34488 [nom. scale = 1 / 10000]

pdfmap_20230919_064410_rüg3_Map_134077_54_3525_047.pdf

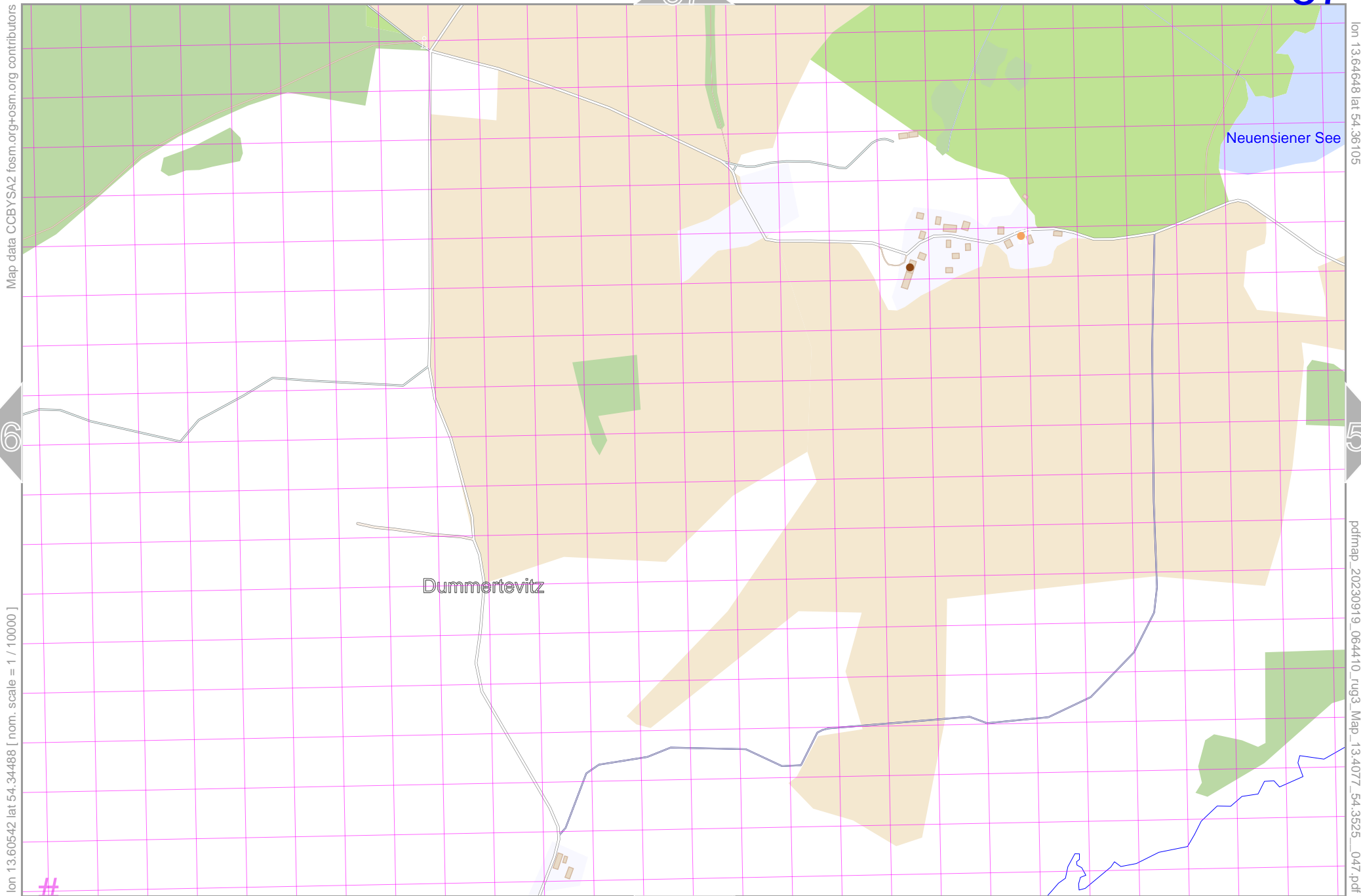
36

76

#

UTM: 33 U easting 406.80 km northing 6022.90 km
UTM-Grid-width = 100m





Map data CCBYSA2 foscsm.org+osm.org contributors

lon 13.64648 lat 54.36105

56

58

Dummertevitz

Neuensiener See

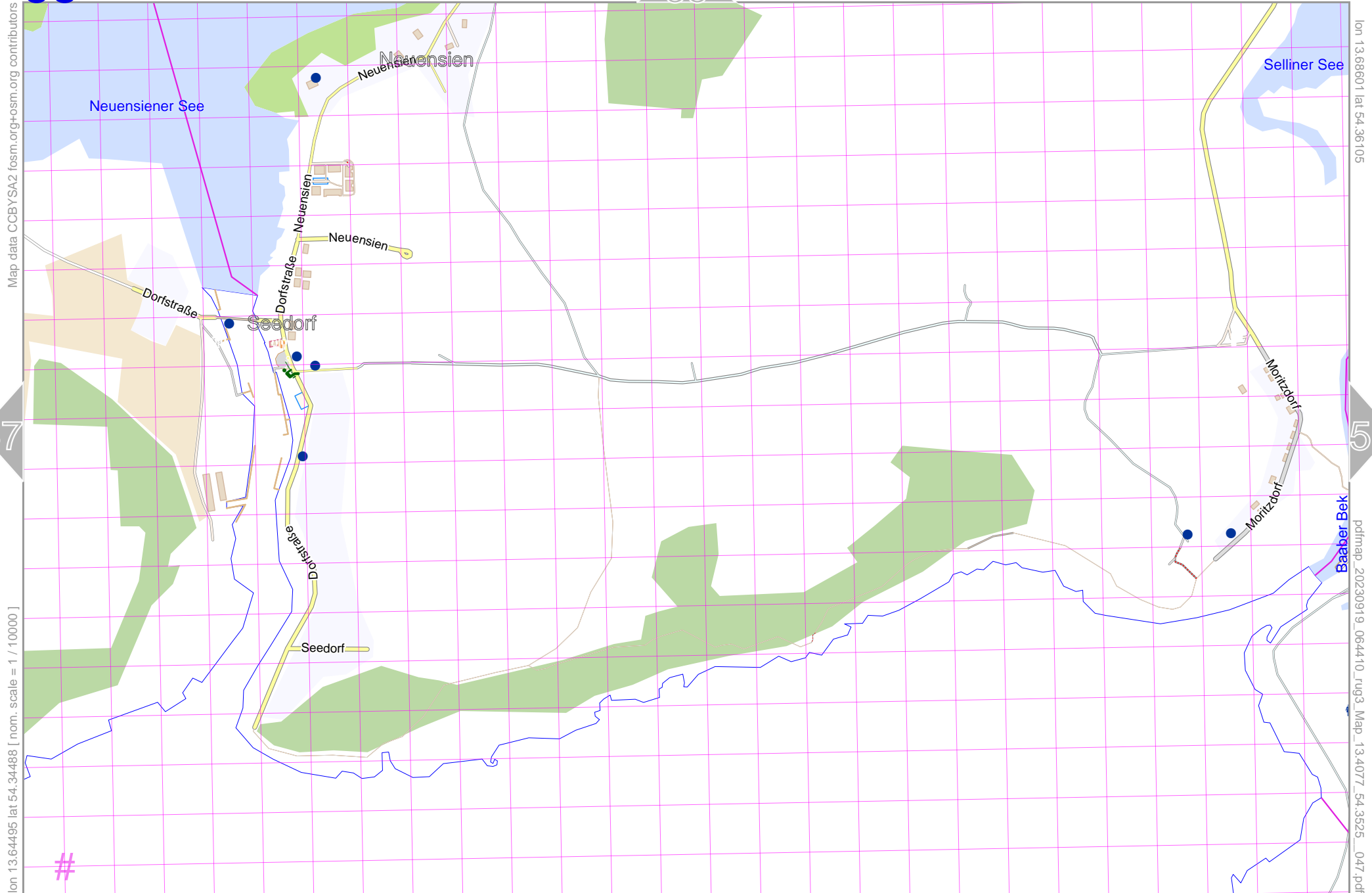
lon 13.60542 lat 54.34488 [nom. scale = 1 / 10000]

pdfmap_20230919_064410_rüg3_Map_134077_54_3525_047.pdf

37

77

UTM: 33 U easting 409.40 km northing 6022.80 km
UTM-Grid-width = 100m



Map data CCBYSA2 fosc.m.org+osm.org contributors

lon 13.688601 lat 54.36105

lon 13.64495 lat 54.34488 [nom. scale = 1 / 10000]

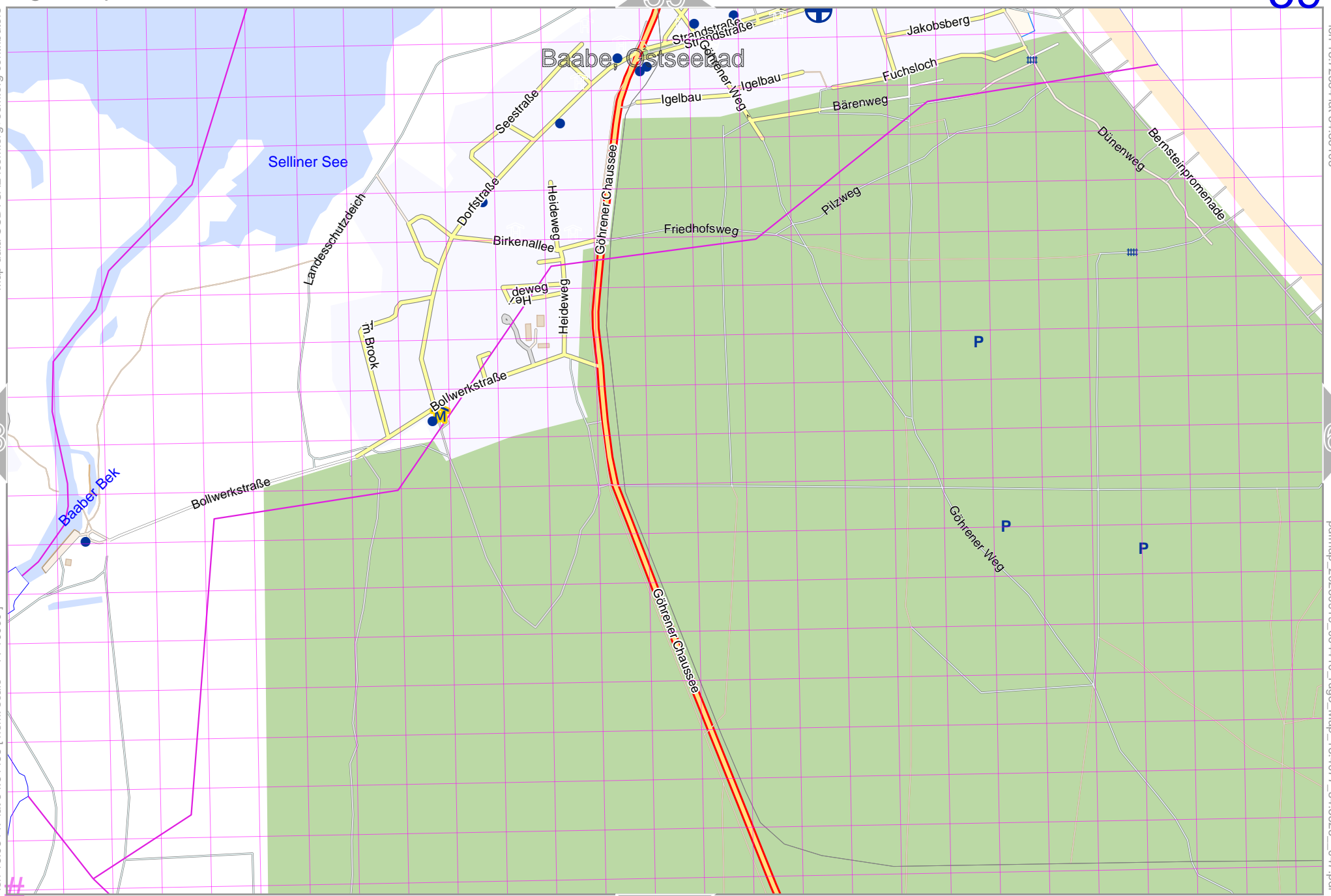
pdfmap_20230919_064410_rüg3_Map_134077_54.3525_047.pdf

#

UTM: 33 U easting 412.00 km northing 6022.80 km UTM-Grid-width = 100m

Map data © CCBY-SA2 foscsm.org+osm.org contributors

lon 13.72554 lat 54.36105



lon 13.68447 lat 54.34488 [nom. scale = 1 / 10000]

pdfmap_20230919_064410_rüg3_Map_134077_54_3525_047.pdf

UTM: 33 U easting 414.50 km northing 6022.70 km
UTM-Grid-width = 100m

60

40

rüg3_Map

lon 13.76506 lat 54.36105

Map data © CCBYSA2 fosc.m.org+osm.org contributors

59

60

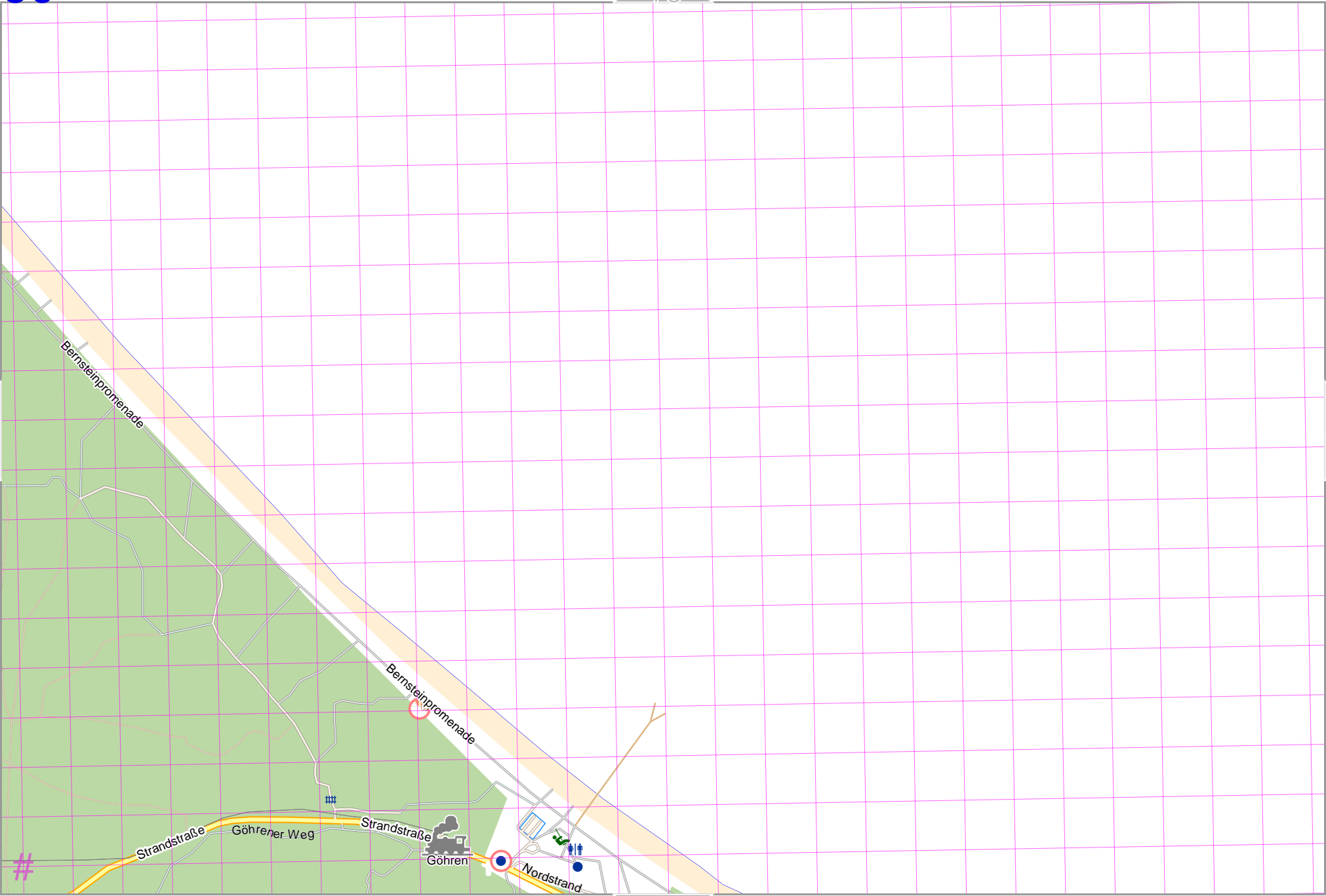
lon 13.72400 lat 54.34488 [nom. scale = 1 / 10000]

pdfmap_20230919_064410_rüg3_Map_13.74077_54.3525_047.pdf

#

UTM: 33 U easting 417.10 km northing 6022.70 km
UTM-Grid-width = 100m

80



Map data © OpenStreetMap contributors

lon 13.80459 lat 54.36105

60


lon 13.76352 lat 54.34488 [nom. scale = 1 / 10000]

pdfmap_20230919_064410_rüg3_Map_13.4077_54.3525_047.pdf

#

UTM: 33 U easting 419.70 km northing 6022.60 km
UTM-Grid-width = 100m

81



Map data © CCBY-SA2 fosc.m.org+osm.org contributors

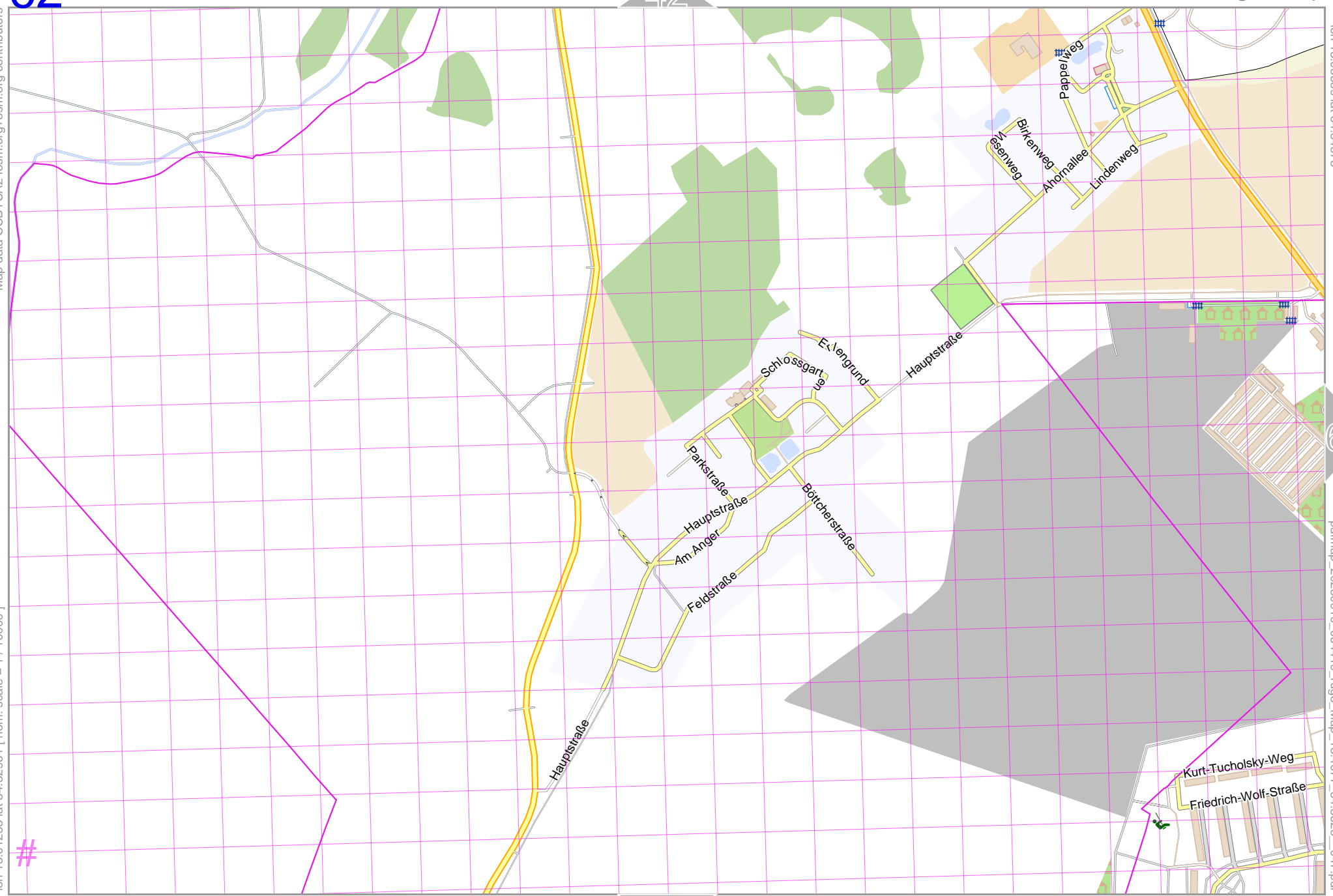
lon 13.053591 lat 54.34578

lon 13.01253 lat 54.32961 [nom. scale = 1 / 10000]

pdfmap_20230919_064410_rüg3_Map_134077_54.3525_047.pdf

#

UTM: 33 U easting 370.80 km northing 6022.10 km
UTM-Grid-width = 100m



Map data © CCBYSA2 foscsm.org+osm.org contributors

lon 13.093121 lat 54.34578

62

64

lon 13.05206 lat 54.32961 [nom. scale = 1 / 10000]

pdfmap_20230919_064410_rüg3_Map_134077_54.3525_047.pdf

UTM: 33 U easting 373.40 km northing 6022.00 km
UTM-Grid-width = 100m

83



Map data © OpenStreetMap contributors

lon 13.13265 lat 54.34578

63

65

lon 13.09158 lat 54.32961 [nom. scale = 1 / 10000]

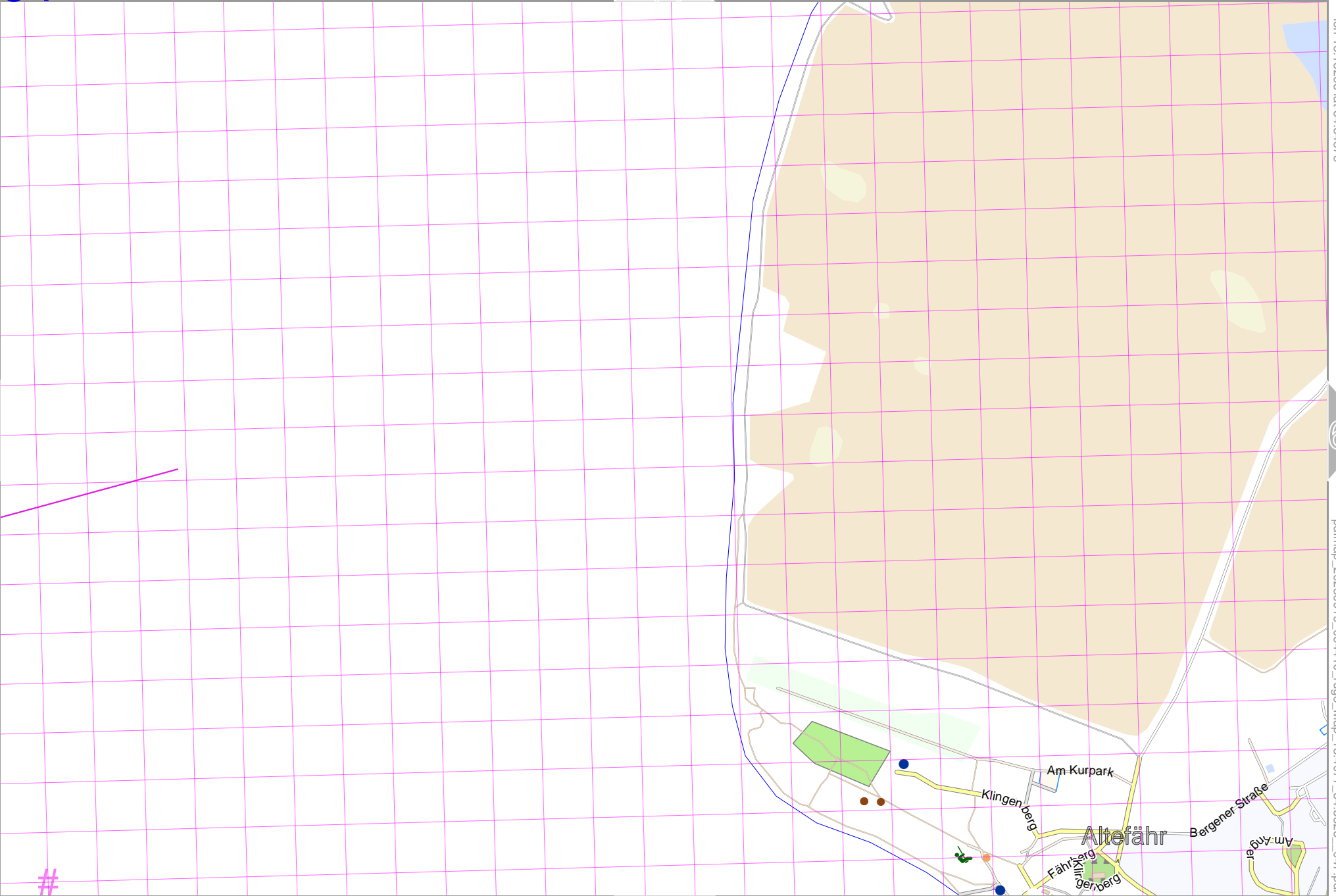
pdfmap_20230919_064410_rüg3_Map_13.4077_54.3525_047.pdf

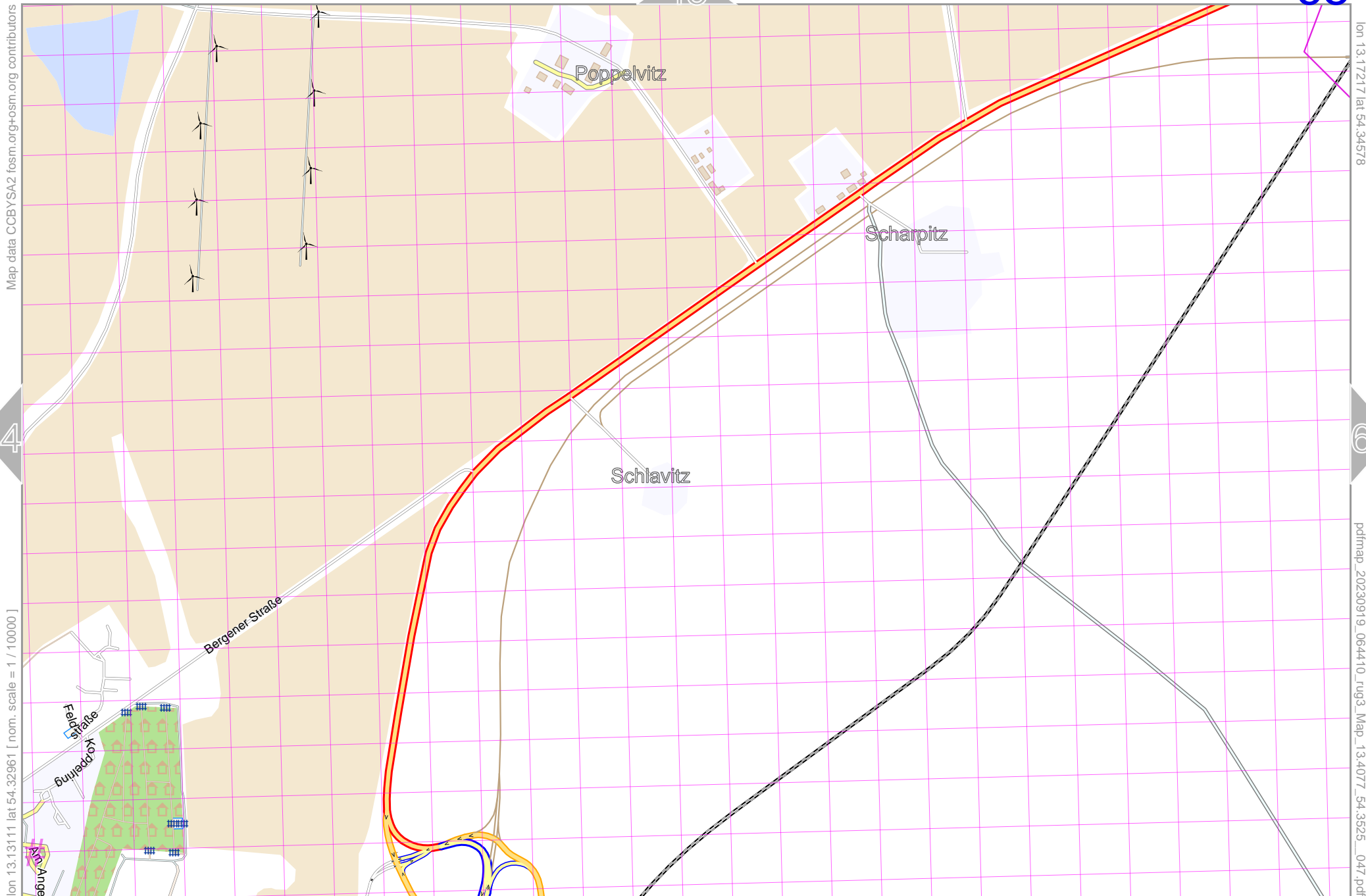
#

UTM: 33 U easting 376.00 km northing 6021.90 km

UTM-Grid-width = 100m

84





Map data CCBYSA2 fcsm.org+osm.org contributors

lon 13.17217 lat 54.34578

64

66

lon 13.13111 lat 54.32961 [nom. scale = 1 / 10000]

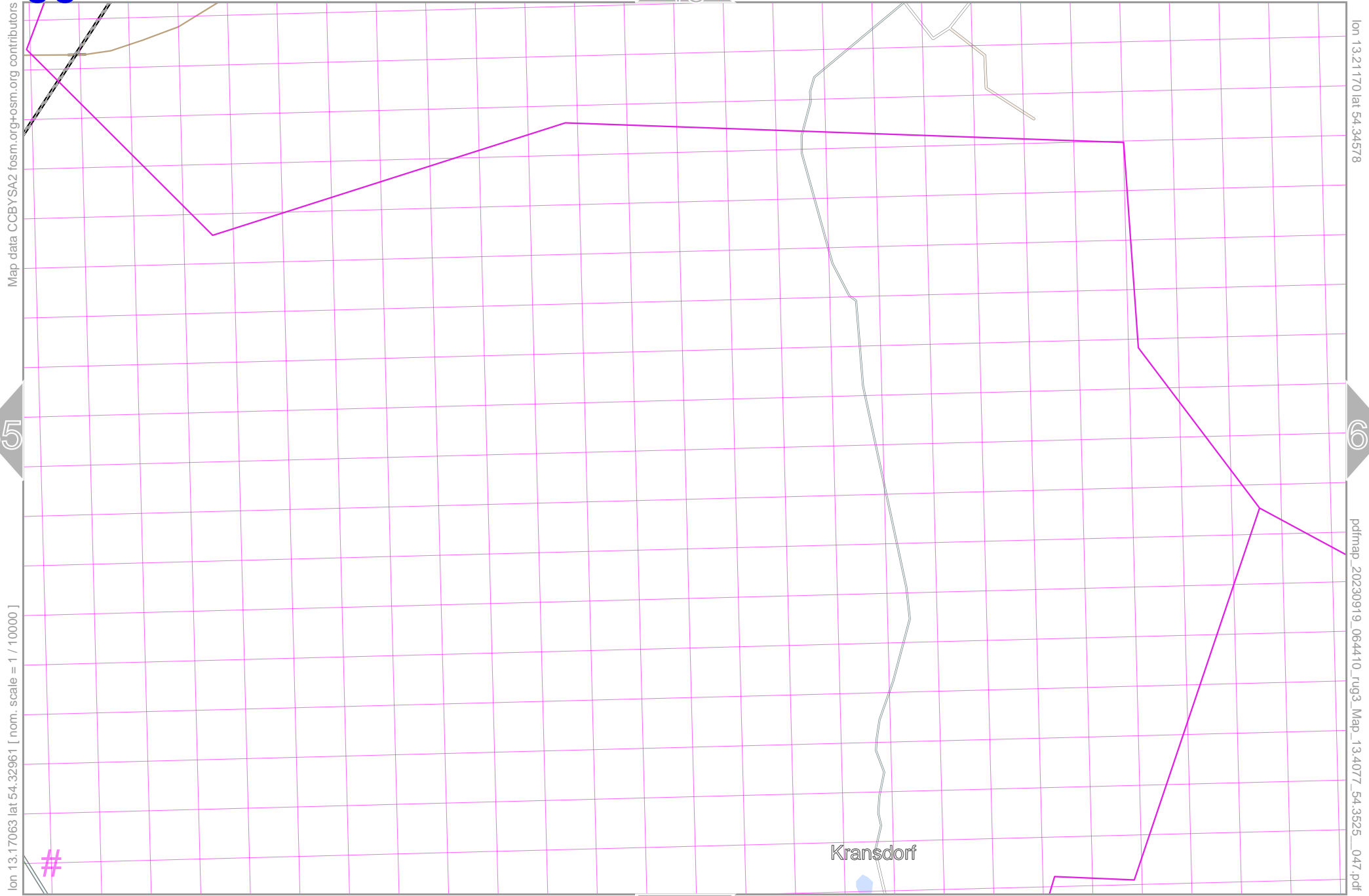
pdfmap_20230919_064410_rüg3_Map_13.4077_54.3525_047.pdf

UTM: 33 U easting 378.50 km northing 6021.90 km
UTM-Grid-width = 100m

85

46

66



Map data CCBY-SA2 foscsm.org+osm.org contributors

lon 13.21170 lat 54.34578

65

67

lon 13.17063 lat 54.32961 [nom. scale = 1 / 10000]

pdfmap_20230919_064410_rüg3_Map_134077_54_3525_047.pdf

#

Kransdorf

86

UTM: 33 U easting 381.10 km northing 6021.80 km
UTM-Grid-width = 100m

Map data © OpenStreetMap contributors

lon 13.25122 lat 54.34578



Sellenthin

Götemitz

lon 13.21016 lat 54.32961 [nom. scale = 1 / 10000]

pdfmap_20230919_064410_rüg3_Map_13.4077_54.3525_047.pdf

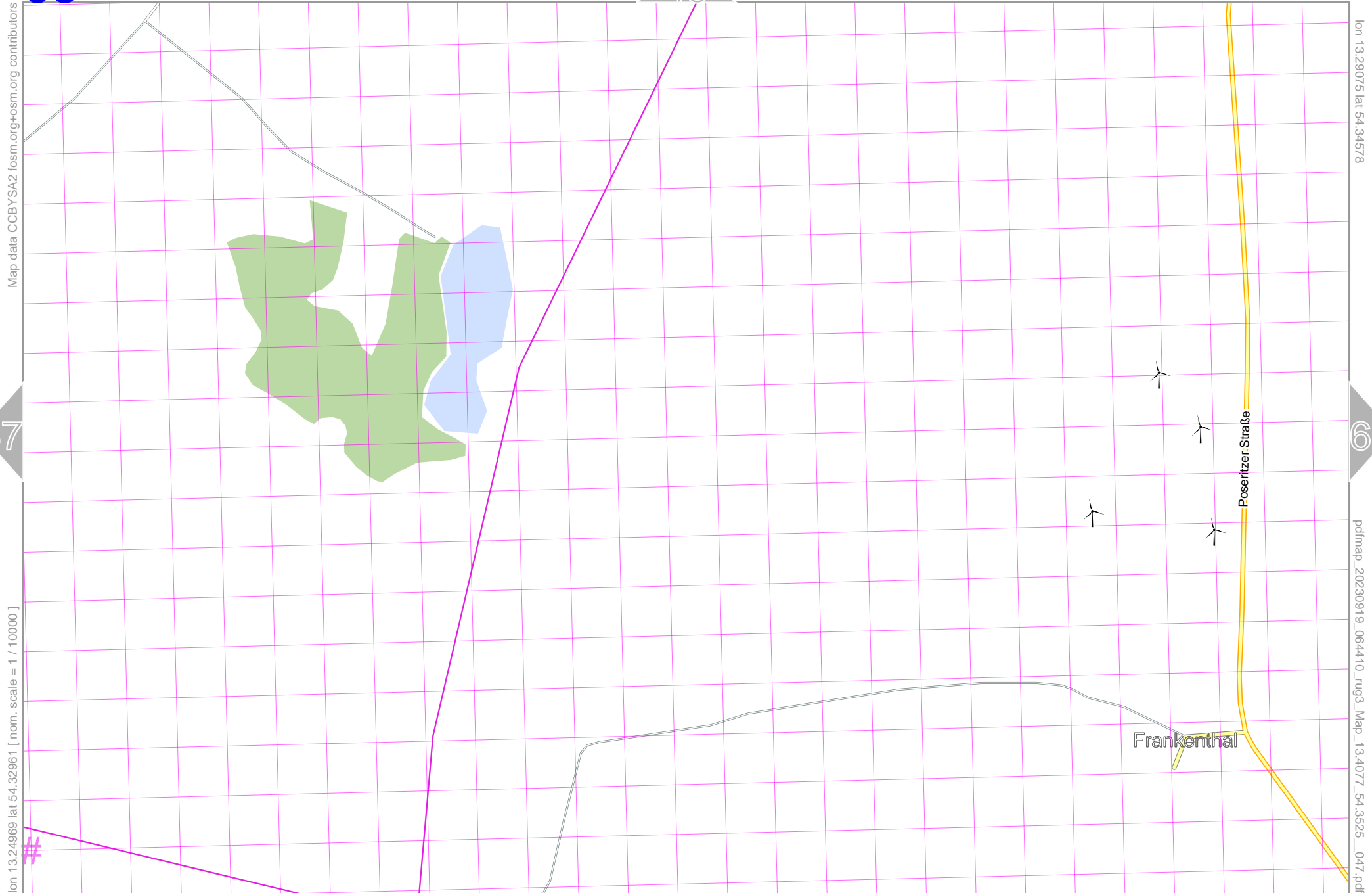
#

UTM: 33 U easting 383.70 km northing 6021.70 km
UTM-Grid-width = 100m



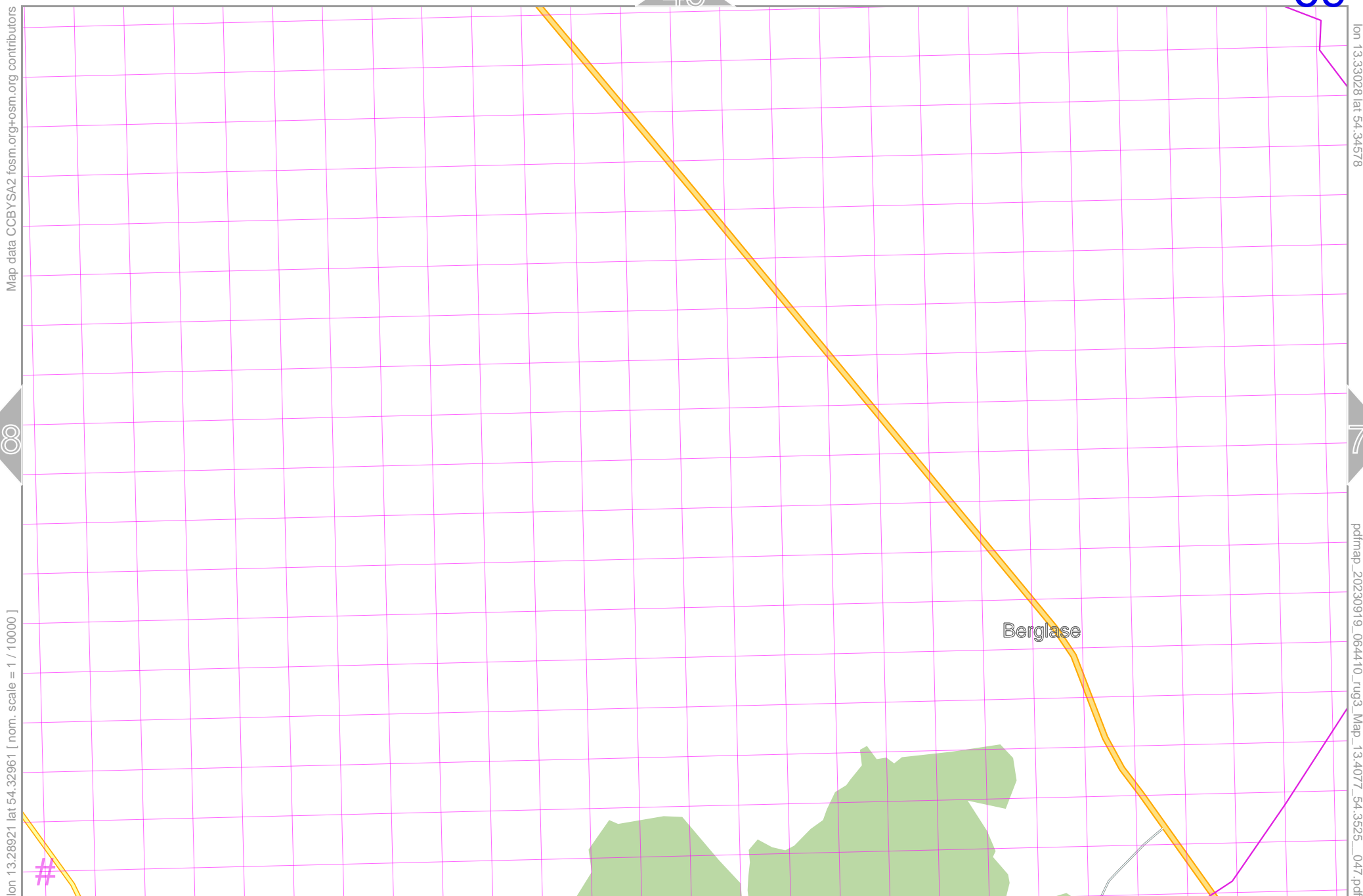
68

48



lon 13.24969 lat 54.32961 [nom. scale = 1 / 10000]

UTM: 33 U easting 386.20 km northing 6021.70 km
UTM-Grid-width = 100m



49

68

70

89

UTM: 33 U easting 388.80 northing 6021.60 km
 UTM-Grid-width = 100m

70

50

Kniepow

Gützlaffshagen

90

71

Map data CCBYSA2 foscsm.org+osm.org contributors

lon 13.36980 lat 54.34578

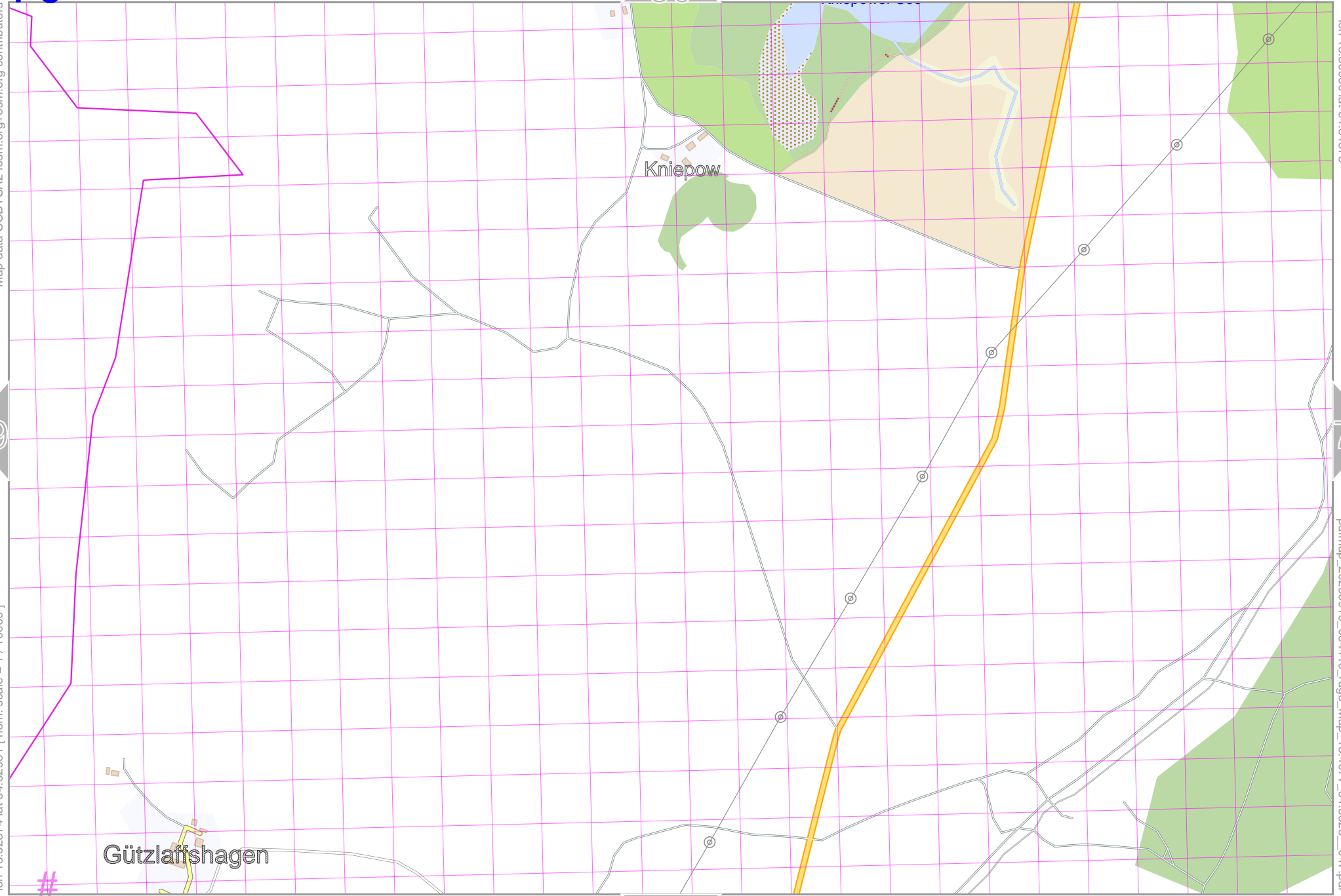


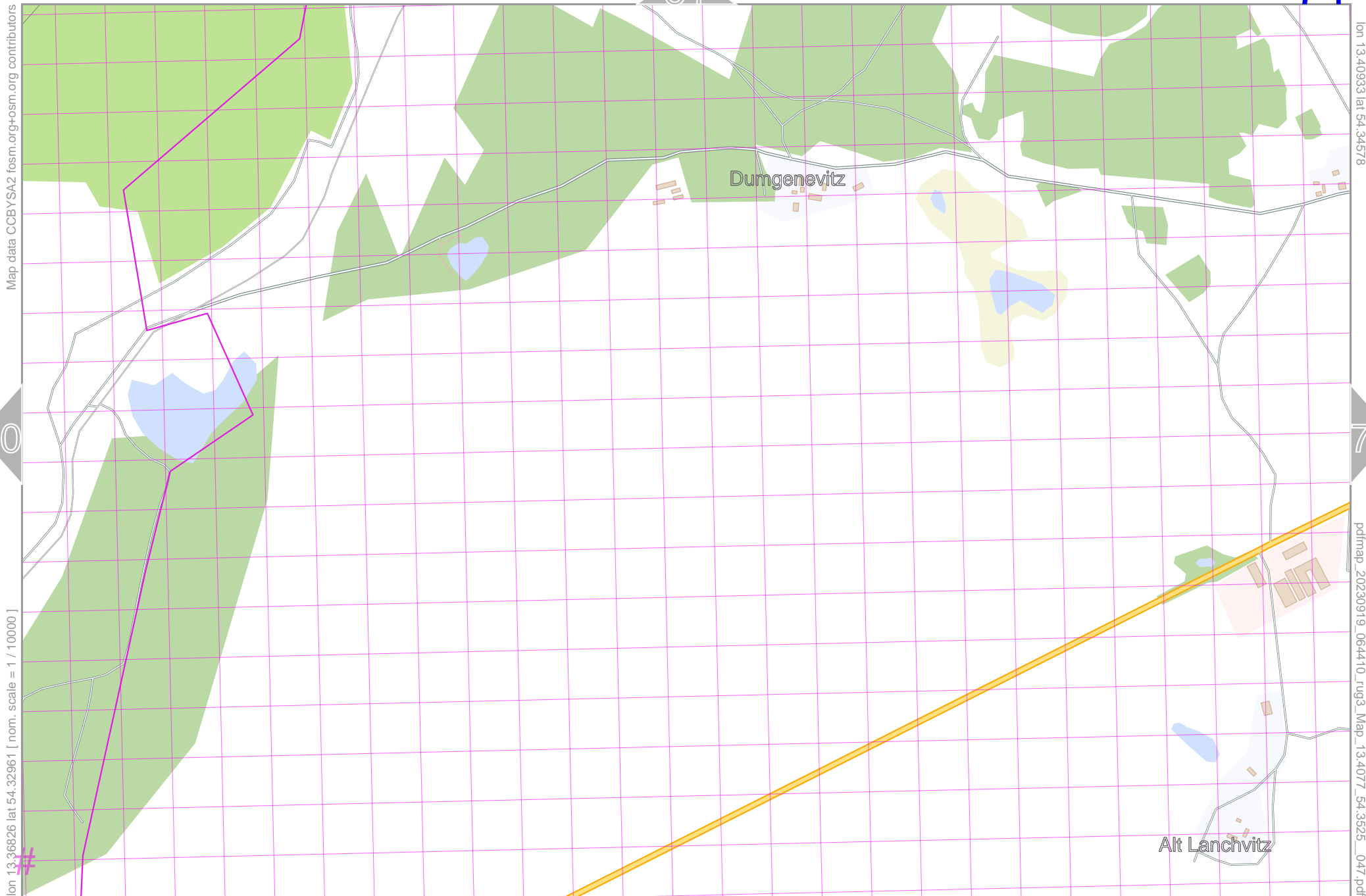
lon 13.32874 lat 54.32961 [nom. scale = 1 / 10000]

pdfmap_20230919_064410_rüg3_Map_134077_54_3525_047.pdf

#

UTM: 33 U easting 391.40 km northing 6021.50 km
UTM-Grid-width = 100m





Map data CCBY-SA2 fosc.m.org+osm.org contributors

lon 13.40933 lat 54.34578

70

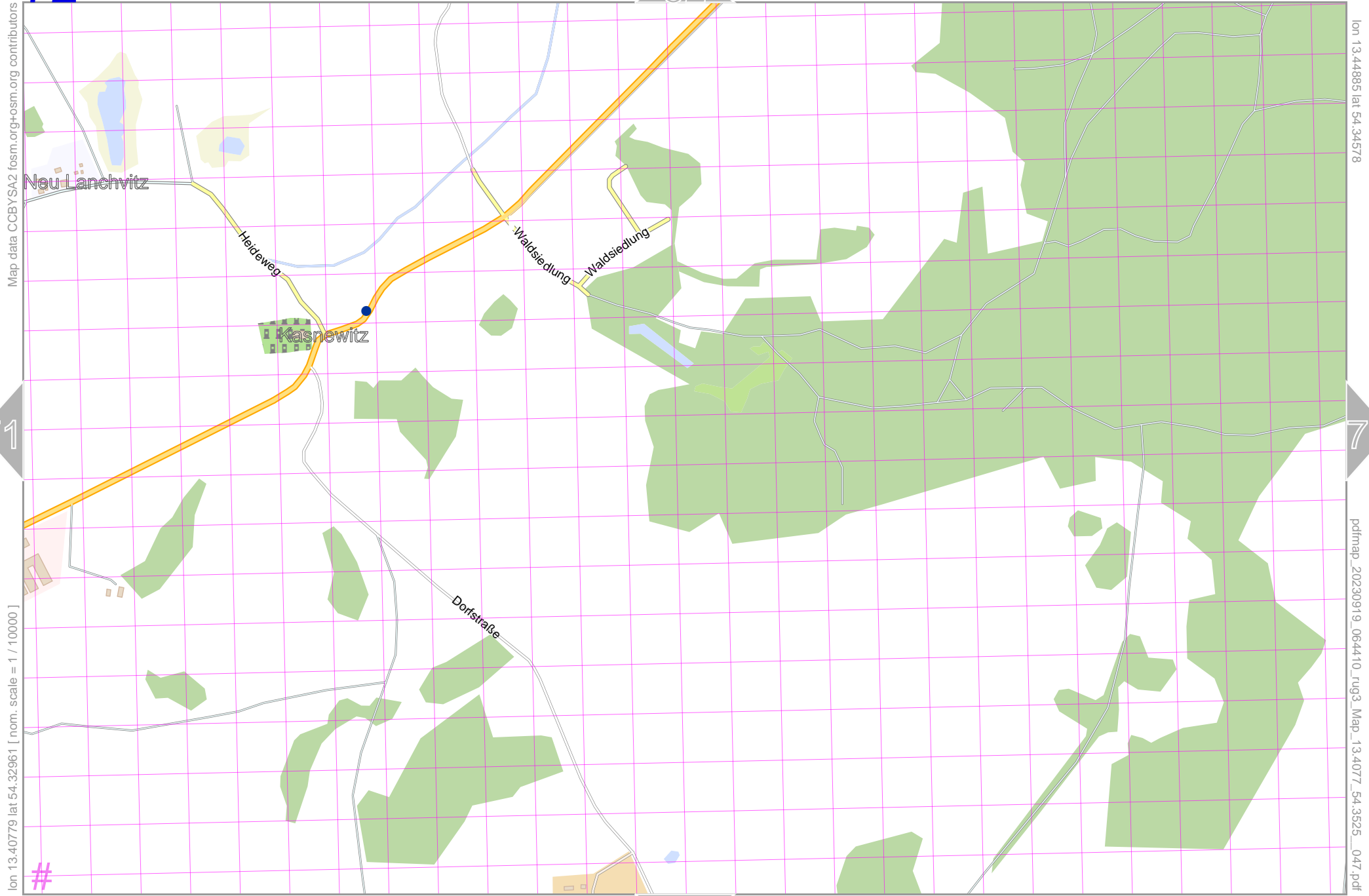
72

lon 13.36826 lat 54.32961 [nom. scale = 1 / 10000]

pdfmap_20230919_064410_rüg3_Map_134077_54_3525_047.pdf

UTM: 33 U easting 393.90 km northing 6021.50 km
UTM-Grid-width = 100m

91



Map data CCBYSA2 fcsm.org+osm.org contributors

lon 13.44885 lat 54.34578

lon 13.40779 lat 54.32961 [nom. scale = 1 / 10000]

pdfmap_20230919_064410_rüg3_Map_13.4077_54.3525_047.pdf

#

UTM: 33 U easting 396.50 km northing 6021.40 km
UTM-Grid-width = 100m

Map data © CCBY-SA2 foscsm.org+osm.org contributors

lon 13.48838 lat 54.34578

72

74

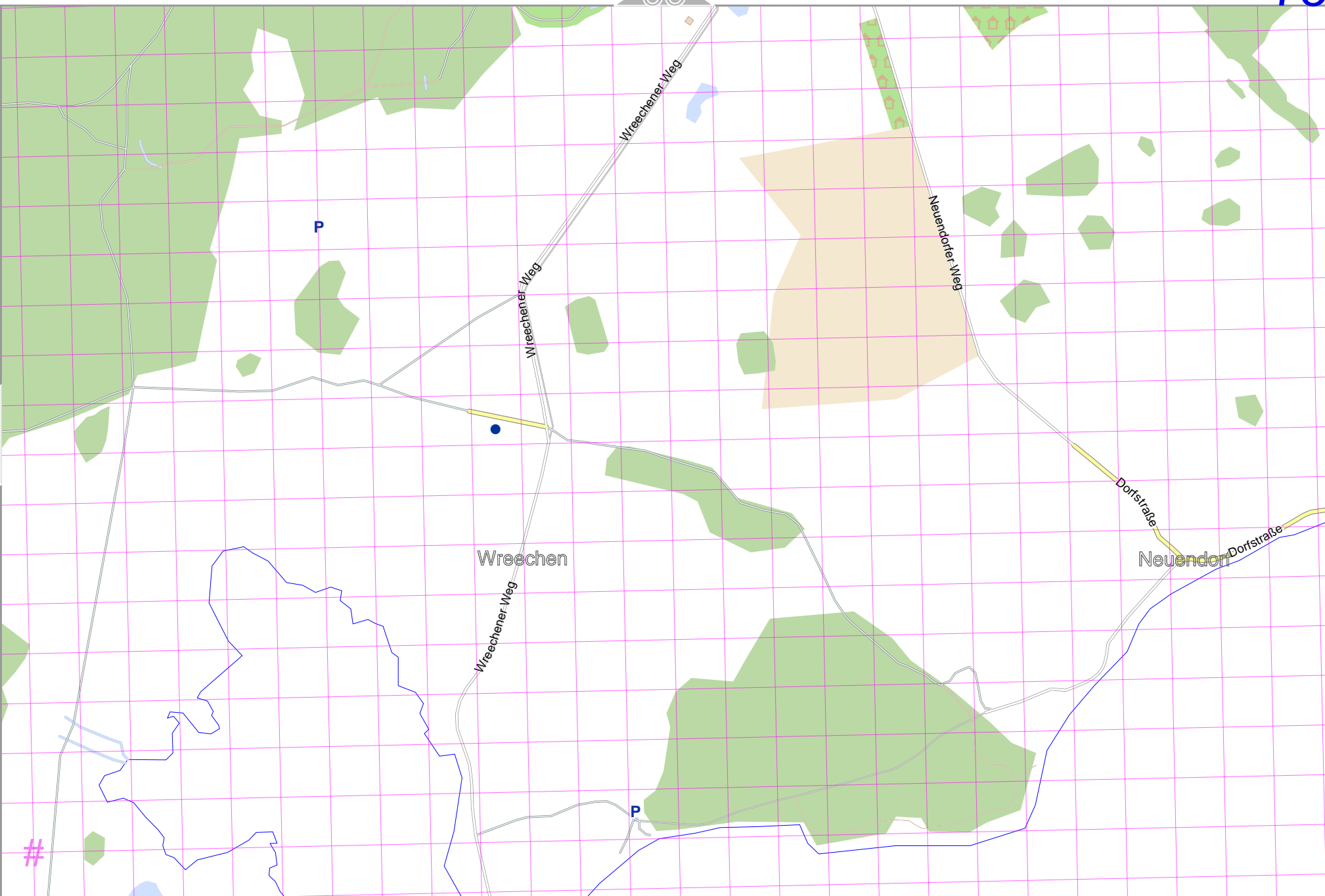
lon 13.44732 lat 54.32961 [nom. scale = 1 / 10000]

pdfmap_20230919_064410_rüg3_Map_13.4077_54.3525_047.pdf

#

UTM: 33 U easting 399.10 km northing 6021.40 km
UTM-Grid-width = 100m

93



Map data CCBYSA2 foscsm.org+osm.org contributors

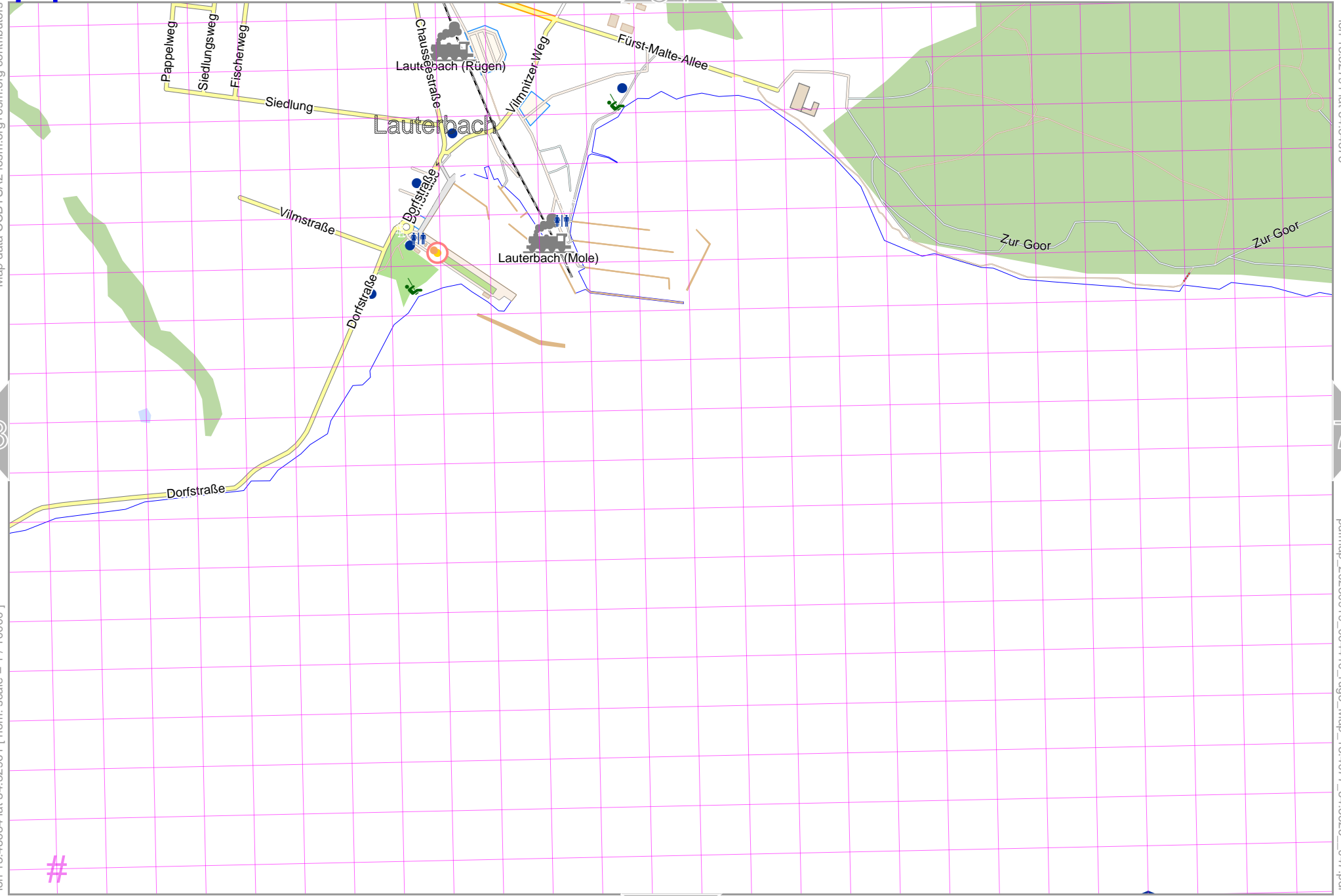
lon 13.52791 lat 54.34578

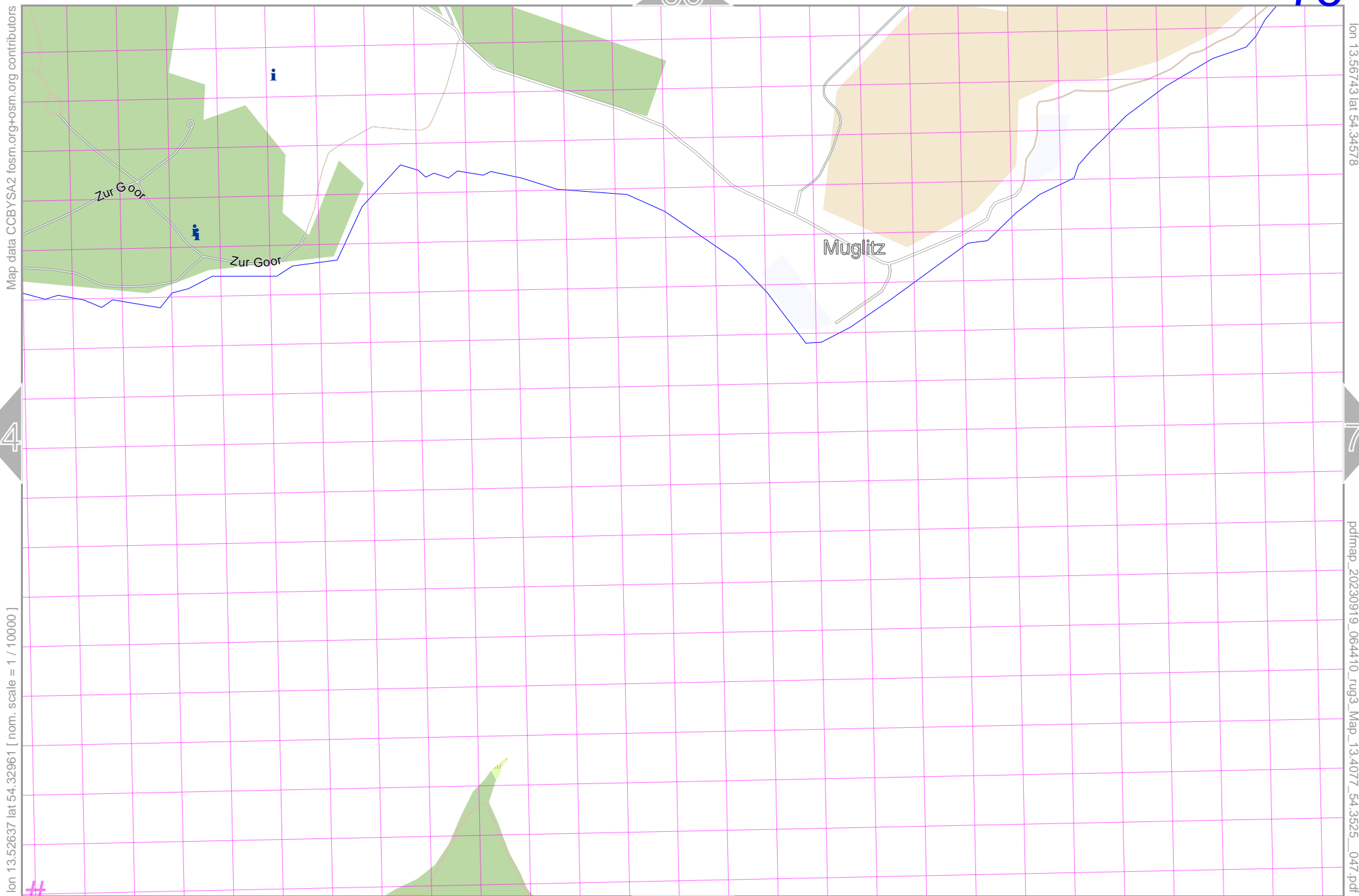
lon 13.48684 lat 54.32961 [nom. scale = 1 / 10000]

pdfmap_20230919_064410_rüg3_Map_134077_54_3525_047.pdf

#

UTM: 33 U easting 401.70 km northing 6021.30 km
UTM-Grid-width = 100m





Map data CCBYSA2 foscsm.org+osm.org contributors

lon 13.56743 lat 54.34578

lon 13.52637 lat 54.32961 [nom. scale = 1 / 10000]

pdfmap_20230919_064410_rüg3_Map_13.4077_54.3525_047.pdf

UTM: 33 U easting 404.20 km northing 6021.20 km
UTM-Grid-width = 100m

76

56

rüg3_Map

top

Map data © CCBY-SA2 fism.org+osm.org contributors

lon 13.60696 lat 54.34578

75

77

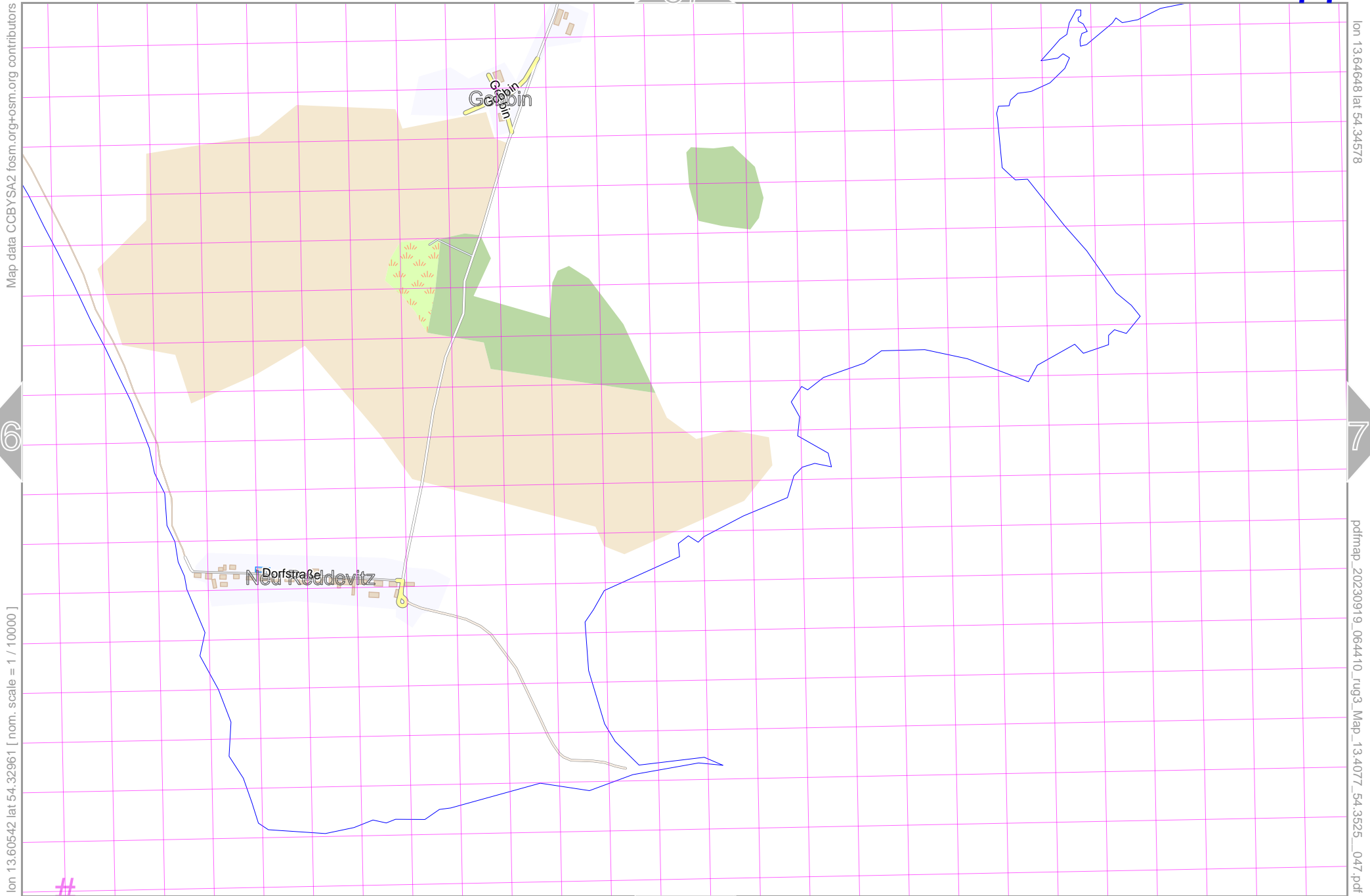
lon 13.56589 lat 54.32961 [nom. scale = 1 / 10000]

pdfmap_20230919_064410_rüg3_Map_13.4077_54.3525_047.pdf

#

96

UTM: 33 U easting 406.80 km northing 6021.20 km
UTM-Grid-width = 100m



Map data © CCBY-SA2 foscsm.org+osm.org contributors

lon 13.688601 lat 54.34578

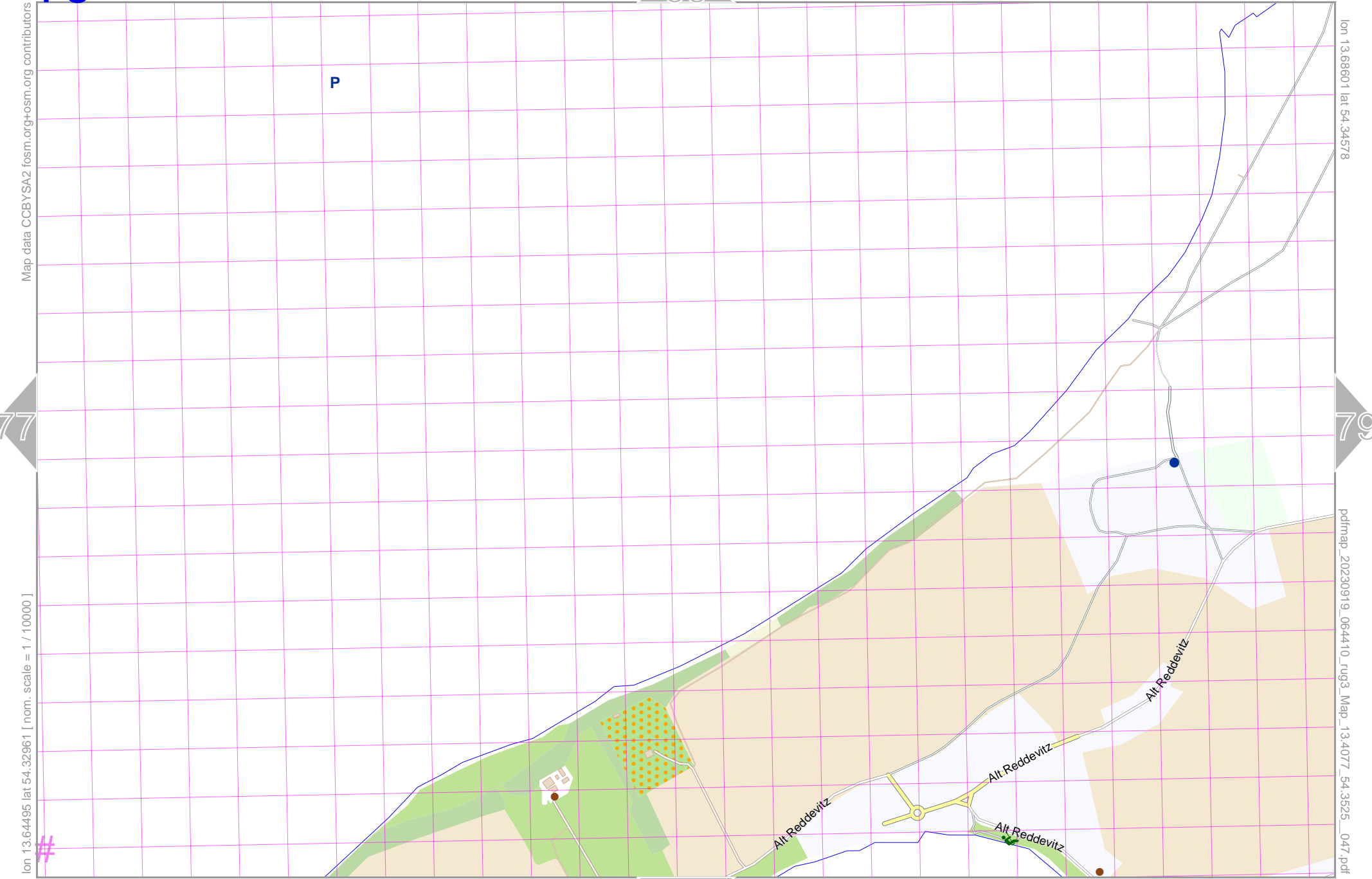
P

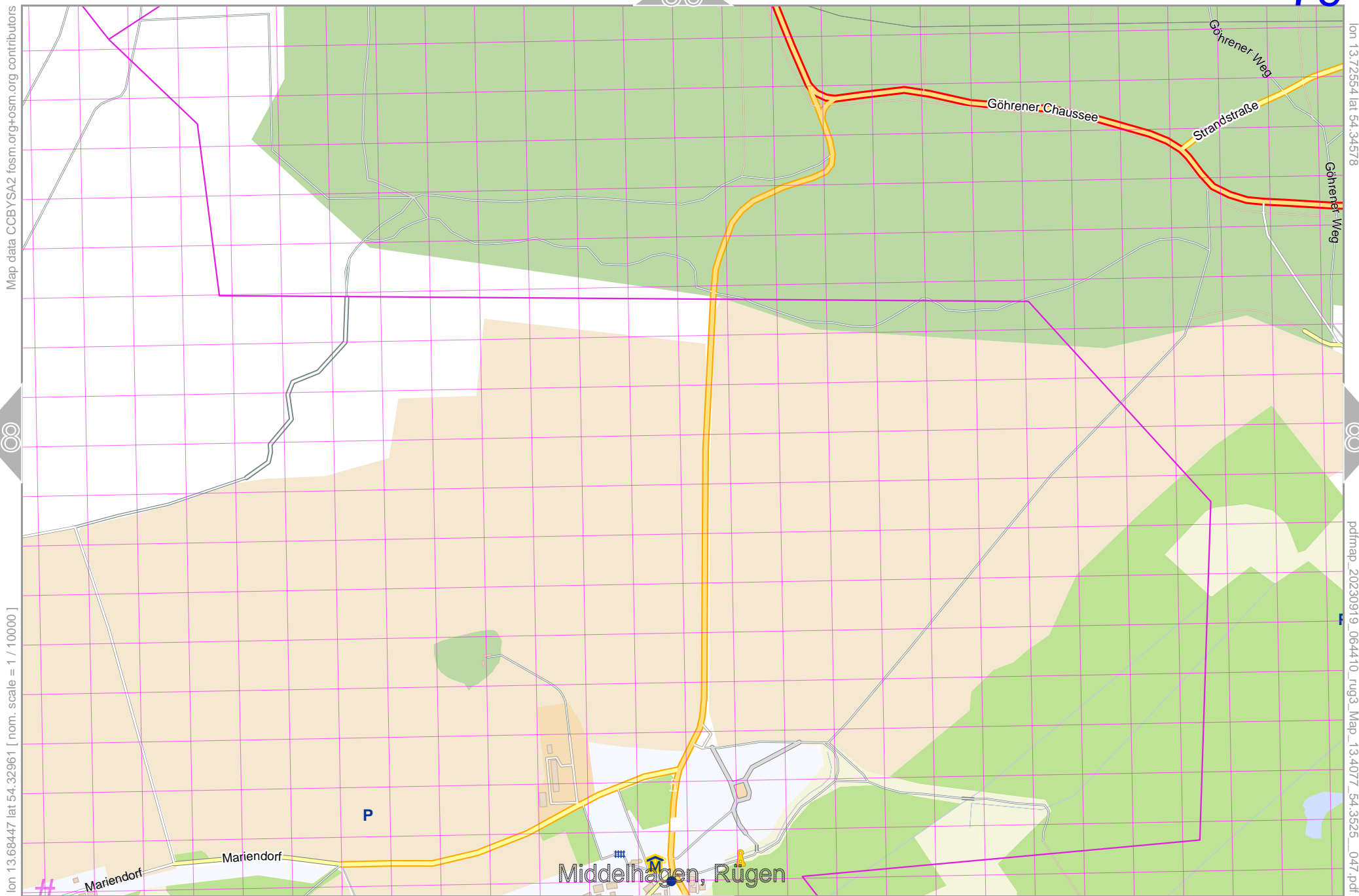
lon 13.64495 lat 54.32961 [nom. scale = 1 / 10000]

pdfmap_20230919_064410_rüg3_Map_134077_54_3525_047.pdf

#

UTM: 33 U easting 411.90 km northing 6021.10 km
UTM-Grid-width = 100m





lon 13.68447 lat 54.32961 [nom. scale = 1 / 10000]

lon 13.72554 lat 54.34578 pdfmap_20230919_064410_rüg3_Map_134077_54_3525_047.pdf

#UTM: 33 U easting 414.50 km northing 6021.00 km
UTM-Grid-width = 100m

80

60



Map data © CCBYSA2 fosc.m.org+osm.org contributors

lon 13.76506 lat 54.34578

70

80

lon 13.72400 lat 54.32961 [nom. scale = 1 / 10000]


pdfmap_20230919_064410_rüg3_Map_13.74077_54.3525_047.pdf

100

UTM: 33 U easting 417.10 km northing 6021.00 km
UTM-Grid-width = 100m

Map data © OpenStreetMap contributors

lon 13.80459 lat 54.34578



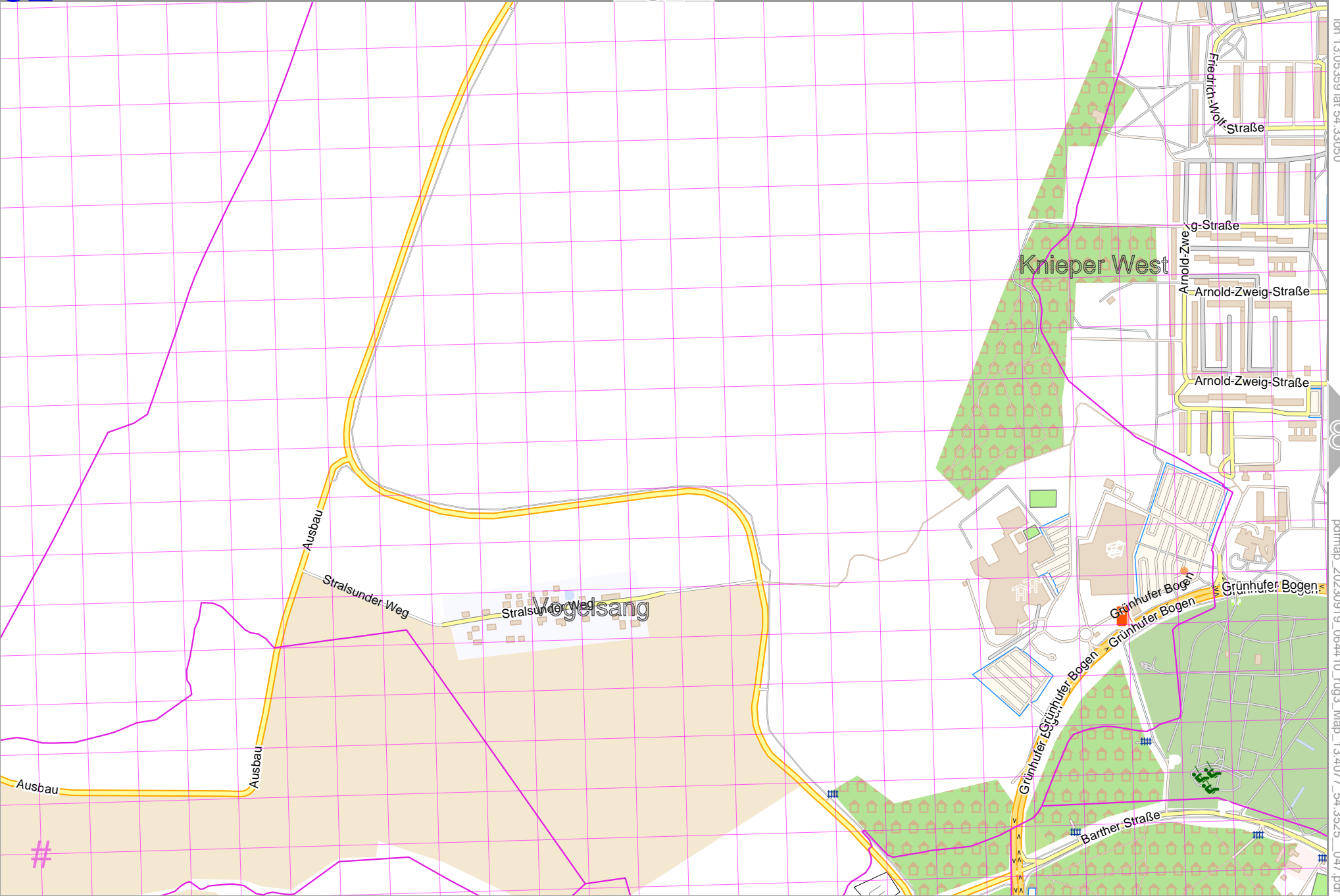
lon 13.76852 lat 54.32961 [nom. scale = 1 / 10000]

pdfmap_20230919_064410_rüg3_Map_13.4077_54.3525_047.pdf

UTM: 33 U easting 419.60 km northing 6021.00 km
UTM-Grid-width = 100m

Map data © CCBY-SA2 fcosm.org+osm.org contributors

[lon 13.01253 lat 54.31433 [nom. scale = 1 / 10000]



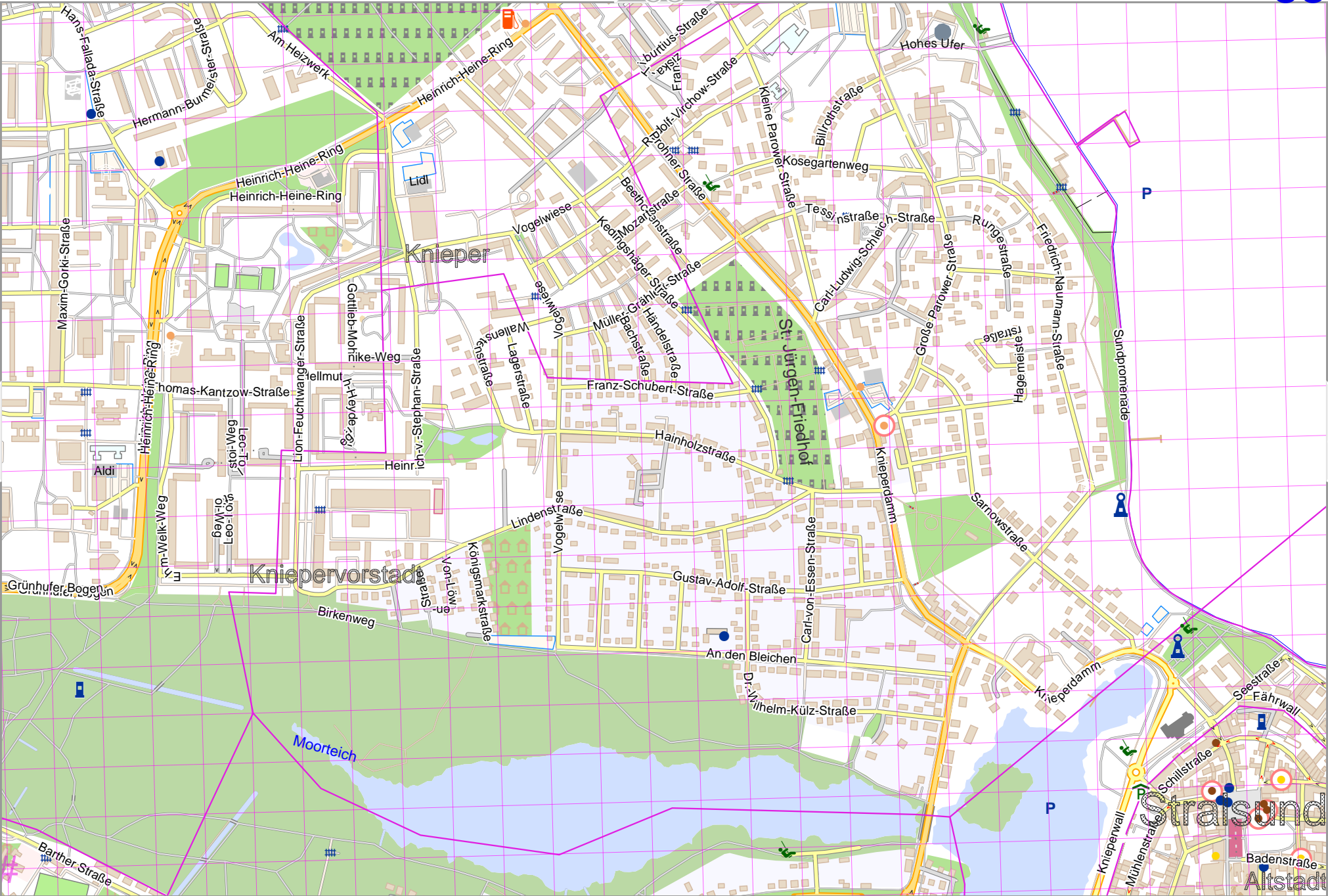
lon 13.05359 lat 54.33050

pdfmap_20230919_064410_rüg3_Map_134077_54_3525_047.pdf

UTM: 33 U easting 370.80 km northing 6020.40 km
UTM-Grid-width = 100m

Map data © CCBYSA2 fccsm.org+osm.org contributors

lon 13.05206 lat 54.31433 [nom. scale = 1 / 10000]



UTM: 33 U easting 373.30 km northing 6020.30 km
 UTM-Grid-width = 100m

lon 13.09312 lat 54.33050

pdfmap_20230919_064410_rüg3_Map_134077_54.3525_047.pdf

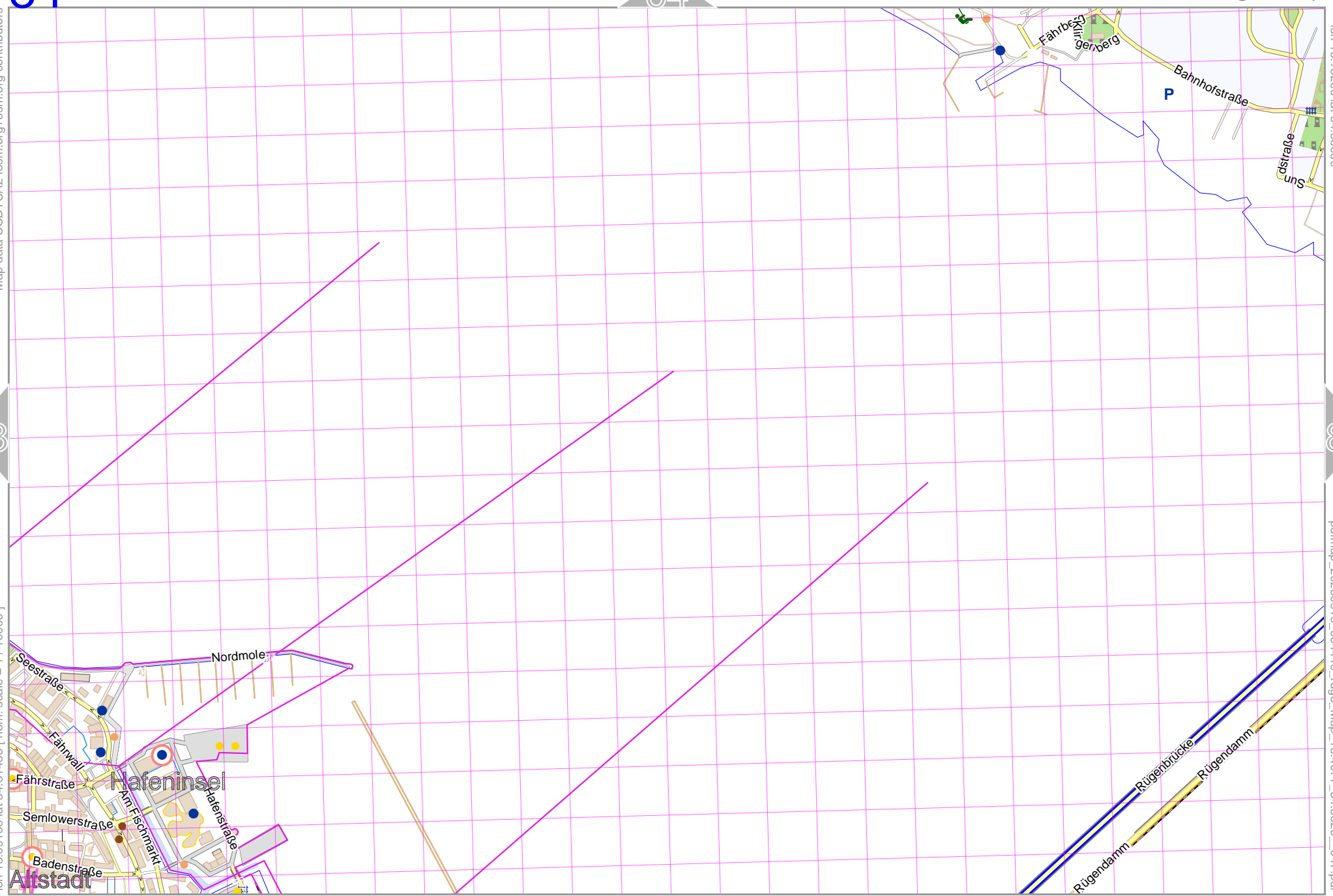
Map data © CCBY-SA2 fcsm.org+osm.org contributors

lon 13.13265 lat 54.33050

85

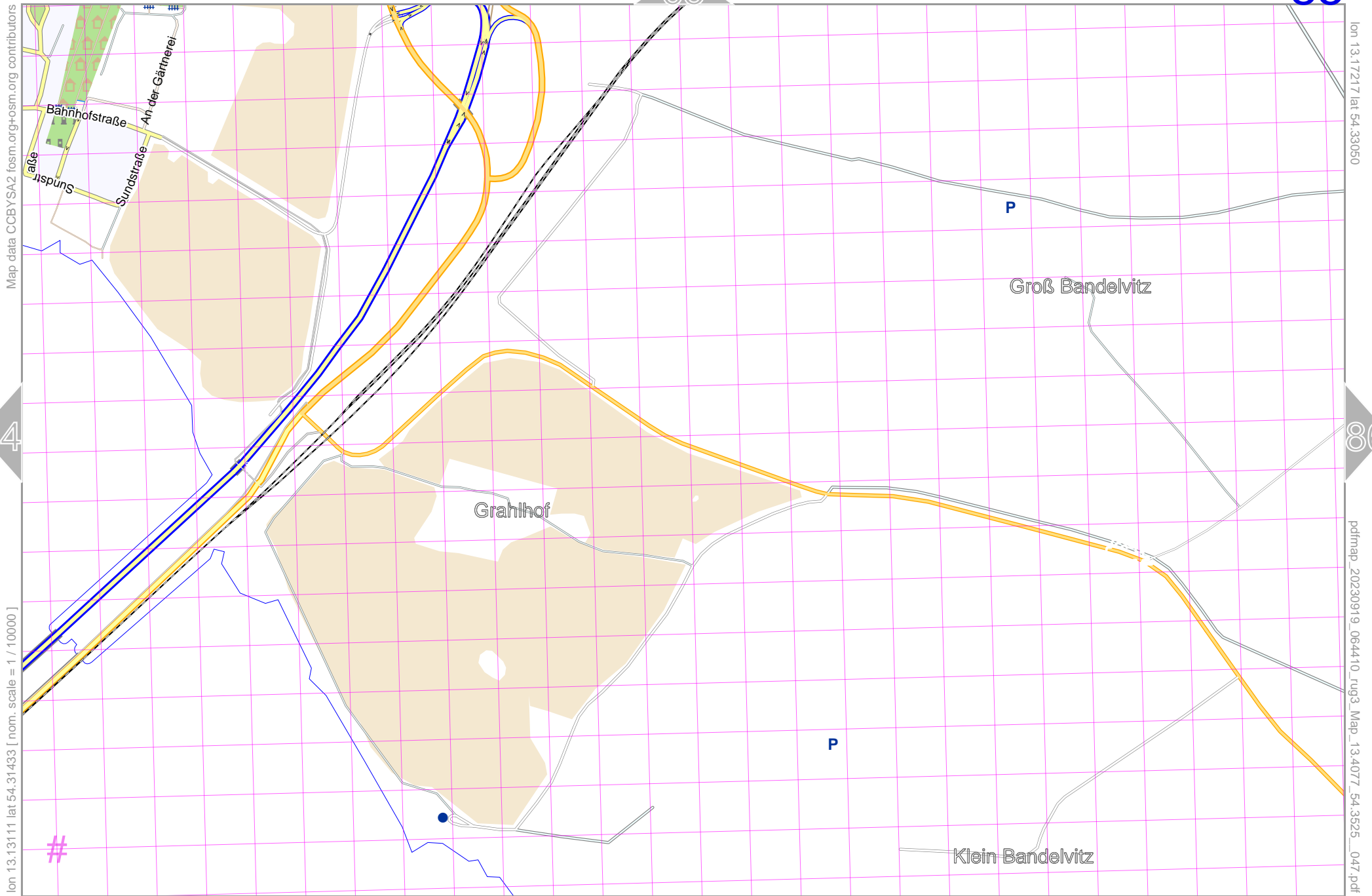
pdfmap_20230919_064410_rüg3_Map_13.134077_54.3525_047.pdf

lon 13.09158 lat 54.31433 [nom. scale = 1 / 10000]



UTM: 33 U easting 375.90 km northing 6020.20 km
 UTM-Grid-width = 100m

83



lon 13.13111 lat 54.31433 [nom. scale = 1 / 10000]

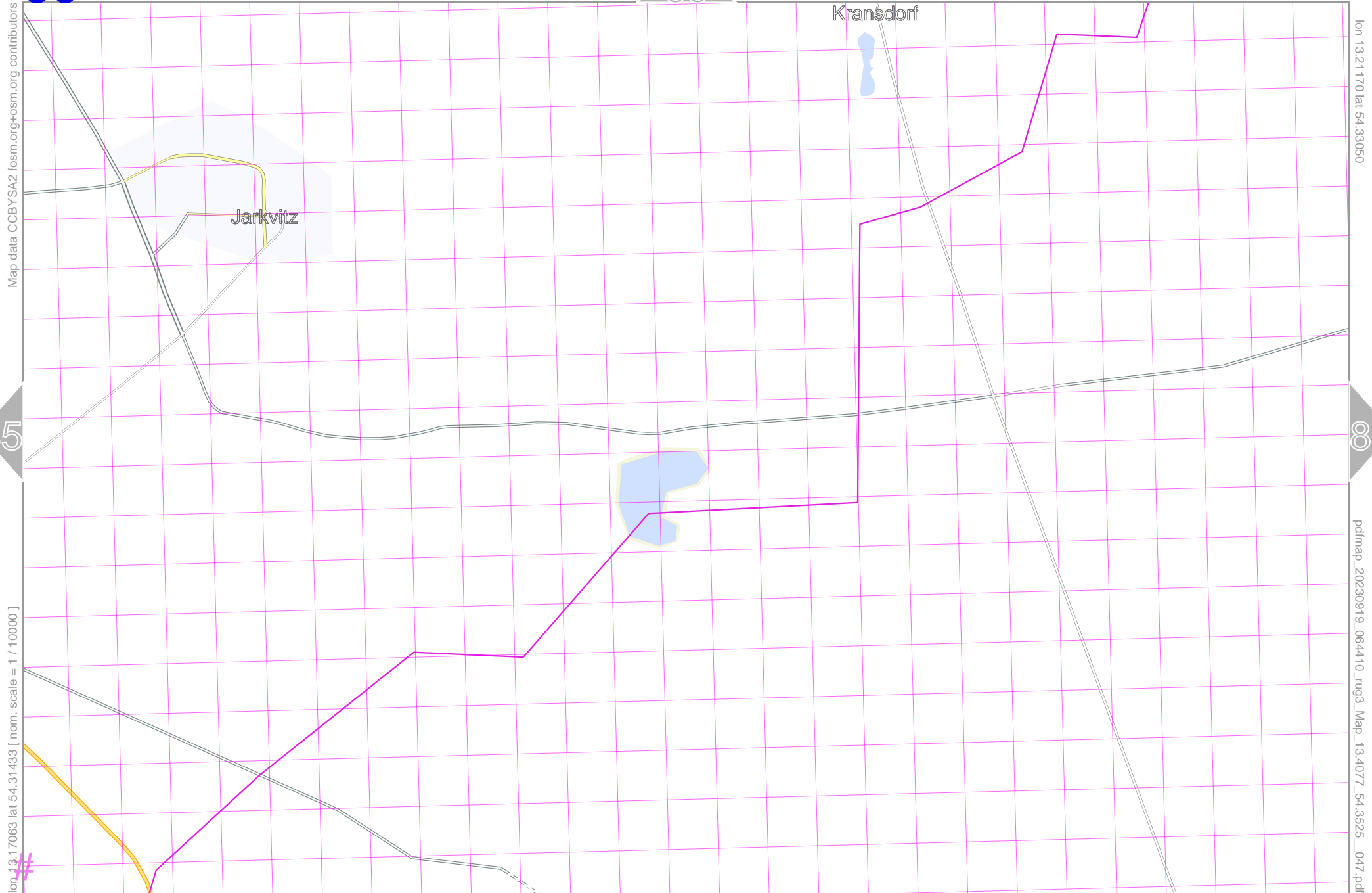
lon 13.17217 lat 54.33050 pdfmap_20230919_064410_rüg3_Map_134077_54_3525_047.pdf

#


UTM: 33 U easting 378.50 km northing 6020.20 km UTM-Grid-width = 100m

66

86



UTM: 33 U easting 381.00 km northing 6020.10 km
 UTM-Grid-width = 100m



UTM: 33 U easting 383.60 northing 6020.00 km
 UTM-Grid-width = 100m

68

88



Map data CCBYSA2 foscsm.org+osm.org contributors

lon 13.29075 lat 54.33050

87

69

lon 13.24969 lat 54.31433 [nom. scale = 1 / 10000]

pdfmap_20230919_064410_rüg3_Map_13.24077_54.3525_047.pdf

UTM: 33 U easting 386.20 km northing 6020.00 km
UTM-Grid-width = 100m

Map data © OpenStreetMap contributors

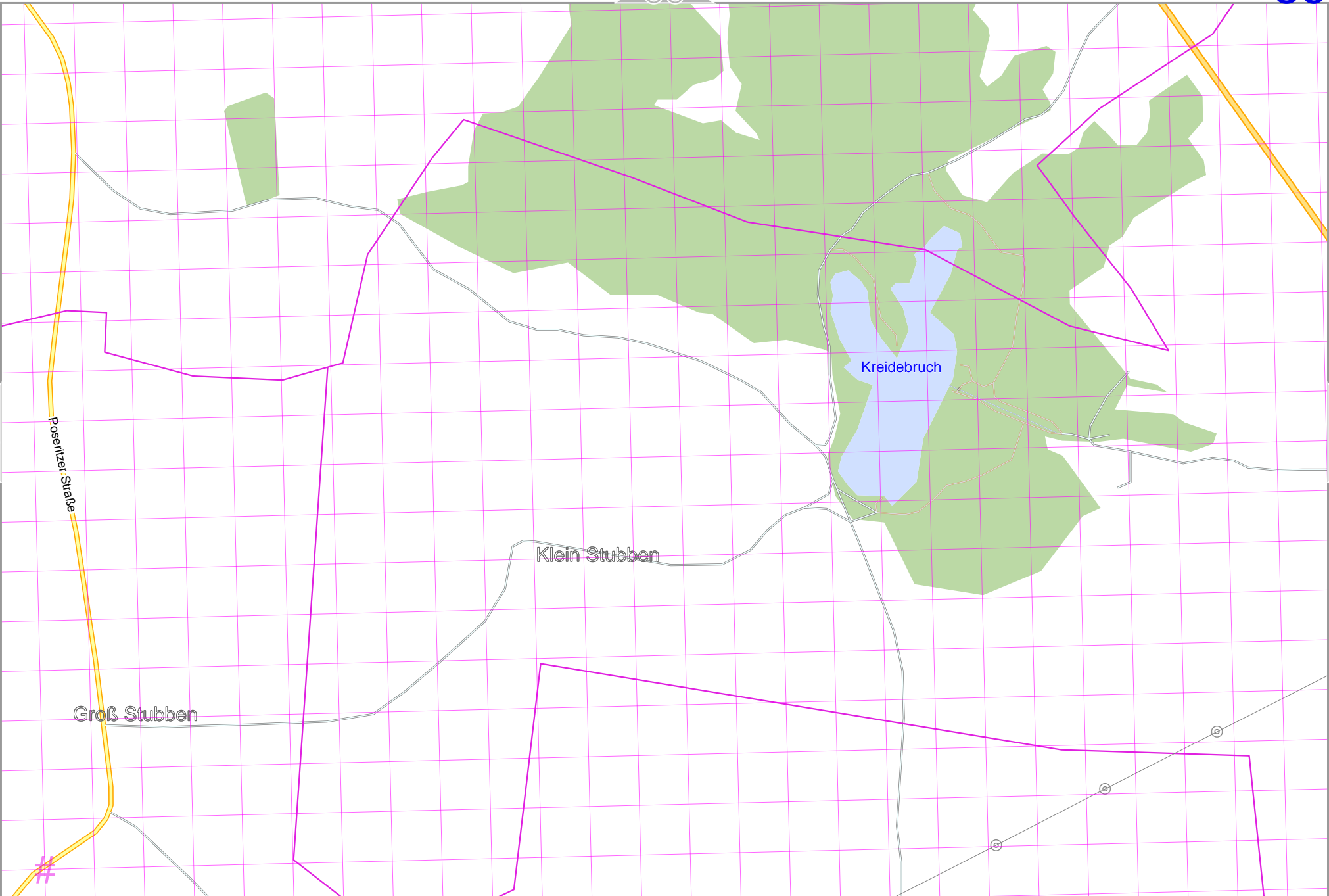
lon 13.33028 lat 54.33050



lon 13.28921 lat 54.31433 [nom. scale = 1 / 10000]

pdfmap_20230919_064410_rüg3_Map_134077_54.3525_047.pdf

UTM: 33 U easting 388.80 km northing 6019.90 km
UTM-Grid-width = 100m



Map data © CCBY-SA2 fcosm.org+osm.org contributors

lon 13.36980 lat 54.33050



lon 13.32874 lat 54.31433 [nom. scale = 1 / 10000]

pdfmap_20230919_064410_rüg3_Map_13.4077_54.3525_047.pdf

Gützlaffshagen

Garz (Rügen)

Garz-West

Garz

Putbusser Straße

Hünenstraße

Lindenstraße

Heißenstraße

Töpferstraße

Wencorfer Straße

Poggenstraße

Wallstraße

UTM: 33 U easting 391.30 km northing 6019.80 km
UTM-Grid-width = 100m

Map data CCBYSA2 fcsm.org+osm.org contributors

lon 13.40933 lat 54.33050

90

92

lon 13.36826 lat 54.31433 [nom. scale = 1 / 10000]

pdfmap_20230919_064410_rüg3_Map_13.4077_54.3525_047.pdf

#

UTM: 33 U easting 393.90 km northing 6019.80 km
UTM-Grid-width = 100m



Map data © CCBY-SA2 fcsm.org+osm.org contributors

lon 13.44885 lat 54.33050

91

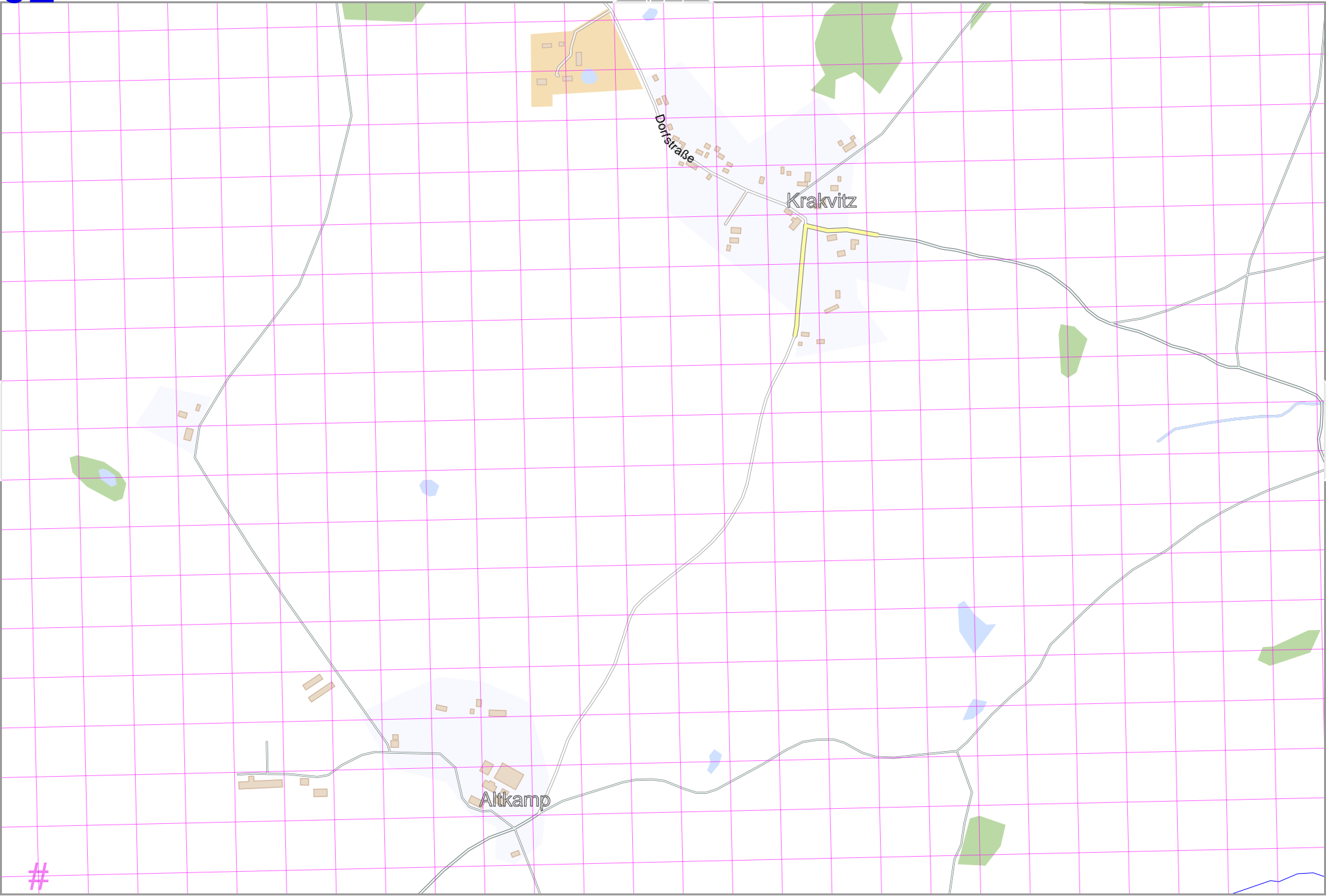
93

lon 13.40779 lat 54.31433 [nom. scale = 1 / 10000]

pdfmap_20230919_064410_rüg3_Map_13.4077_54.3525_047.pdf

#

UTM: 33 U easting 396.50 km northing 6019.70 km
UTM-Grid-width = 100m



Map data © CCBY-SA2 fcsm.org+osm.org contributors

lon 13.48838 lat 54.33050

92

94

lon 13.44732 lat 54.31433 [nom. scale = 1 / 10000]

pdfmap_20230919_064410_rüg3_Map_13.4077_54.3525_047.pdf

UTM: 33 U easting 399.00 km northing 6019.70 km
UTM-Grid-width = 100m



Map data © OpenStreetMap contributors

lon 13.52791 lat 54.33050

93


95

lon 13.48684 lat 54.31433 [nom. scale = 1 / 10000]

pdfmap_20230919_064410_rüg3_Map_13.4077_54.3525_047.pdf

#

UTM: 33 U easting 401.60 km northing 6019.60 km
UTM-Grid-width = 100m



Map data © CCBY-SA2 fosc.m.org+osm.org contributors

lon 13.56743 lat 54.33050

75

94

96


lon 13.52637 lat 54.31433 [nom. scale = 1 / 10000]

pdfmap_20230919_064410_rüg3_Map_13.4077_54.3525_047.pdf



UTM: 33 U easting 404.20 km northing 6019.50 km

UTM-Grid-width = 100m



96

76

rüg3_Map

top

Map data © CCBY-SA2 fism.org+osm.org contributors

lon 13.60696 lat 54.33050

95

97

lon 13.56589 lat 54.31433 [nom. scale = 1 / 10000]

pdfmap_20230919_064410_rüg3_Map_13.4077_54.3525_047.pdf

#

UTM: 33 U easting 406.80 km northing 6019.50 km
UTM-Grid-width = 100m

Map data © OpenStreetMap contributors

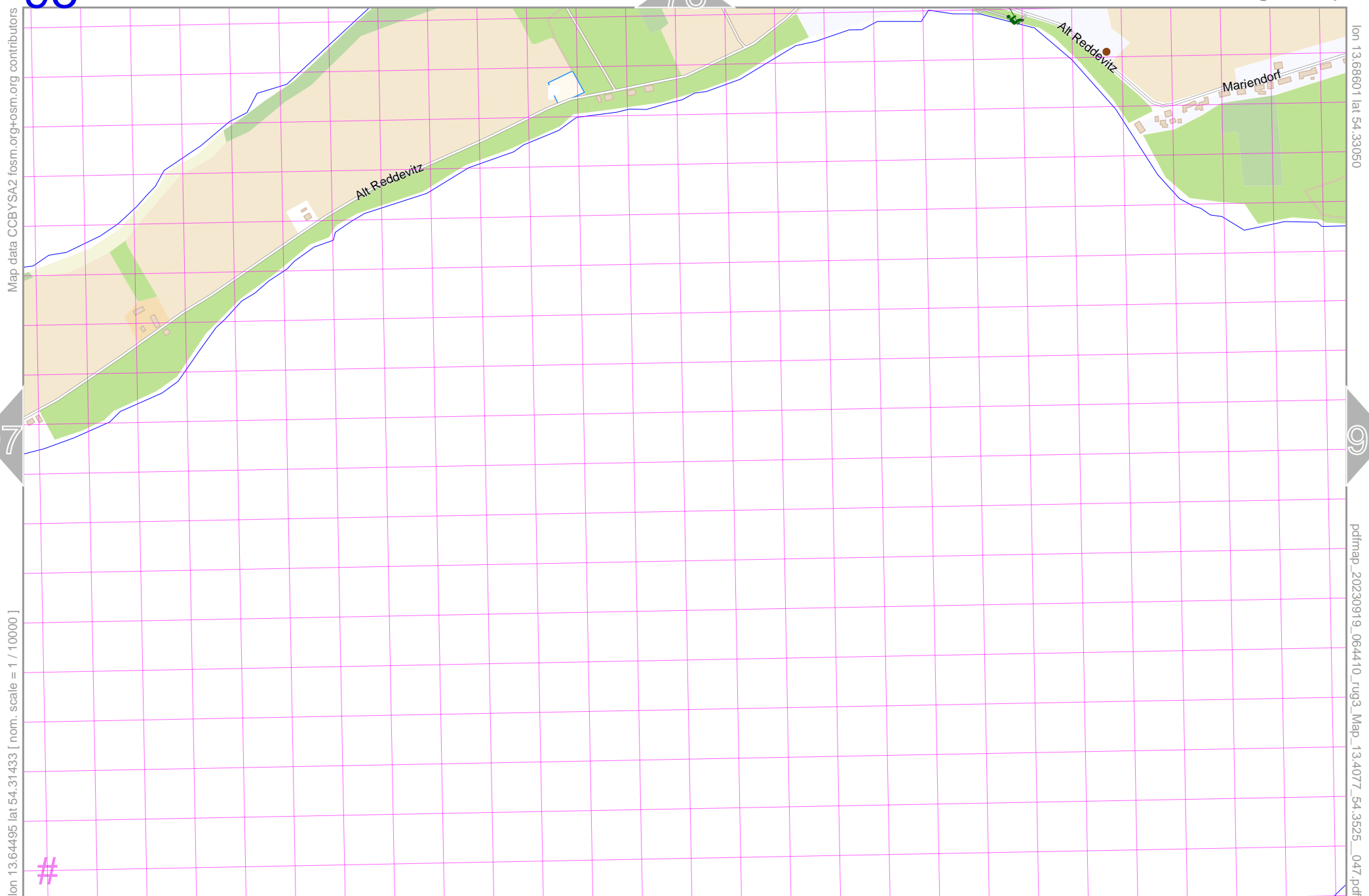
lon 13.64648 lat 54.33050

lon 13.60542 lat 54.31433 [nom. scale = 1 / 10000]

pdfmap_20230919_064410_rüg3_Map_13.4077_54.3525_047.pdf



UTM: 33 U easting 409.30 northing 6019.40 km
UTM-Grid-width = 100m



Map data © CCBY-SA2 fosc.m.org+osm.org contributors

lon 13.688601 lat 54.33050

97

99

lon 13.64495 lat 54.31433 [nom. scale = 1 / 10000]

#

pdfmap_20230919_064410_rüg3_Map_134077_54.3525_047.pdf

UTM: 33 U easting 411.90 km northing 6019.40 km
UTM-Grid-width = 100m

Map data © CCBY-SA2 fosc.m.org+osm.org contributors

lon 13.72554 lat 54.33050

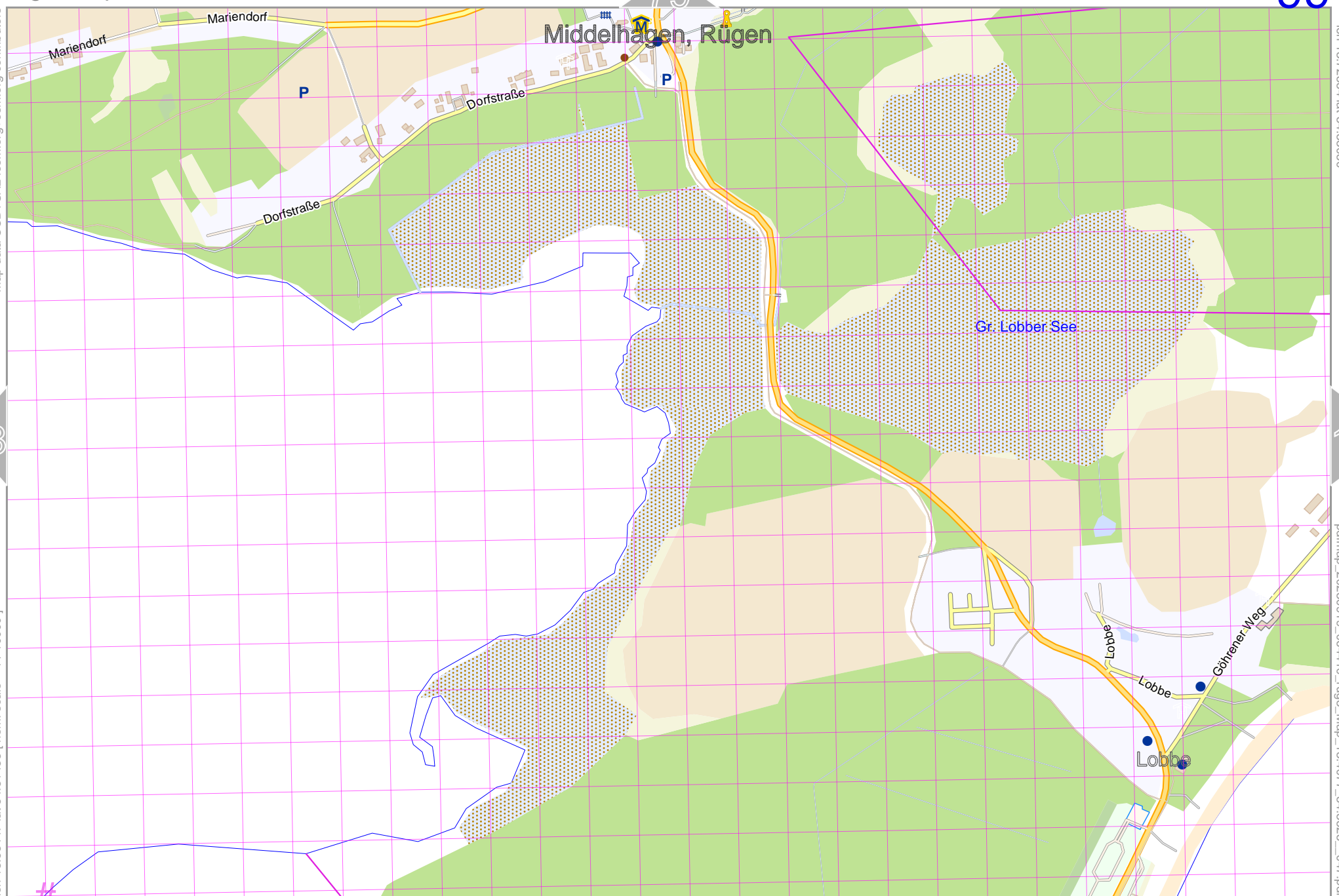
98

100

lon 13.68447 lat 54.31433 [nom. scale = 1 / 10000]

pdfmap_20230919_064410_rüg3_Map_13.4077_54.3525_047.pdf

UTM: 33 U easting 414.50 km northing 6019.30 km
UTM-Grid-width = 100m



80

100

Map data © OpenStreetMap contributors

lon 13.76506 lat 54.33050




101

lon 13.72400 lat 54.31433 [nom. scale = 1 / 10000]

pdfmap_20230919_064410_rüg3_Map_13.74077_54.3525_047.pdf

UTM: 33 U easting 417.00 km northing 6019.30 km
UTM-Grid-width = 100m



Map data © CCBY-SA2 foscsm.org+osm.org contributors

lon 13.80459 lat 54.33050

100

lon 13.76352 lat 54.31433 [nom. scale = 1 / 10000]

pdfmap_20230919_064410_rüg3_Map_13.4077_54.3525_047.pdf

#

UTM: 33 U easting 419.60 km northing 6019.30 km

UTM-Grid-width = 100m