

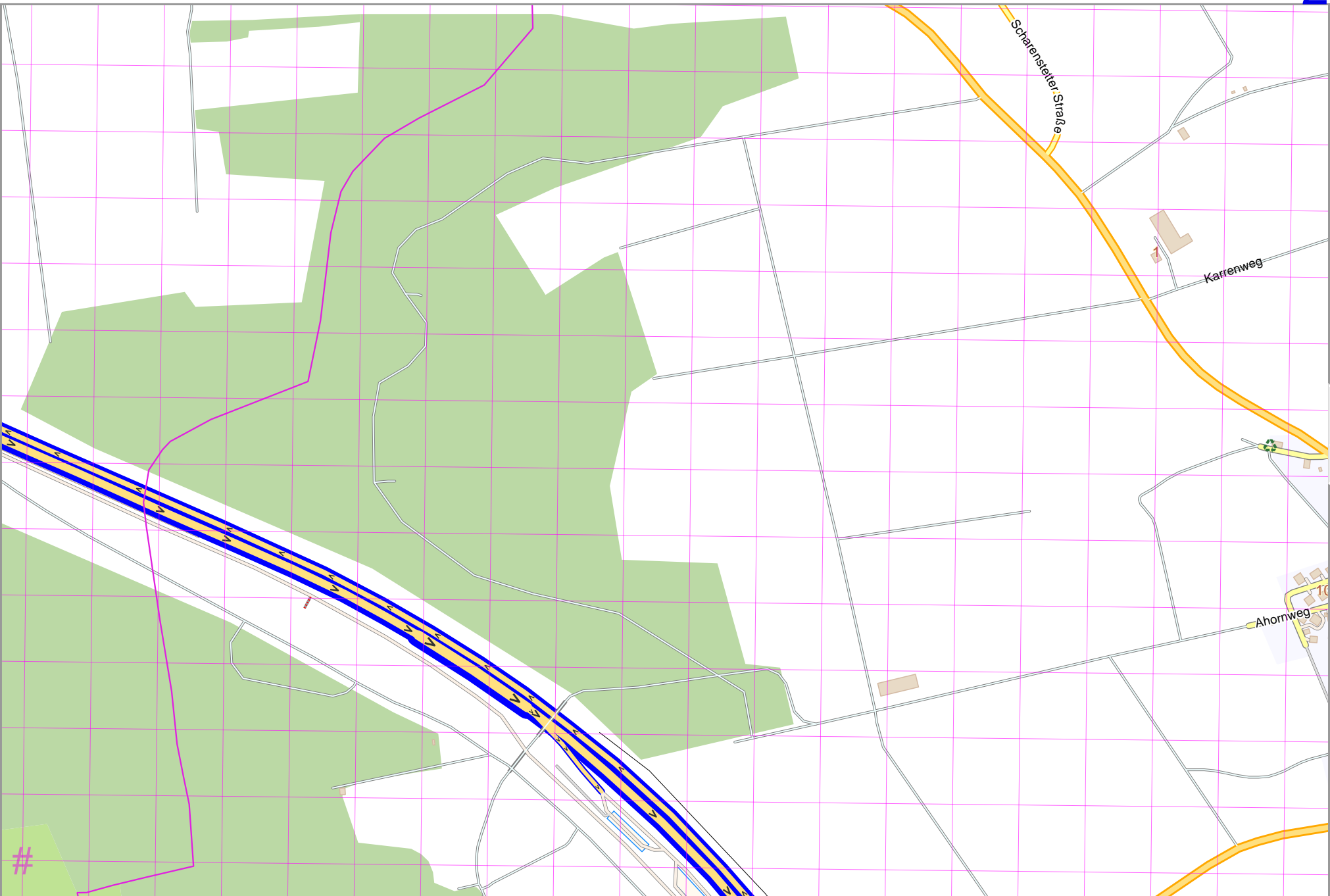
Map data © OpenStreetMap contributors

pdfmap 20230919_063608_FF-W_To_9.69830_48.4873_520.pdf

FFW-To

Map data © OpenStreetMap contributors

lon 9.82008 lat 48.51026 [nom. scale = 1 / 7500]



lon 9.84717 lat 48.52240

pdfmap_20230919_063608_FFW_To_9.89830_48.4873_520.pdf

UTM: 32 U easting 560.60 km northing 5373.40 km
UTM-Grid-width = 100m

Map data © OpenStreetMap contributors

lon 9.87324 lat 48.52240

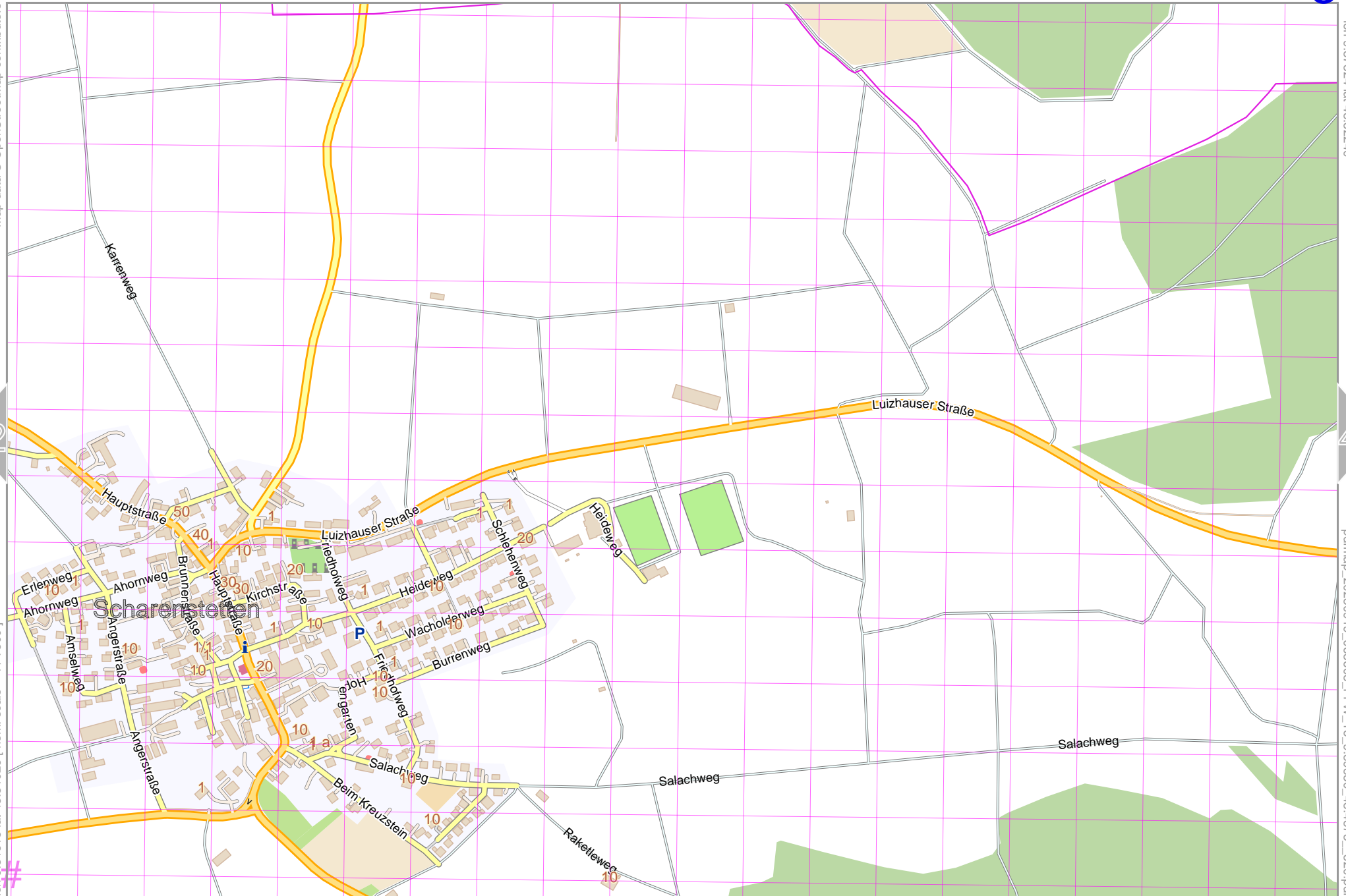
2

4

lon 9.84615 lat 48.51026 [nom. scale = 1 / 75000]

pdfmap_20230919_063608_FFW_To_9.89830_48.4873_520.pdf

UTM: 32 U easting 562.50 km northing 5373.40 km
UTM-Grid-width = 100m



9

FFW-To

Map data © OpenStreetMap contributors

lon 9.87223 lat 48.51026 [nom. scale = 1 / 7500]

lon 9.89932 lat 48.52240

pdfmap_20230919_063608_FFW_To_9.89830_48.4873_520.pdf

UTM: 32 U easting 564.50 km northing 5373.40 km
UTM-Grid-width = 100m



FFW-To

Map data © OpenStreetMap contributors

lon 9.89830 lat 48.51026 [nom. scale = 1 / 7500]

lon 9.92539 lat 48.52240

pdfmap_20230919_063608_FFW_To_9.89830_48.4873_520.pdf

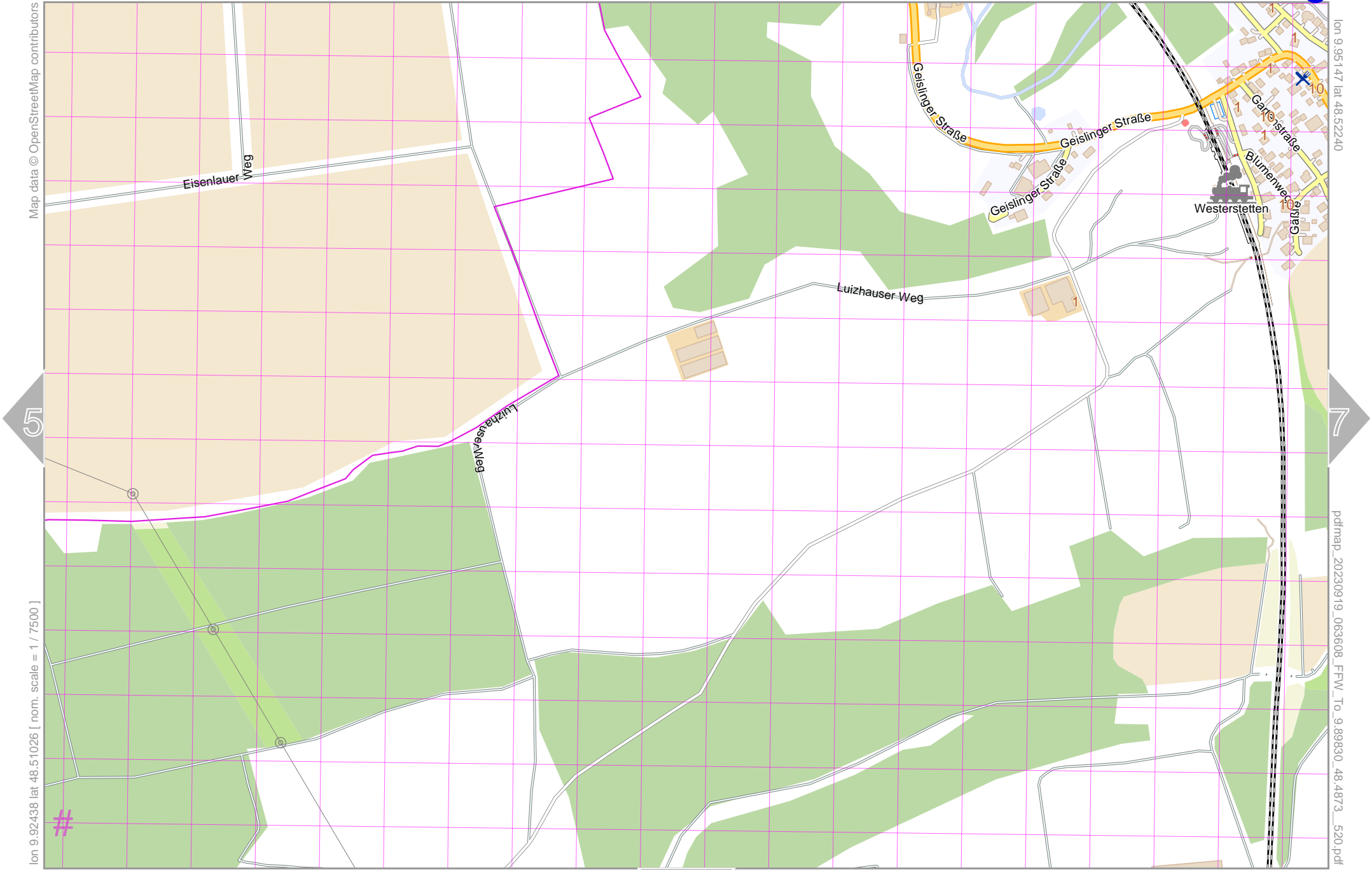


UTM: 32 U easting 566.40 km northing 5373.50 km
 UTM-Grid-width = 100m

FFW-To

Map data © OpenStreetMap contributors

lon 9.95147 lat 48.52240



lon 9.92438 lat 48.51026 [nom. scale = 1 / 7500]

pdfmap_20230919_063608_FFW_To_9.98830_48.4873_520.pdf

UTM: 32 U easting 568.30 km northing 5373.50 km
UTM-Grid-width = 100m

12

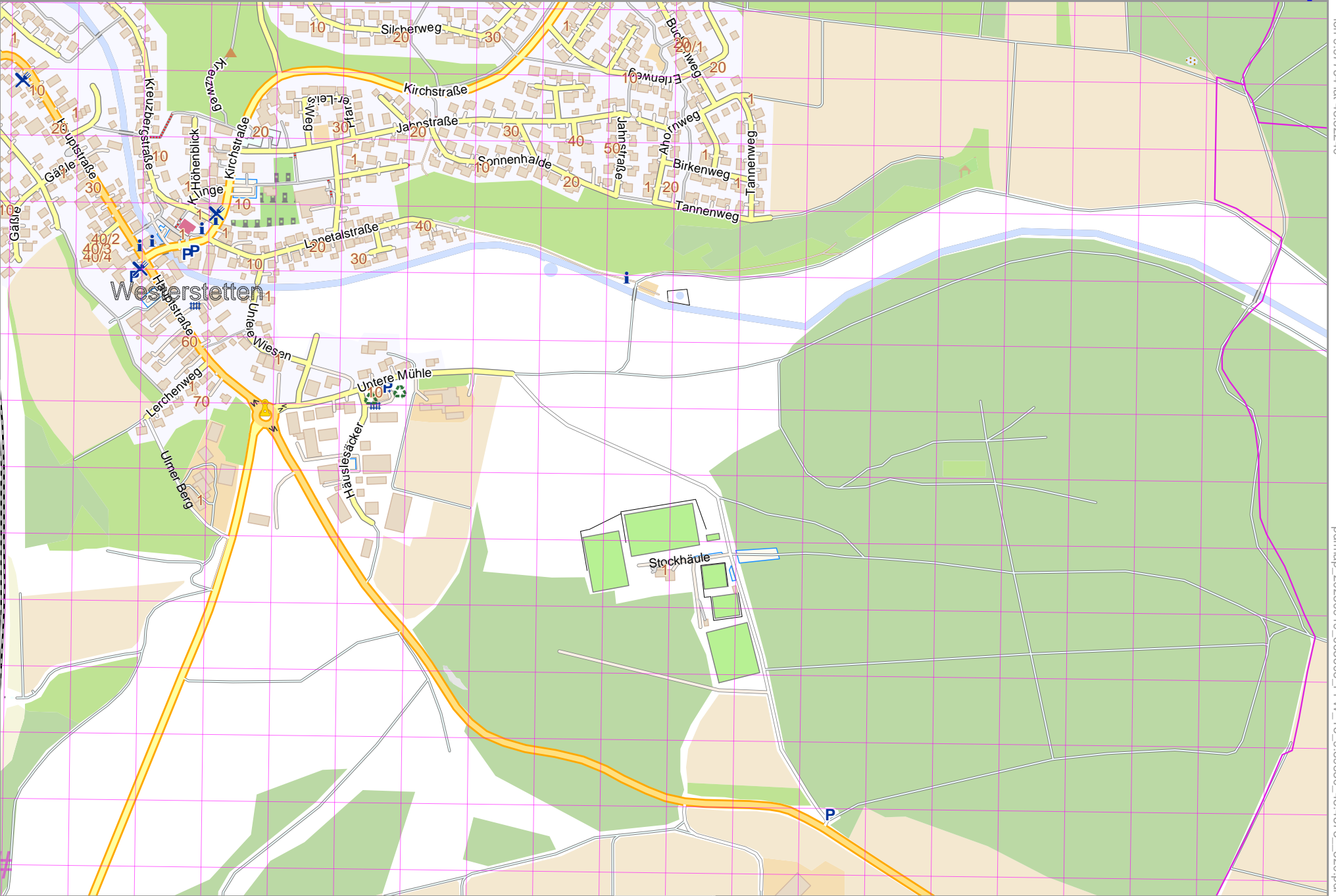
Map data © OpenStreetMap contributors

lon 9.95045 lat 48.51026 [nom. scale = 1 / 7500]

lon 9.97754 lat 48.52240

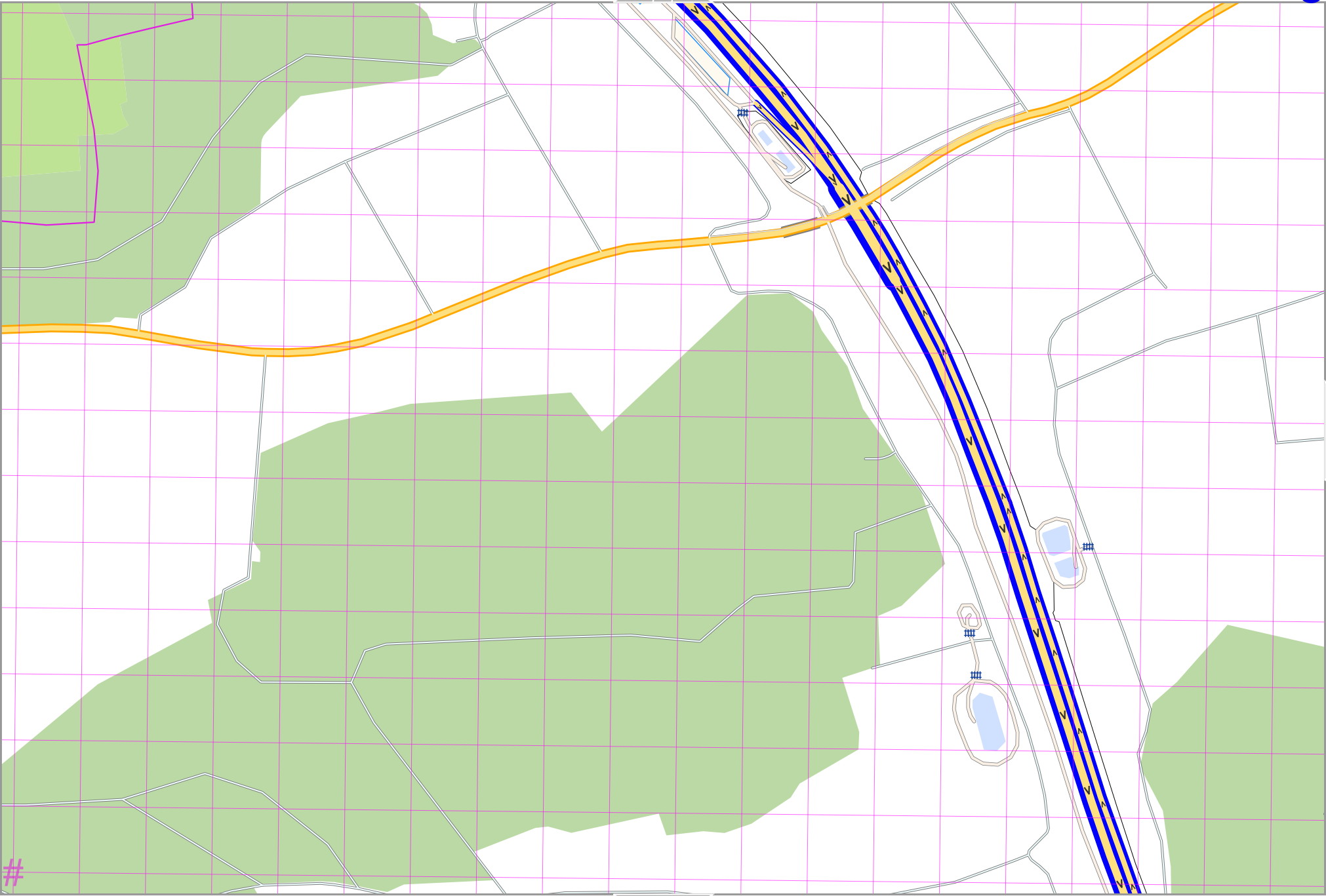
pdfmap_20230919_063608_FFW_To_9.89830_48.4873_520.pdf

UTM: 32 U easting 570.20 km northing 5373.50 km
UTM-Grid-width = 100m



Map data © OpenStreetMap contributors

lon 9.82008 lat 48.49879 [nom. scale = 1 / 7500]



lon 9.84717 lat 48.51093

pdfmap_20230919_063608_FFW_To_9.89830_48.4873_520.pdf

UTM: 32 U easting 560.60 northing 5372.10 km
UTM-Grid-width = 100m



lon 9.87324 lat 48.51093

pdfmap_20230919_063608_FFW_To_9.89830_48.4873_520.pdf

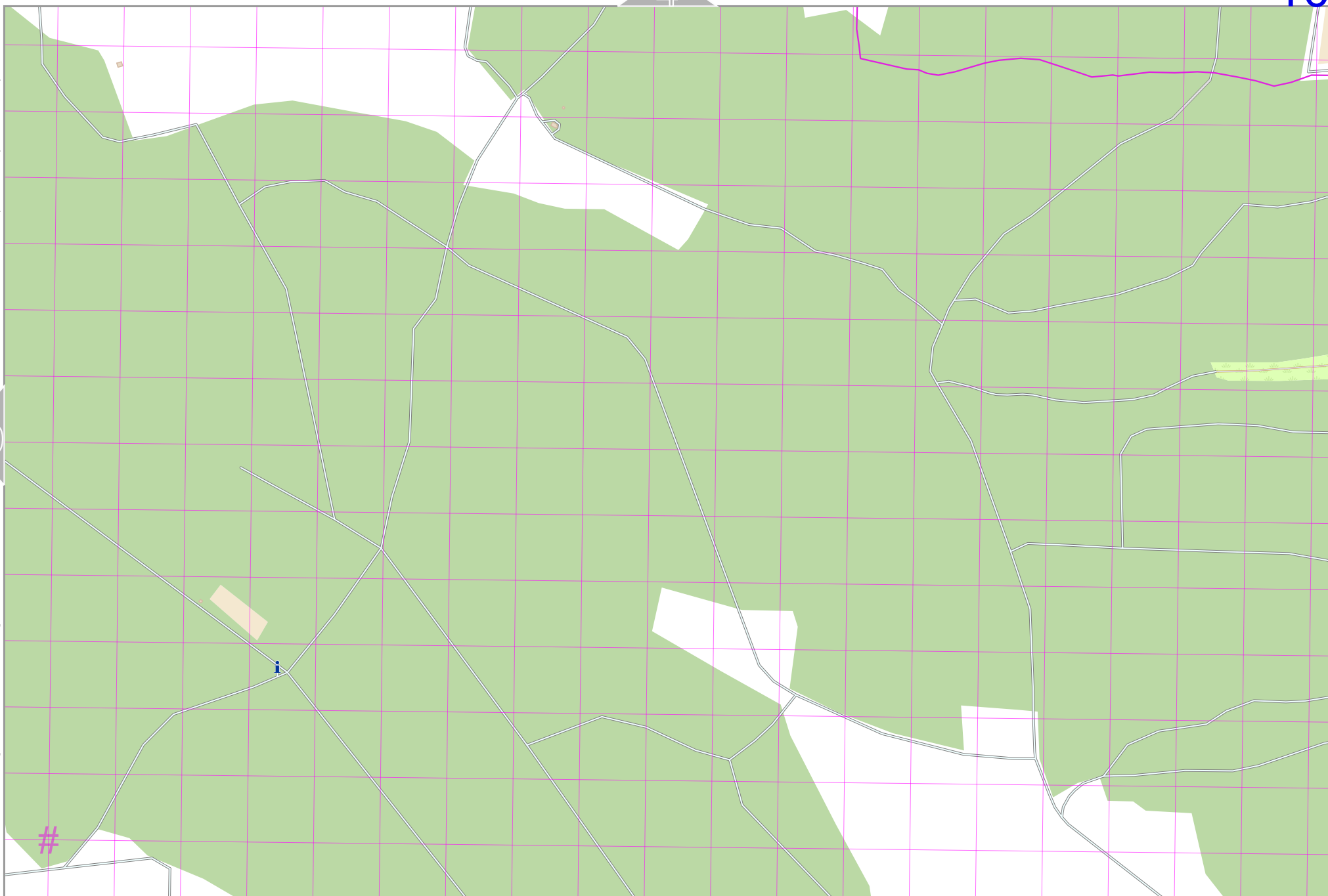
Map data © OpenStreetMap contributors

lon 9.89932 lat 48.51093

lon 9.87223 lat 48.49879 [nom. scale = 1 / 7500]

pdfmap_20230919_063608_FFW_To_9.89830_48.4873_520.pdf

UTM: 32 U easting 564.50 km northing 5372.20 km
UTM-Grid-width = 100m



FFW-To

11

5

Map data © OpenStreetMap contributors

lon 9.92539 lat 48.51093

10

12

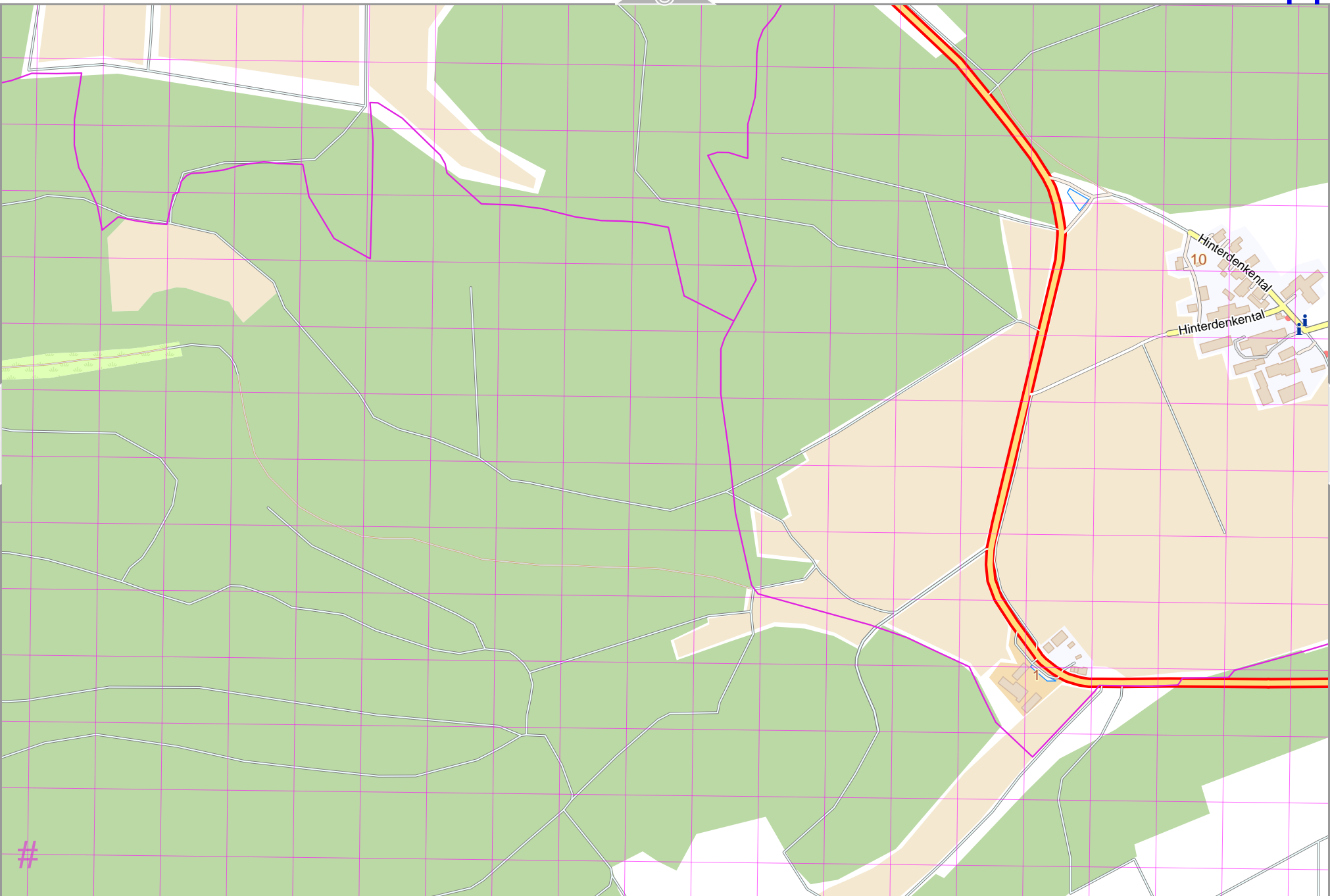
lon 9.89830 lat 48.49879 [nom. scale = 1/7500]

pdfmap_20230919_063608_FFW_To_9.89830_48.4873_520.pdf

#

17

UTM: 32 U easting 566.40 km northing 5372.20 km
UTM-Grid-width = 100m



Map data © OpenStreetMap contributors

lon 9.95147 lat 48.51093

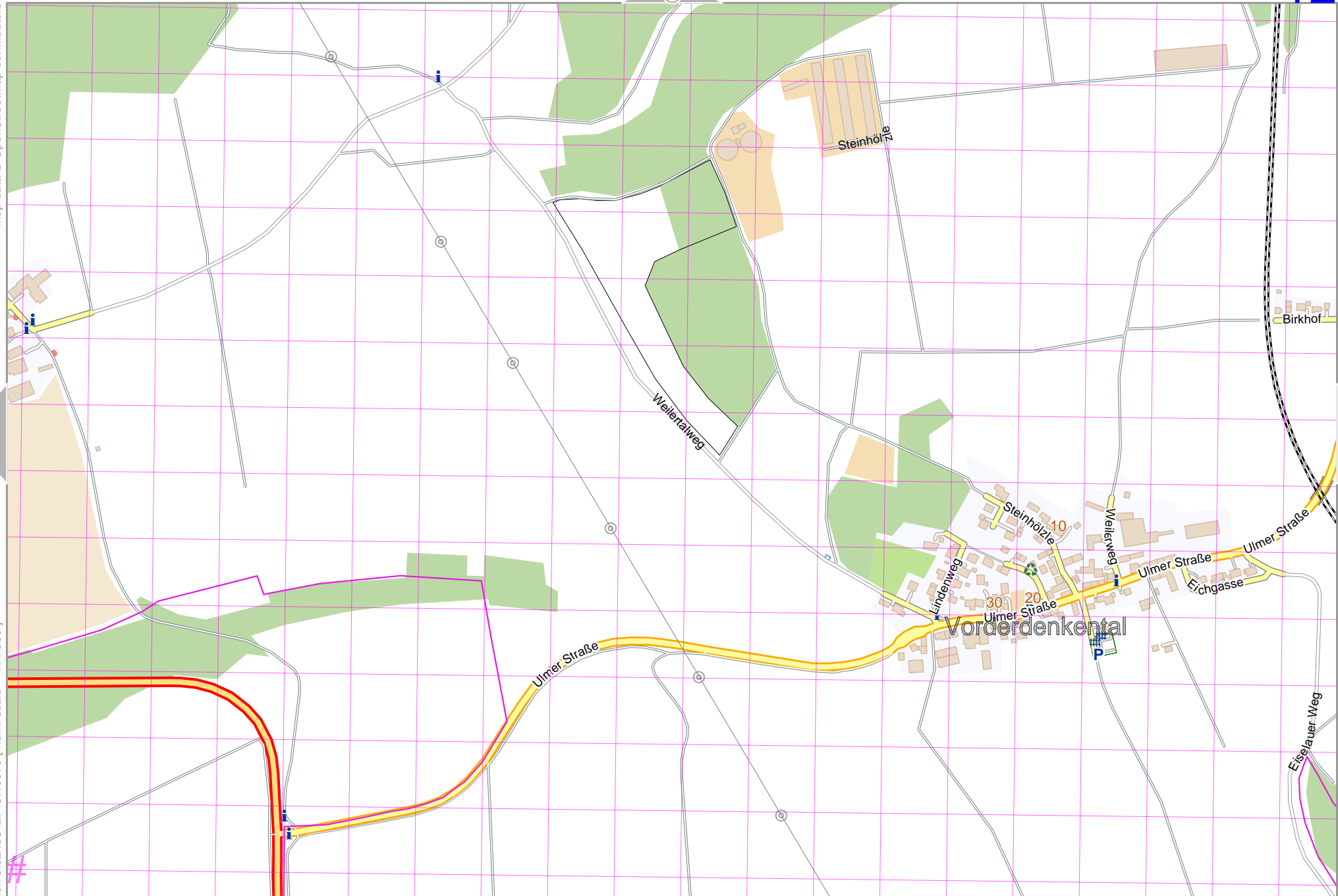
11

13

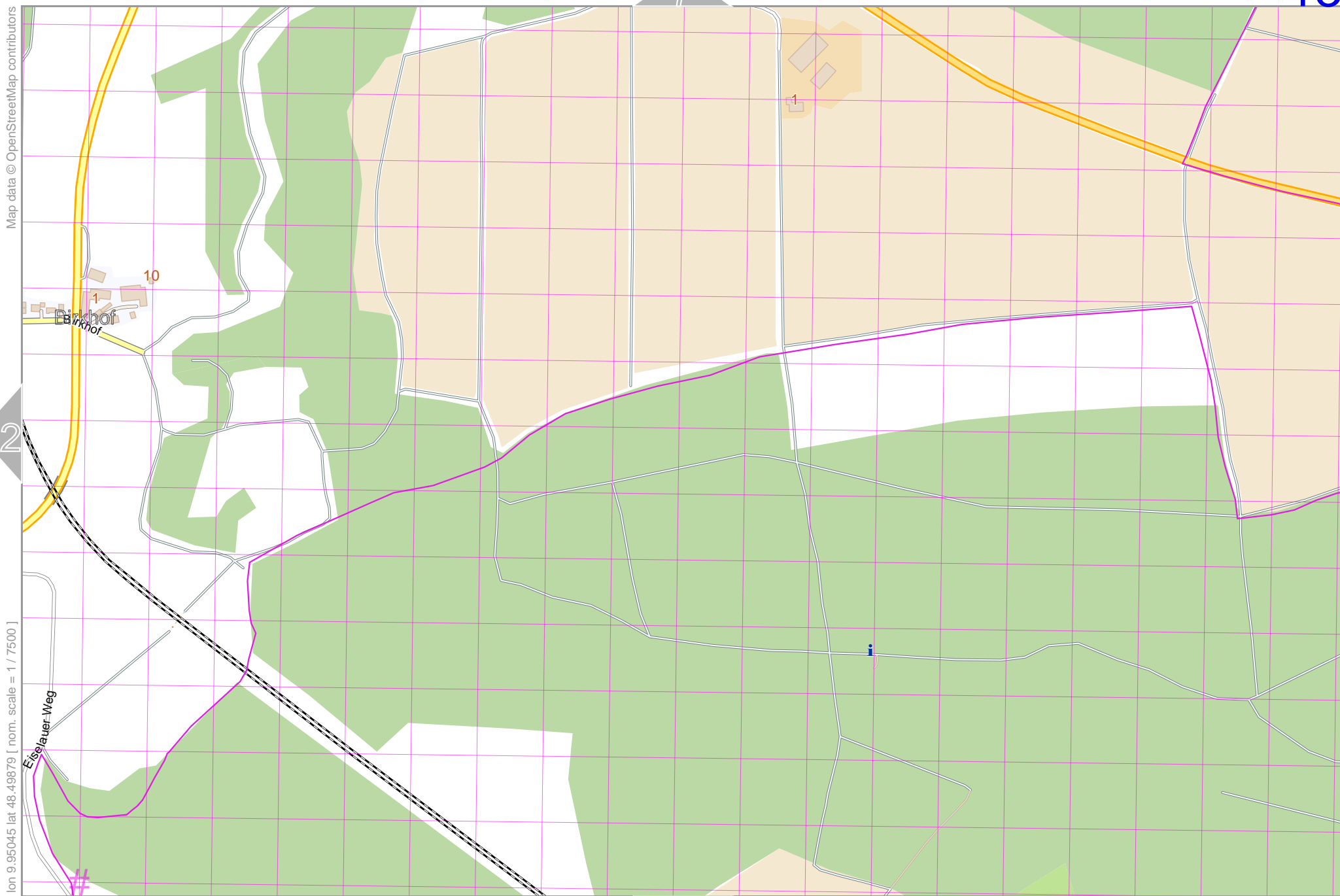
lon 9.92438 lat 48.49879 [nom. scale = 1 / 7500]

pdfmap_20230919_063608_FFW_To_9.89830_48.4873_520.pdf

UTM: 32 U easting 568.30 km northing 5372.20 km
UTM-Grid-width = 100m



18



Map data © OpenStreetMap contributors

lon 9.97754 lat 48.51093

pdfmap_20230919_063608_FFW_To_9.89830_48.4873_520.pdf

lon 9.95045 lat 48.49879 [nom. scale = 1 / 7500]

UTM: 32 U easting 570.30 km northing 5372.20 km
UTM-Grid-width = 100m

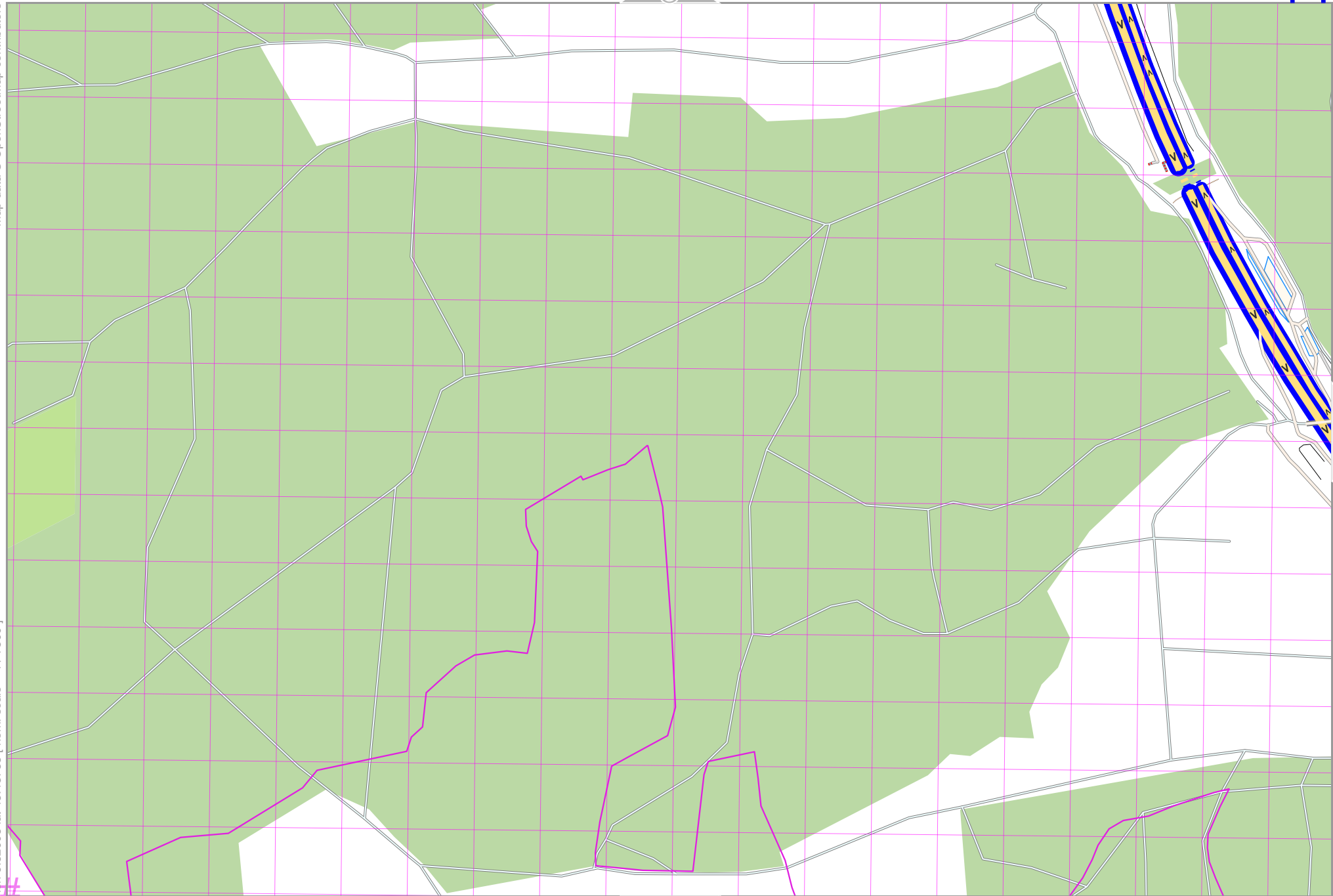
12

19

Map data © OpenStreetMap contributors

[lon 9.82008 lat 48.48733 [nom. scale = 1/7500]

UTM: 32 U easting 560.60 km northing 5370.80 km
UTM-Grid-width = 100m

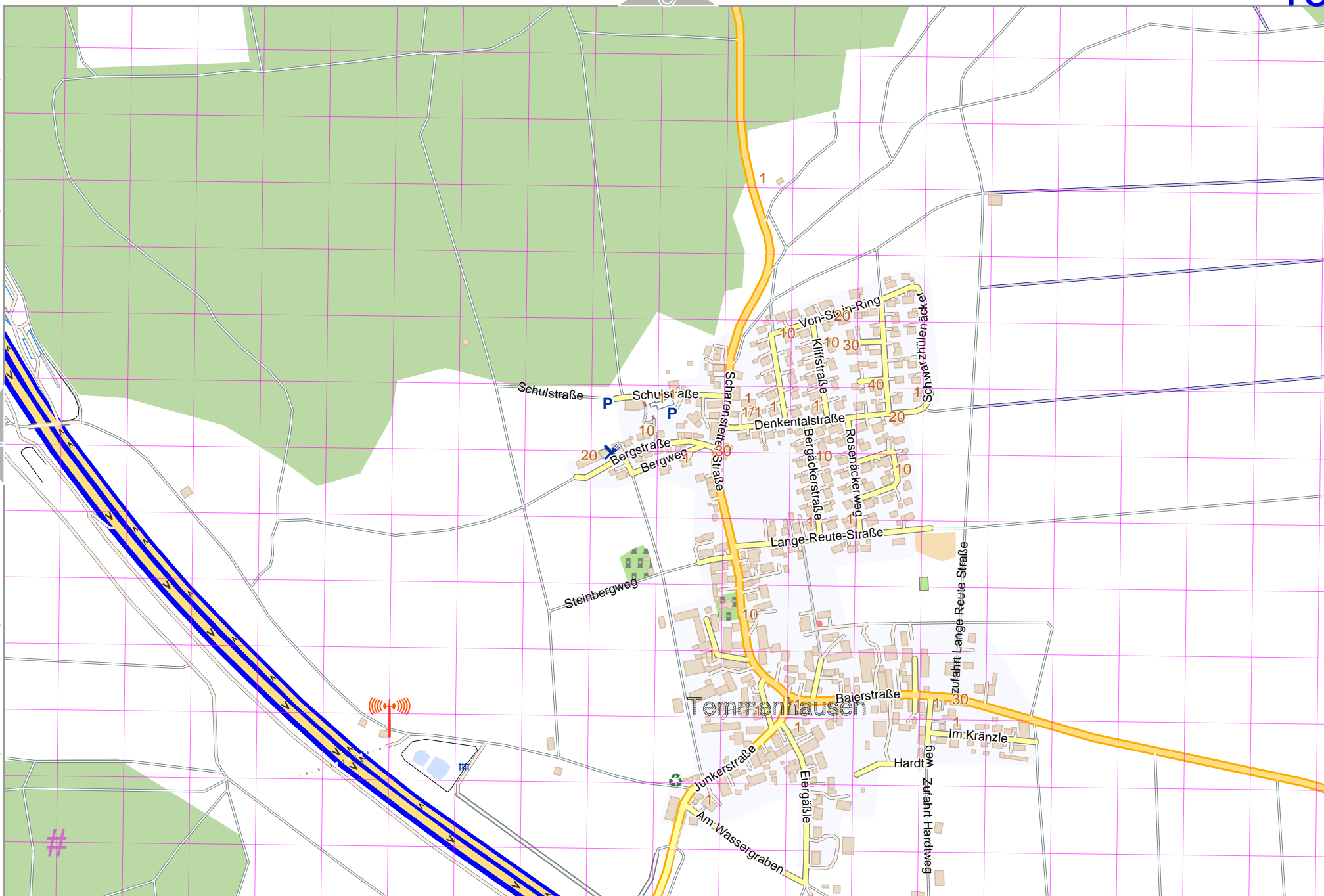


lon 9.84717 lat 48.49947

pdfmap_20230919_063608_FFW_To_9.89830_48.4873_520.pdf

Map data © OpenStreetMap contributors

lon 9.84615 lat 48.48733 [nom. scale = 1 / 7500]



lon 9.87324 lat 48.49947

pdfmap_20230919_063608_FFW_To_9.89830_48.4873_520.pdf

UTM: 32 U easting 562.60 km northing 5370.90 km
UTM-Grid-width = 100m

Map data © OpenStreetMap contributors

lon 9.89932 lat 48.49947

15

17

lon 9.87223 lat 48.48733 [nom. scale = 1 / 7500]

pdfmap_20230919_063608_FFW_To_9.89830_48.4873_520.pdf

#

UTM: 32 U easting 564.50 km northing 5370.90 km
UTM-Grid-width = 100m

22

Temmenhauser Weg
Eschenlau



Map data © OpenStreetMap contributors

lon 9.92539 lat 48.49947

16

18

lon 9.89830 lat 48.48733 [nom. scale = 1 / 7500]

pdfmap_20230919_063608_FFW_To_9.89830_48.4873_520.pdf



Jeitertalweg

Jeitertalweg

Mauerhofweg

#

UTM: 32 U easting 566.40 km northing 5370.90 km
UTM-Grid-width = 100m

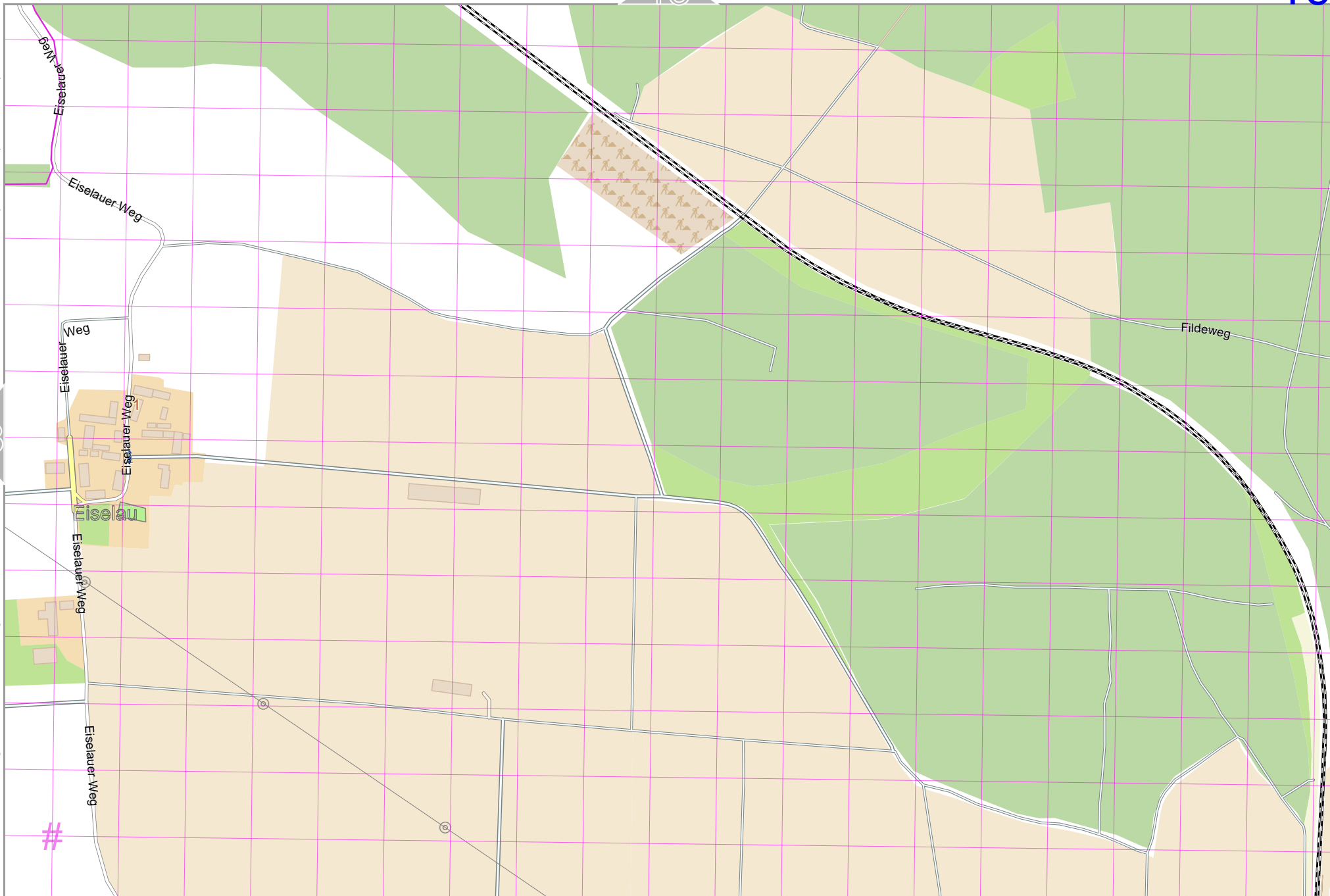
23

Map data © OpenStreetMap contributors

lon 9.97754 lat 48.49947

pdfmap_20230919_063608_FFW_To_9.89830_48.4873_520.pdf

lon 9.95045 lat 48.48733 [nom. scale = 1 / 7500]



UTM: 32 U easting 570.30 km northing 5371.00 km
UTM-Grid-width = 100m



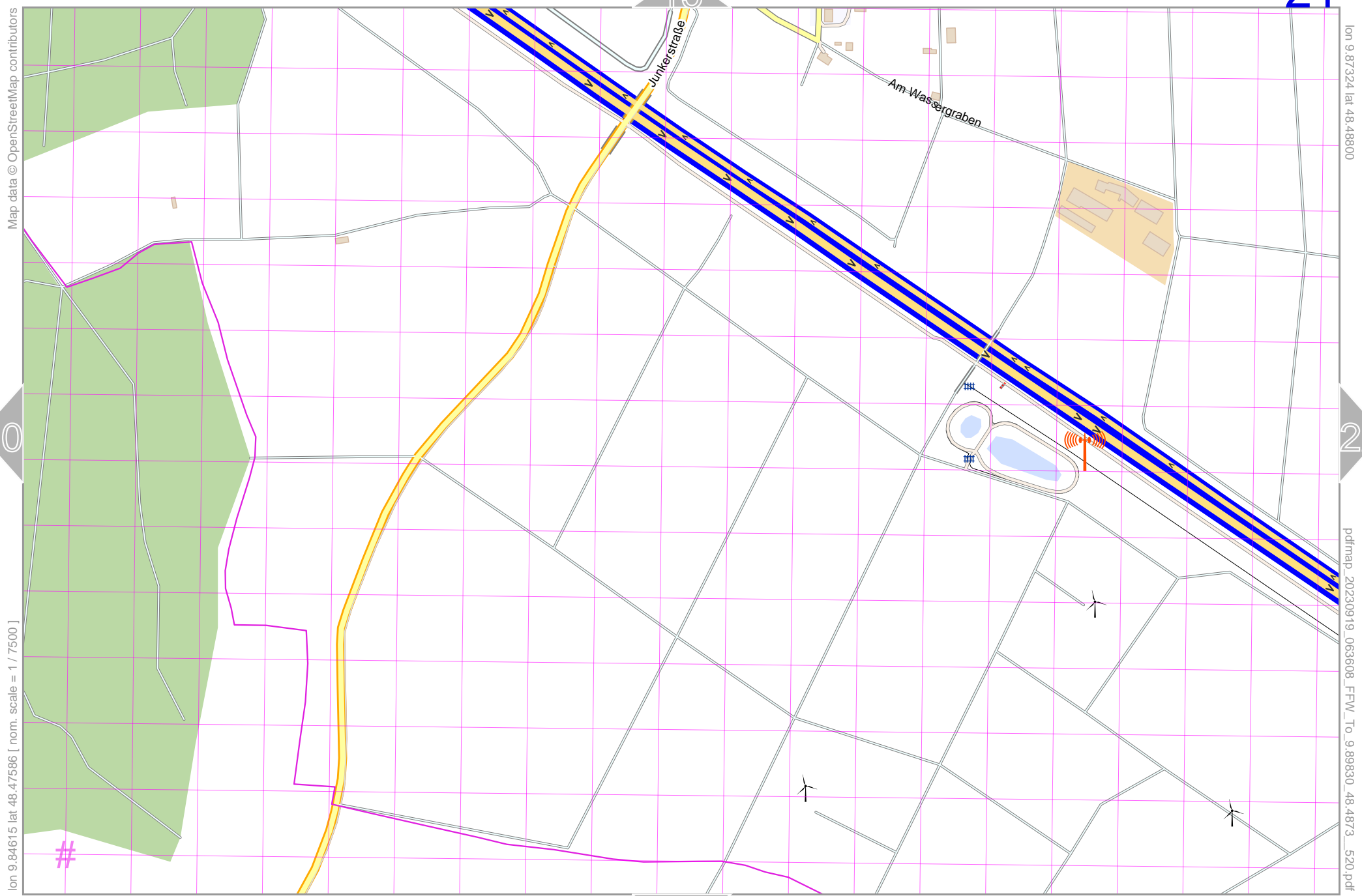
Map data © OpenStreetMap contributors

lon 9.82008 lat 48.47586 [nom. scale = 1 / 7500]

lon 9.84717 lat 48.48800

pdfmap_20230919_063608_FFW_To_9.89830_48.4873_520.pdf

UTM: 32 U easting 560.70 km northing 5369.60 km
UTM-Grid-width = 100m



Map data © OpenStreetMap contributors

lon 9.87324 lat 48.48800

20

22

lon 9.84615 lat 48.47586 [nom. scale = 1 / 7500]

pdfmap_20230919_063608_FFW_To_9.89830_48.4873_520.pdf

#

UTM: 32 U easting 562.60 km northing 5369.60 km
UTM-Grid-width = 100m

27

Map data © OpenStreetMap contributors

lon 9.89932 lat 48.48800

lon 9.87223 lat 48.47586 [nom. scale = 1 / 7500]

pdfmap_20230919_063608_FFW_To_9.89830_48.4873_520.pdf

#

UTM: 32 U easting 564.50 km northing 5369.60 km
UTM-Grid-width = 100m





Map data © OpenStreetMap contributors

lon 9.92539 lat 48.48900

22

24

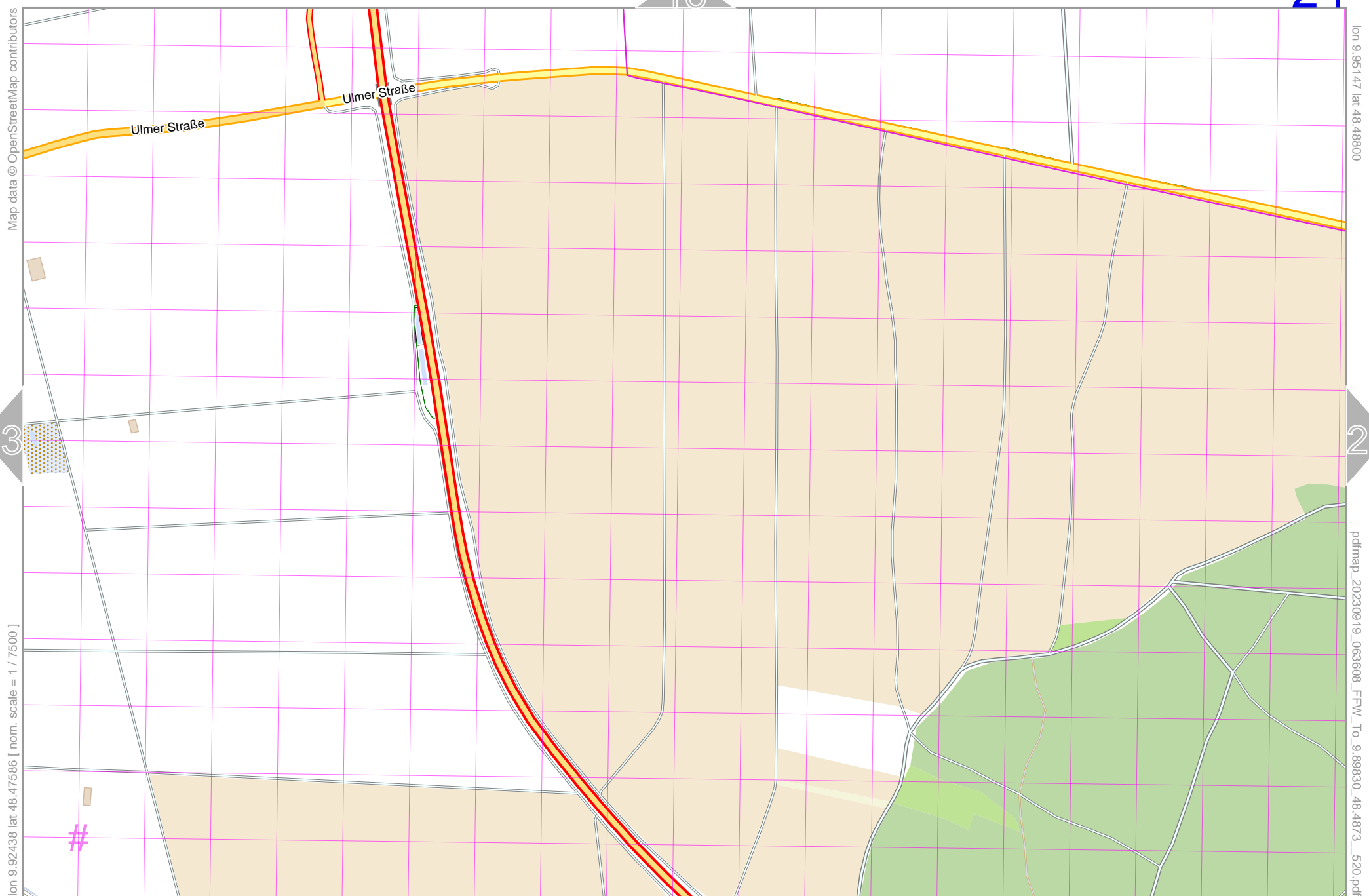
lon 9.89830 lat 48.47586 [nom. scale = 1 / 7500]

pdfmap_20230919_063608_FFW_To_9.89830_48.4873_520.pdf

UTM: 32 U easting 566.40 km northing 5369.60 km
UTM-Grid-width = 100m

29

FFW-To



Map data © OpenStreetMap contributors

lon 9.95147 lat 48.48800

pdfmap_20230919_063608_FFW_To_9.89830_48.4873_520.pdf

lon 9.92438 lat 48.47586 [nom. scale = 1 / 7500]

UTM: 32 U easting 568.40 km northing 5369.70 km
UTM-Grid-width = 100m

Map data © OpenStreetMap contributors

24

lon 9.95045 lat 48.47586 [nom. scale = 1 / 7500]

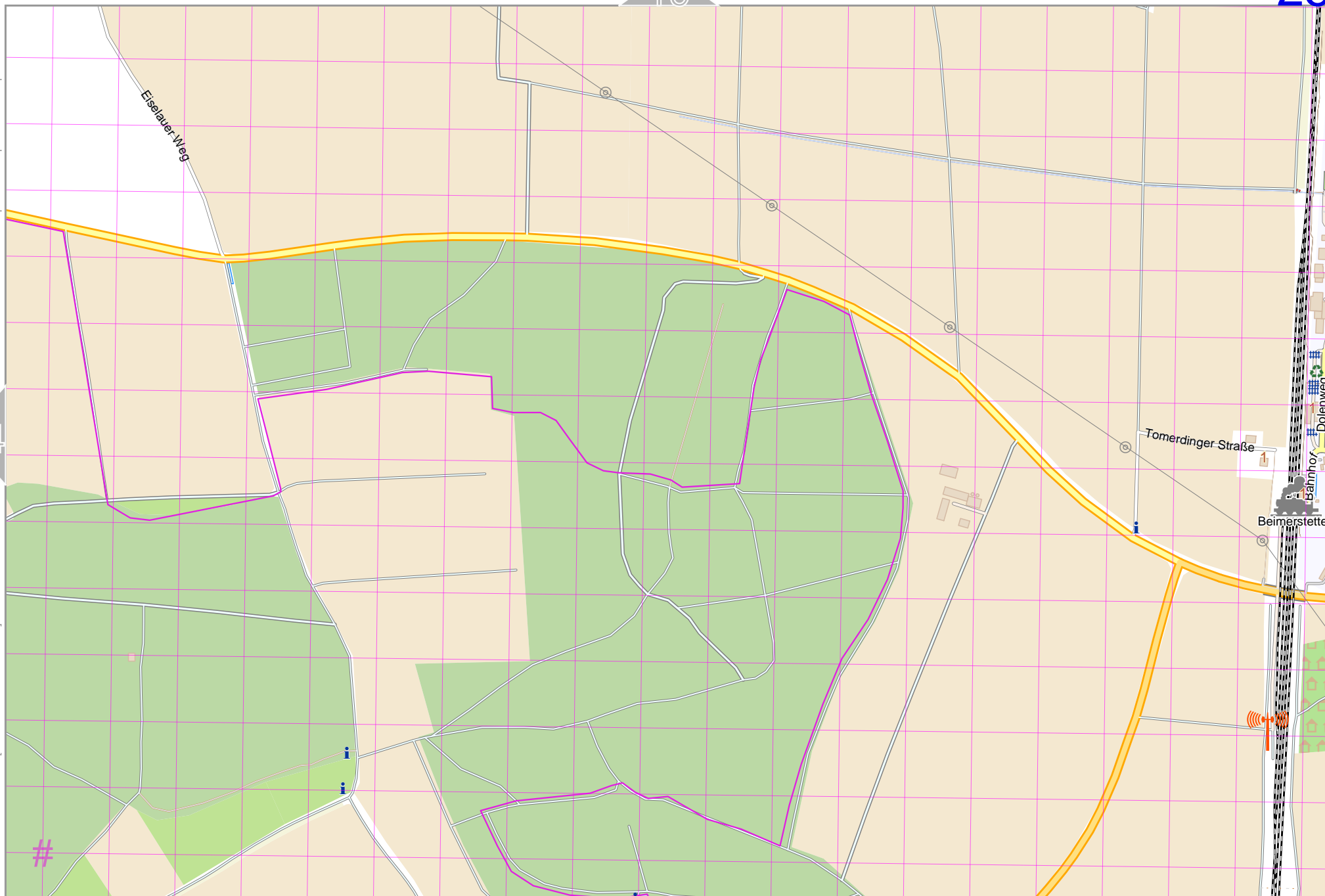
#

UTM: 32 U easting 570.30 km northing 5369.70 km
UTM-Grid-width = 100m

31

lon 9.97754 lat 48.48800

pdfmap_20230919_063608_FFW_To_9.89830_48.4873_520.pdf



Map data © OpenStreetMap contributors

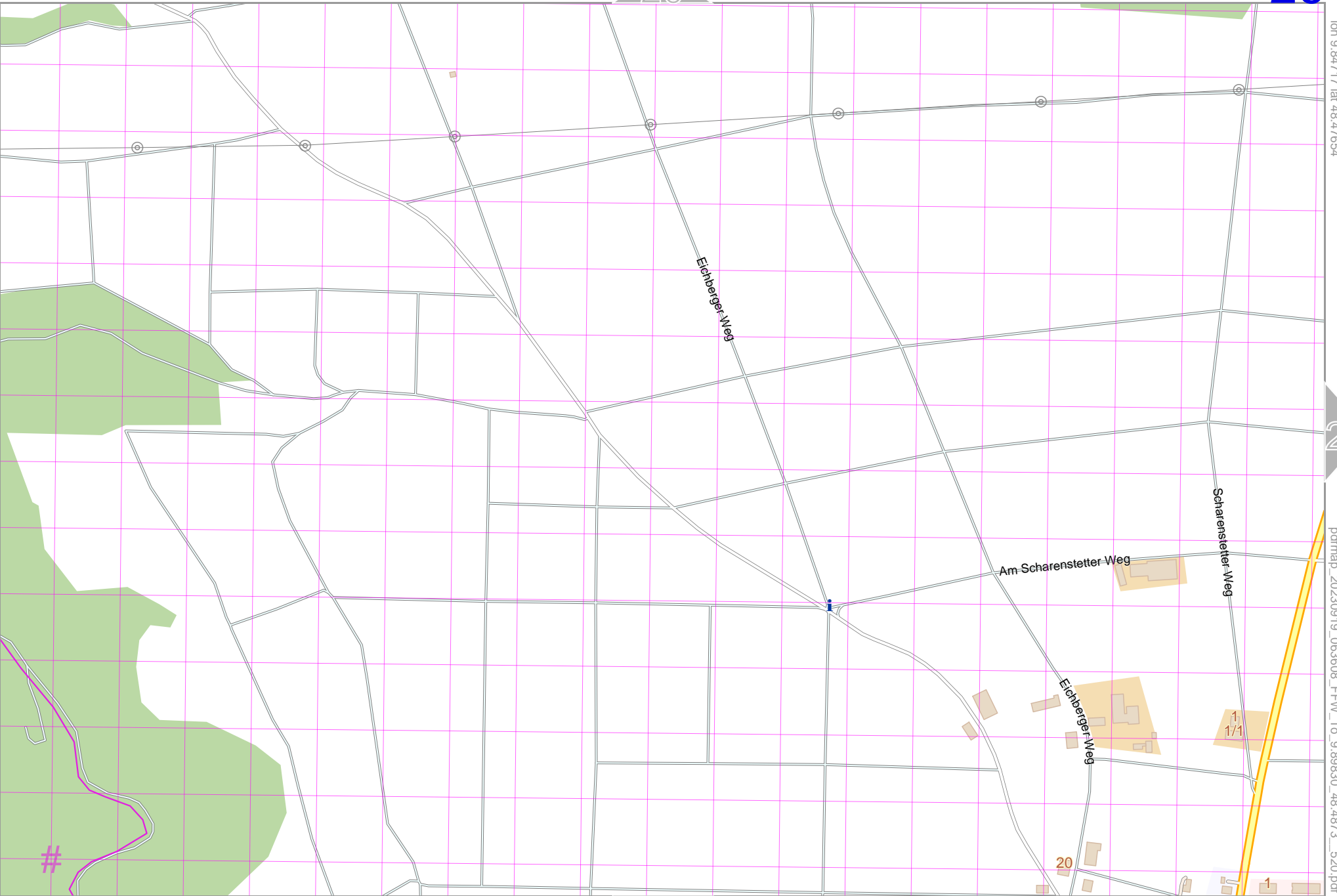
lon 9.84717 lat 48.47654

lon 9.82008 lat 48.46440 [nom. scale = 1 / 7500]

pdfmap_20230919_063608_FFW_To_9.89830_48.4873_520.pdf

UTM: 32 U easting 560.70 km northing 5368.30 km

UTM-Grid-width = 100m



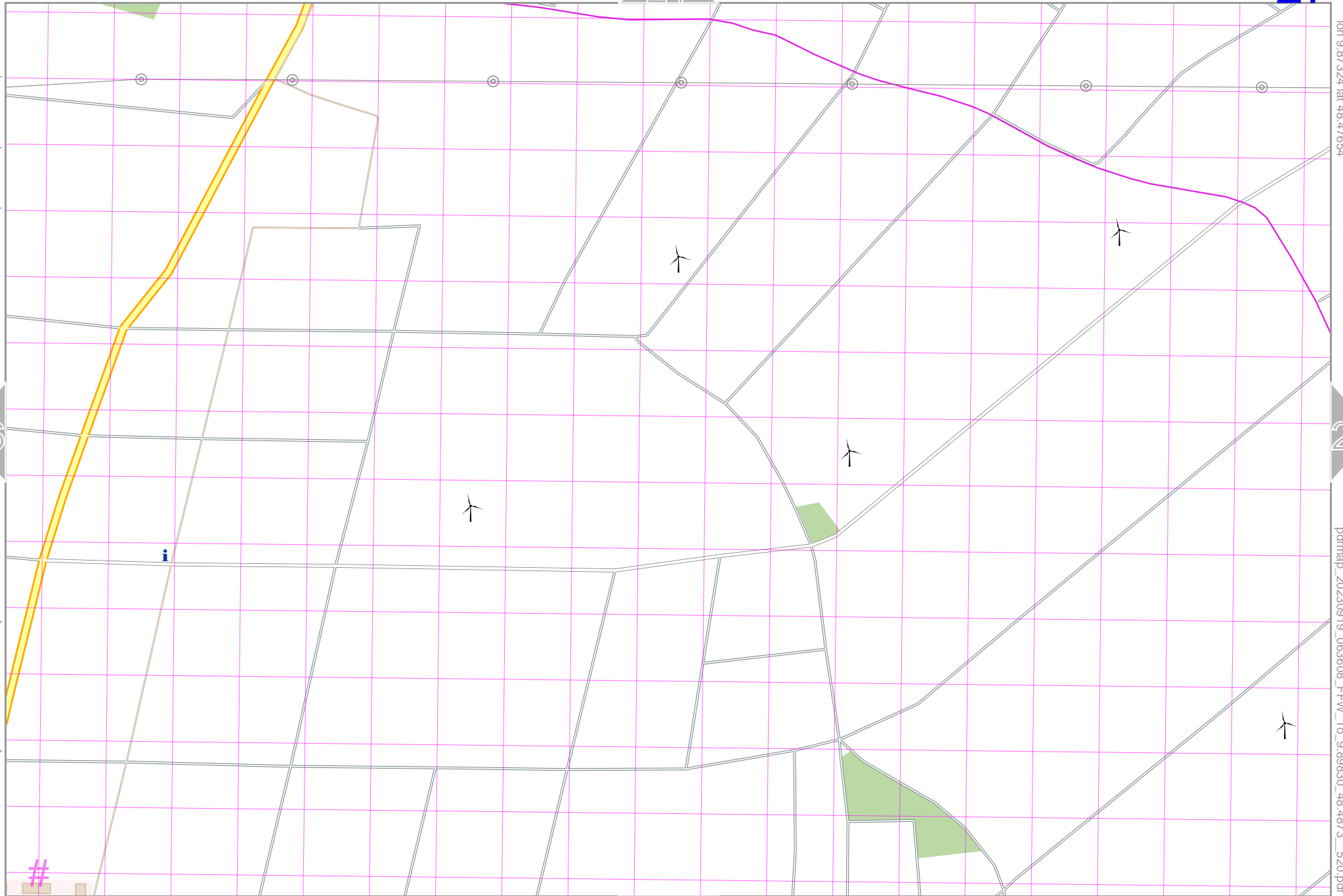
Map data © OpenStreetMap contributors

lon 9.87324 lat 48.47654

pdfmap_20230919_063608_FFW_To_9.89830_48.4873_520.pdf

lon 9.84615 lat 48.46440 [nom. scale = 1 / 7500]

UTM: 32 U easting 562.60 km northing 5368.30 km
UTM-Grid-width = 100m



26

28

21

33

Map data © OpenStreetMap contributors

lon 9.89932 lat 48.47654

27

29

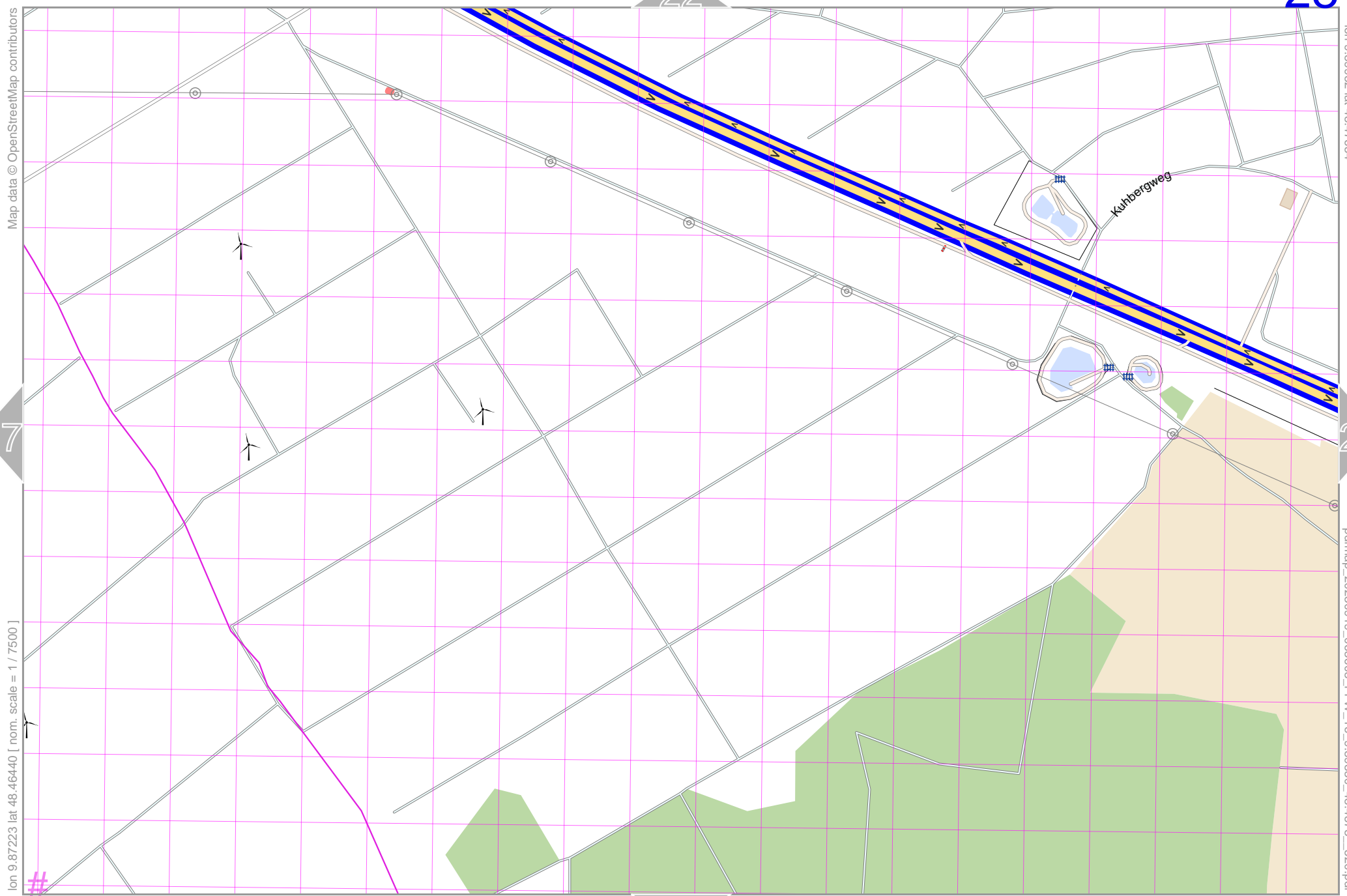
lon 9.87223 lat 48.46440 [nom. scale = 1 / 7500]

pdfmap_20230919_063608_FFW_To_9.89830_48.4873_520.pdf

#

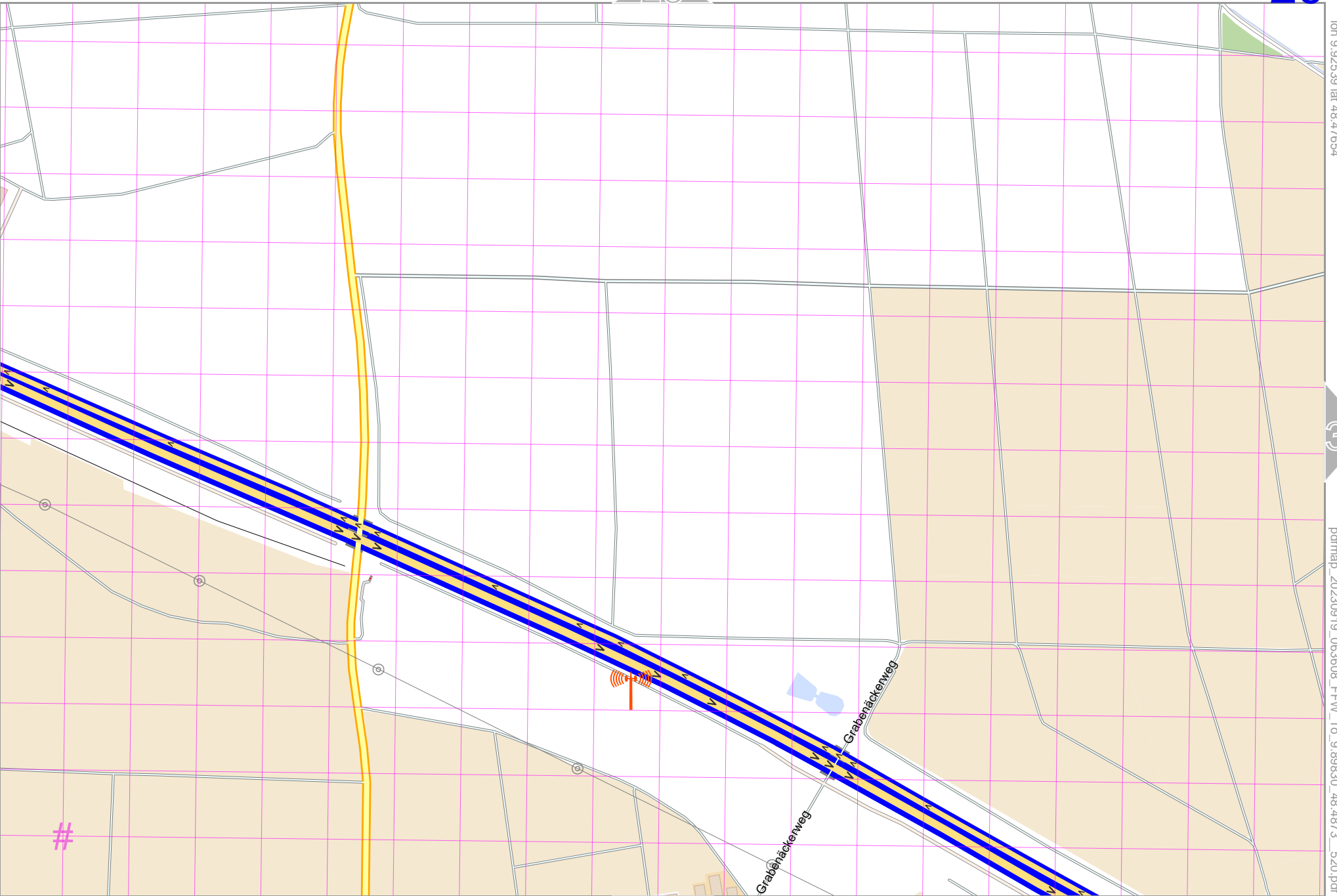
UTM: 32 U easting 564.50 km northing 5368.30 km
UTM-Grid-width = 100m

34



#

Grabenhackerweg

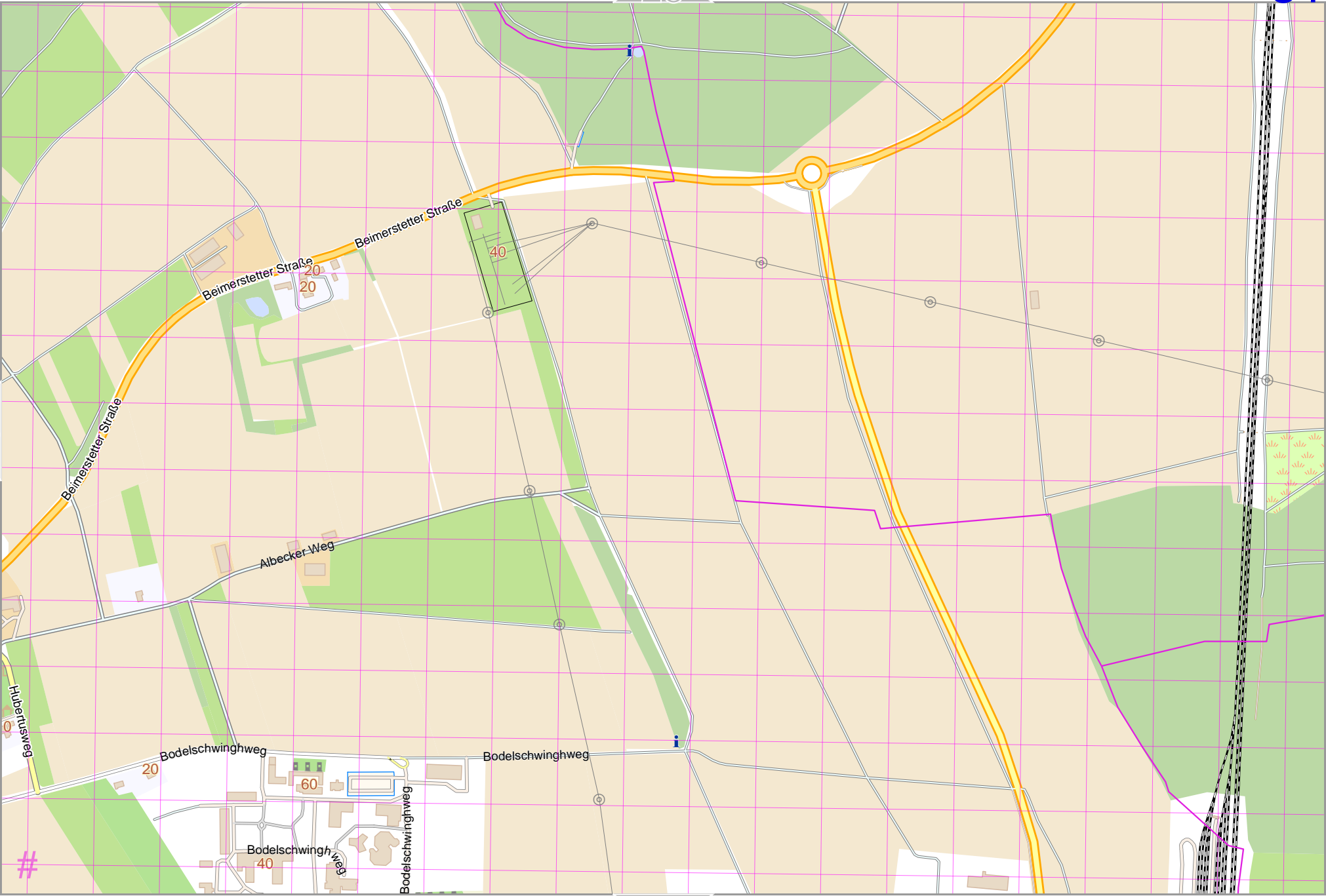


Map data © OpenStreetMap contributors

lon 9.97754 lat 48.47654

pdfmap_20230919_063608_FFW_To_9.89830_48.4873_520.pdf

lon 9.95045 lat 48.46440 [nom. scale = 1 / 7500]



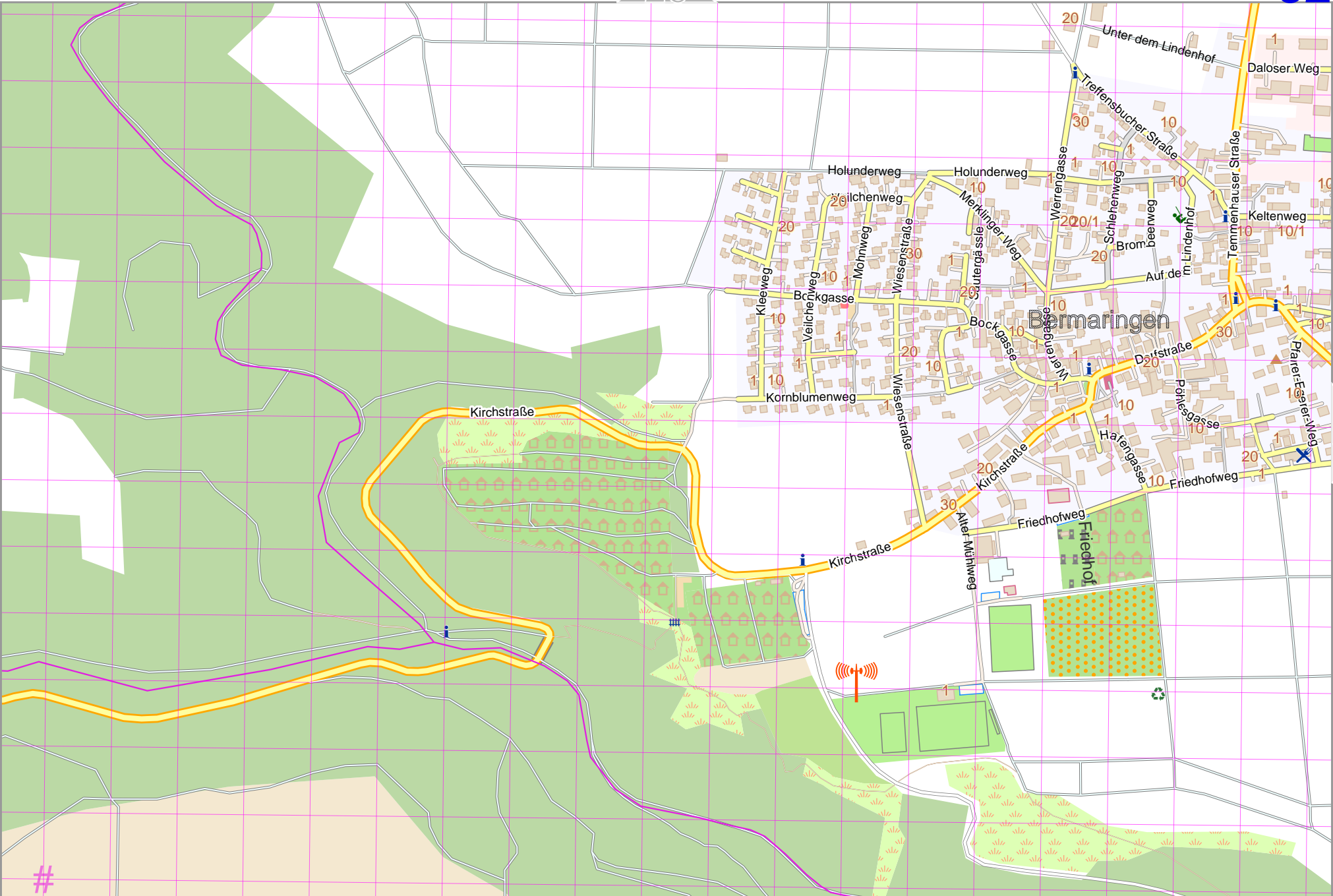
UTM: 32 U easting 570.30 km northing 5368.40 km
UTM-Grid-width = 100m

Map data © OpenStreetMap contributors

lon 9.82008 lat 48.45293 [nom. scale = 1 / 7500]

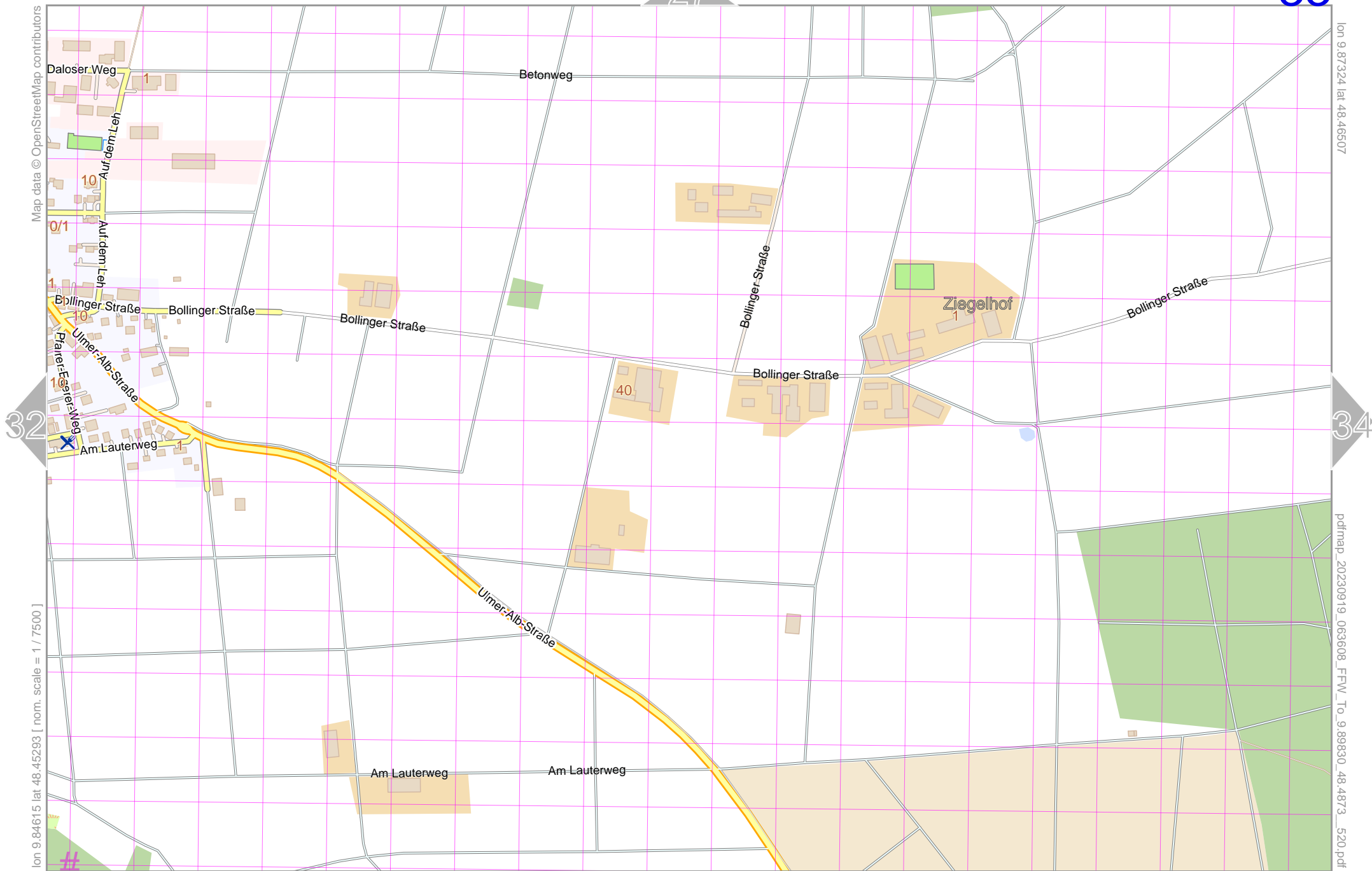
lon 9.84717 lat 48.46507

pdfmap_20230919_063608_FFW_To_9.89830_48.4873_520.pdf



Map data © OpenStreetMap contributors

lon 9.87324 lat 48.46507



32

34

lon 9.84615 lat 48.45293 [nom. scale = 1 / 7500]

pdfmap_20230919_063608_FFW_To_9.89830_48.4873_520.pdf

#UTM: 32 U easting 562.60 km northing 5367.00 km

UTM-Grid-width = 100m

Map data © OpenStreetMap contributors

lon 9.89932 lat 48.46507

Bollinger Straße

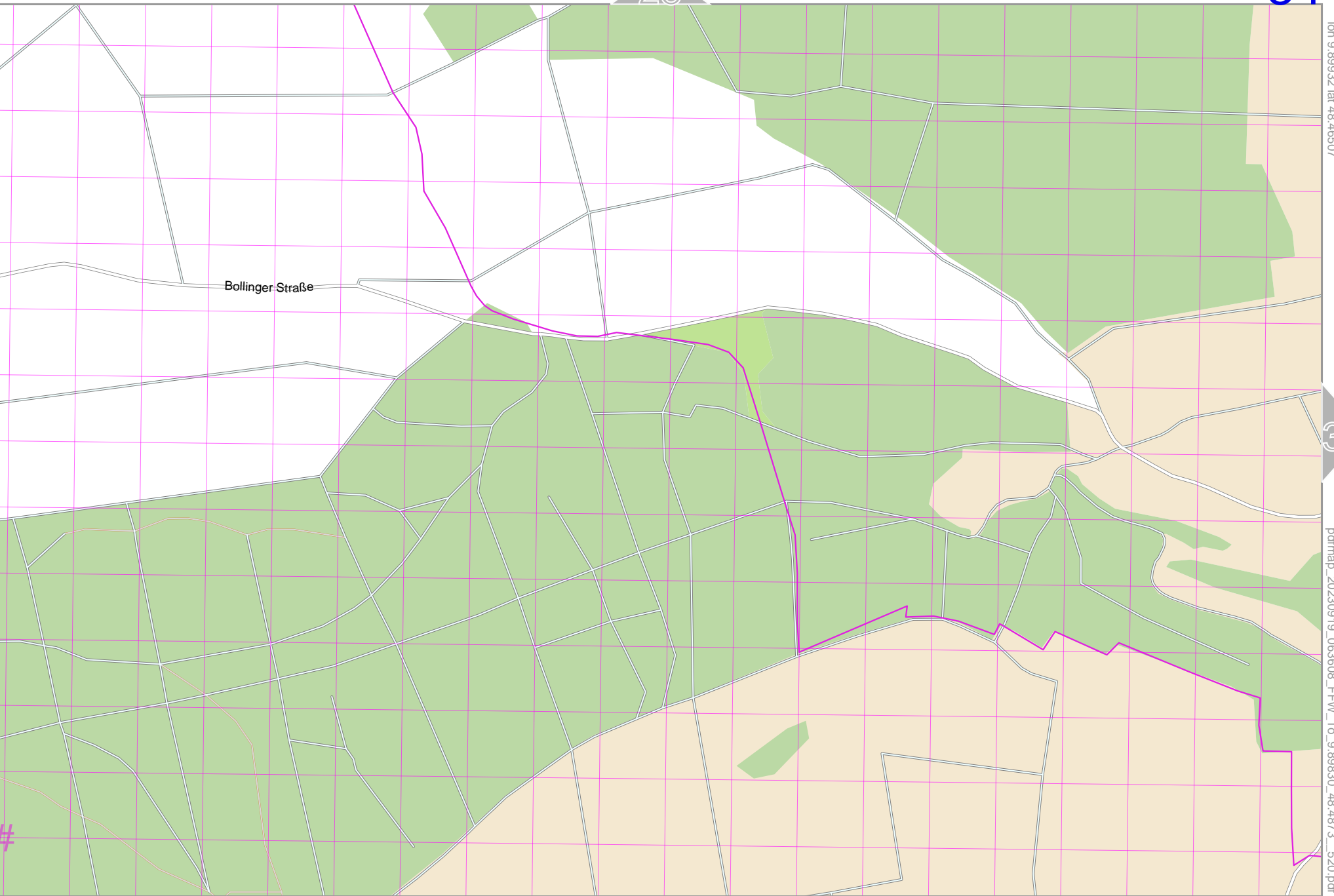
33

35

lon 9.87223 lat 48.45293 [nom. scale = 1 / 7500]

pdfmap_20230919_063608_FFW_To_9.89830_48.4873_520.pdf

UTM: 32 U easting 564.50 km northing 5367.10 km
UTM-Grid-width = 100m



Map data © OpenStreetMap contributors

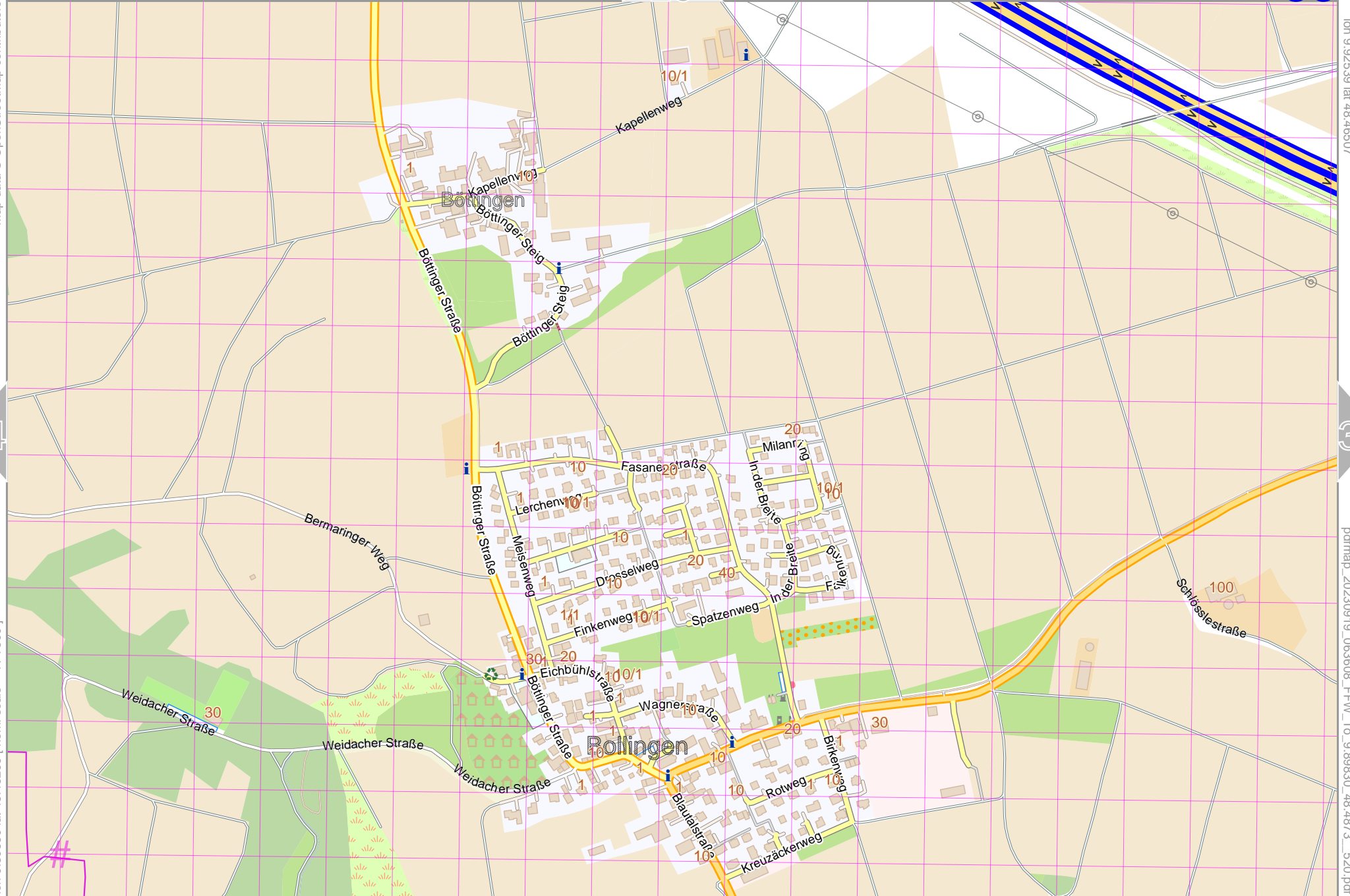
lon 9.92539 lat 48.46507

34

36

lon 9.89830 lat 48.45293 [nom. scale = 1 / 7500]

pdfmap_20230919_063608_FFW_To_9.89830_48.4873_520.pdf



UTM: 32 U easting 566.50 km northing 5367.10 km
 UTM-Grid-width = 100m

Map data © OpenStreetMap contributors

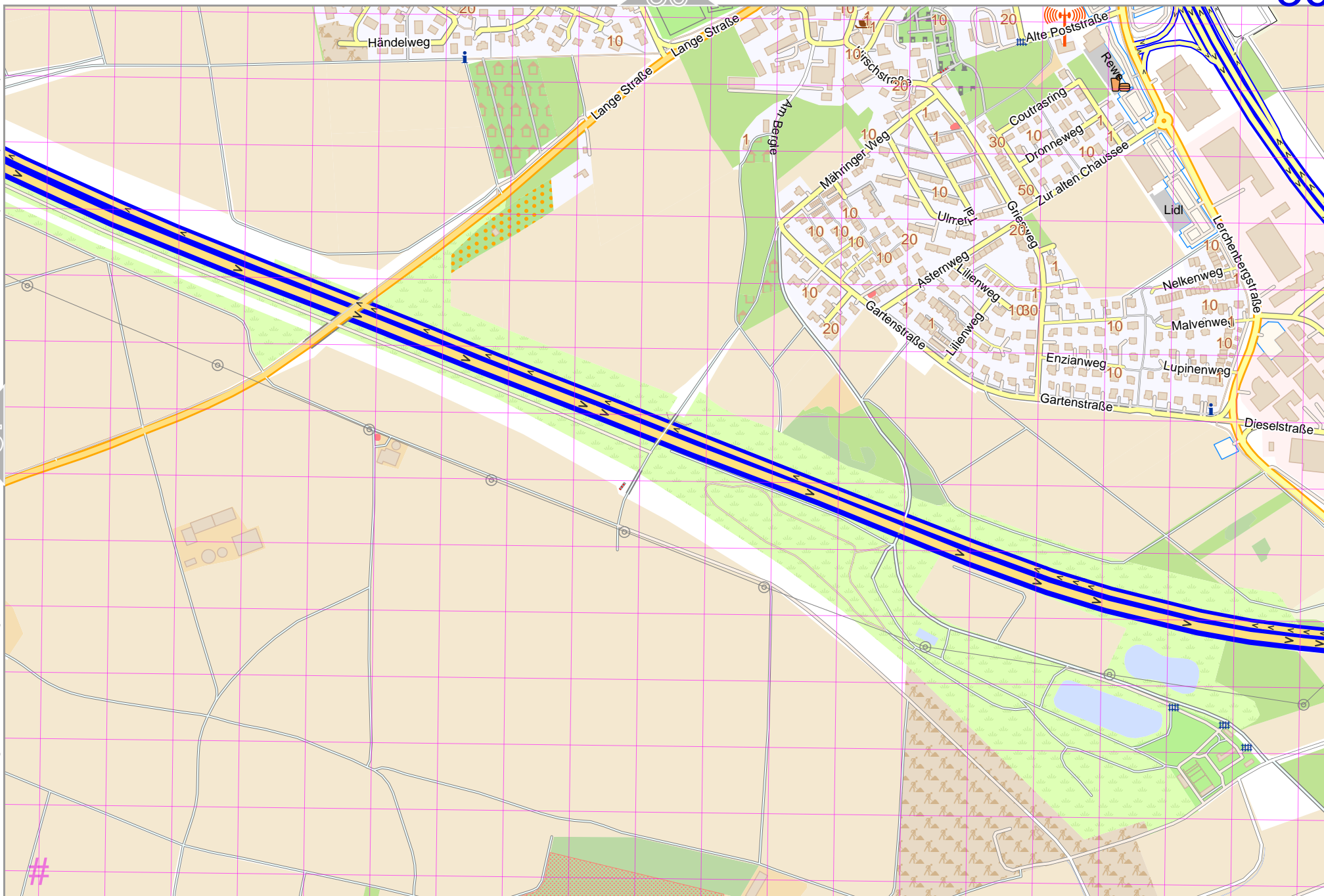
lon 9.95147 lat 48.46507

35

37

lon 9.92438 lat 48.45293 [norm. scale = 1 / 7500]

pdfmap_20230919_063608_FFW_To_9.89830_48.4873_520.pdf



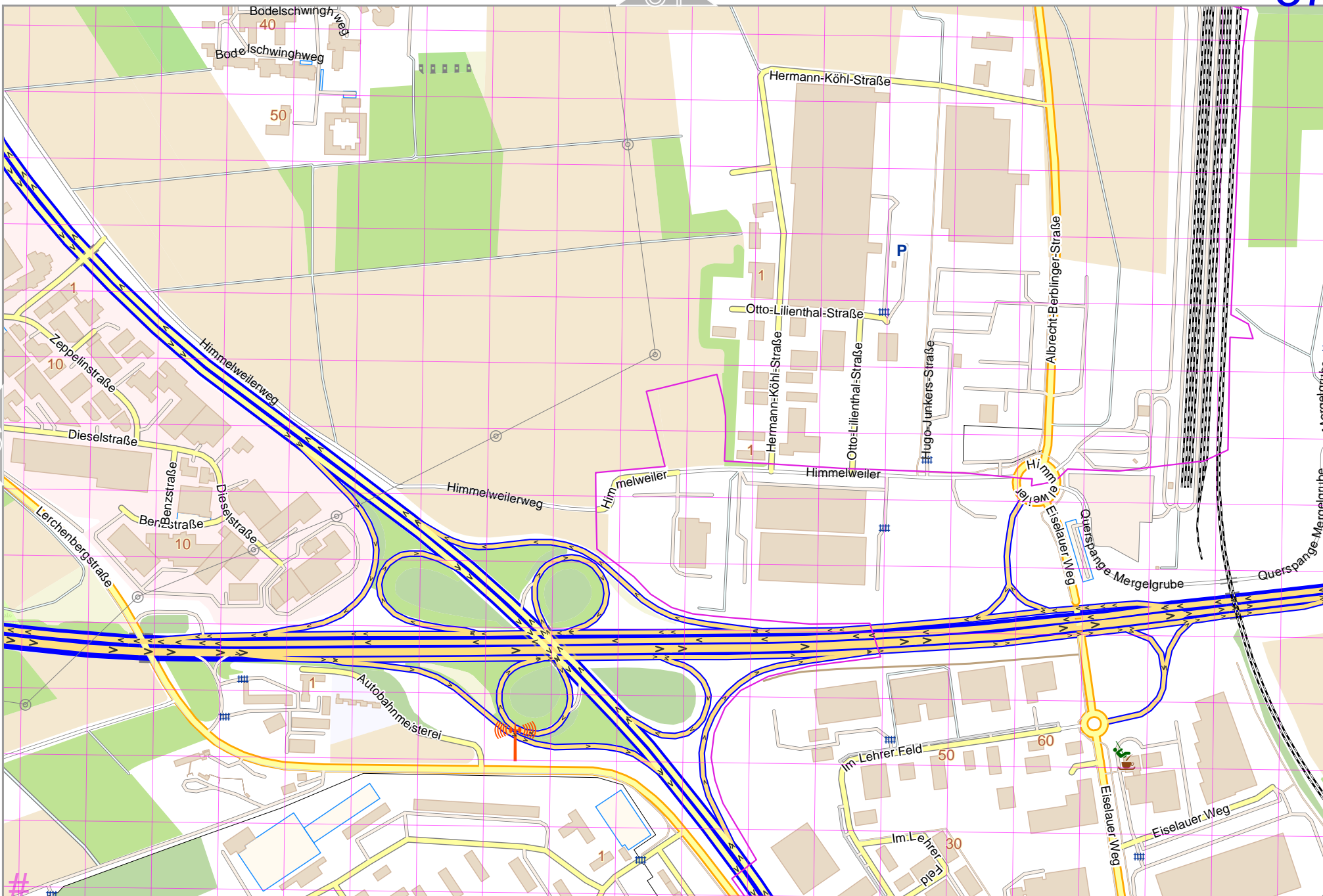
UTM: 32 U easting 568.40 km northing 5367.10 km
UTM-Grid-width = 100m

Map data © OpenStreetMap contributors

lon 9.95045 lat 48.45293 [nom. scale = 1 / 7500]

lon 9.97754 lat 48.46507

pdfmap_20230919_063608_FFW_To_9.89830_48.4873_520.pdf



UTM: 32 U easting 570.30 km northing 5367.10 km
 UTM-Grid-width = 100m