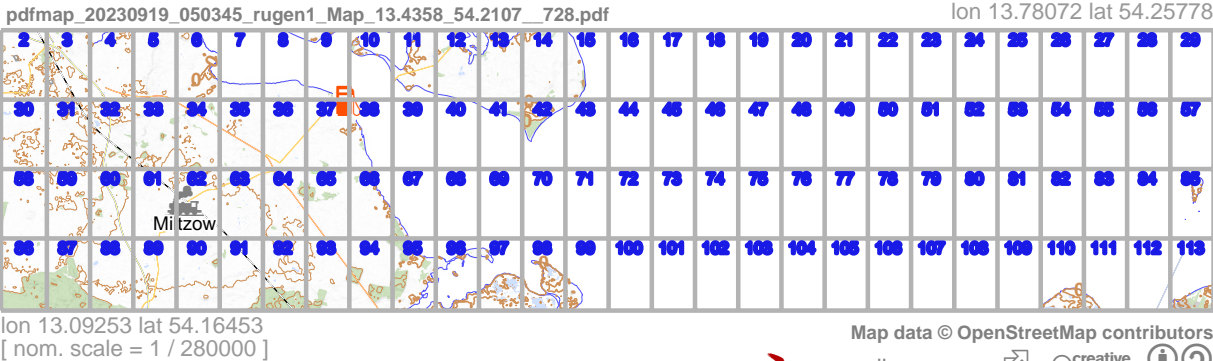


rügen1_Map

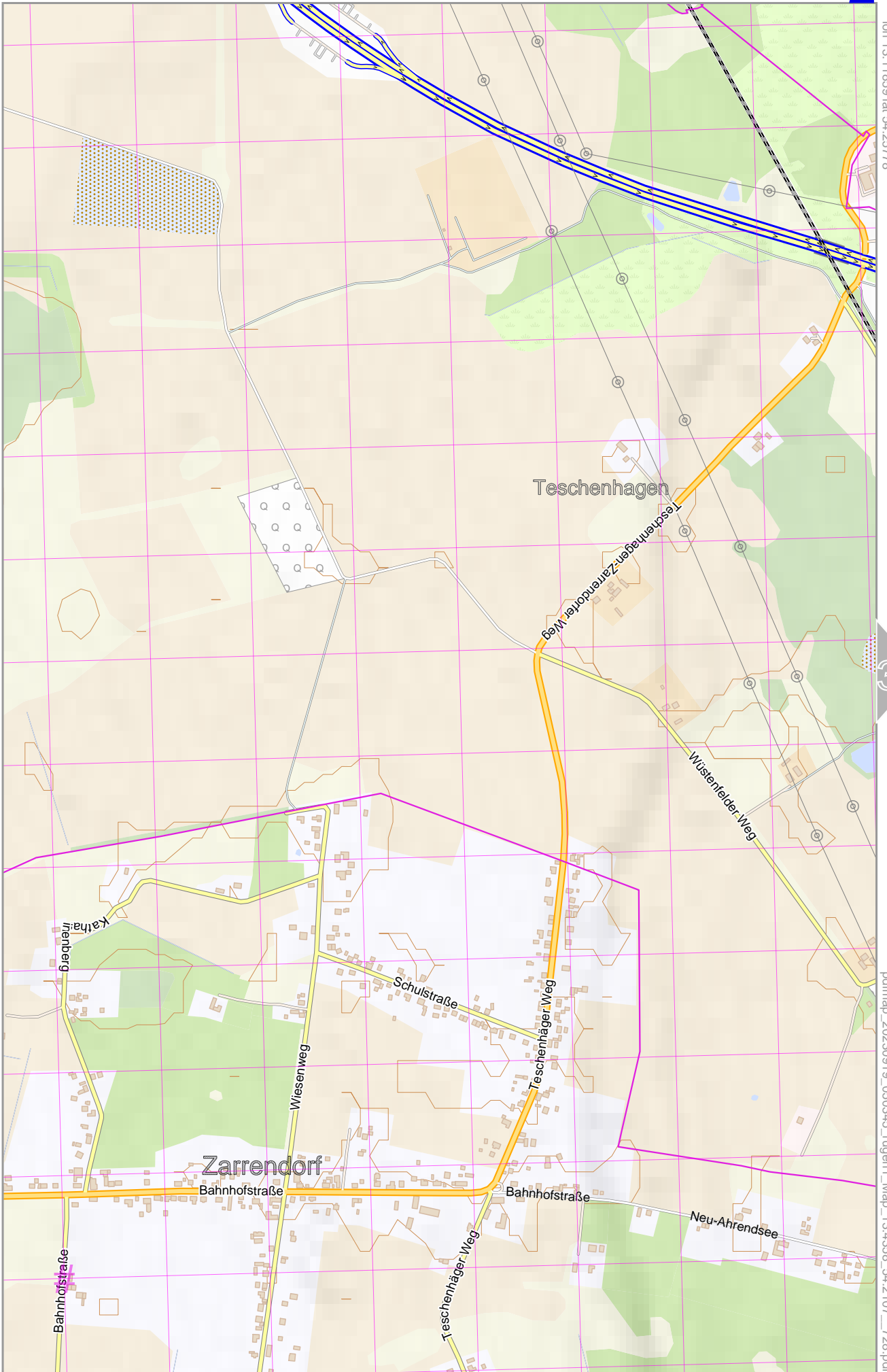


Map data © OpenStreetMap contributors

lon 13.11859 lat 54.25778

lon 13.09253 lat 54.23380 [nom. scale = 1 / 100000]

pdfmap_20230919_050345_rügen1_Map_13.4358_54.2107_728.pdf

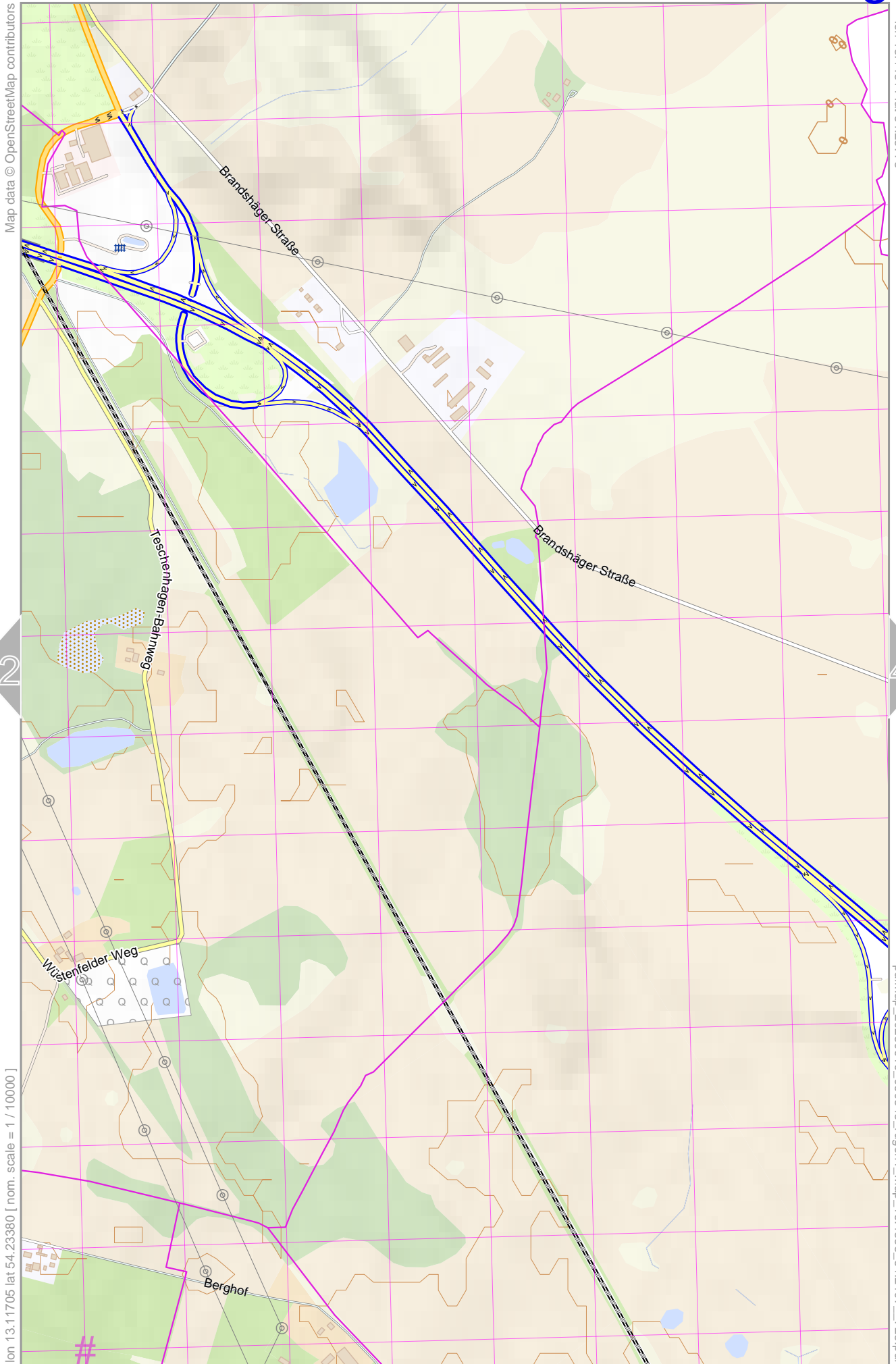


UTM: 33 U easting 375.80 km northing 6011.40 km
 UTM-Grid-width = 200m
 Contour interval = 20m



rügen1_Map

3



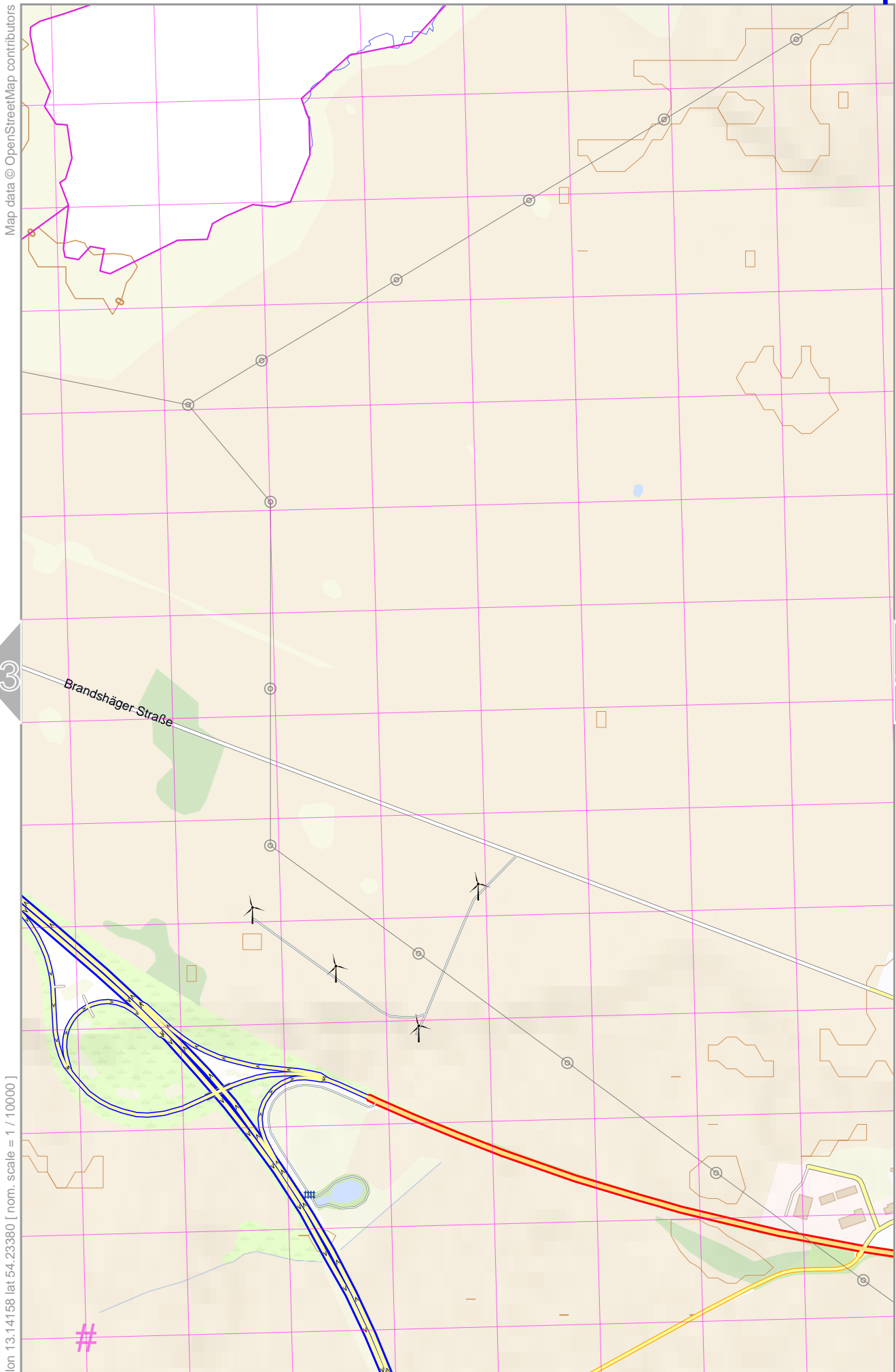
UTM: 33 U easting 377.40 km northing 6011.20 km
 UTM-Grid-width = 200m
 Contour interval = 20m

31

2

4

rügen1_Map



Map data © OpenStreetMap contributors

lon 13.16763 lat 54.25778

lon 13.14158 lat 54.23380 [nom. scale = 1 / 100000]

pdfmap_20230919_050345_rügen1_Map_13.4358_54.2107_728.pdf

UTM: 33 U easting 379.00 km northing 6011.20 km

UTM-Grid-width = 200m
Contour interval = 20m

32

 www.milvusmap.eu

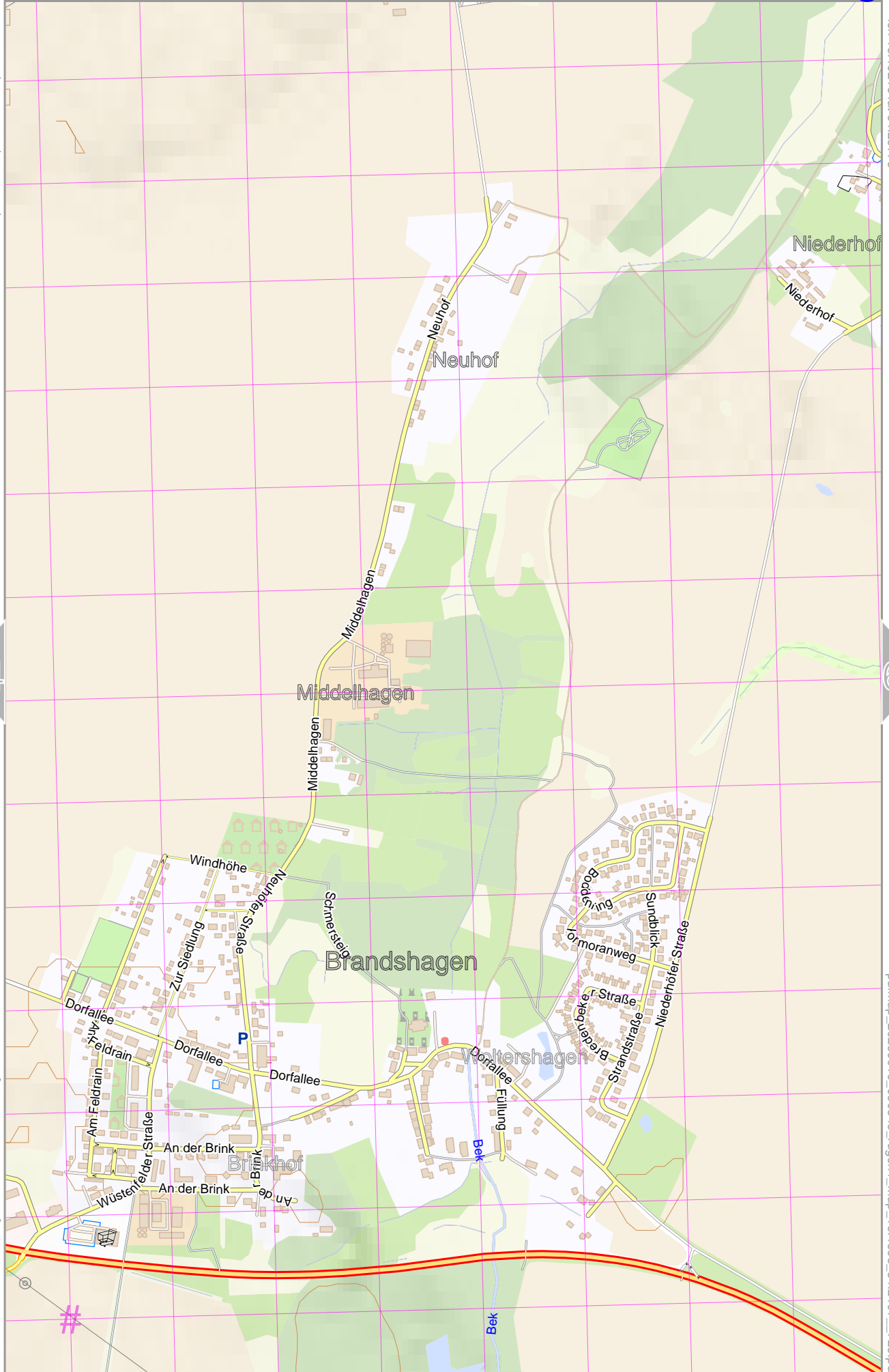
 © creative commons

Map data © OpenStreetMap contributors

lon 13.19216 lat 54.25778

lon 13.16610 lat 54.23380 [nom. scale = 1 / 100000]

pdfmap_20230919_050345_rügen1_Map_13.4358_54.2107_728.pdf

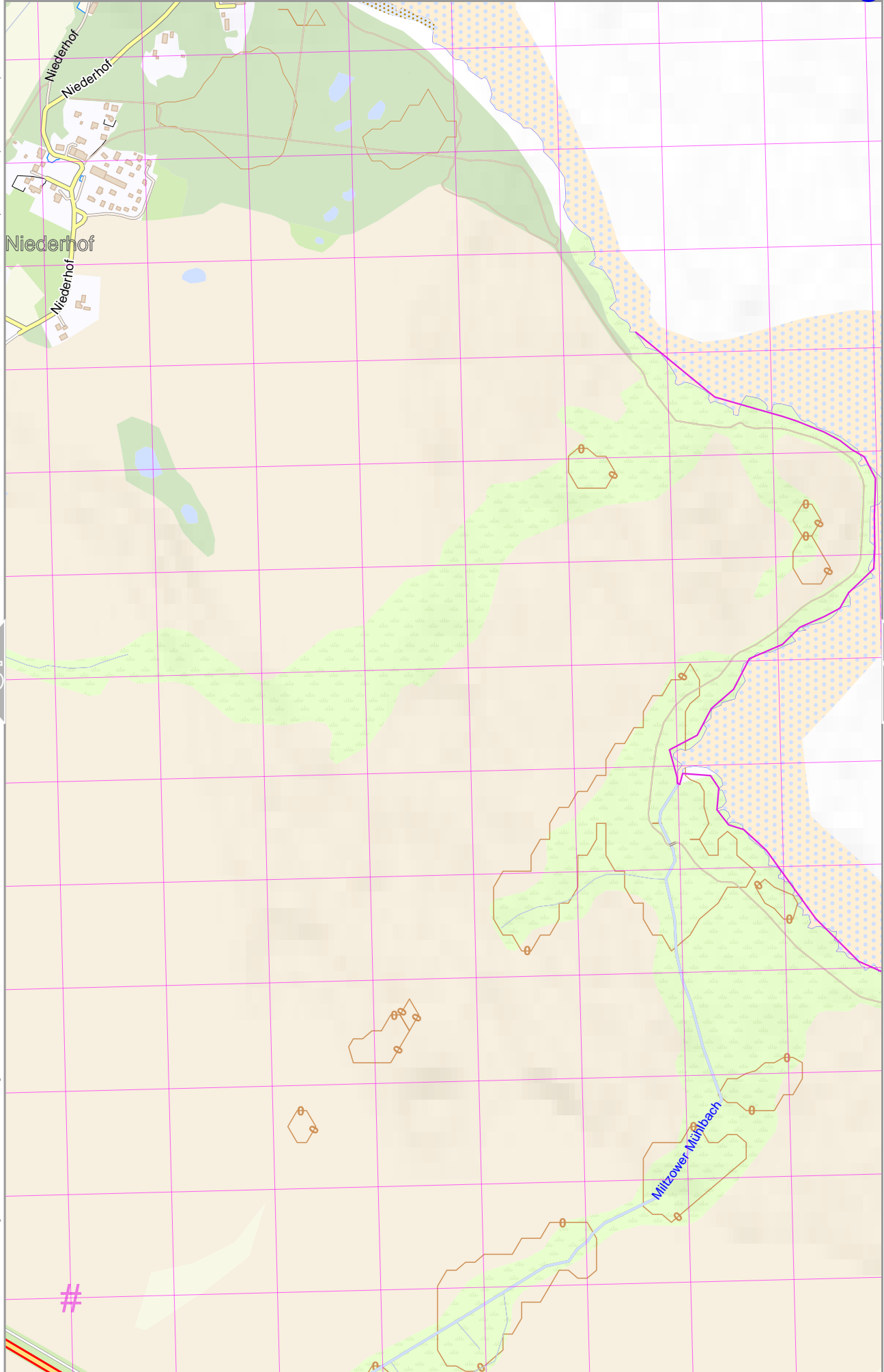


UTM: 33 U easting 380.60 km northing 6011.20 km
 UTM-Grid-width = 200m
 Contour interval = 20m

rügen1_Map

Map data © OpenStreetMap contributors

lon 13.21868 lat 54.25778



lon 13.19062 lat 54.23380 [nom. scale = 1 / 10000]

pdfmap_20230919_050345_rügen1_Map_13.4358_54.2107_728.pdf

UTM: 33 U easting 382.20 km northing 6011.20 km
 UTM-Grid-width = 200m
 Contour interval = 20m

34

rügen1_Map

Map data © OpenStreetMap contributors

lon 13.24120 lat 54.25778



lon 13.21515 lat 54.23380 [nom. scale = 1 / 10000]

pdfmap_20230919_050345_rügen1_Map_13.4358_54.2107_728.pdf

UTM: 33 U easting 383.80 km northing 6011.20 km
 UTM-Grid-width = 200m
 Contour interval = 20m

35

Map data © OpenStreetMap contributors

lon 13.26573 lat 54.25778

7

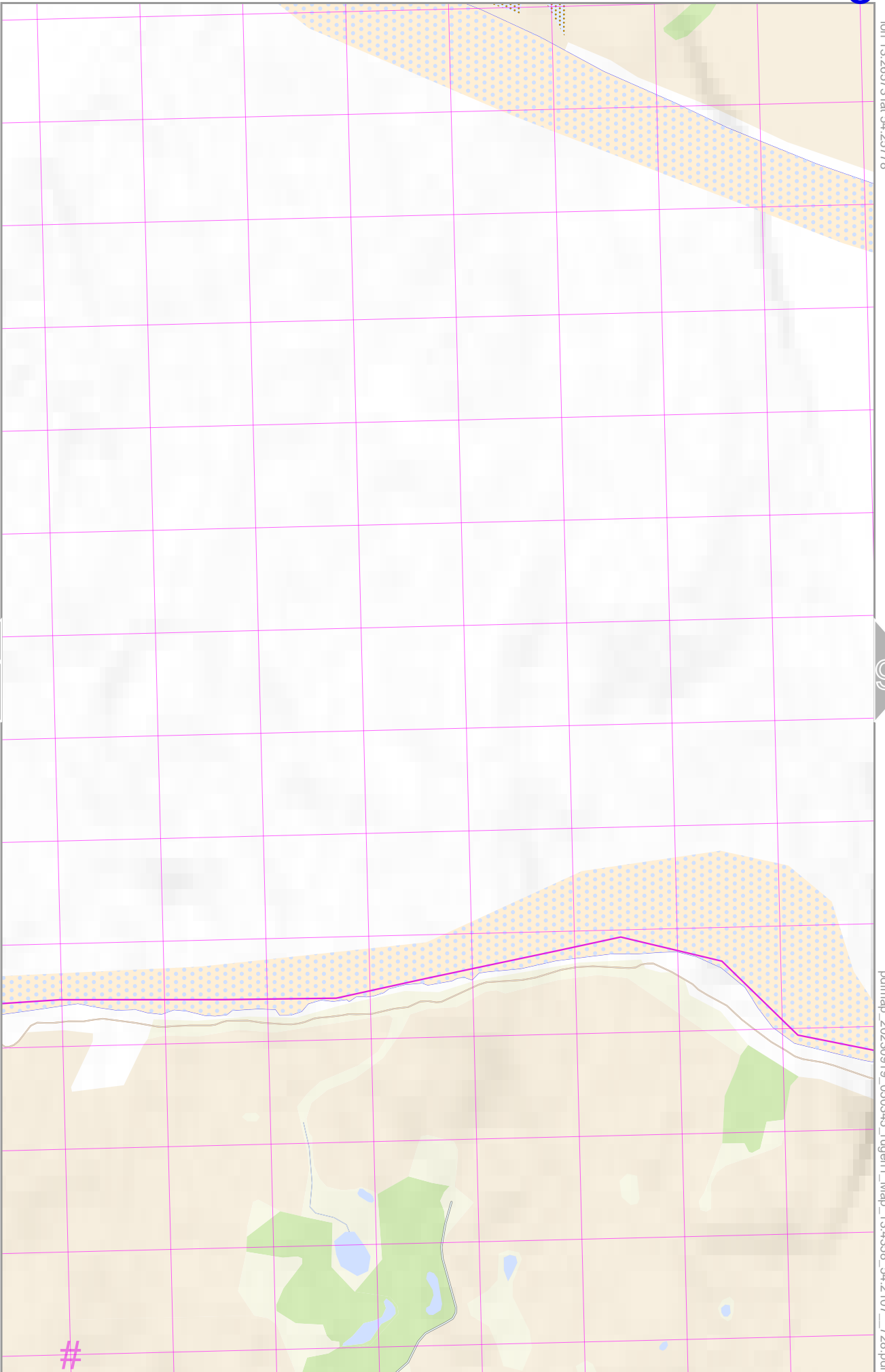
8

lon 13.23967 lat 54.23380 [nom. scale = 1 / 10000]

pdfmap_20230919_050345_rügen1_Map_13.4358_54.2107_728.pdf

UTM: 33 U easting 385.40 km northing 6011.00 km
UTM-Grid-width = 200m
Contour interval = 20m


36



rügen1_Map

Map data © OpenStreetMap contributors

lon 13.29025 lat 54.25778



lon 13.26419 lat 54.23380 [nom. scale = 1 / 100000]

pdfmap_20230919_050345_rügen1_Map_13.4358_54.2107_728.pdf

UTM: 33 U easting 387.00 km northing 6011.00 km
 UTM-Grid-width = 200m
 Contour interval = 20m



Map data © OpenStreetMap contributors

lon 13.31477 lat 54.25778

lon 13.28872 lat 54.23380 [nom. scale = 1 / 10000]

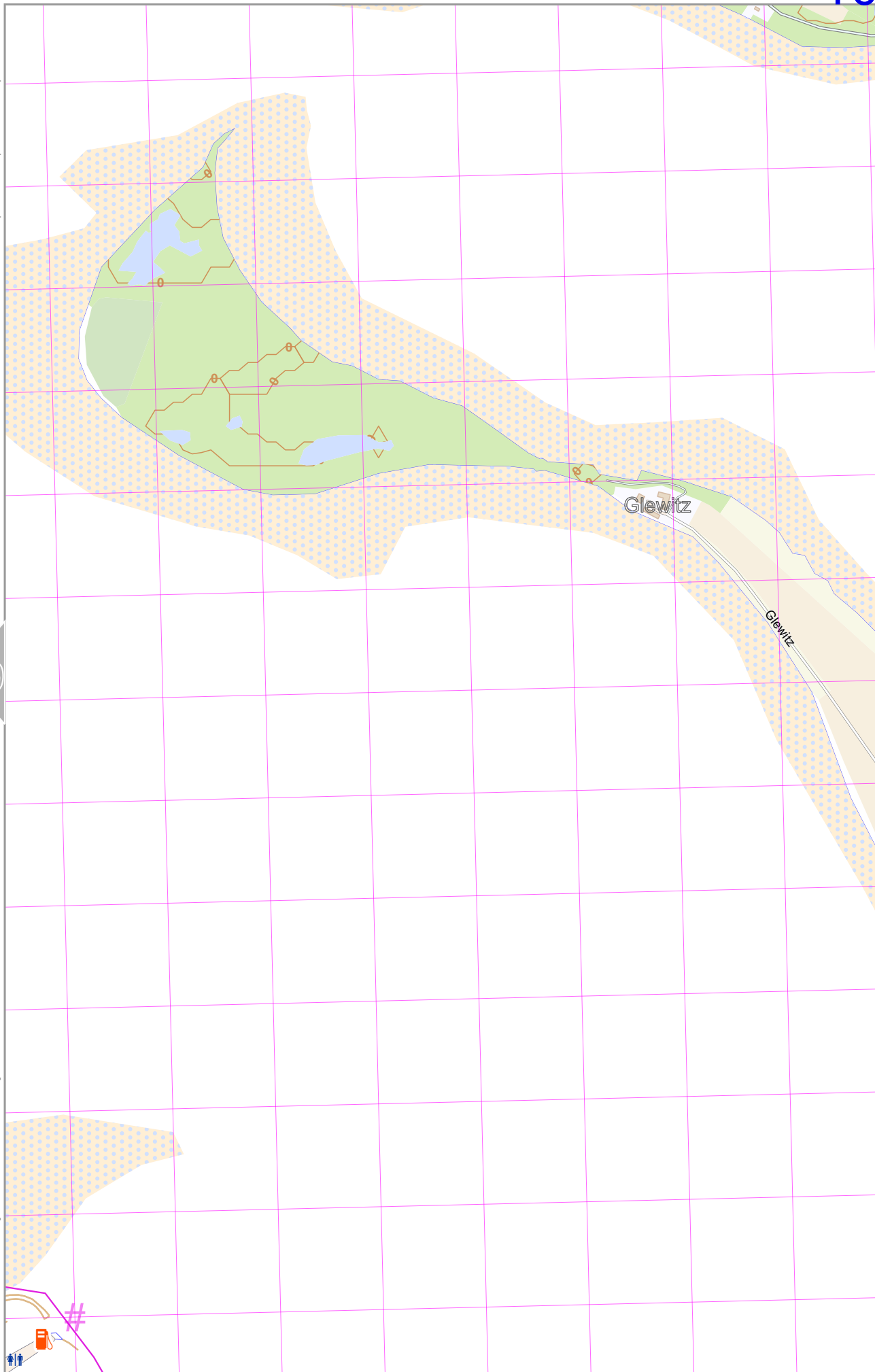
pdfmap_20230919_050345_rügen1_Map_13.4358_54.2107_728.pdf

UTM: 33 U easting 388.60 km northing 6011.00 km
UTM-Grid-width = 200m
Contour interval = 20m

38

 www.milvusmap.eu



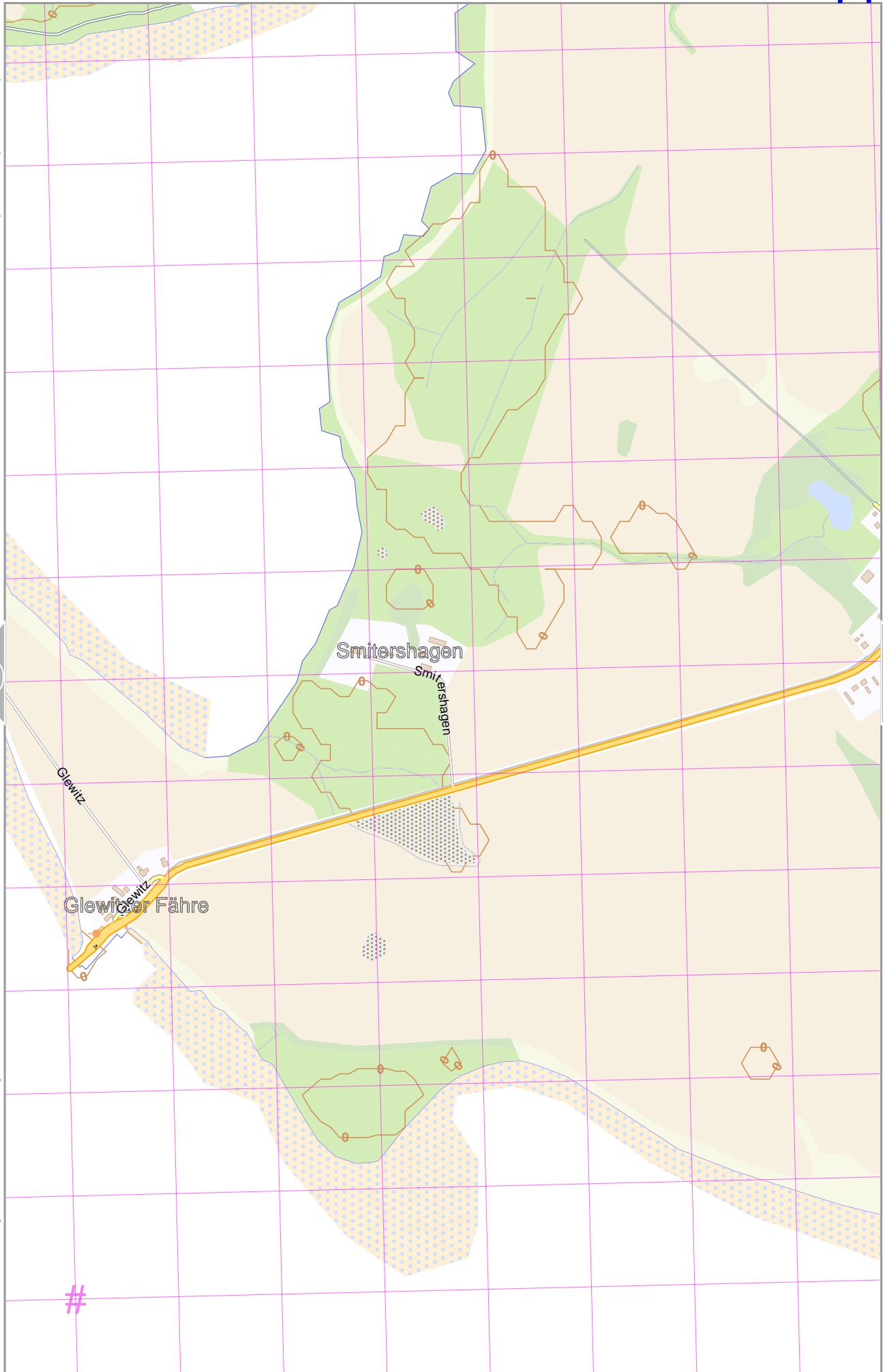


Map data © OpenStreetMap contributors

lon 13.33930 lat 54.25778

lon 13.31324 lat 54.23380 [nom. scale = 1 / 10000]

pdfmap_20230919_050345_rügen1_Map_13.4358_54.2107_728.pdf



10

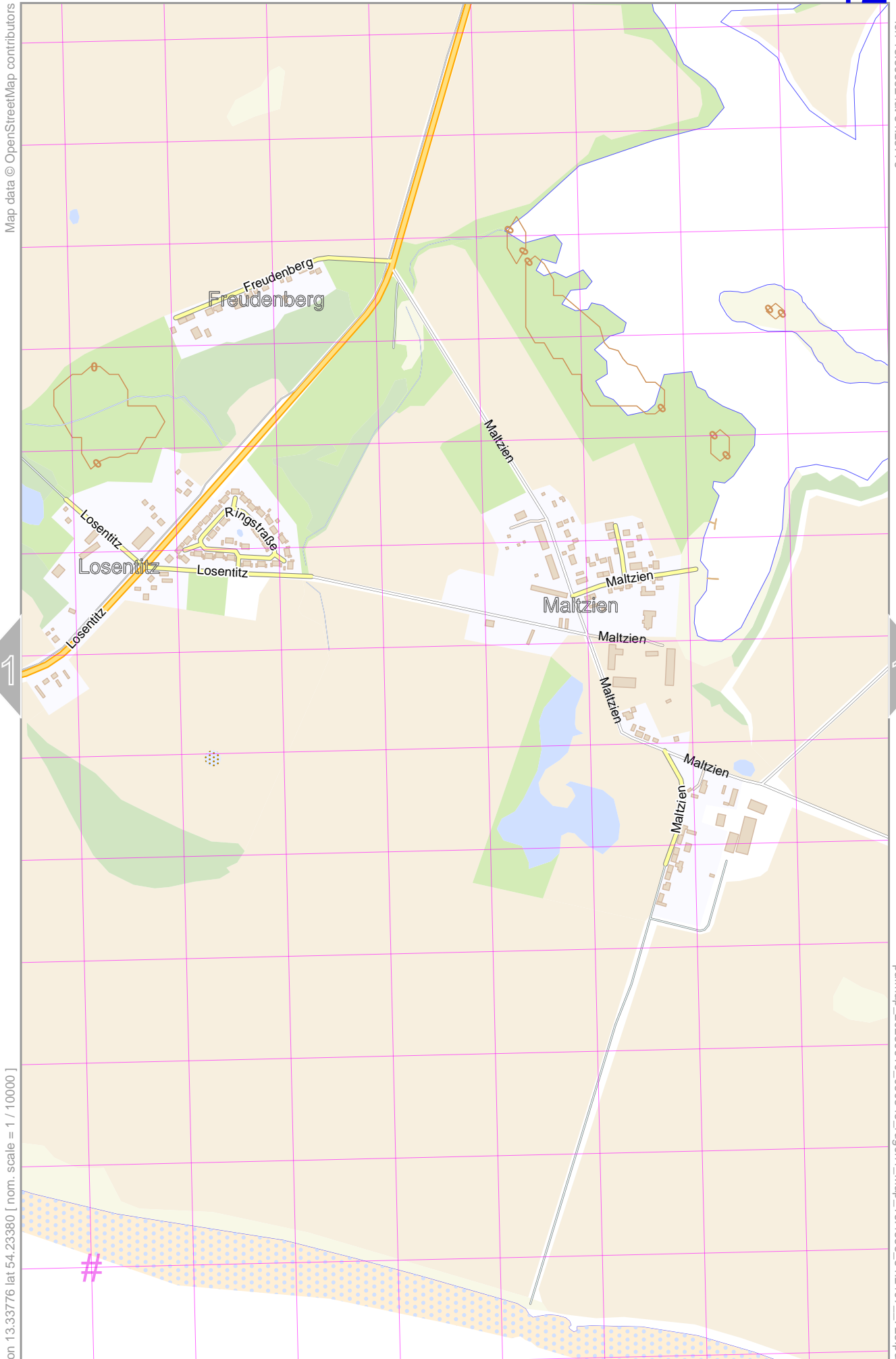
12

39

UTM: 33 U easting 390.20 km northing 6011.00 km
UTM-Grid-width = 200m
Contour interval = 20m

Map data © OpenStreetMap contributors

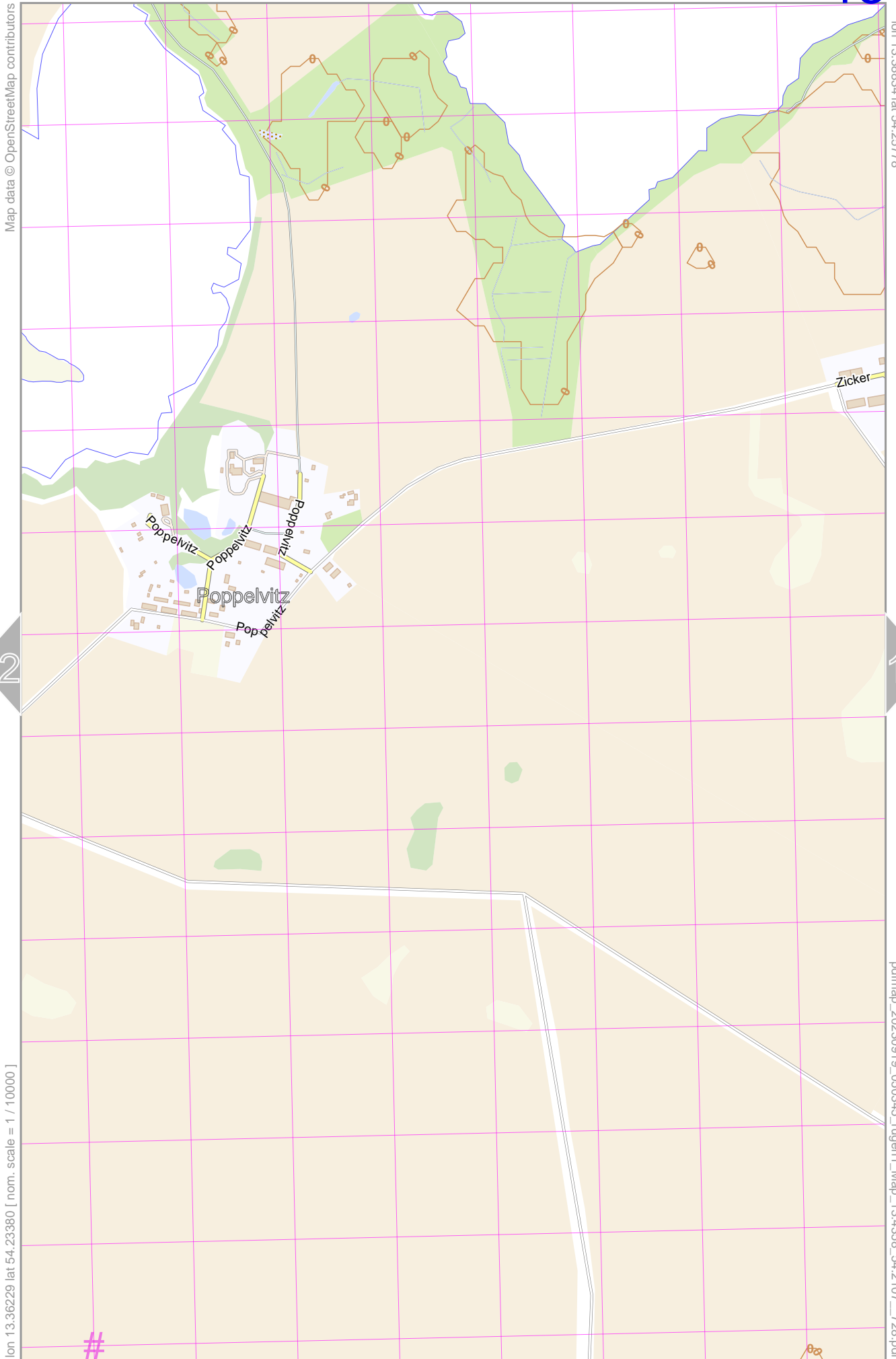
lon 13.36382 lat 54.25778



lon 13.33776 lat 54.23380 [nom. scale = 1 / 10000]

pdfmap_20230919_050345_rügen1_Map_13.4358_54.2107_728.pdf

UTM: 33 U easting 391.80 km northing 6011.00 km
 UTM-Grid-width = 200m
 Contour interval = 20m



Map data © OpenStreetMap contributors

lon 13.38834 lat 54.25778

lon 13.36229 lat 54.23380 [nom. scale = 1 / 100000]

pdfmap_20230919_050345_rügen1_Map_13.4358_54.2107_728.pdf

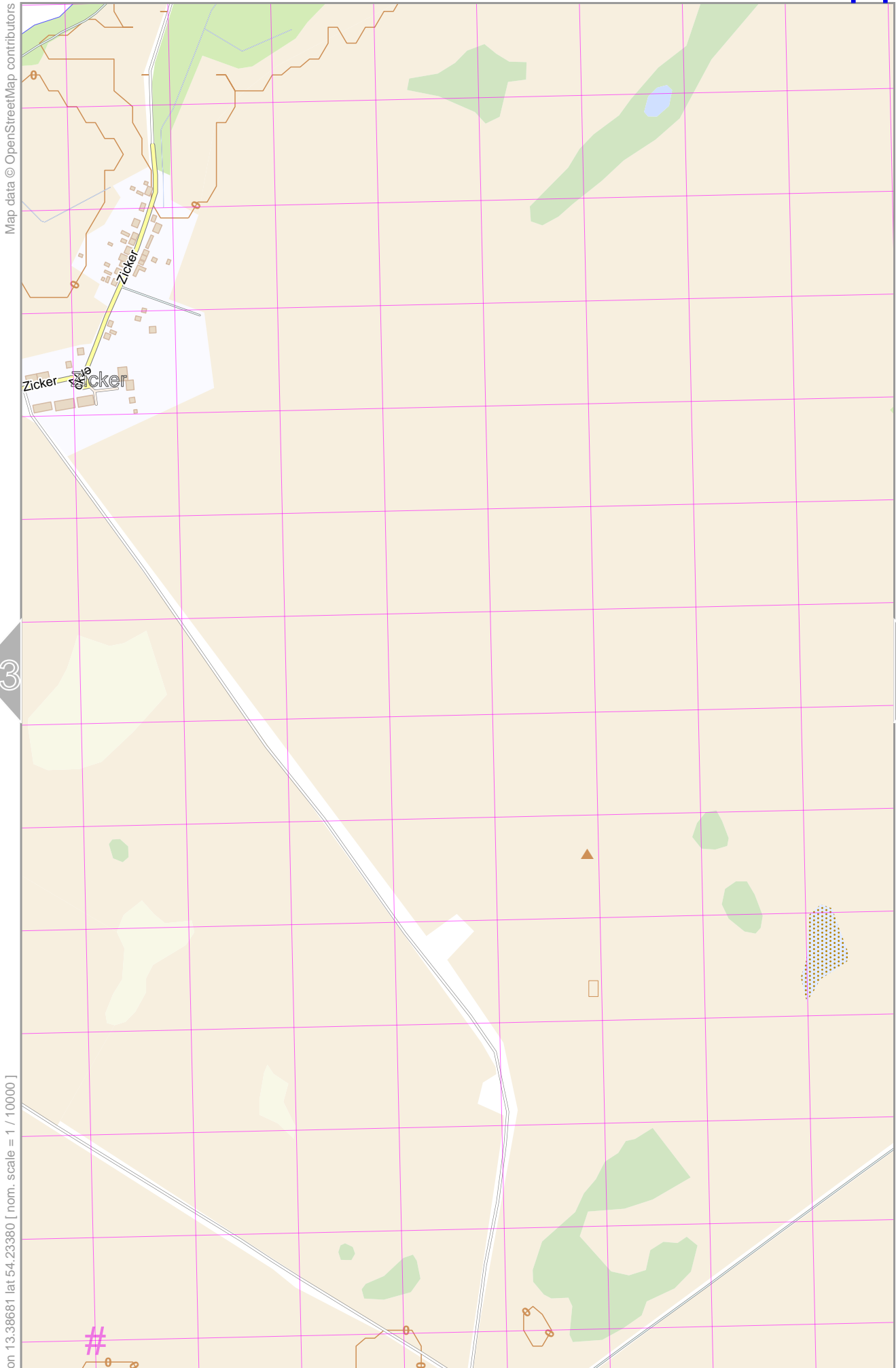
12

14

#

UTM: 33 U easting 393.40 km northing 6010.80 km
 UTM-Grid-width = 200m
 Contour interval = 20m

41



Map data © OpenStreetMap contributors

lon 13.41287 lat 54.25778

13

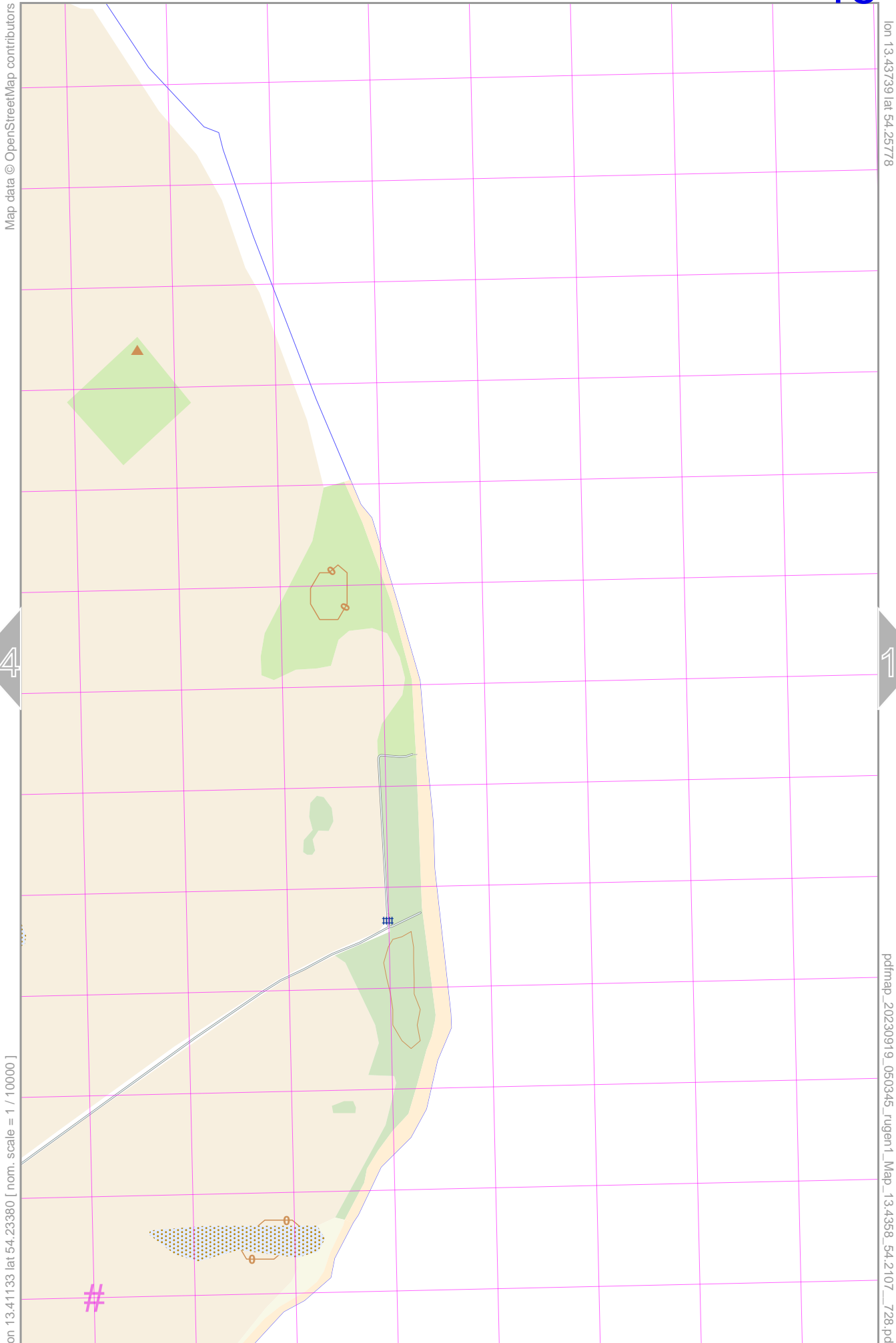
15

lon 13.38681 lat 54.23380 [nom. scale = 1 / 10000]

pdfmap_20230919_050345_rügen1_Map_13.4358_54.2107_728.pdf

UTM: 33 U easting 395.00 km northing 6010.80 km
 UTM-Grid-width = 200m
 Contour interval = 20m

42



Map data © OpenStreetMap contributors

lon 13.43739 lat 54.25778

14

16

lon 13.41133 lat 54.23380 [nom. scale = 1 / 10000]

pdfmap_20230919_050345_rügen1_Map_13.4358_54.2107_728.pdf

UTM: 33 U easting 396.60 km northing 6010.80 km
 UTM-Grid-width = 200m
 Contour interval = 20m

43

Map data © OpenStreetMap contributors

lon 13.46191 lat 54.25778

15

17

lon 13.43586 lat 54.23380 [nom. scale = 1 / 10000]

pdfmap_20230919_050345_rügen1_Map_13.4358_54.2107_728.pdf

#

UTM: 33 U easting 398.20 km northing 6010.80 km
UTM-Grid-width = 200m
Contour interval = 20m

44

Map data © OpenStreetMap contributors

lon 13.48644 lat 54.25778

16

18

lon 13.46038 lat 54.23380 [nom. scale = 1 / 10000]

pdfmap_20230919_050345_rügen1_Map_13.4358_54.2107_728.pdf

#

UTM: 33 U easting 399.80 km northing 6010.80 km

UTM-Grid-width = 200m
Contour interval = 20m

45

Map data © OpenStreetMap contributors

lon 13.51096 lat 54.25778

17

19

lon 13.48490 lat 54.23380 [nom. scale = 1 / 10000]

pdfmap_20230919_050345_rügen1_Map_13.4358_54.2107_728.pdf

UTM: 33 U easting 401.40 km northing 6010.60 km
UTM-Grid-width = 200m
Contour interval = 20m

4.6

Map data © OpenStreetMap contributors

lon 13.53548 lat 54.25778

18

20

lon 13.50943 lat 54.23380 [nom. scale = 1 / 10000]

pdfmap_20230919_050345_rügen1_Map_13.4358_54.2107_728.pdf

#

UTM: 33 U easting 403.00 km northing 6010.60 km
UTM-Grid-width = 200m
Contour interval = 20m

47

Map data © OpenStreetMap contributors

lon 13.56001 lat 54.25778



lon 13.53395 lat 54.23380 [nom. scale = 1 / 10000]

pdfmap_20230919_050345_rügen1_Map_13.4358_54.2107_728.pdf

#

UTM: 33 U easting 404.60 km northing 6010.60 km
UTM-Grid-width = 200m
Contour interval = 20m



Map data © OpenStreetMap contributors

lon 13.58453 lat 54.25778

20

22

lon 13.55847 lat 54.23380 [nom. scale = 1 / 10000]

pdfmap_20230919_050345_rügen1_Map_13.4358_54.2107_728.pdf

#

UTM: 33 U easting 406.20 km northing 6010.60 km
UTM-Grid-width = 200m
Contour interval = 20m

4.9

Map data © OpenStreetMap contributors

lon 13.60905 lat 54.25778

21

23

lon 13.58300 lat 54.23380 [nom. scale = 1 / 10000]

pdfmap_20230919_050345_rügen1_Map_13.4358_54.2107_728.pdf

#

UTM: 33 U easting 407.80 km northing 6010.60 km
UTM-Grid-width = 200m
Contour interval = 20m

50

Map data © OpenStreetMap contributors

lon 13.63358 lat 54.25778

22

24

lon 13.60752 lat 54.23380 [nom. scale = 1 / 10000]

pdfmap_20230919_050345_rügen1_Map_13.4358_54.2107_728.pdf

#

UTM: 33 U easting 409.40 km northing 6010.60 km
UTM-Grid-width = 200m
Contour interval = 20m

51

Map data © OpenStreetMap contributors

lon 13.65810 lat 54.25778

23

25

lon 13.63204 lat 54.23380 [nom. scale = 1 / 10000]

pdfmap_20230919_050345_rügen1_Map_13.4358_54.2107_728.pdf

UTM: 33 U easting 411.00 km northing 6010.40 km
UTM-Grid-width = 200m
Contour interval = 20m

52

Map data © OpenStreetMap contributors

lon 13.68262 lat 54.25778

24

26

lon 13.65657 lat 54.23380 [nom. scale = 1 / 10000]

pdfmap_20230919_050345_rügen1_Map_13.4358_54.2107_728.pdf

#

UTM: 33 U easting 412.60 km northing 6010.40 km
UTM-Grid-width = 200m
Contour interval = 20m

53

Map data © OpenStreetMap contributors

lon 13.70715 lat 54.25778

25

27

lon 13.68109 lat 54.23380 [nom. scale = 1 / 10000]

pdfmap_20230919_050345_rügen1_Map_13.4358_54.2107_728.pdf

#

UTM: 33 U easting 414.20 km northing 6010.40 km
UTM-Grid-width = 200m
Contour interval = 20m

54

Map data © OpenStreetMap contributors

lon 13.73167 lat 54.25778

26

28

lon 13.70561 lat 54.23380 [nom. scale = 1 / 10000]

pdfmap_20230919_050345_rügen1_Map_13.4358_54.2107_728.pdf

#

UTM: 33 U easting 415.80 km northing 6010.40 km
UTM-Grid-width = 200m
Contour interval = 20m

55

Map data © OpenStreetMap contributors

lon 13.75619 lat 54.25778

27

29

lon 13.73014 lat 54.23380 [nom. scale = 1 / 10000]

pdfmap_20230919_050345_rügen1_Map_13.4358_54.2107_728.pdf

#

UTM: 33 U easting 417.40 km northing 6010.40 km
UTM-Grid-width = 200m
Contour interval = 20m

56

Map data © OpenStreetMap contributors

lon 13.78072 lat 54.25778

28

lon 13.75466 lat 54.23380 [nom. scale = 1 / 10000]

pdfmap_20230919_050345_rügen1_Map_13.4358_54.2107_728.pdf

#

UTM: 33 U easting 419.00 km northing 6010.40 km
UTM-Grid-width = 200m
Contour interval = 20m

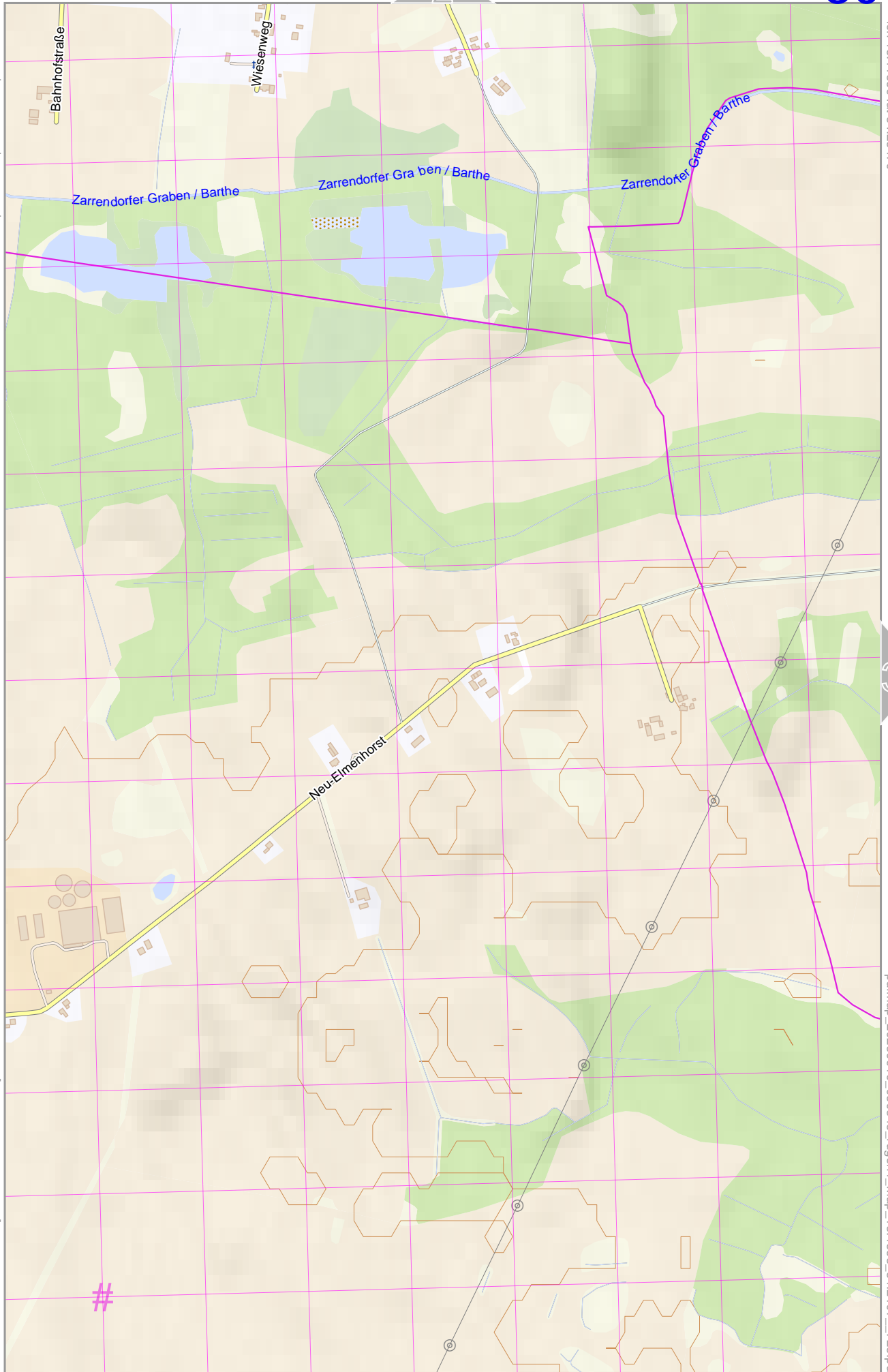
57

Map data © OpenStreetMap contributors

lon 13.11859 lat 54.23470

lon 13.09253 lat 54.21071 [nom. scale = 1 / 10000]

pdfmap_20230919_050345_rügen1_Map_13.4358_54.2107_728.pdf



2

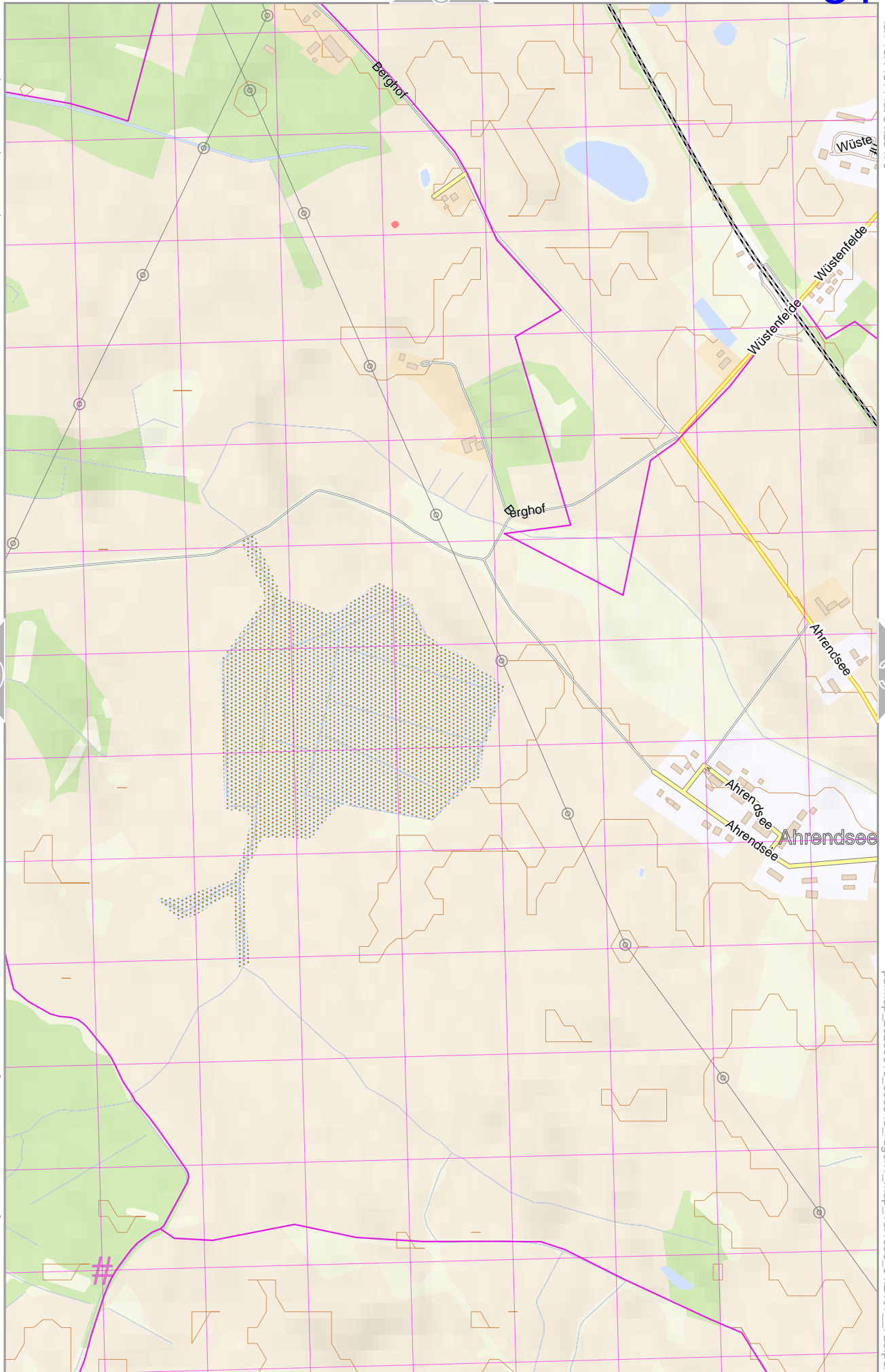
31

58

UTM: 33 U easting 375.80 km northing 6008.80 km
 UTM-Grid-width = 200m
 Contour interval = 20m

Map data © OpenStreetMap contributors

lon 13.14311 lat 54.23470



30

32

lon 13.11705 lat 54.21071 [nom. scale = 1 / 10000]

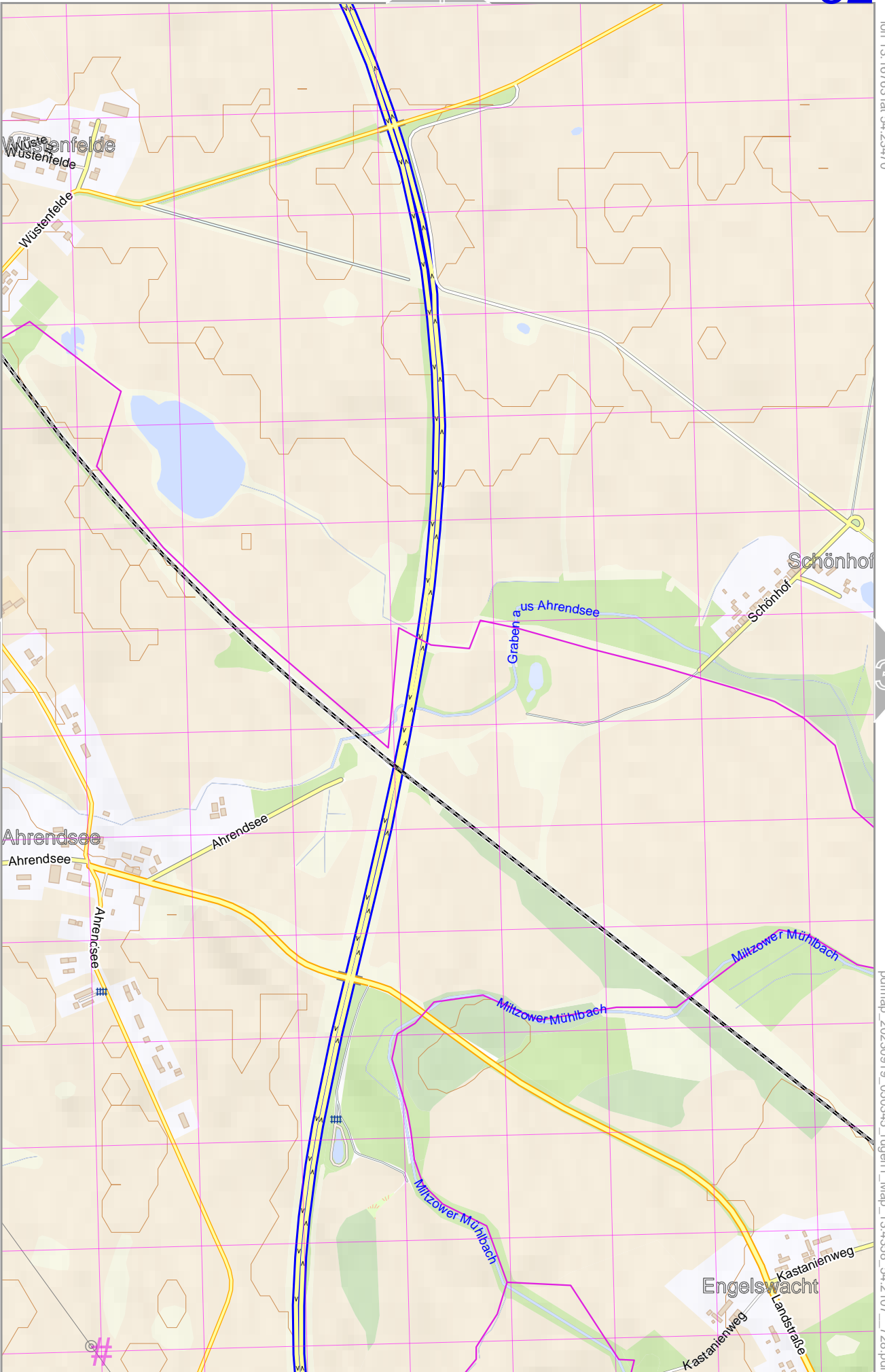
pdfmap_20230919_050345_rügen1_Map_13.14358_54.2107_728.pdf

UTM: 33 U easting 377.40 km northing 6008.80 km
 UTM-Grid-width = 200m
 Contour interval = 20m

59

Map data © OpenStreetMap contributors

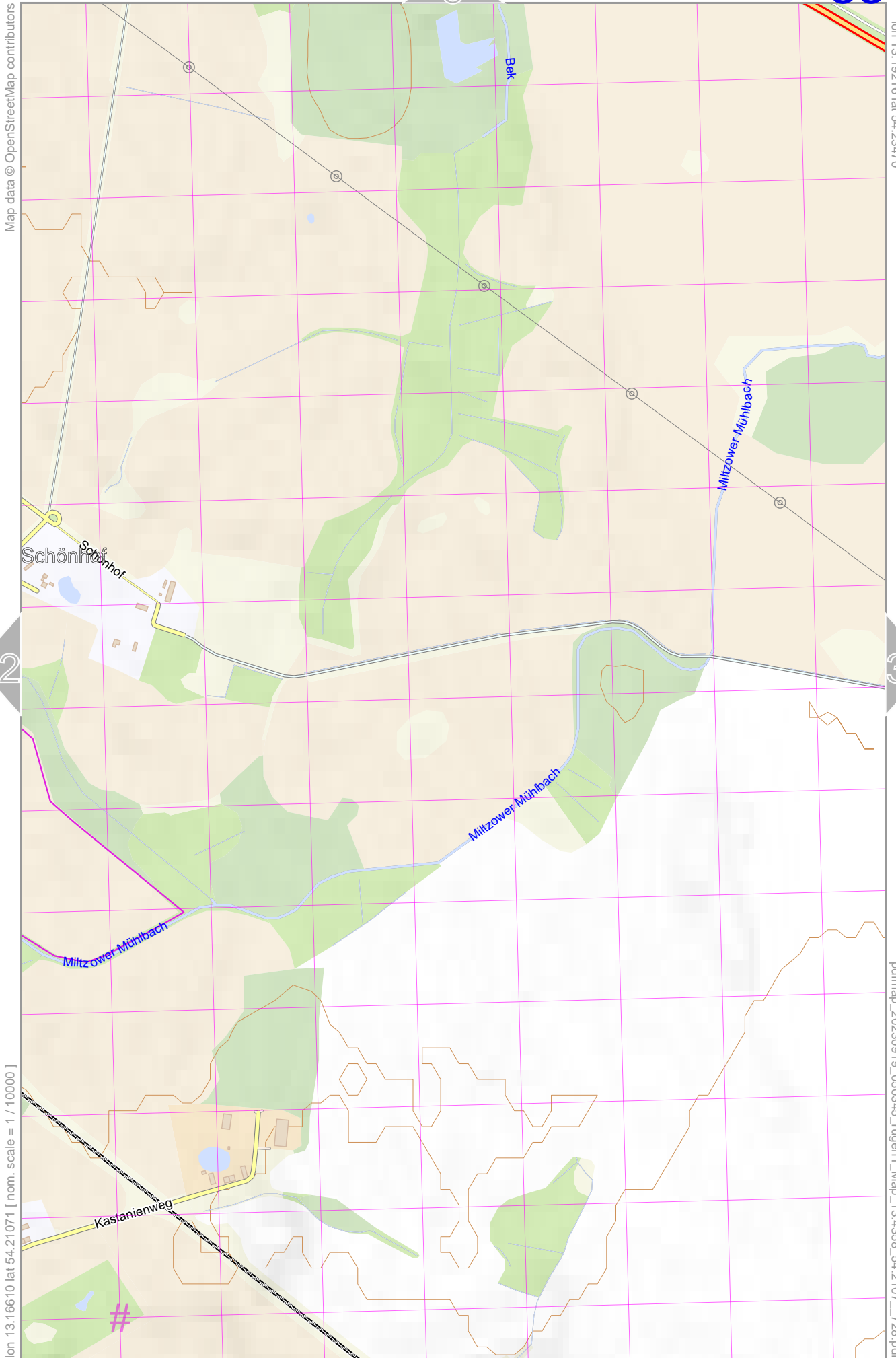
lon 13.16763 lat 54.23470



lon 13.14158 lat 54.21071 [nom. scale = 1 / 100000]

pdfmap_20230919_050345_rügen1_Map_13.4358_54.2107_728.pdf

UTM: 33 U easting 379.00 km northing 6008.60 km
 UTM-Grid-width = 200m
 Contour interval = 20m



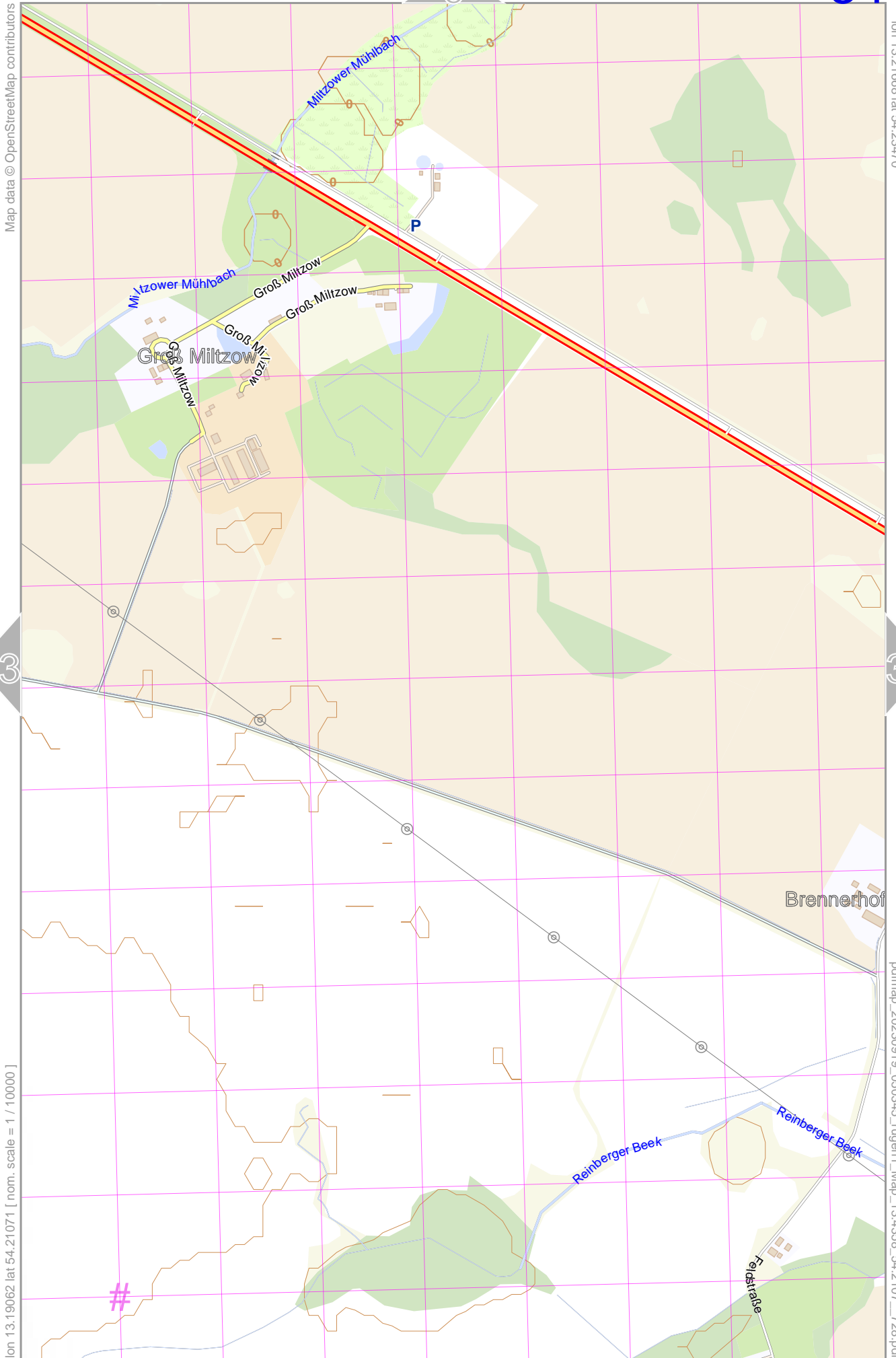
Map data © OpenStreetMap contributors

lon 13.19216 lat 54.23470

lon 13.16610 lat 54.21071 [nom. scale = 1 / 10000]

pdfmap_20230919_050345_rügen1_Map_13.4358_54.2107_728.pdf

UTM: 33 U easting 380.60 km northing 6008.60 km
 UTM-Grid-width = 200m
 Contour interval = 20m



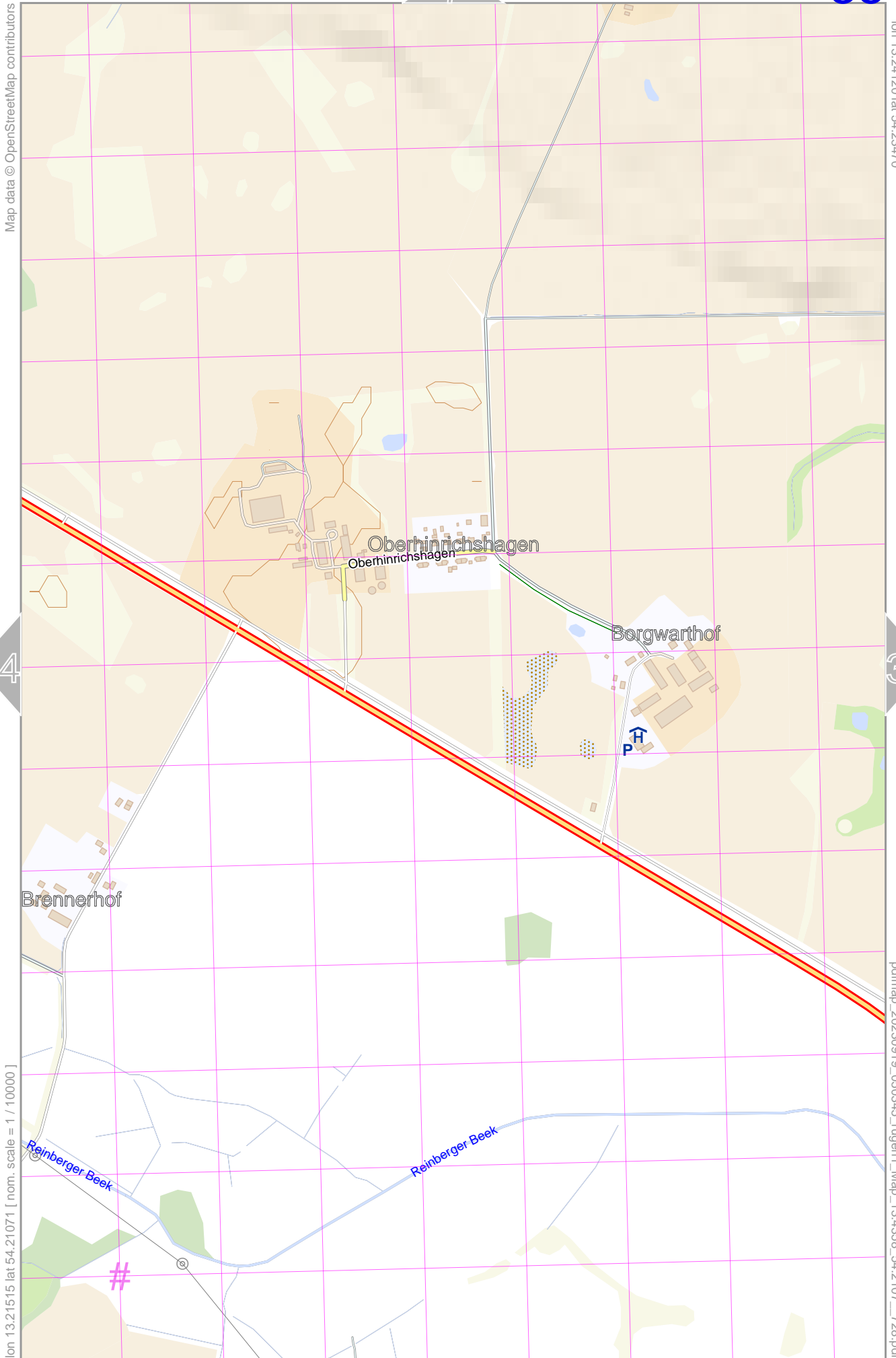
Map data © OpenStreetMap contributors

lon 13.21668 lat 54.23470

lon 13.19062 lat 54.21071 [nom. scale = 1 / 10000]

pdfmap_20230919_050345_rügen1_Map_13.4358_54.2107_728.pdf

UTM: 33 U easting 382.20 km northing 6008.60 km
 UTM-Grid-width = 200m
 Contour interval = 20m

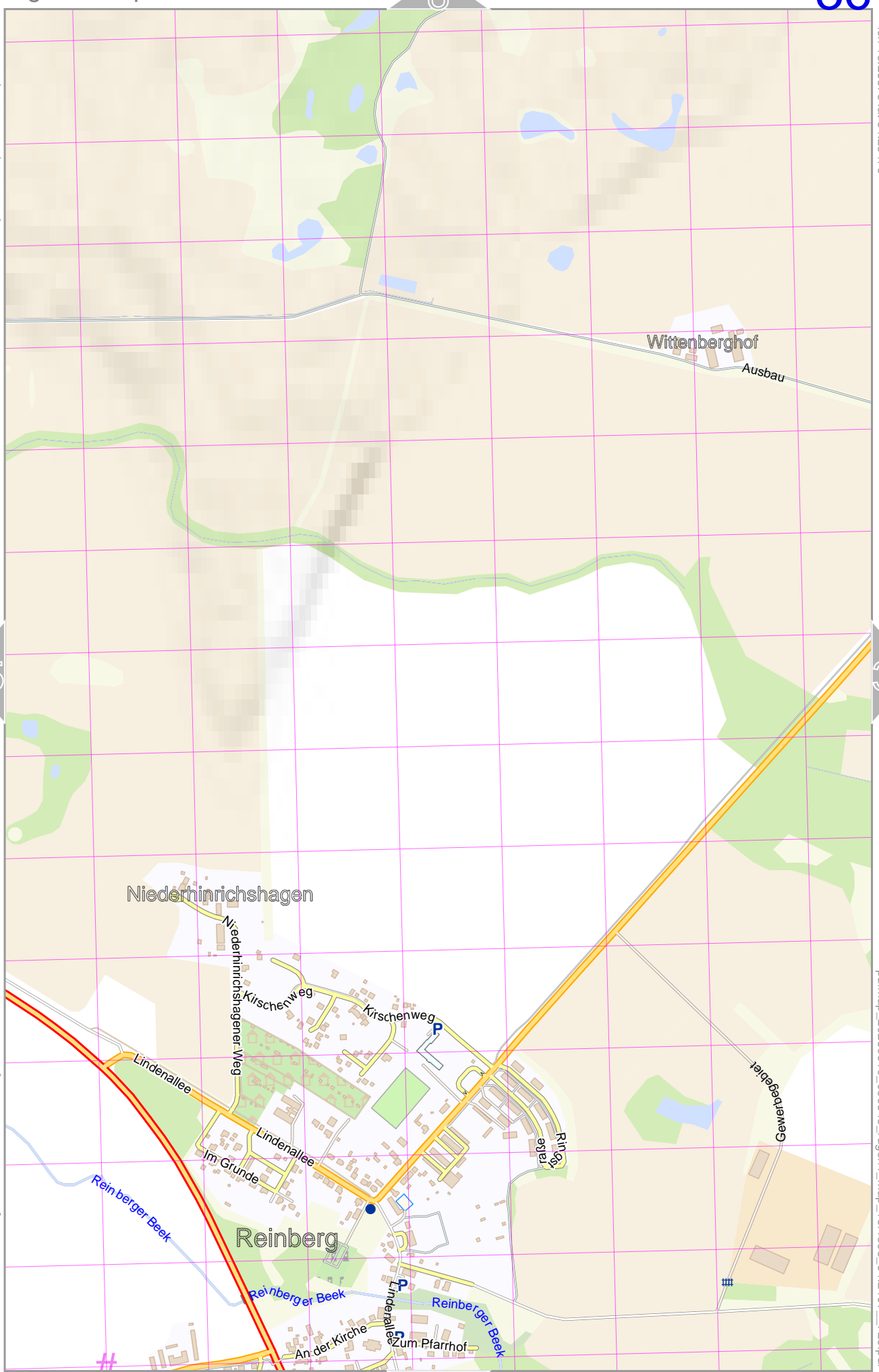


lon 13.21515 lat 54.21071 [nom. scale = 1 / 100000]

UTM: 33 U easting 383.80 km northing 6008.60 km
UTM-Grid-width = 200m
Contour interval = 20m

Map data © OpenStreetMap contributors

lon 13.26573 lat 54.23470



35

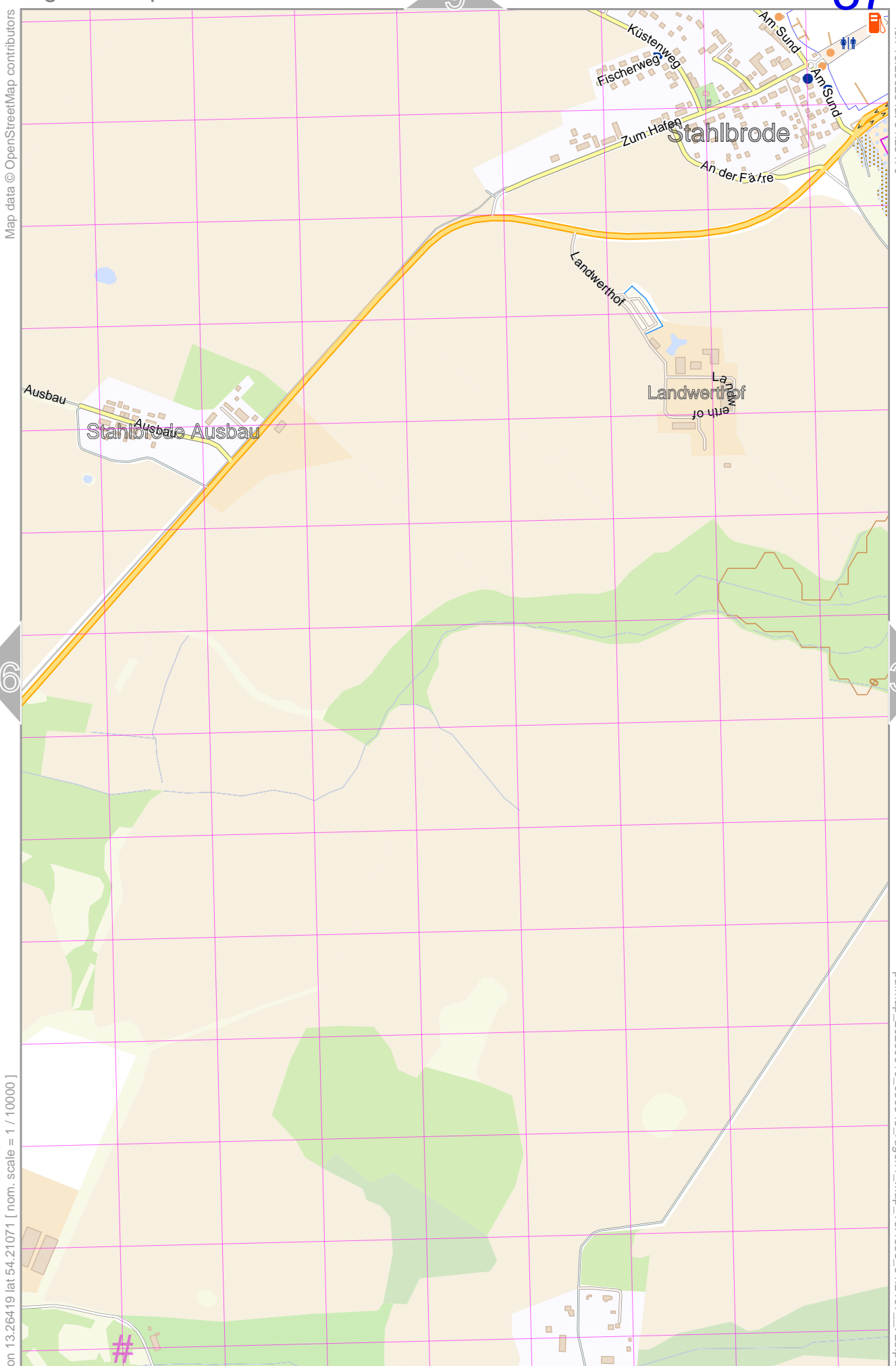
37

lon 13.23967 lat 54.21071 [nom. scale = 1 / 100000]

pdfmap_20230919_050345_rügen1_Map_13.4358_54.2107_728.pdf

UTM: 33 U easting 385.40 km northing 6008.40 km
 UTM-Grid-width = 200m
 Contour interval = 20m

64



Map data © OpenStreetMap contributors

lon 13.29025 lat 54.23470

lon 13.26419 lat 54.21071 [nom. scale = 1 / 10000]

pdfmap_20230919_050345_rügen1_Map_13.4358_54.2107_728.pdf

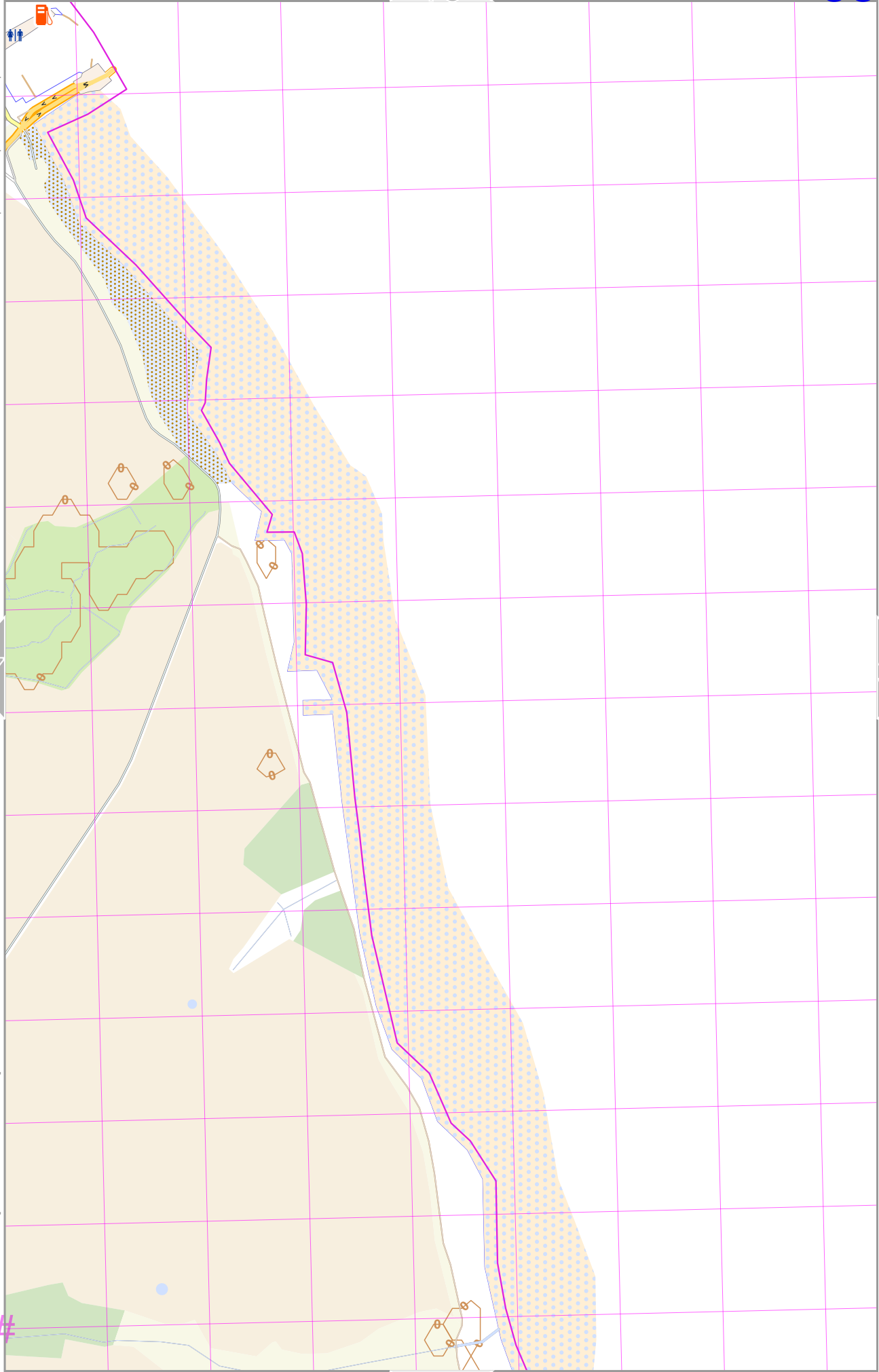
UTM: 33 U easting 387.00 km northing 6008.40 km
 UTM-Grid-width = 200m
 Contour interval = 20m

lon 13.31477 lat 54.23470

Map data © OpenStreetMap contributors

lon 13.28872 lat 54.21071 [nom. scale = 1 / 10000]

pdfmap_20230919_050345_rügen1_Map_13.4358_54.2107_728.pdf



UTM: 33 U easting 388.40 km northing 6008.40 km
 UTM-Grid-width = 200m
 Contour interval = 20m

Map data © OpenStreetMap contributors

lon 13.33930 lat 54.23470

38

40

lon 13.31324 lat 54.21071 [nom. scale = 1 / 10000]

pdfmap_20230919_050345_rügen1_Map_13.4358_54.2107_728.pdf

UTM: 33 U easting 390.00 km northing 6008.40 km
UTM-Grid-width = 200m
Contour interval = 20m

67

rügen1_Map

40

12

lon 13.36382 lat 54.23470

Map data © OpenStreetMap contributors

39

41

lon 13.33776 lat 54.21071 [nom. scale = 1 / 10000]

pdfmap_20230919_050345_rügen1_Map_13.4358_54.2107_728.pdf

UTM: 33 U easting 391.60 km northing 6008.40 km
UTM-Grid-width = 200m
Contour interval = 20m

68

Map data © OpenStreetMap contributors

lon 13.38834 lat 54.23470

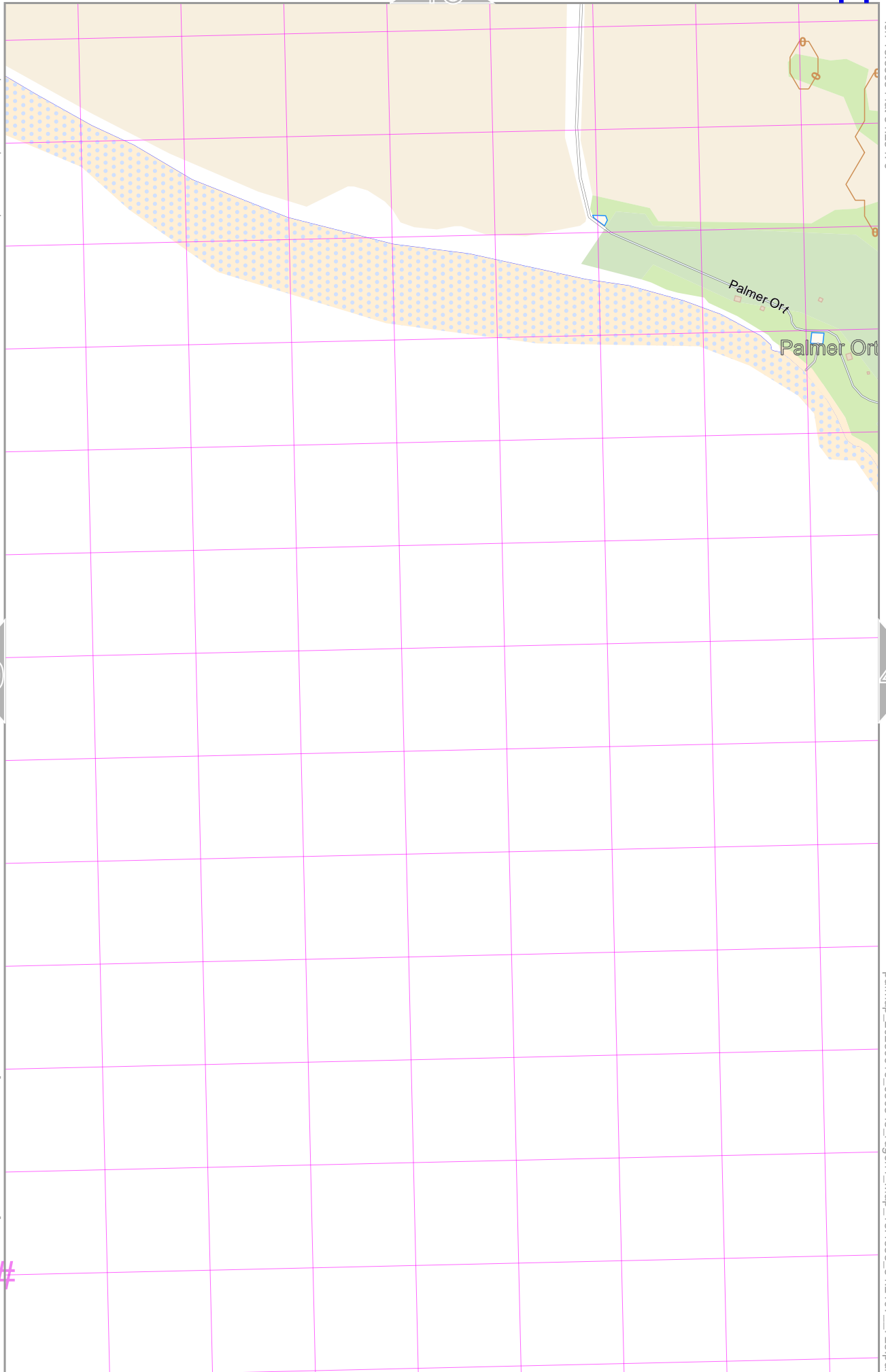
lon 13.36229 lat 54.21071 [nom. scale = 1 / 10000]

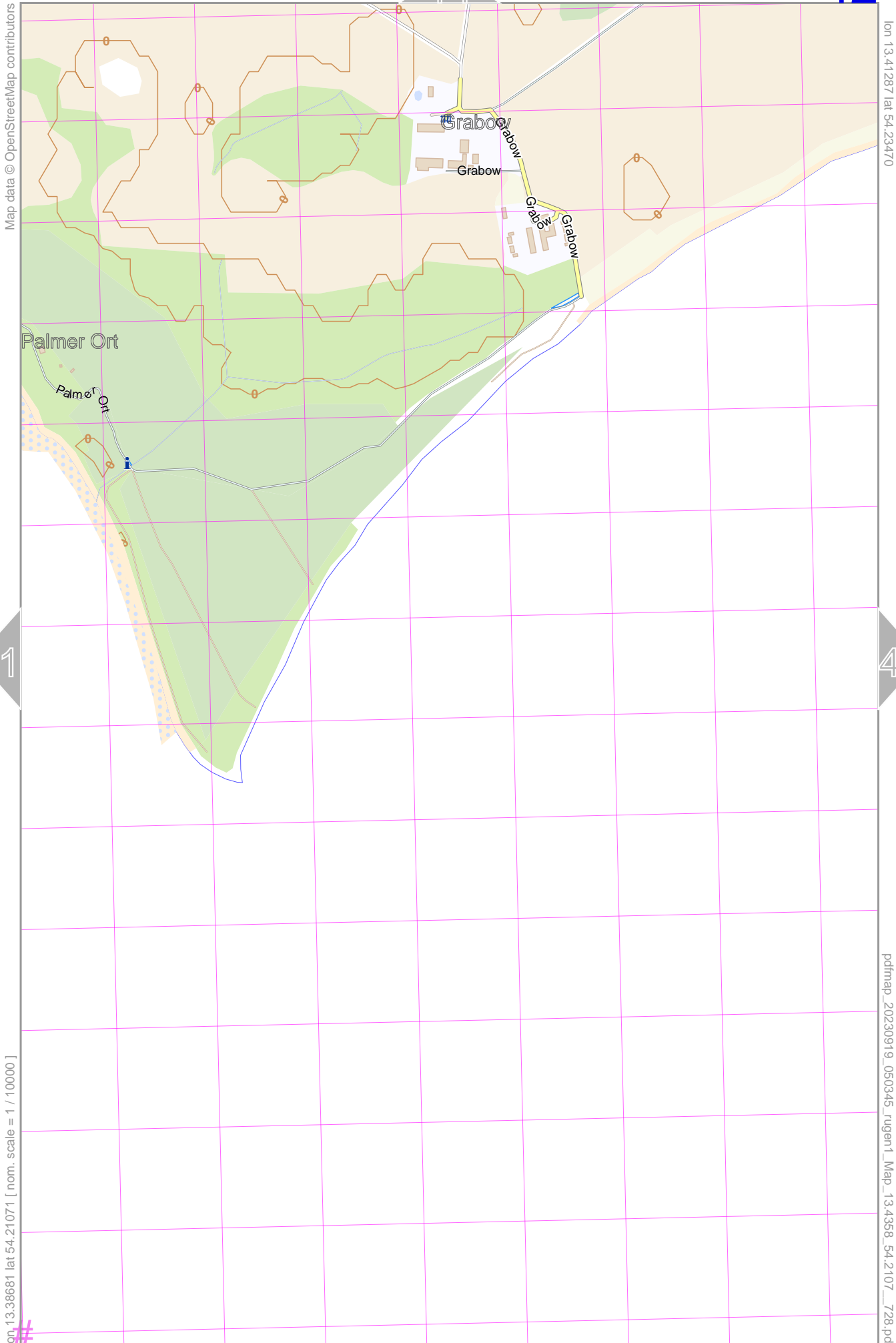
pdfmap_20230919_050345_rügen1_Map_13.4358_54.2107_728.pdf

UTM: 33 U easting 393.20 km northing 6008.40 km
UTM-Grid-width = 200m
Contour interval = 20m

40

42





Map data © OpenStreetMap contributors

lon 13.41287 lat 54.23470

lon 13.38681 lat 54.21071 [nom. scale = 1 / 10000]

pdfmap_20230919_050345_rügen1_Map_13.4358_54.2107_728.pdf

UTM: 33 U easting 394.80 km northing 6008.20 km
 UTM-Grid-width = 200m
 Contour interval = 20m

15

Map data © OpenStreetMap contributors

lon 13.43739 lat 54.23470

42

44

lon 13.41133 lat 54.21071 [nom. scale = 1 / 10000]

pdfmap_20230919_050345_rügen1_Map_13.4358_54.2107_728.pdf

UTM: 33 U easting 396.40 km northing 6008.20 km
UTM-Grid-width = 200m
Contour interval = 20m

71

Map data © OpenStreetMap contributors

lon 13.46191 lat 54.23470

43

45

lon 13.43586 lat 54.21071 [nom. scale = 1 / 10000]

pdfmap_20230919_050345_rügen1_Map_13.4358_54.2107_728.pdf

UTM: 33 U easting 398.00 km northing 6008.20 km
UTM-Grid-width = 200m
Contour interval = 20m

72

17

Map data © OpenStreetMap contributors

lon 13.48644 lat 54.23470

44

46

lon 13.46038 lat 54.21071 [nom. scale = 1 / 10000]

pdfmap_20230919_050345_rügen1_Map_13.4358_54.2107_728.pdf

UTM: 33 U easting 399.60 km northing 6008.20 km
UTM-Grid-width = 200m
Contour interval = 20m

73

18

Map data © OpenStreetMap contributors

lon 13.51096 lat 54.23470

45

47

lon 13.48490 lat 54.21071 [nom. scale = 1 / 10000]

pdfmap_20230919_050345_rügen1_Map_13.4358_54.2107_728.pdf

UTM: 33 U easting 401.20 km northing 6008.20 km
UTM-Grid-width = 200m
Contour interval = 20m

74

Map data © OpenStreetMap contributors

lon 13.53548 lat 54.23470

46

48

lon 13.50943 lat 54.21071 [nom. scale = 1 / 10000]

pdfmap_20230919_050345_rügen1_Map_13.4358_54.2107_728.pdf

UTM: 33 U easting 402.80 km northing 6008.00 km
UTM-Grid-width = 200m
Contour interval = 20m

75

Map data © OpenStreetMap contributors

lon 13.56001 lat 54.23470

47

49

lon 13.53395 lat 54.21071 [nom. scale = 1 / 10000]

pdfmap_20230919_050345_rügen1_Map_13.4358_54.2107_728.pdf

UTM: 33 U easting 404.40 km northing 6008.00 km
UTM-Grid-width = 200m
Contour interval = 20m

Map data © OpenStreetMap contributors

lon 13.58453 lat 54.23470

lon 13.55847 lat 54.21071 [nom. scale = 1 / 10000]

pdfmap_20230919_050345_rügen1_Map_13.4358_54.2107_728.pdf

UTM: 33 U easting 406.00 km northing 6008.00 km
UTM-Grid-width = 200m
Contour interval = 20m

Map data © OpenStreetMap contributors

lon 13.60905 lat 54.23470

lon 13.58300 lat 54.21071 [nom. scale = 1 / 10000]

pdfmap_20230919_050345_rügen1_Map_13.4358_54.2107_728.pdf

UTM: 33 U easting 407.60 km northing 6008.00 km
UTM-Grid-width = 200m
Contour interval = 20m

Map data © OpenStreetMap contributors

lon 13.63358 lat 54.23470

50

52

lon 13.60752 lat 54.21071 [nom. scale = 1 / 10000]

pdfmap_20230919_050345_rügen1_Map_13.4358_54.2107_728.pdf

UTM: 33 U easting 409.20 km northing 6008.00 km
UTM-Grid-width = 200m
Contour interval = 20m

79

Map data © OpenStreetMap contributors

lon 13.65810 lat 54.23470

51

53

lon 13.63204 lat 54.21071 [nom. scale = 1 / 10000]

pdfmap_20230919_050345_rügen1_Map_13.4358_54.2107_728.pdf

UTM: 33 U easting 410.80 km northing 6008.00 km
UTM-Grid-width = 200m
Contour interval = 20m

80

Map data © OpenStreetMap contributors

lon 13.68262 lat 54.23470

52

54

lon 13.65657 lat 54.21071 [nom. scale = 1 / 10000]

pdfmap_20230919_050345_rügen1_Map_13.4358_54.2107_728.pdf

UTM: 33 U easting 412.40 km northing 6007.80 km
UTM-Grid-width = 200m
Contour interval = 20m

Map data © OpenStreetMap contributors

lon 13.70715 lat 54.23470

53

55

lon 13.68109 lat 54.21071 [nom. scale = 1 / 10000]

pdfmap_20230919_050345_rügen1_Map_13.4358_54.2107_728.pdf

UTM: 33 U easting 414.00 km northing 6007.80 km
UTM-Grid-width = 200m
Contour interval = 20m

Map data © OpenStreetMap contributors

lon 13.73167 lat 54.23470

54

56

lon 13.70561 lat 54.21071 [nom. scale = 1 / 10000]

pdfmap_20230919_050345_rügen1_Map_13.4358_54.2107_728.pdf

UTM: 33 U easting 415.60 km northing 6007.80 km
UTM-Grid-width = 200m
Contour interval = 20m

83

Map data © OpenStreetMap contributors

lon 13.75619 lat 54.23470

55

57

lon 13.73014 lat 54.21071 [nom. scale = 1 / 10000]

pdfmap_20230919_050345_rügen1_Map_13.4358_54.2107_728.pdf

UTM: 33 U easting 417.20 km northing 6007.80 km
UTM-Grid-width = 200m
Contour interval = 20m

Map data © OpenStreetMap contributors

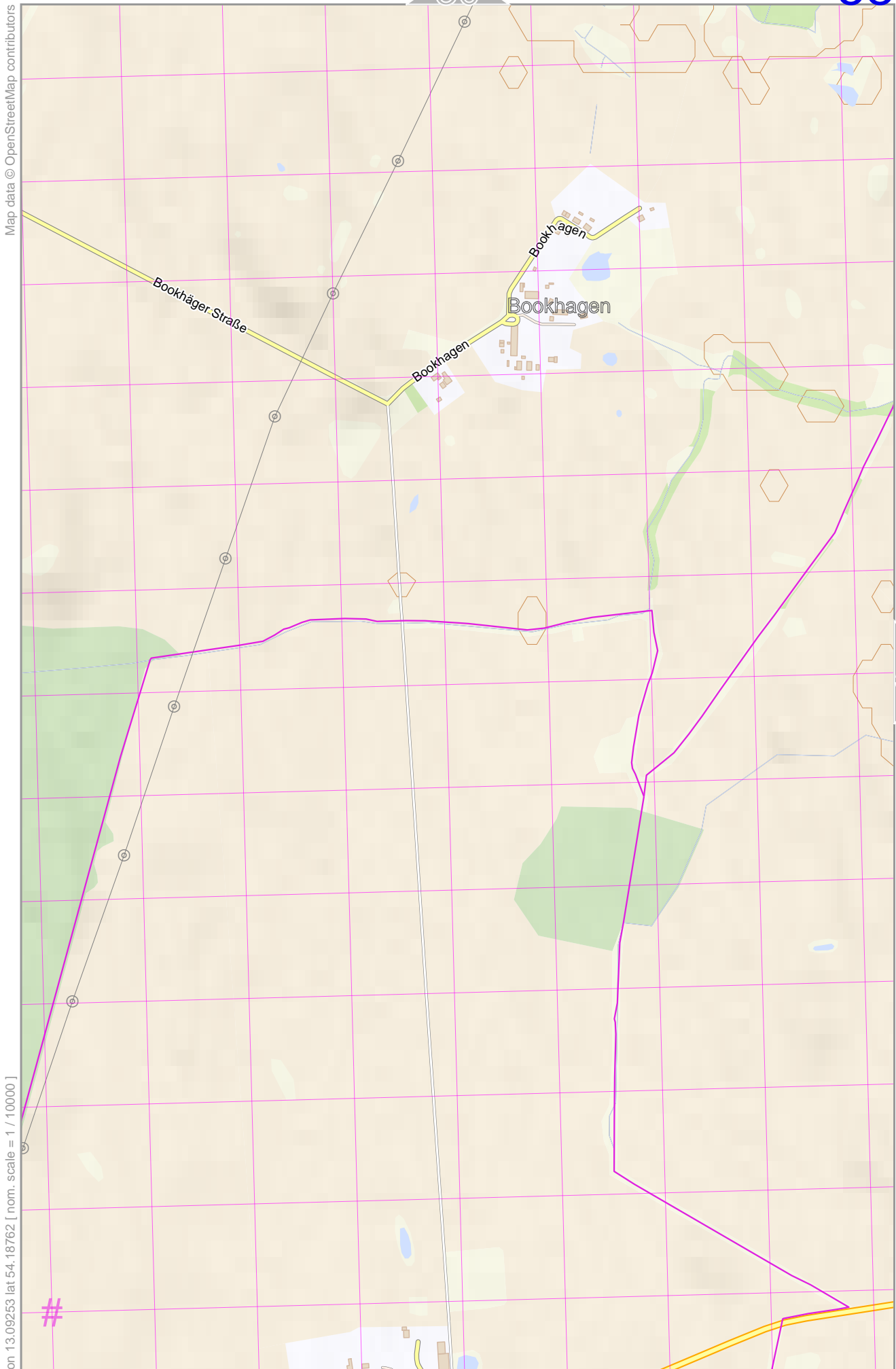
lon 13.78072 lat 54.23470

57
6

lon 13.75466 lat 54.21071 [nom. scale = 1 / 10000]

pdfmap_20230919_050345_rügen1_Map_13.4358_54.2107_728.pdf

UTM: 33 U easting 418.80 km northing 6007.80 km
UTM-Grid-width = 200m
Contour interval = 20m



Map data © OpenStreetMap contributors

lon 13.11859 lat 54.21161

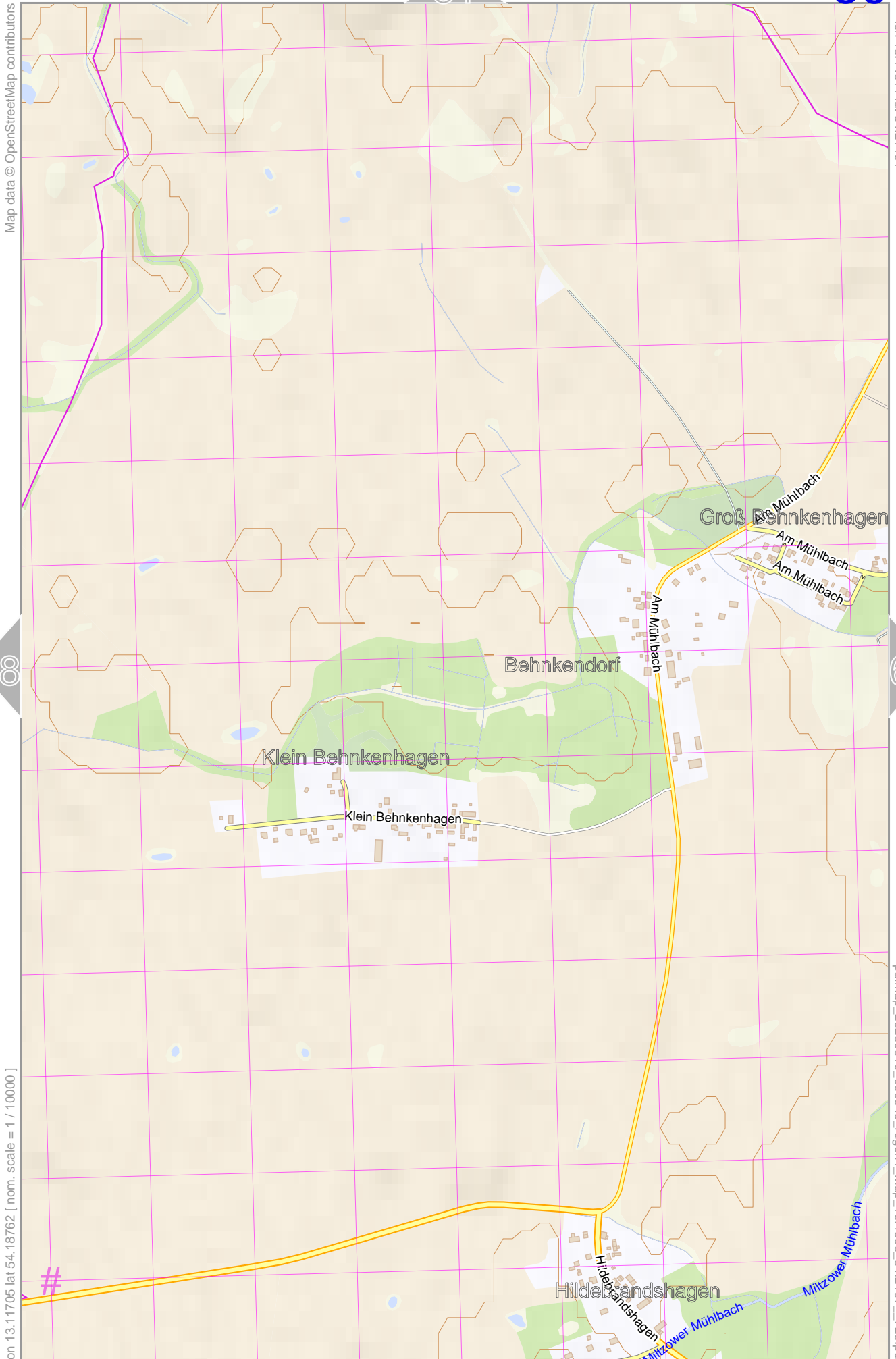
lon 13.09253 lat 54.18762 [nom. scale = 1 / 10000]

pdfmap_20230919_050345_rügen1_Map_13.4358_54.2107_728.pdf

UTM: 33 U easting 375.60 km northing 6006.20 km
 UTM-Grid-width = 200m
 Contour interval = 20m

Map data © OpenStreetMap contributors

lon 13.14311 lat 54.21161



58

60

lon 13.11705 lat 54.18762 [nom. scale = 1 / 100000]

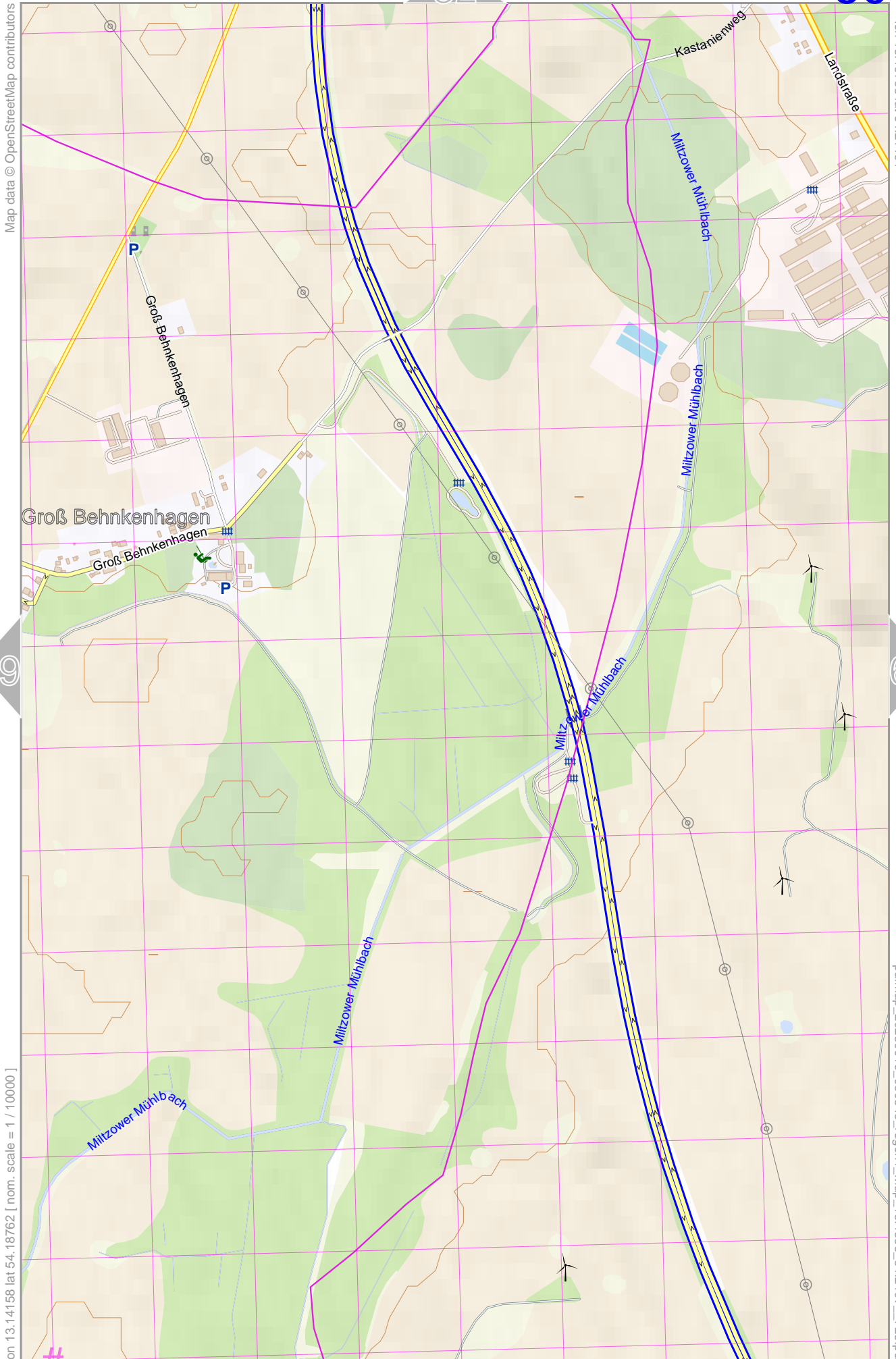
pdfmap_20230919_050345_rügen1_Map_13.14358_54.2107_728.pdf

UTM: 33 U easting 377.20 km northing 6006.20 km
 UTM-Grid-width = 200m
 Contour interval = 20m

87

Map data © OpenStreetMap contributors

lon 13.16763 lat 54.21161



lon 13.14158 lat 54.18762 [nom. scale = 1 / 100000]

pdfmap_20230919_050345_rügen1_Map_13.4358_54.2107_728.pdf

UTM: 33 U easting 378.80 km northing 6006.00 km
 UTM-Grid-width = 200m
 Contour interval = 20m

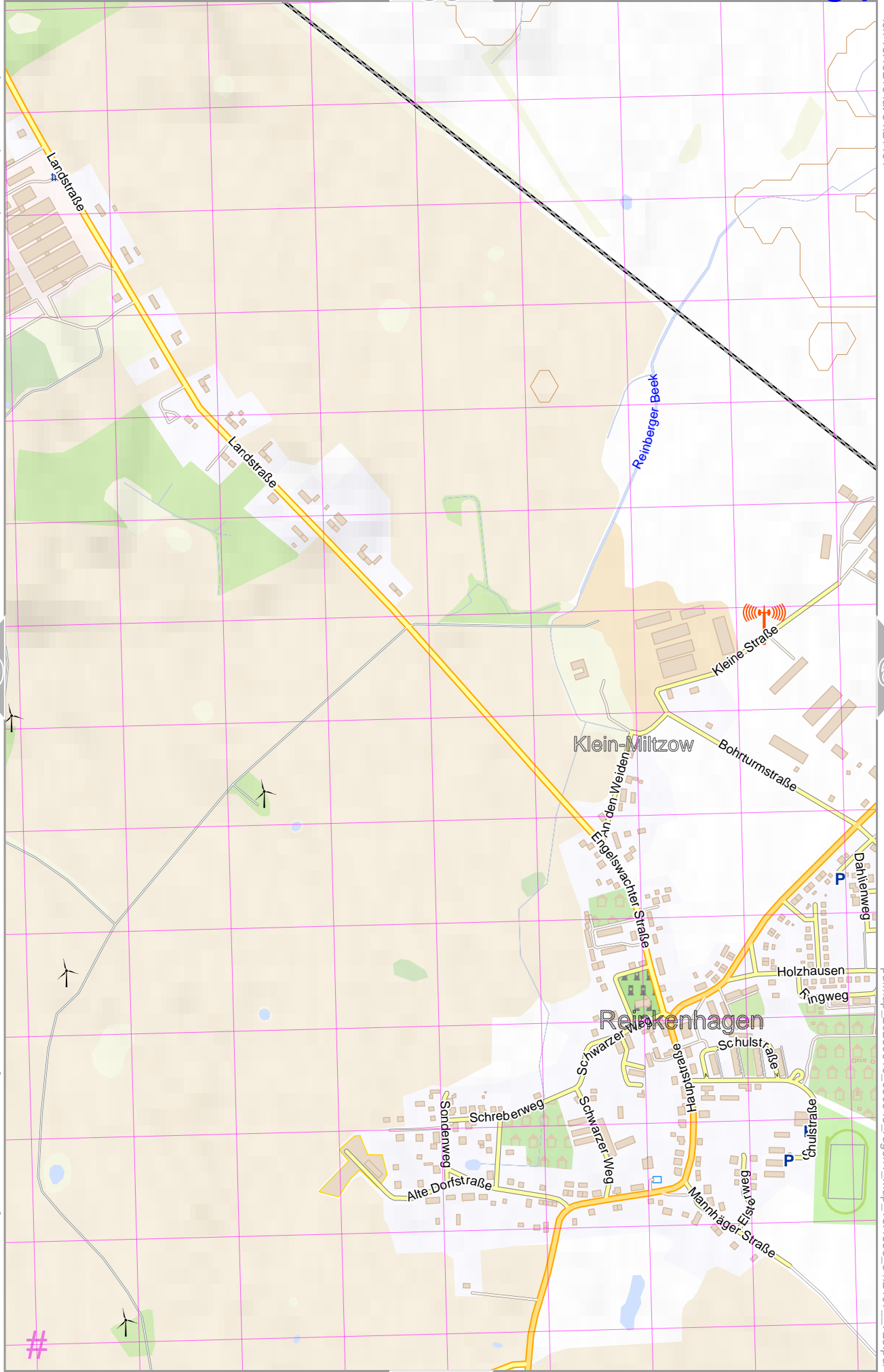
Map data © OpenStreetMap contributors

lon 13.19216 lat 54.21161

lon 13.16610 lat 54.18762 [nom. scale = 1 / 100000]

pdfmap_20230919_050345_rügen1_Map_13.4358_54.2107_728.pdf

UTM: 33 U easting 380.40 km northing 6006.00 km
UTM-Grid-width = 200m
Contour interval = 20m



60

62

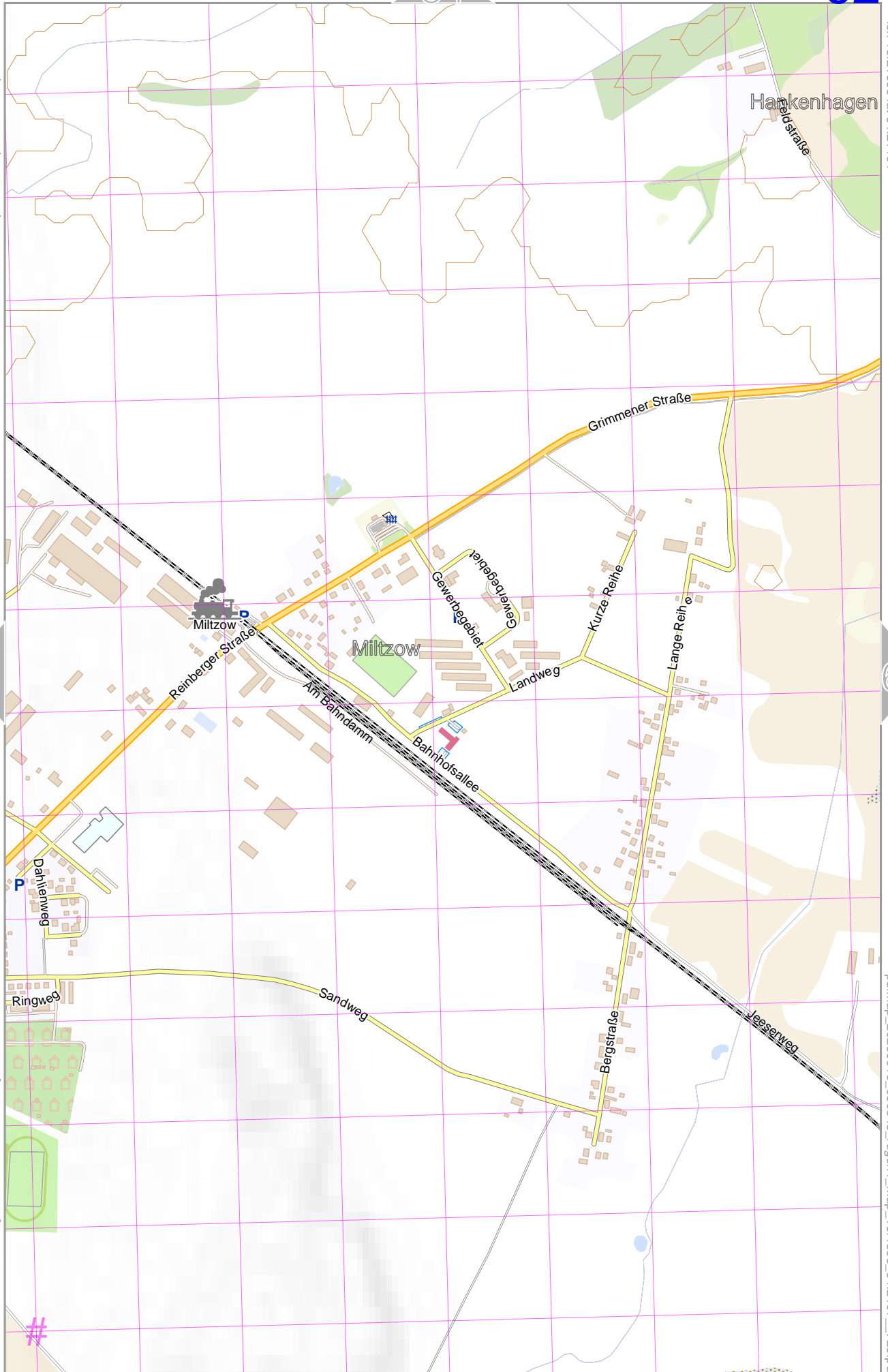
33

33

#

Map data © OpenStreetMap contributors

lon 13.21668 lat 54.21161



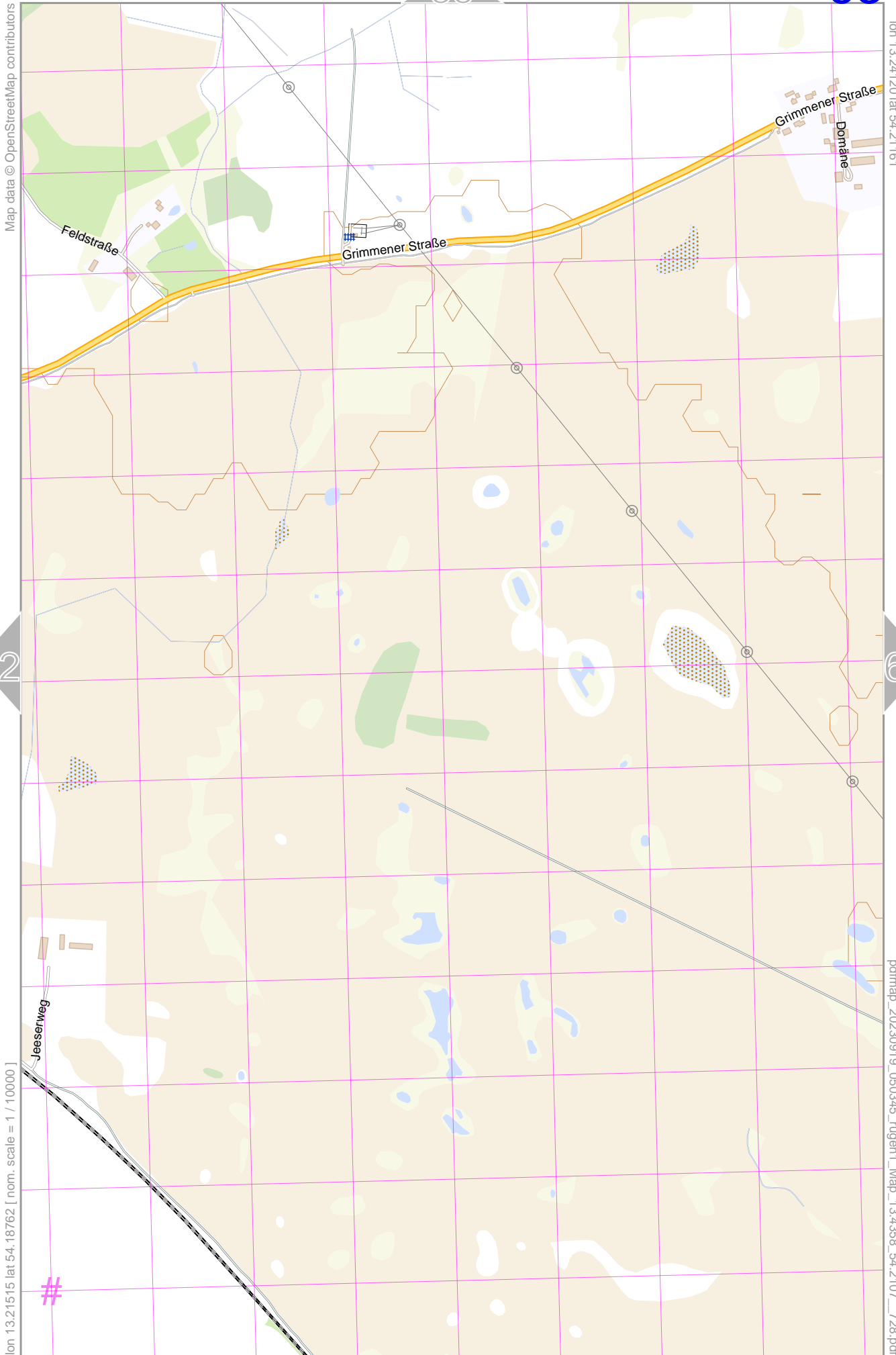
61

63

lon 13.19062 lat 54.18762 [nom. scale = 1 / 100000]

pdfmap_20230919_050345_rügen1_Map_13.4358_54.2107_728.pdf

UTM: 33 U easting 382.00 km northing 6006.00 km
 UTM-Grid-width = 200m
 Contour interval = 20m



Map data © OpenStreetMap contributors

lon 13.24120 lat 54.21161

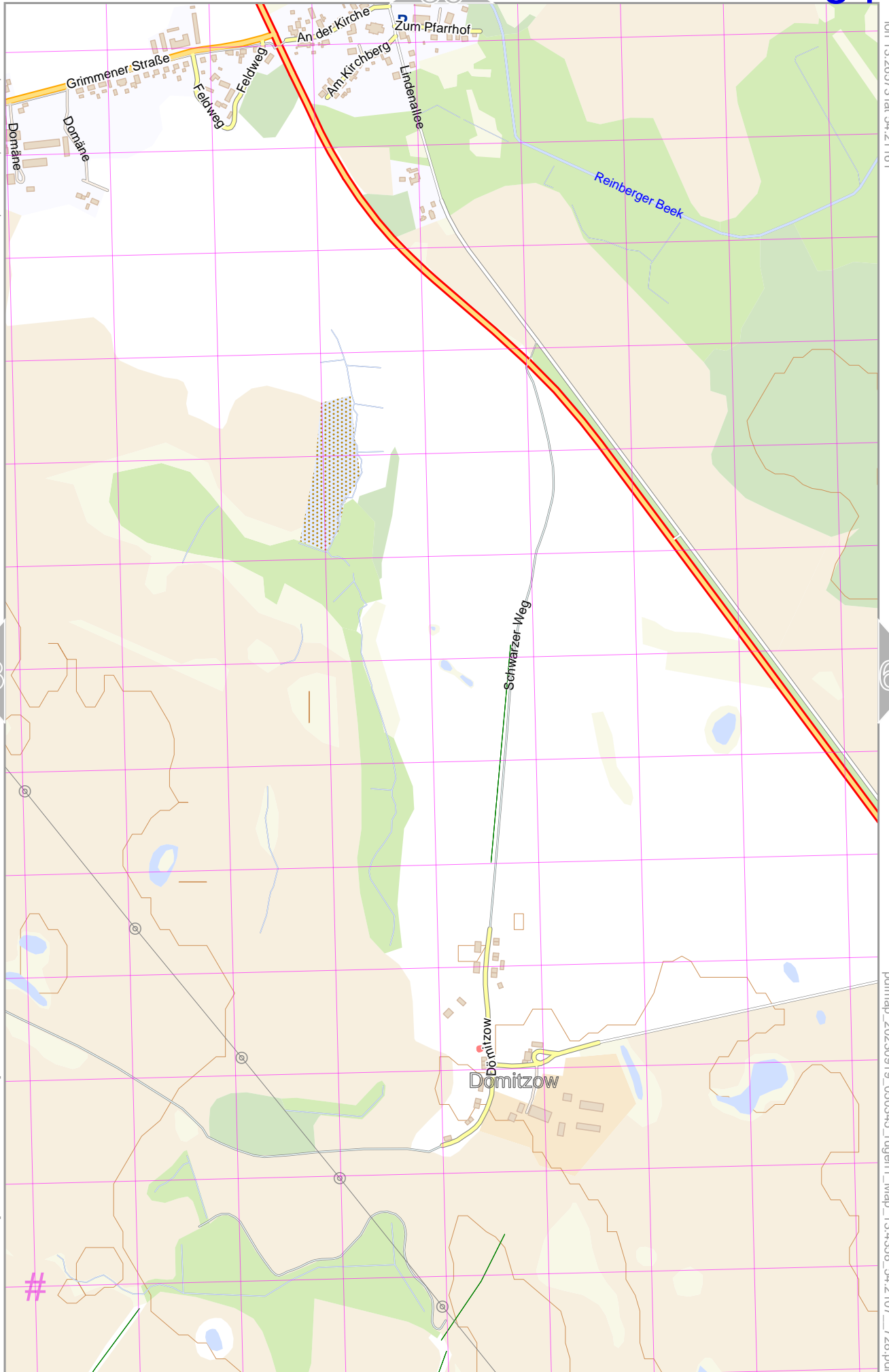
lon 13.21515 lat 54.18762 [nom. scale = 1 / 100000]

pdfmap_20230919_050345_rügen1_Map_13.4358_54.2107_728.pdf

UTM: 33 U easting 383.60 km northing 6006.00 km
 UTM-Grid-width = 200m
 Contour interval = 20m

Map data © OpenStreetMap contributors

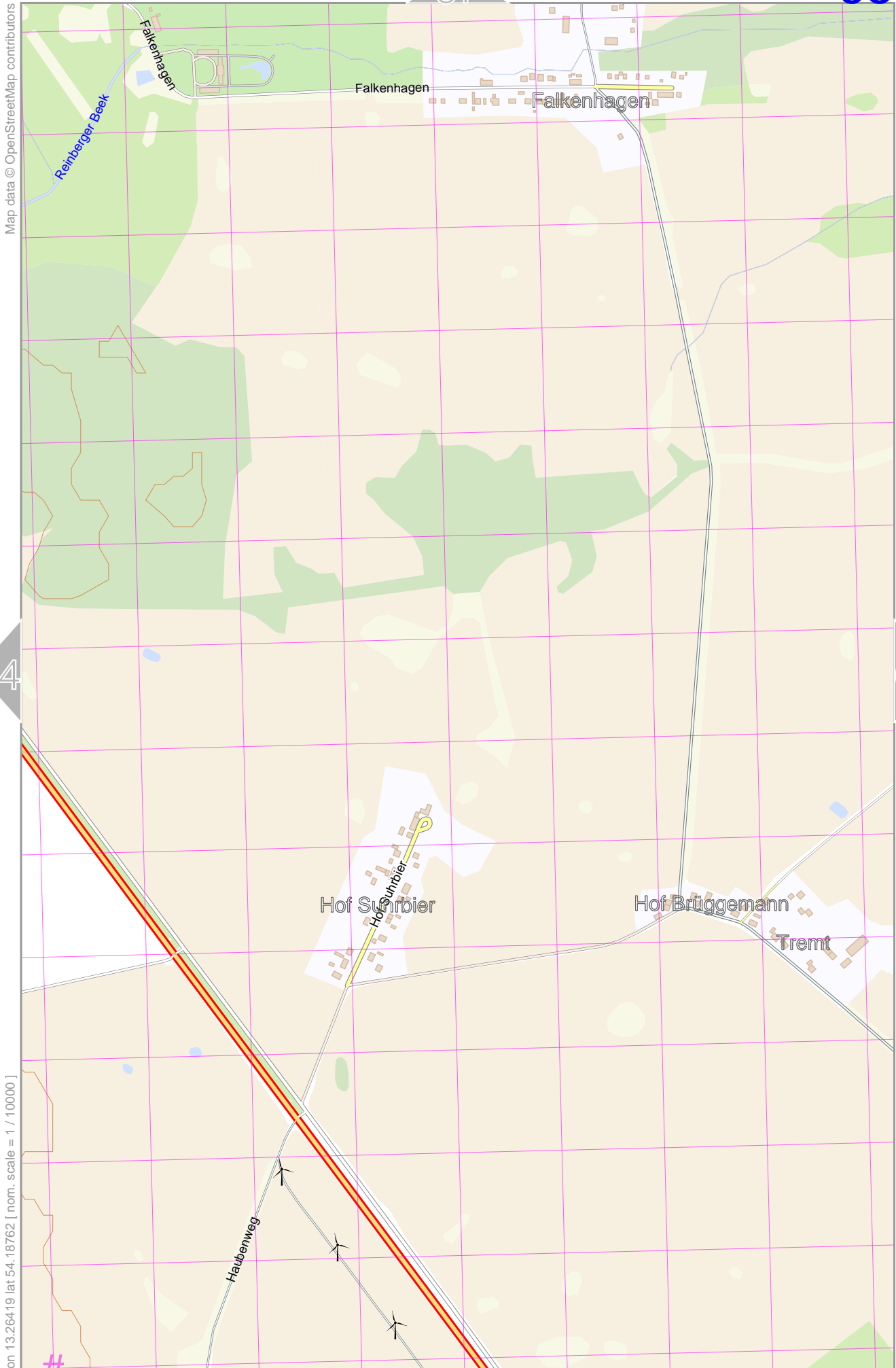
lon 13.26573 lat 54.21161



lon 13.23967 lat 54.18762 [nom. scale = 1 / 100000]

pdfmap_20230919_050345_rügen1_Map_13.4358_54.2107_728.pdf

UTM: 33 U easting 385.20 km northing 6006.00 km
 UTM-Grid-width = 200m
 Contour interval = 20m



Map data © OpenStreetMap contributors

lon 13.29025 lat 54.21161

lon 13.26419 lat 54.18762 [nom. scale = 1 / 100000]

pdfmap_20230919_050345_rügen1_Map_13.4358_54.2107_728.pdf

UTM: 33 U easting 386.80 km northing 6005.80 km
 UTM-Grid-width = 200m
 Contour interval = 20m

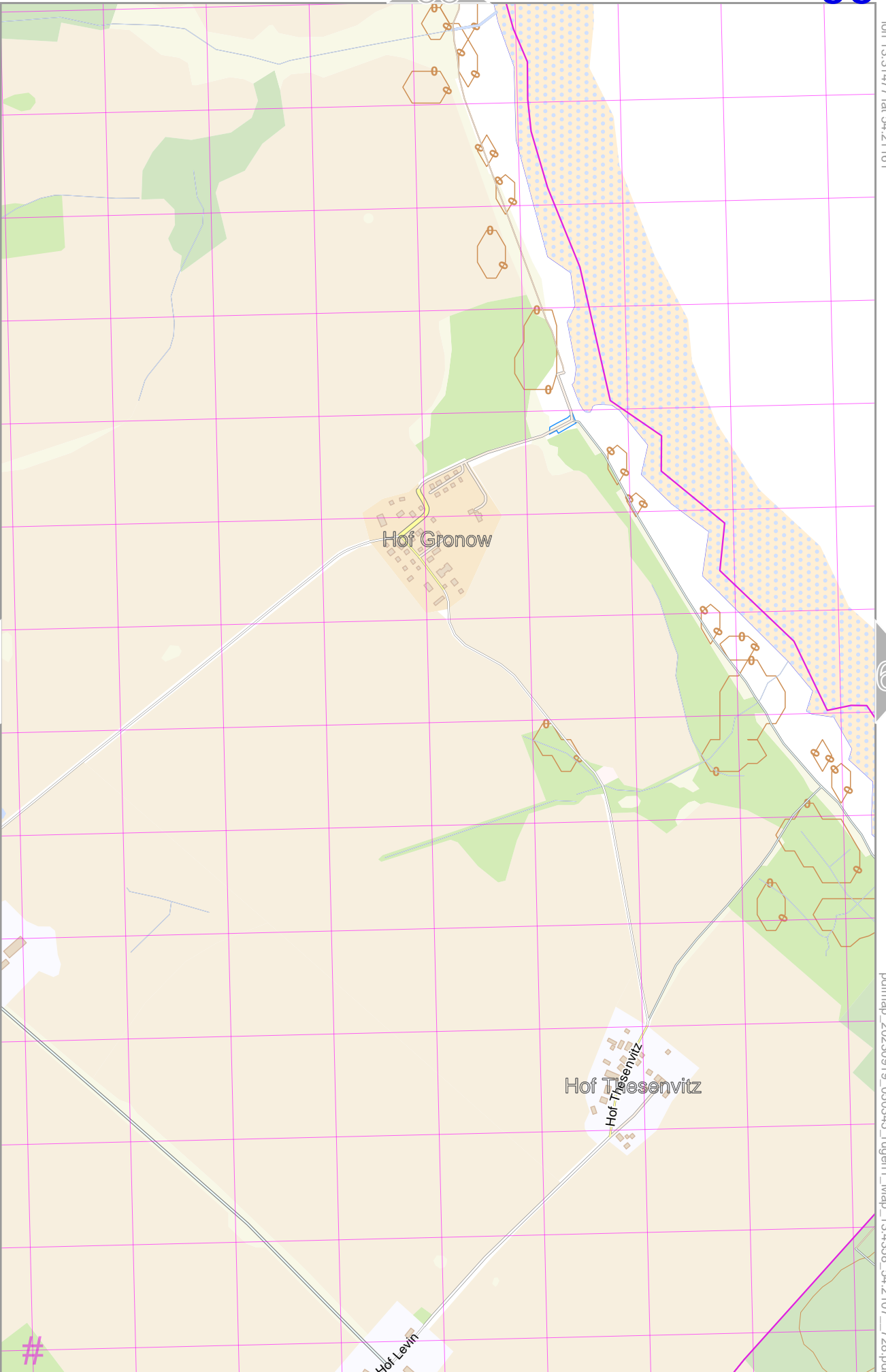
Map data © OpenStreetMap contributors

lon 13.31477 lat 54.21161

lon 13.28872 lat 54.18762 [nom. scale = 1 / 10000]

pdfmap_20230919_050345_rügen1_Map_13.4358_54.2107_728.pdf

UTM: 33 U easting 388.40 km northing 6005.80 km
UTM-Grid-width = 200m
Contour interval = 20m



65

67

38

94

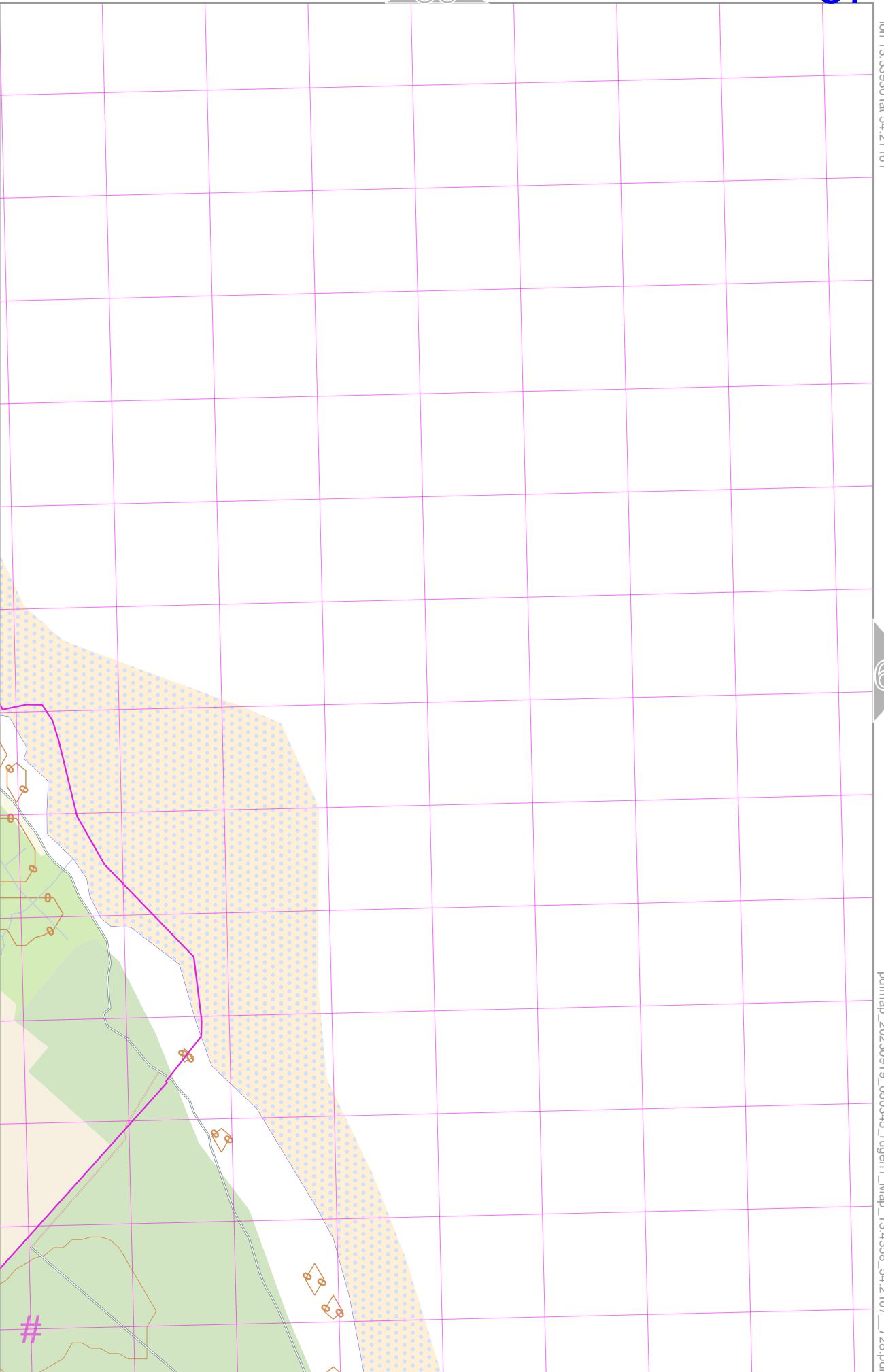
#

Map data © OpenStreetMap contributors

lon 13.33930 lat 54.21161

lon 13.31324 lat 54.18762 [nom. scale = 1 / 10000]

pdfmap_20230919_050345_rügen1_Map_13.4358_54.2107_728.pdf



UTM: 33 U easting 390.00 km northing 6005.80 km
 UTM-Grid-width = 200m
 Contour interval = 20m

Map data © OpenStreetMap contributors

lon 13.36382 lat 54.21161

67

69

lon 13.33776 lat 54.18762 [nom. scale = 1 / 10000]

pdfmap_20230919_050345_rügen1_Map_13.4358_54.2107_728.pdf

#

UTM: 33 U easting 391.60 km northing 6005.80 km
UTM-Grid-width = 200m
Contour interval = 20m

96


Map data © OpenStreetMap contributors

lon 13.38834 lat 54.21161



lon 13.36229 lat 54.18762 [nom. scale = 1 / 10000]

pdfmap_20230919_050345_rügen1_Map_13.4358_54.2107_728.pdf



UTM: 33 U easting 393.20 km northing 6005.80 km
 UTM-Grid-width = 200m
 Contour interval = 20m

Map data © OpenStreetMap contributors

lon 13.41287 lat 54.21161



lon 13.38681 lat 54.18762 [nom. scale = 1 / 10000]

pdfmap_20230919_050345_rügen1_Map_13.4358_54.2107_728.pdf

UTM: 33 U easting 394.80 km northing 6005.60 km
UTM-Grid-width = 200m
Contour interval = 20m

Map data © OpenStreetMap contributors

lon 13.43739 lat 54.21161

70

72

lon 13.41133 lat 54.18762 [nom. scale = 1 / 10000]

#

pdfmap_20230919_050345_rügen1_Map_13.4358_54.2107_728.pdf

UTM: 33 U easting 396.40 km northing 6005.60 km
UTM-Grid-width = 200m
Contour interval = 20m

Map data © OpenStreetMap contributors

lon 13.46191 lat 54.21161

71

73

lon 13.43586 lat 54.18762 [nom. scale = 1 / 10000]

#

pdfmap_20230919_050345_rügen1_Map_13.4358_54.2107_728.pdf

UTM: 33 U easting 398.00 km northing 6005.60 km
UTM-Grid-width = 200m
Contour interval = 20m

100

Map data © OpenStreetMap contributors

lon 13.48644 lat 54.21161

72

74

lon 13.46038 lat 54.18762 [nom. scale = 1 / 10000]

pdfmap_20230919_050345_rügen1_Map_13.4358_54.2107_728.pdf

#

UTM: 33 U easting 399.60 km northing 6005.60 km
UTM-Grid-width = 200m
Contour interval = 20m

Map data © OpenStreetMap contributors

lon 13.51096 lat 54.21161

lon 13.48490 lat 54.18762 [nom. scale = 1 / 10000]

pdfmap_20230919_050345_rügen1_Map_13.4358_54.2107_728.pdf

#

UTM: 33 U easting 401.20 km northing 6005.60 km
UTM-Grid-width = 200m
Contour interval = 20m

Map data © OpenStreetMap contributors

lon 13.53548 lat 54.21161

lon 13.50943 lat 54.18762 [nom. scale = 1 / 10000]

pdfmap_20230919_050345_rügen1_Map_13.4358_54.2107_728.pdf

74

76

#

UTM: 33 U easting 402.80 km northing 6005.60 km
UTM-Grid-width = 200m
Contour interval = 20m

Map data © OpenStreetMap contributors

lon 13.56001 lat 54.21161

lon 13.53395 lat 54.18762 [nom. scale = 1 / 10000]

pdfmap_20230919_050345_rügen1_Map_13.4358_54.2107_728.pdf

UTM: 33 U easting 404.40 km northing 6005.40 km
UTM-Grid-width = 200m
Contour interval = 20m

75

77

Map data © OpenStreetMap contributors

lon 13.58453 lat 54.21161

76

78

lon 13.55847 lat 54.18762 [nom. scale = 1 / 10000]

pdfmap_20230919_050345_rügen1_Map_13.4358_54.2107_728.pdf

#

UTM: 33 U easting 406.00 km northing 6005.40 km
UTM-Grid-width = 200m
Contour interval = 20m

Map data © OpenStreetMap contributors

lon 13.60905 lat 54.21161

77

79

lon 13.58300 lat 54.18762 [nom. scale = 1 / 10000]

#

pdfmap_20230919_050345_rügen1_Map_13.4358_54.2107_728.pdf

UTM: 33 U easting 407.60 km northing 6005.40 km
UTM-Grid-width = 200m
Contour interval = 20m

106

Map data © OpenStreetMap contributors

lon 13.63358 lat 54.21161

78

80

lon 13.60762 lat 54.18762 [nom. scale = 1 / 10000]

pdfmap_20230919_050345_rügen1_Map_13.4358_54.2107_728.pdf

#

UTM: 33 U easting 409.20 km northing 6005.40 km
UTM-Grid-width = 200m
Contour interval = 20m

Map data © OpenStreetMap contributors

lon 13.65810 lat 54.21161

79

81

lon 13.63204 lat 54.18762 [nom. scale = 1 / 10000]

#

pdfmap_20230919_050345_rügen1_Map_13.4358_54.2107_728.pdf

UTM: 33 U easting 410.80 km northing 6005.40 km
UTM-Grid-width = 200m
Contour interval = 20m

108

Map data © OpenStreetMap contributors

lon 13.68262 lat 54.21161

80

82

lon 13.65657 lat 54.18762 [nom. scale = 1 / 10000]

pdfmap_20230919_050345_rügen1_Map_13.4358_54.2107_728.pdf

#

UTM: 33 U easting 412.40 km northing 6005.40 km
UTM-Grid-width = 200m
Contour interval = 20m

Map data © OpenStreetMap contributors

lon 13.70715 lat 54.21161

01

03

lon 13.68109 lat 54.18762 [nom. scale = 1 / 10000]

#

pdfmap_20230919_050345_rügen1_Map_13.4358_54.2107_728.pdf

UTM: 33 U easting 414.00 km northing 6005.40 km
UTM-Grid-width = 200m
Contour interval = 20m

110

Map data © OpenStreetMap contributors

lon 13.73167 lat 54.21161

82

84

lon 13.70561 lat 54.18762 [nom. scale = 1 / 10000]

pdfmap_20230919_050345_rügen1_Map_13.4358_54.2107_728.pdf

#

UTM: 33 U easting 415.60 km northing 6005.20 km

UTM-Grid-width = 200m

Contour interval = 20m

111

Map data © OpenStreetMap contributors

lon 13.75619 lat 54.21161



lon 13.73014 lat 54.18762 [nom. scale = 1 / 10000]

pdfmap_20230919_050345_rügen1_Map_13.4358_54.2107_728.pdf

#

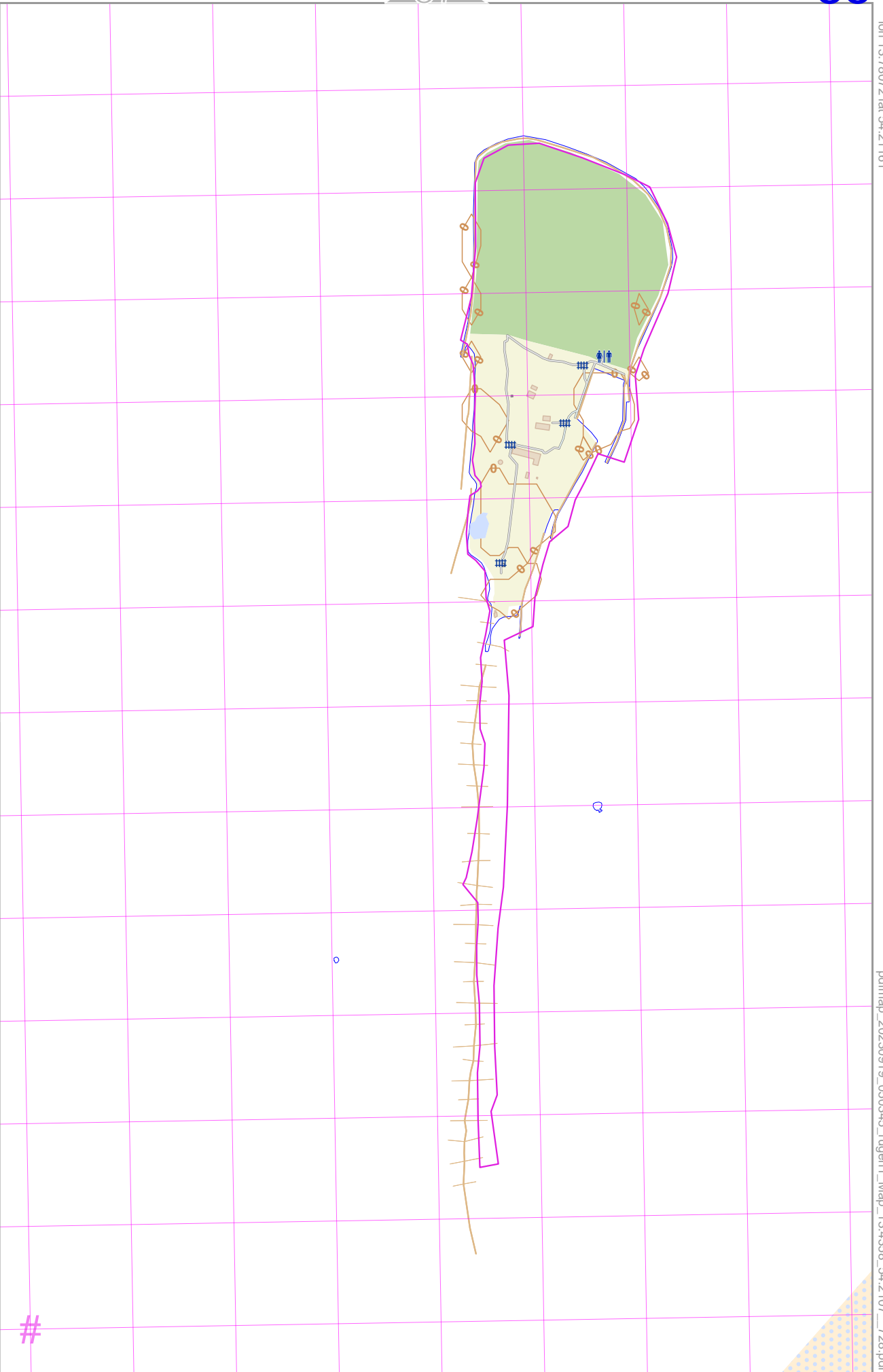
UTM: 33 U easting 417.20 km northing 6005.20 km
UTM-Grid-width = 200m
Contour interval = 20m

Map data © OpenStreetMap contributors

lon 13.78072 lat 54.21161

lon 13.75466 lat 54.18762 [nom. scale = 1 / 10000]

pdfmap_20230919_050345_rügen1_Map_13.4358_54.2107_728.pdf



#

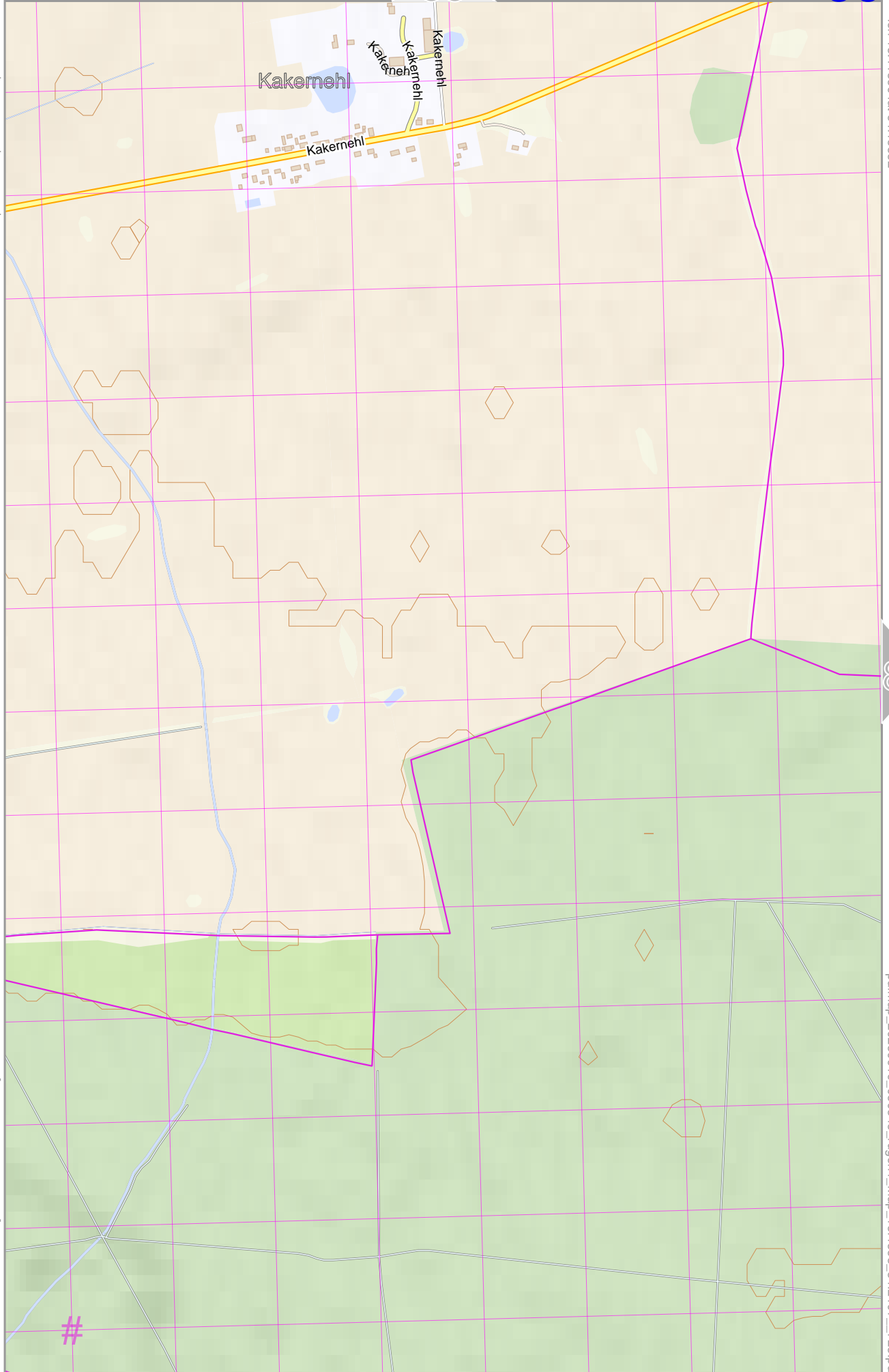
UTM: 33 U easting 418.80 km northing 6005.20 km
UTM-Grid-width = 200m
Contour interval = 20m

Map data © OpenStreetMap contributors

lon 13.11859 lat 54.18852

lon 13.09253 lat 54.16453 [nom. scale = 1 / 10000]

pdfmap_20230919_050345_rügen1_Map_13.4358_54.2107_728.pdf



UTM: 33 U easting 375.60 km northing 6003.60 km
 UTM-Grid-width = 200m
 Contour interval = 20m

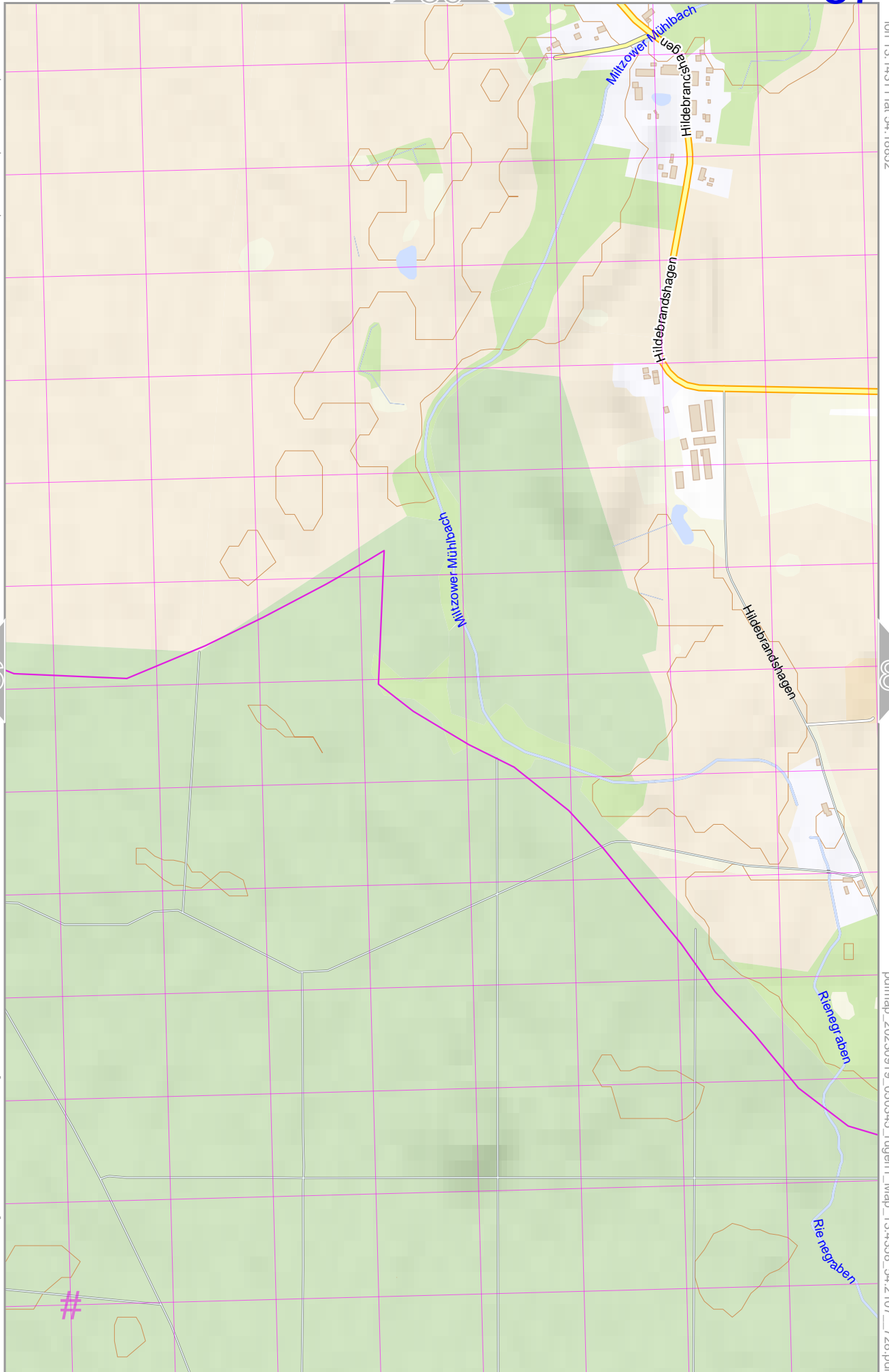
Map data © OpenStreetMap contributors

lon 13.14311 lat 54.18852

lon 13.11705 lat 54.16453 [nom. scale = 1 / 10000]

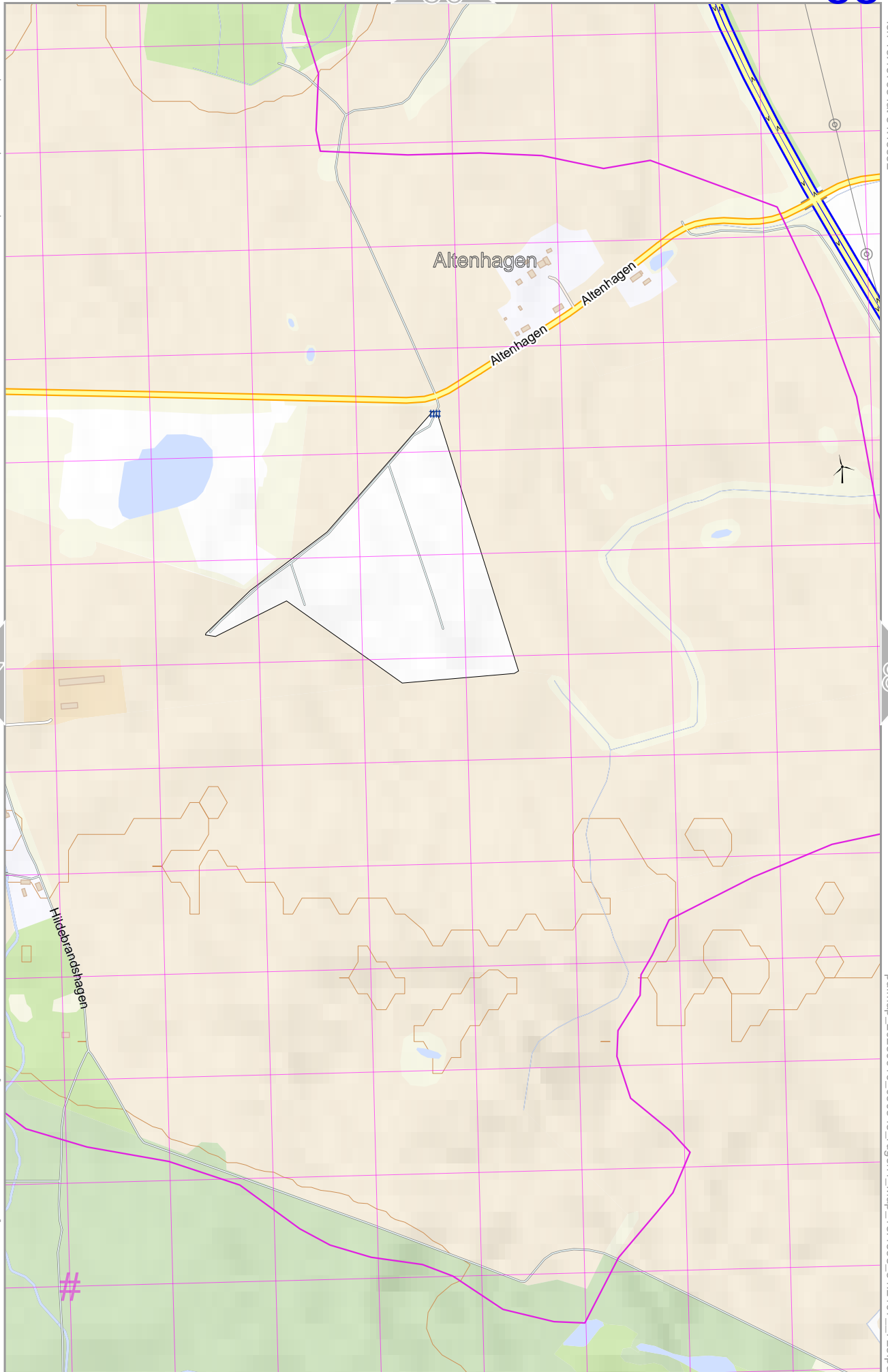
pdfmap_20230919_050345_rügen1_Map_13.4358_54.2107_728.pdf

UTM: 33 U easting 377.20 km northing 6003.60 km
UTM-Grid-width = 200m
Contour interval = 20m



Map data © OpenStreetMap contributors

lon 13.16763 lat 54.18852



lon 13.14158 lat 54.16453 [nom. scale = 1 / 10000]

pdfmap_20230919_050345_rügen1_Map_13.4358_54.2107_728.pdf

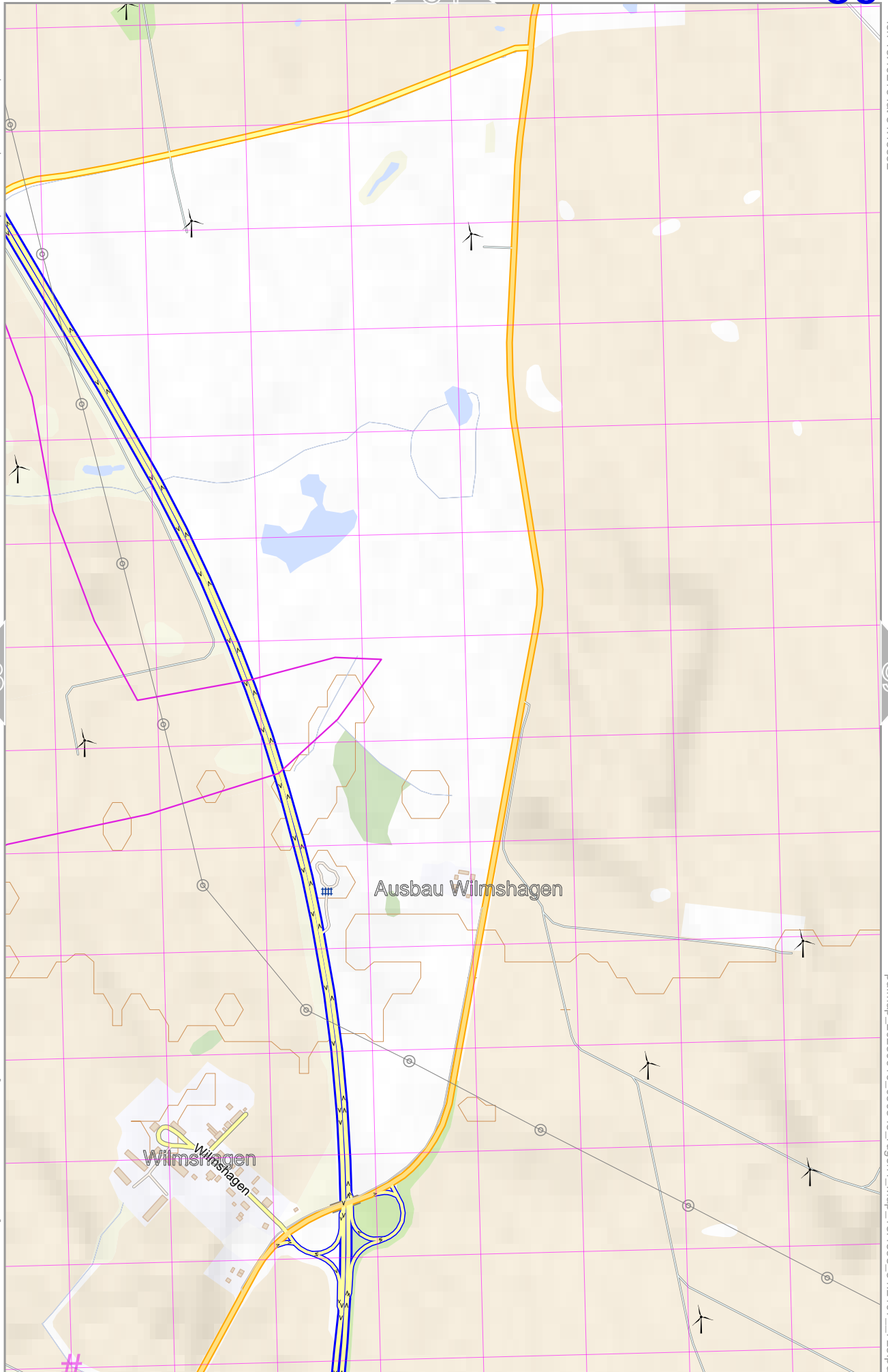
UTM: 33 U easting 378.80 km northing 6003.60 km
 UTM-Grid-width = 200m
 Contour interval = 20m

Map data © OpenStreetMap contributors

lon 13.19216 lat 54.18852

lon 13.16610 lat 54.16453 [nom. scale = 1 / 10000]

pdfmap_20230919_050345_rügen1_Map_13.4358_54.2107_728.pdf



UTM: 33 U easting 380.40 km northing 6003.40 km
 UTM-Grid-width = 200m
 Contour interval = 20m

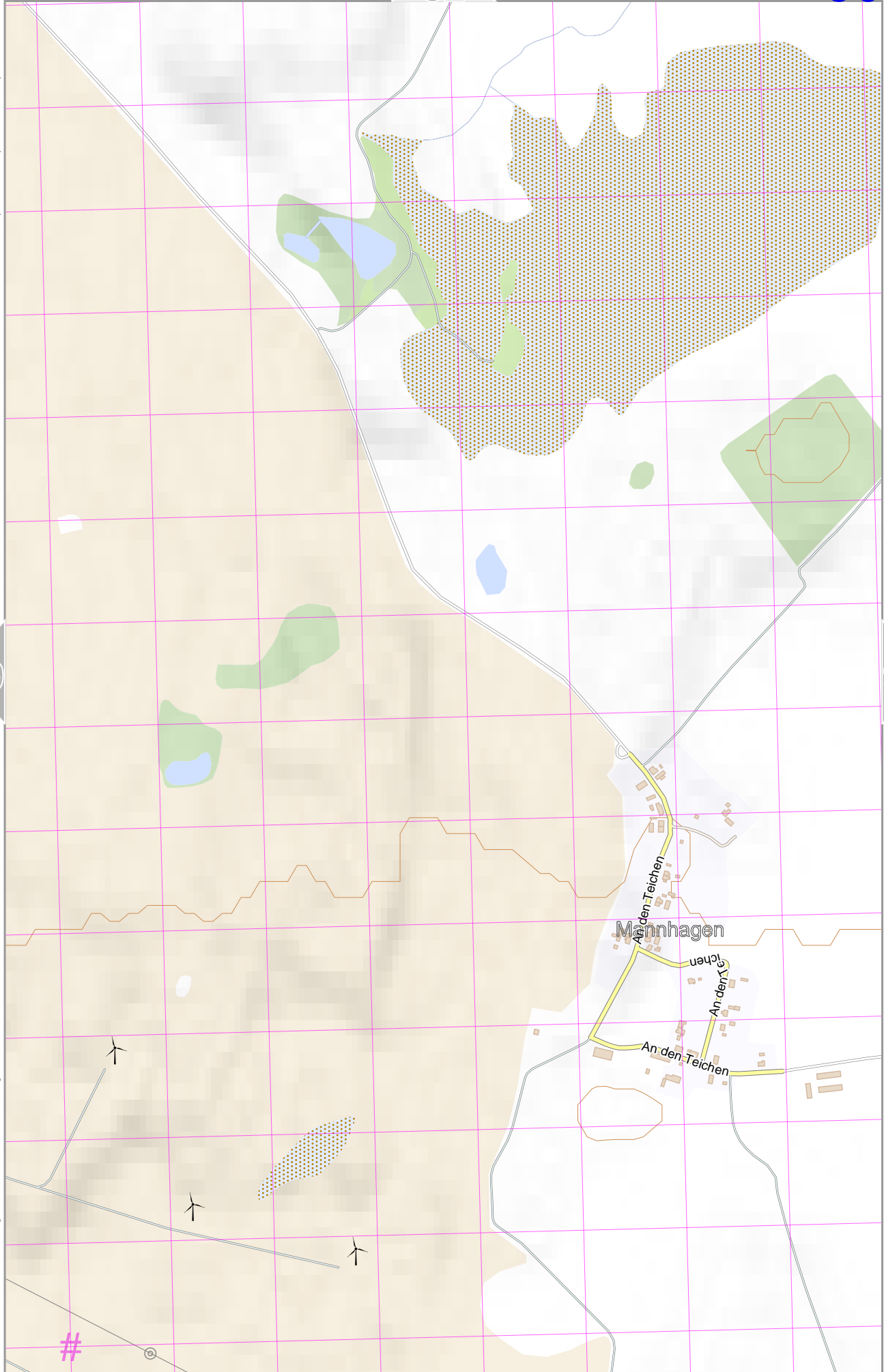
Map data © OpenStreetMap contributors

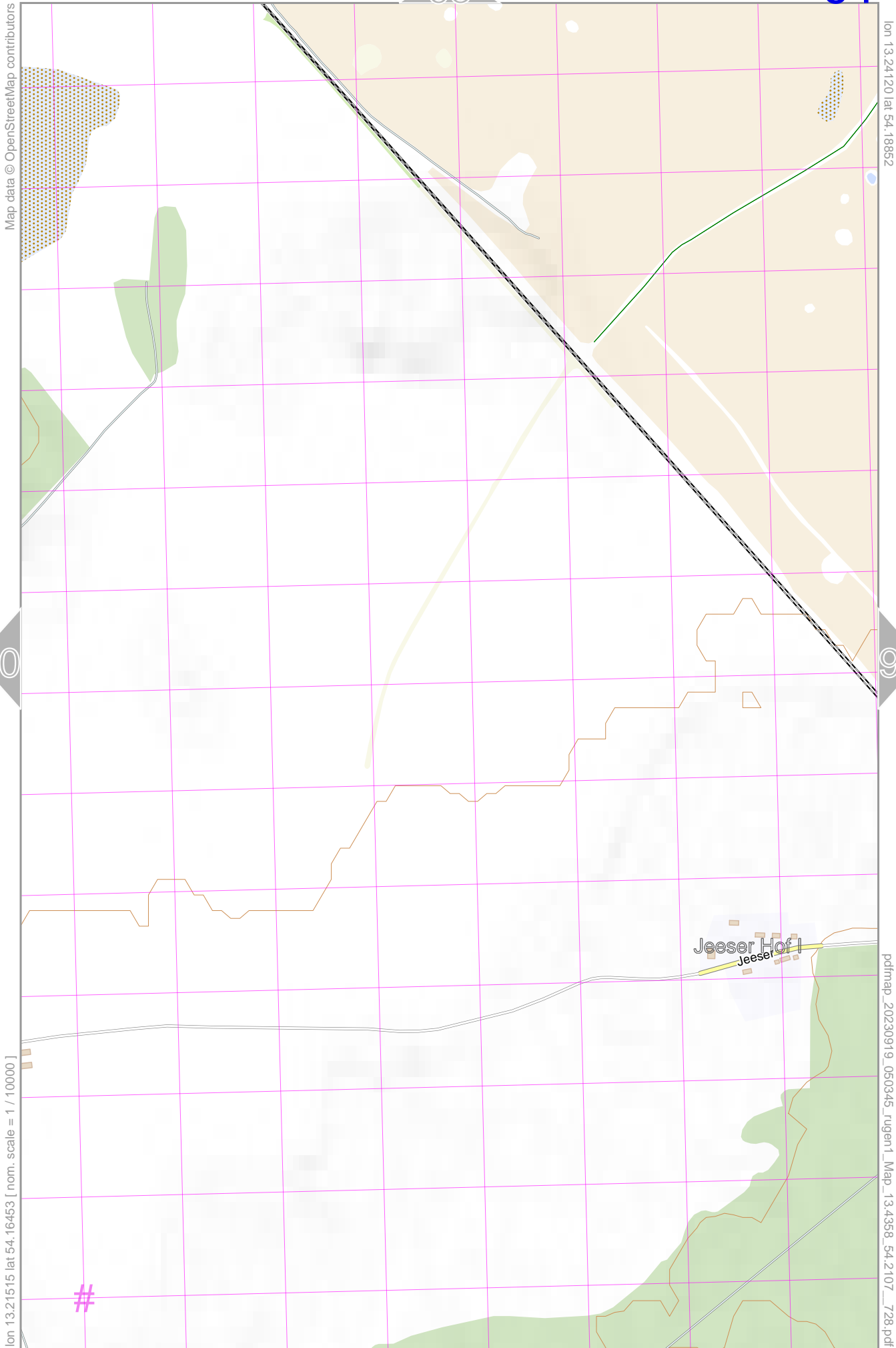
lon 13.21668 lat 54.18852

lon 13.19062 lat 54.16453 [nom. scale = 1 / 10000]

pdfmap_20230919_050345_rügen1_Map_13.4358_54.2107_728.pdf

UTM: 33 U easting 382.00 km northing 6003.40 km
UTM-Grid-width = 200m
Contour interval = 20m





Map data © OpenStreetMap contributors

lon 13.24120 lat 54.18852

90

92

lon 13.21515 lat 54.16453 [nom. scale = 1 / 100000]

pdfmap_20230919_050345_rügen1_Map_13.4358_54.2107_728.pdf

UTM: 33 U easting 383.60 km northing 6003.40 km

UTM-Grid-width = 200m

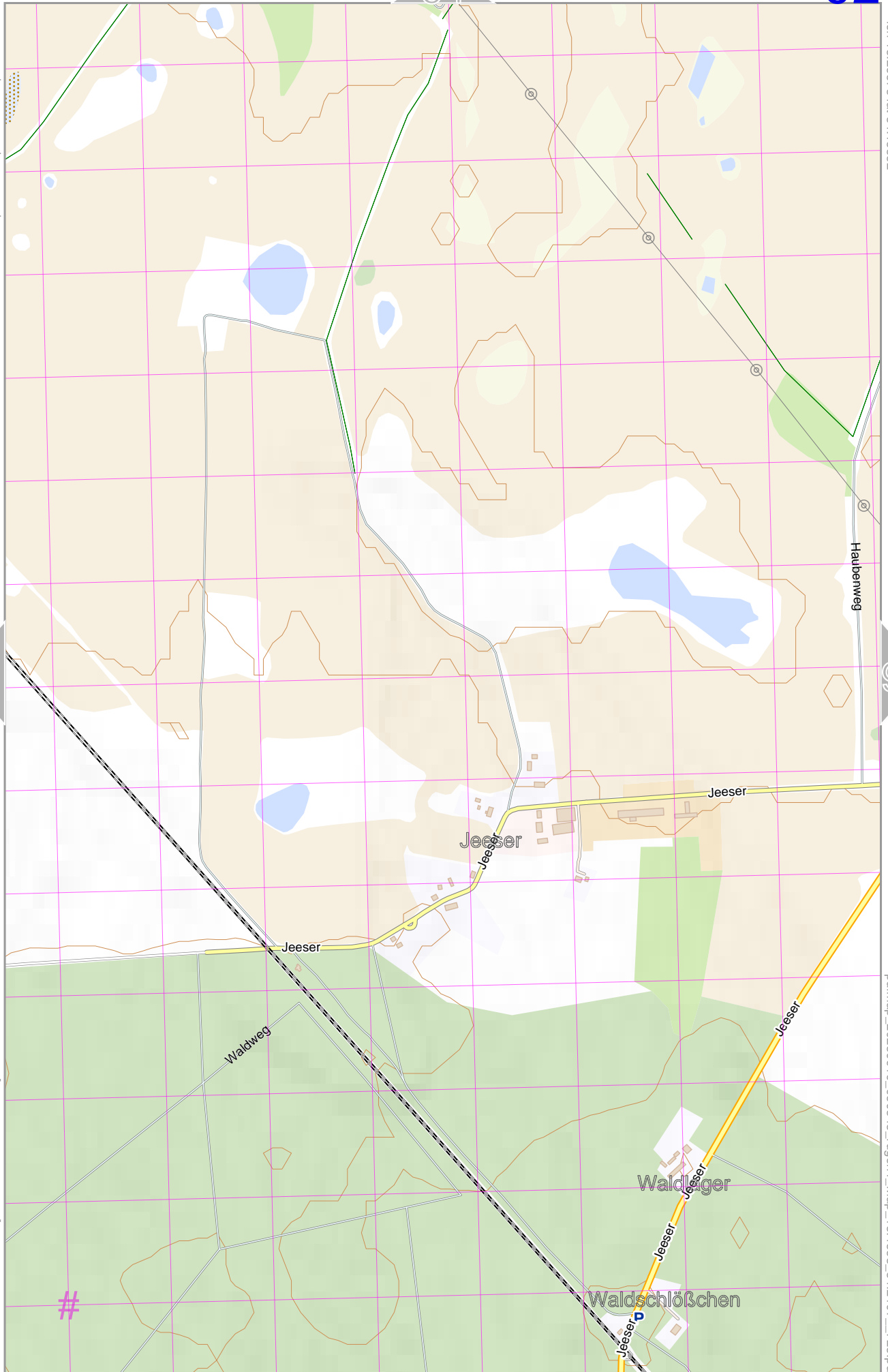
Contour interval = 20m

Map data © OpenStreetMap contributors

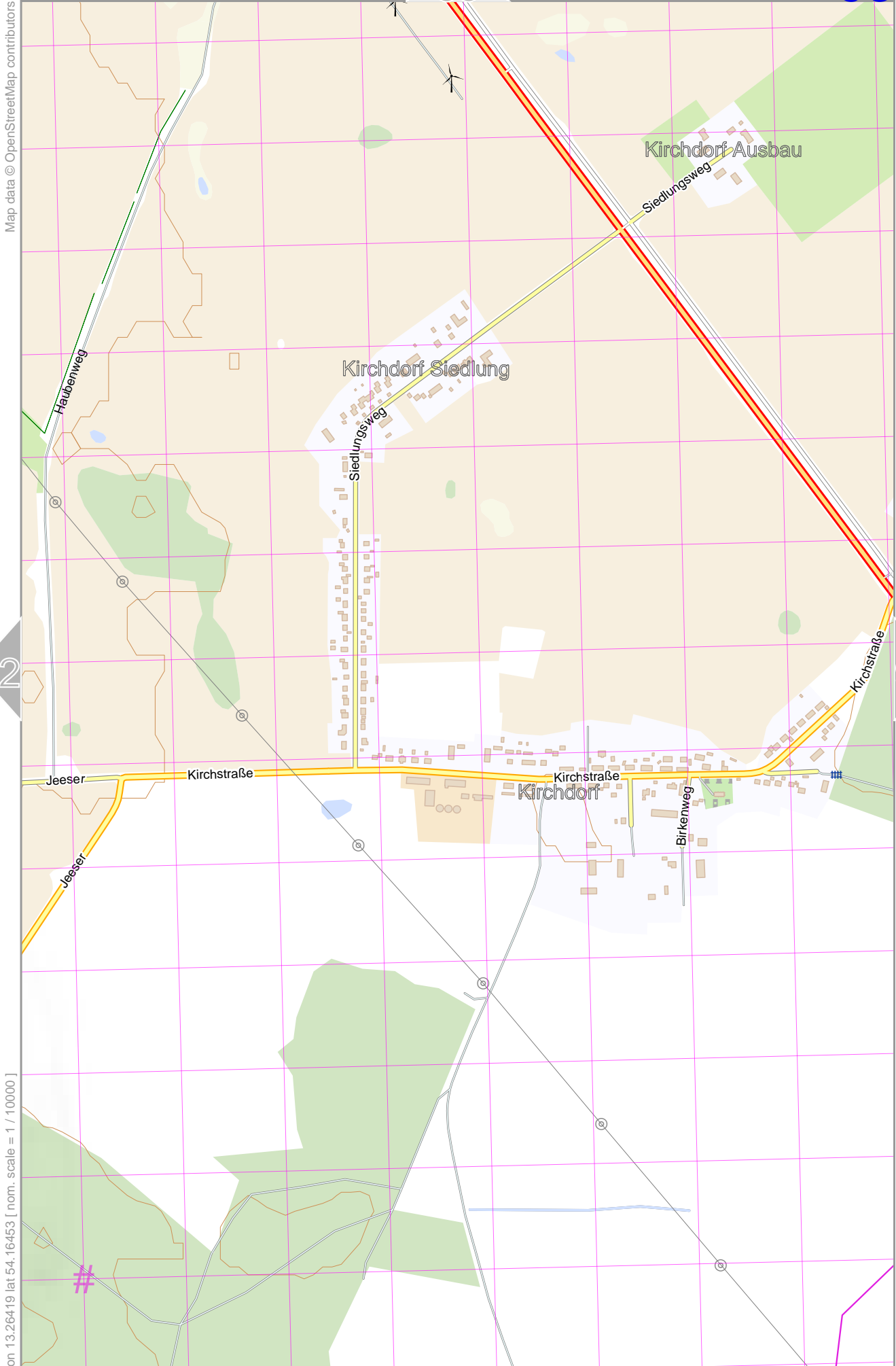
lon 13.26573 lat 54.18852

lon 13.23967 lat 54.16453 [nom. scale = 1 / 100000]

pdfmap_20230919_050345_rügen1_Map_13.4358_54.2107_728.pdf



UTM: 33 U easting 385.20 km northing 6003.40 km
 UTM-Grid-width = 200m
 Contour interval = 20m



Map data © OpenStreetMap contributors

lon 13.29025 lat 54.18852

92

94

lon 13.26419 lat 54.16453 [nom. scale = 1 / 10000]

pdfmap_20230919_050345_rügen1_Map_13.4358_54.2107_728.pdf

UTM: 33 U easting 386.80 km northing 6003.40 km
 UTM-Grid-width = 200m
 Contour interval = 20m

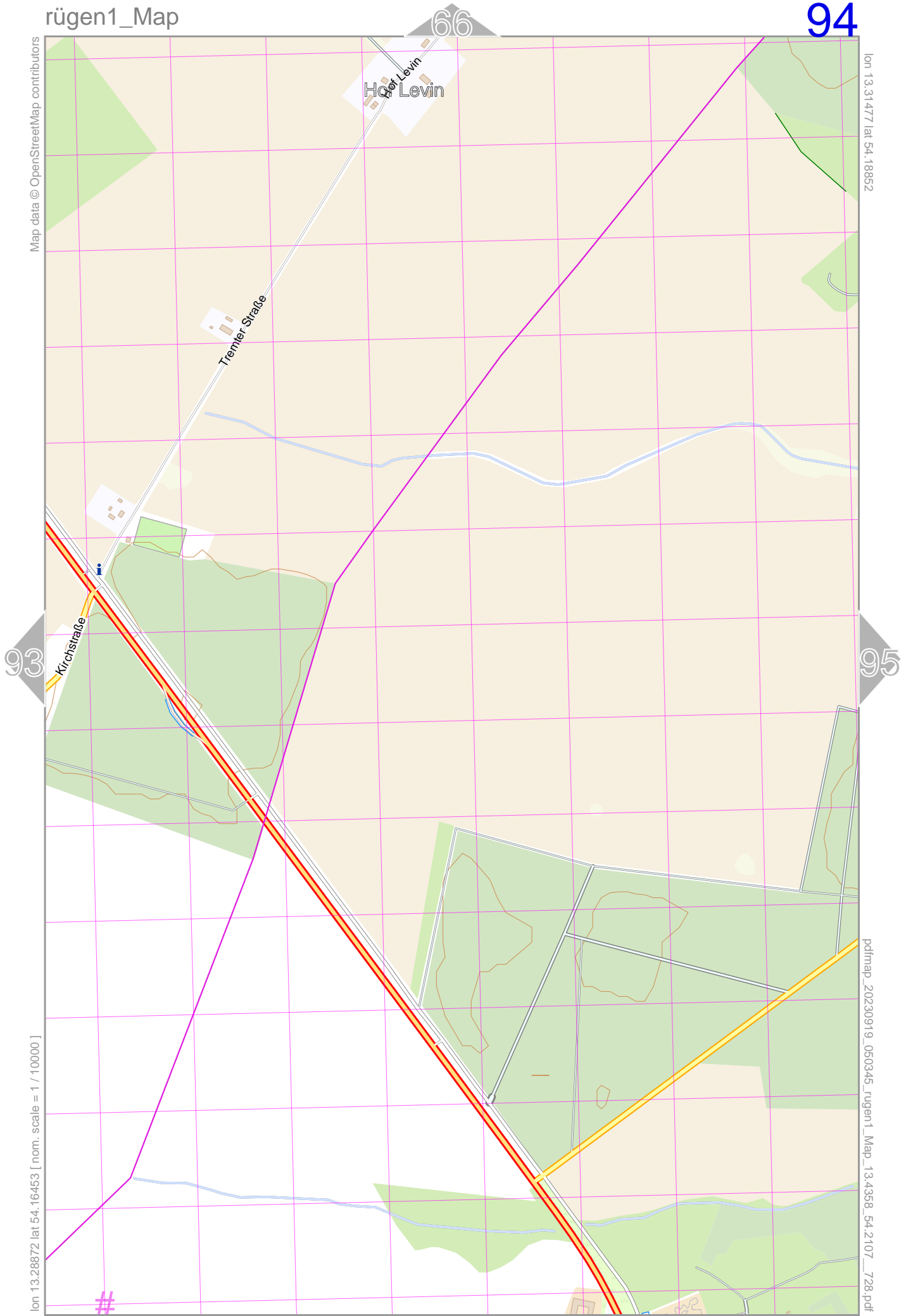
Map data © OpenStreetMap contributors

lon 13.314772 lat 54.18852

lon 13.28872 lat 54.16453 [nom. scale = 1 / 10000]

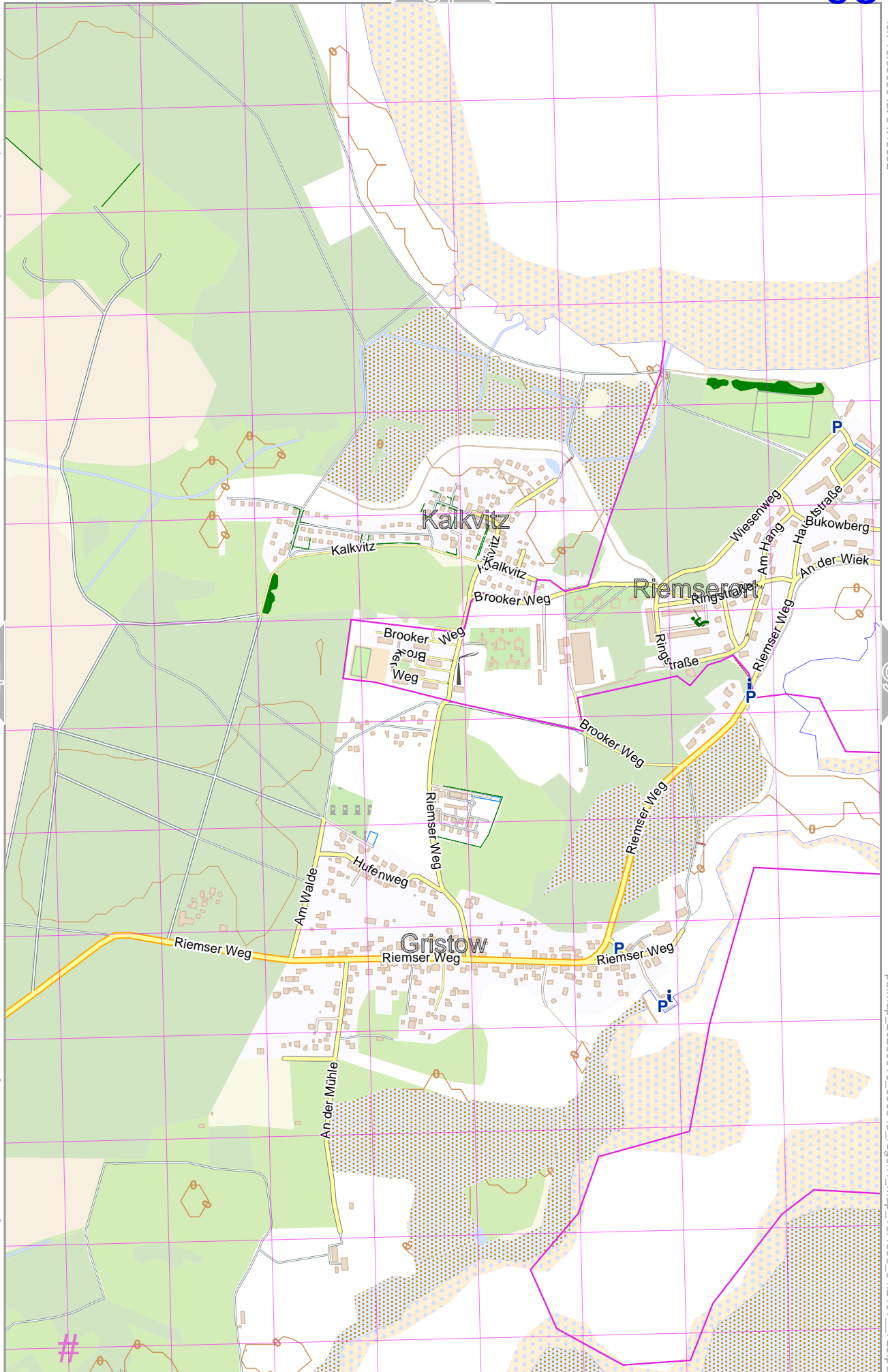
pdfmap_20230919_050345_rügen1_Map_13.4358_54.2107_728.pdf

UTM: 33 U easting 388.40 km northing 6003.20 km
UTM-Grid-width = 200m
Contour interval = 20m



Map data © OpenStreetMap contributors

lon 13.33930 lat 54.18852



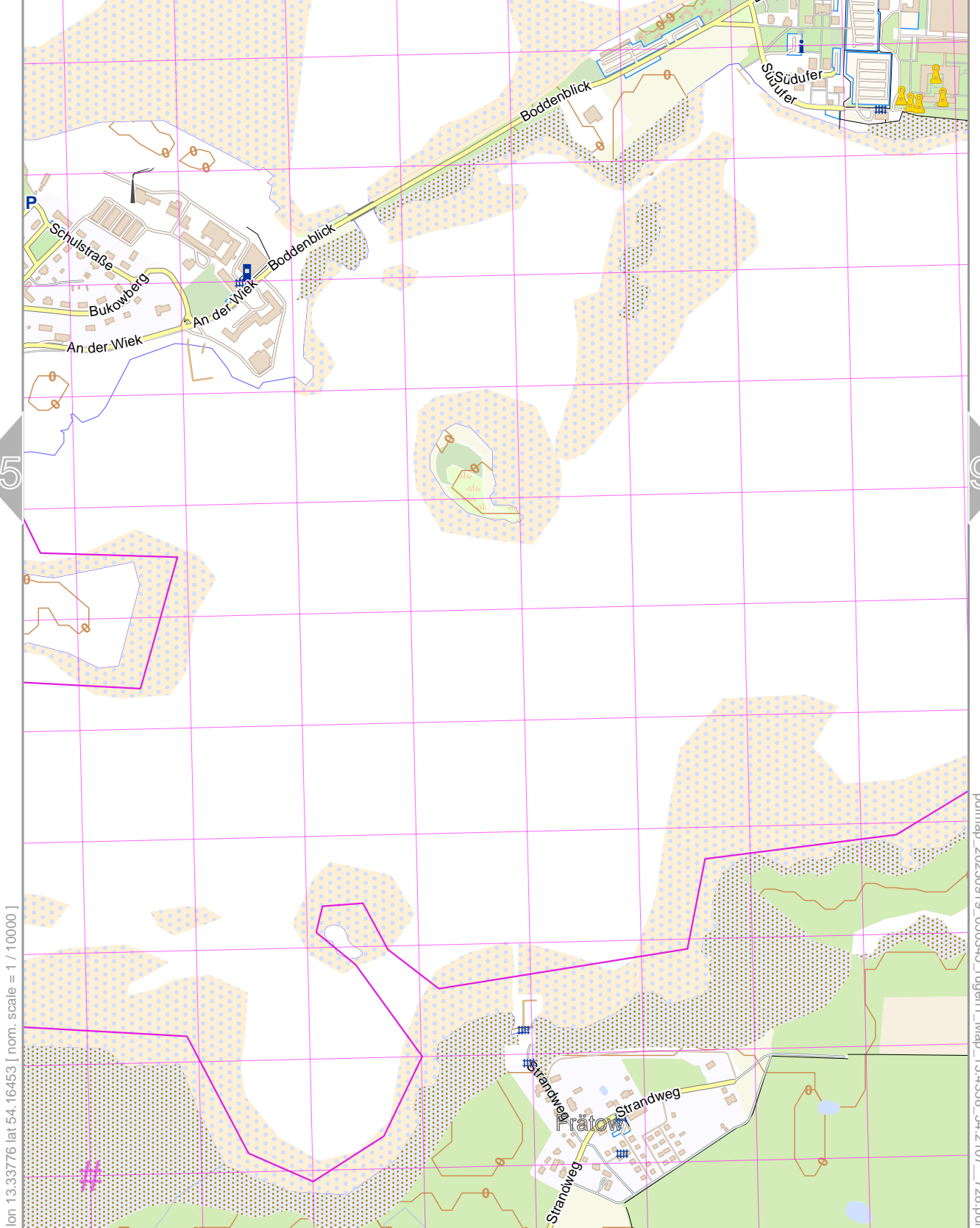
lon 13.31324 lat 54.16453 [nom. scale = 1 / 10000]

pdfmap_20230919_050345_rügen1_Map_13.4358_54.2107_728.pdf

UTM: 33 U easting 390.00 km northing 6003.20 km
 UTM-Grid-width = 200m
 Contour interval = 20m

Map data © OpenStreetMap contributors

lon 13.36382 lat 54.18852



lon 13.33776 lat 54.16453 [nom. scale = 1 / 10000]

pdfmap_20230919_050345_rügen1_Map_13.4358_54.2107_728.pdf

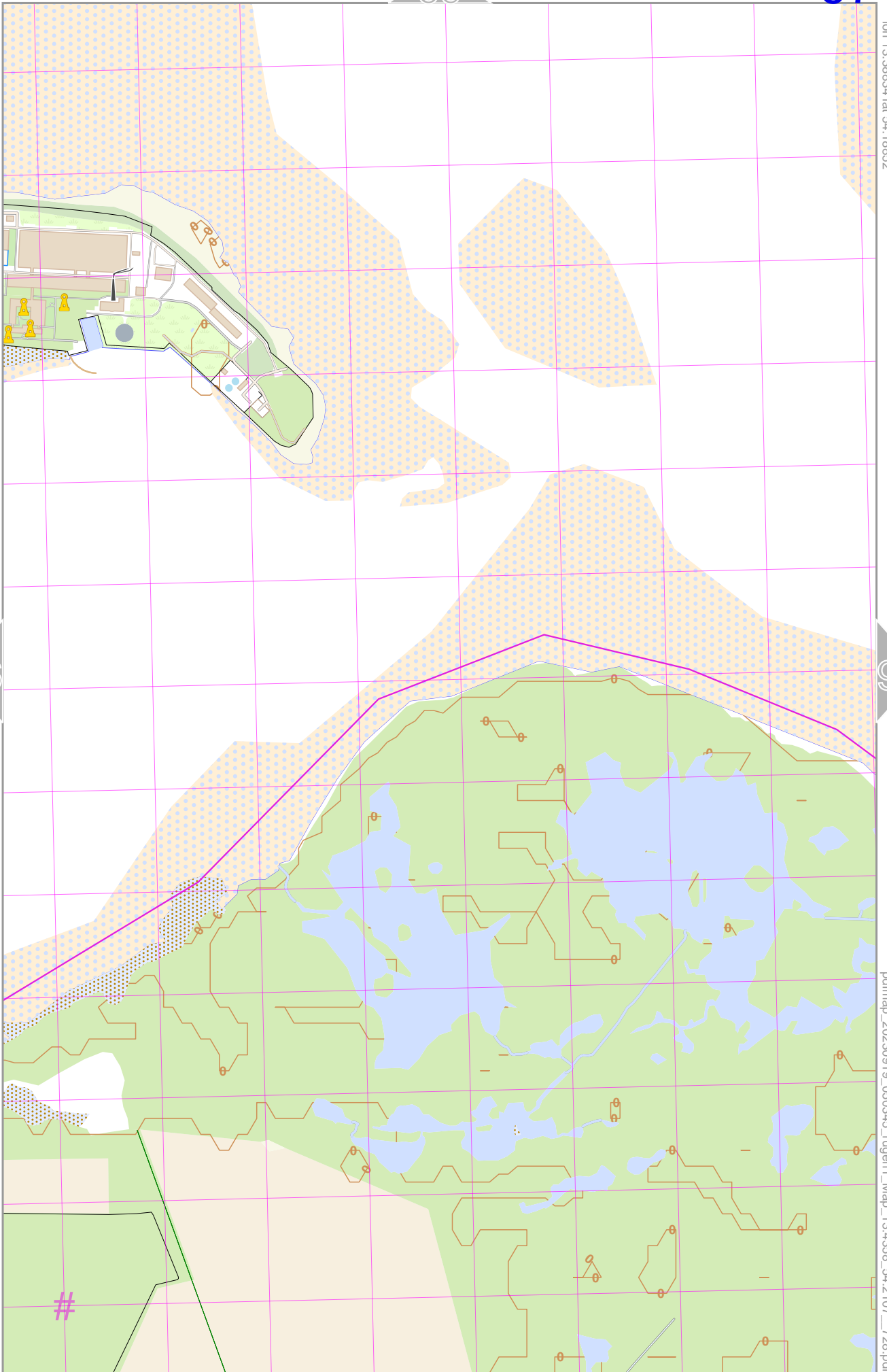
UTM: 33 U easting 391.60 km northing 6003.20 km
 UTM-Grid-width = 200m
 Contour interval = 20m

Map data © OpenStreetMap contributors

lon 13.38834 lat 54.18852

lon 13.36229 lat 54.16453 [nom. scale = 1 / 10000]

pdfmap_20230919_050345_rügen1_Map_13.4358_54.2107_728.pdf



UTM: 33 U easting 393.20 km northing 6003.20 km

UTM-Grid-width = 200m
Contour interval = 20m

Map data © OpenStreetMap contributors

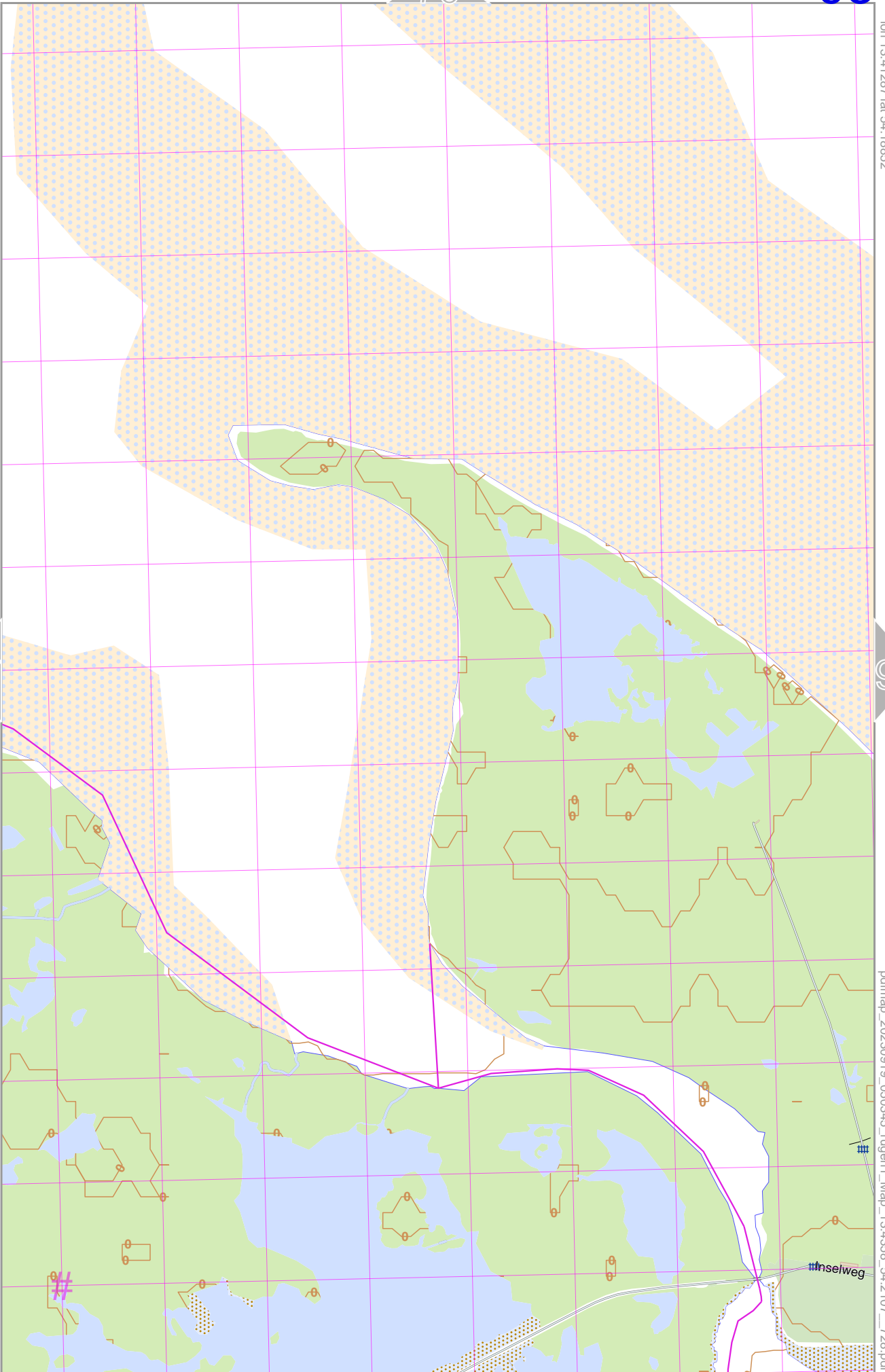
lon 13.41287 lat 54.18852

97

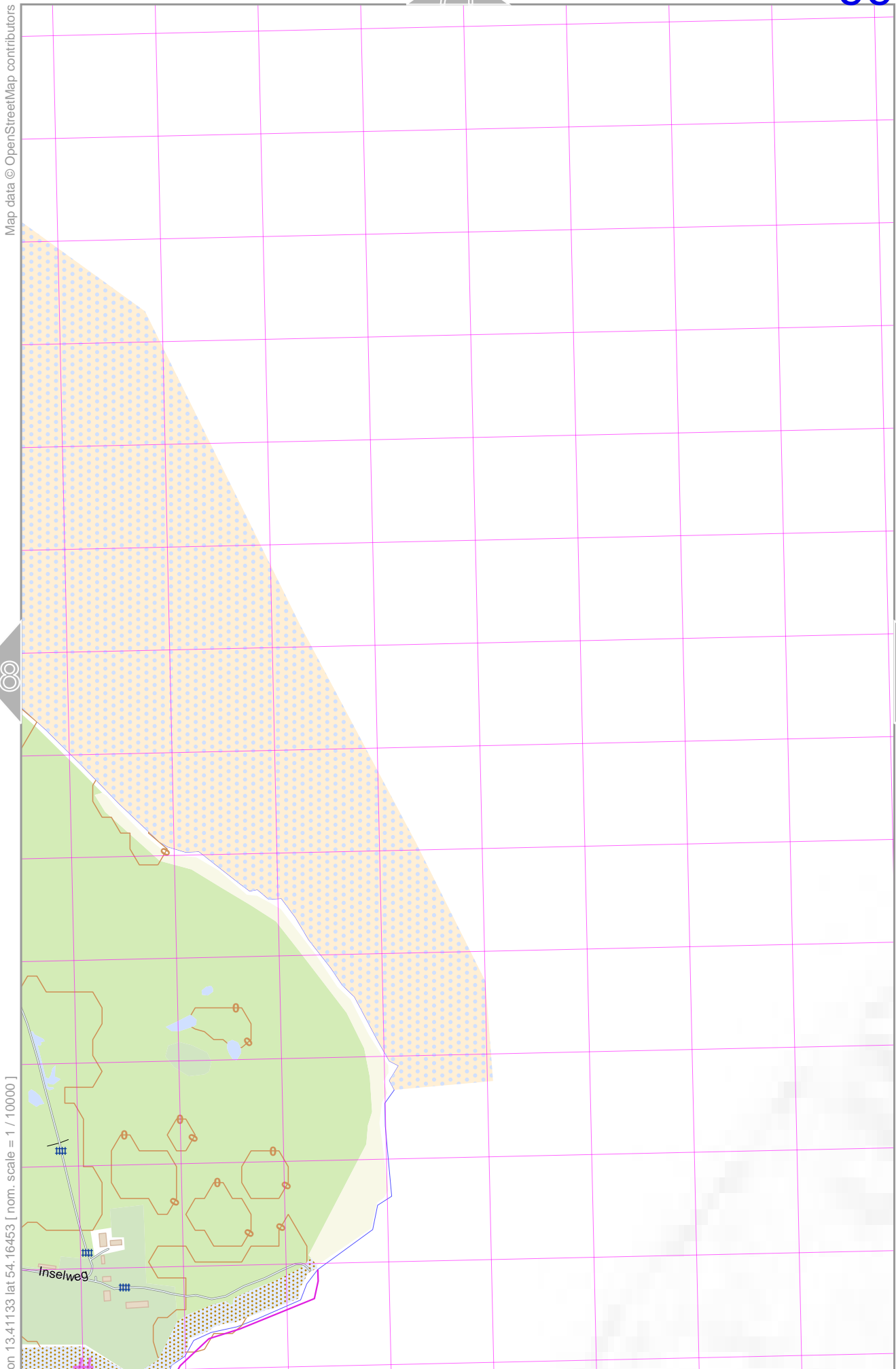
99

lon 13.38681 lat 54.16453 [nom. scale = 1 / 100000]

pdfmap_20230919_050345_rügen1_Map_13.4358_54.2107_728.pdf



UTM: 33 U easting 394.80 km northing 6003.20 km
 UTM-Grid-width = 200m
 Contour interval = 20m



Map data © OpenStreetMap contributors

lon 13.43739 lat 54.18852

98

100

lon 13.41133 lat 54.16453 [nom. scale = 1 / 100000]

pdfmap_20230919_050345_rügen1_Map_13.4358_54.2107_728.pdf

UTM: 83 U easting 396.40 km northing 6003.00 km
 UTM-Grid-width = 200m
 Contour interval = 20m

Map data © OpenStreetMap contributors

lon 13.46191 lat 54.18852



lon 13.43586 lat 54.16453 [nom. scale = 1 / 10000]

pdfmap_20230919_050345_rügen1_Map_13.4358_54.2107_728.pdf

#

UTM: 33 U easting 398.00 km northing 6003.00 km
UTM-Grid-width = 200m
Contour interval = 20m

Map data © OpenStreetMap contributors

lon 13.48644 lat 54.18852

100

102

lon 13.46038 lat 54.16453 [nom. scale = 1 / 10000]

pdfmap_20230919_050345_rügen1_Map_13.4358_54.2107_728.pdf

#

UTM: 33 U easting 399.60 km northing 6003.00 km

UTM-Grid-width = 200m

Contour interval = 20m

Map data © OpenStreetMap contributors

lon 13.51096 lat 54.18852

401

103

lon 13.48490 lat 54.16453 [nom. scale = 1 / 10000]

pdfmap_20230919_050345_rügen1_Map_13.4358_54.2107_728.pdf

#

UTM: 33 U easting 401.20 km northing 6003.00 km
UTM-Grid-width = 200m
Contour interval = 20m

Map data © OpenStreetMap contributors

lon 13.53548 lat 54.18852

402

104

lon 13.50943 lat 54.16453 [nom. scale = 1 / 10000]

pdfmap_20230919_050345_rügen1_Map_13.4358_54.2107_728.pdf

#

UTM: 33 U easting 402.80 km northing 6003.00 km
UTM-Grid-width = 200m
Contour interval = 20m

Map data © OpenStreetMap contributors

lon 13.56001 lat 54.18852

403

105

lon 13.53395 lat 54.16453 [nom. scale = 1 / 10000]

pdfmap_20230919_050345_rügen1_Map_13.4358_54.2107_728.pdf

#

UTM: 33 U easting 404.40 km northing 6003.00 km
UTM-Grid-width = 200m
Contour interval = 20m



Map data © OpenStreetMap contributors

lon 13.58453 lat 54.18852

104

106

lon 13.55847 lat 54.16453 [nom. scale = 1 / 10000]

pdfmap_20230919_050345_rügen1_Map_13.4358_54.2107_728.pdf

UTM: 33 U easting 406.00 km northing 6002.80 km

UTM-Grid-width = 200m

Contour interval = 20m

Map data © OpenStreetMap contributors

lon 13.60905 lat 54.18852

105

107

lon 13.58300 lat 54.16453 [nom. scale = 1 / 10000]

pdfmap_20230919_050345_rügen1_Map_13.4358_54.2107_728.pdf

#

UTM: 33 U easting 407.60 km northing 6002.80 km
UTM-Grid-width = 200m
Contour interval = 20m

Map data © OpenStreetMap contributors

lon 13.63358 lat 54.18852

406

108

lon 13.60752 lat 54.16453 [nom. scale = 1 / 10000]

pdfmap_20230919_050345_rügen1_Map_13.4358_54.2107_728.pdf

#

UTM: 33 U easting 409.20 km northing 6002.80 km
UTM-Grid-width = 200m
Contour interval = 20m

Map data © OpenStreetMap contributors

lon 13.65310 lat 54.18852

107

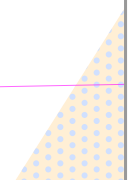
109

lon 13.63204 lat 54.16453 [nom. scale = 1 / 10000]

pdfmap_20230919_050345_rügen1_Map_13.4358_54.2107_728.pdf

#

UTM: 33 U easting 410.80 km northing 6002.80 km
UTM-Grid-width = 200m
Contour interval = 20m



Map data © OpenStreetMap contributors

lon 13.68262 lat 54.18852

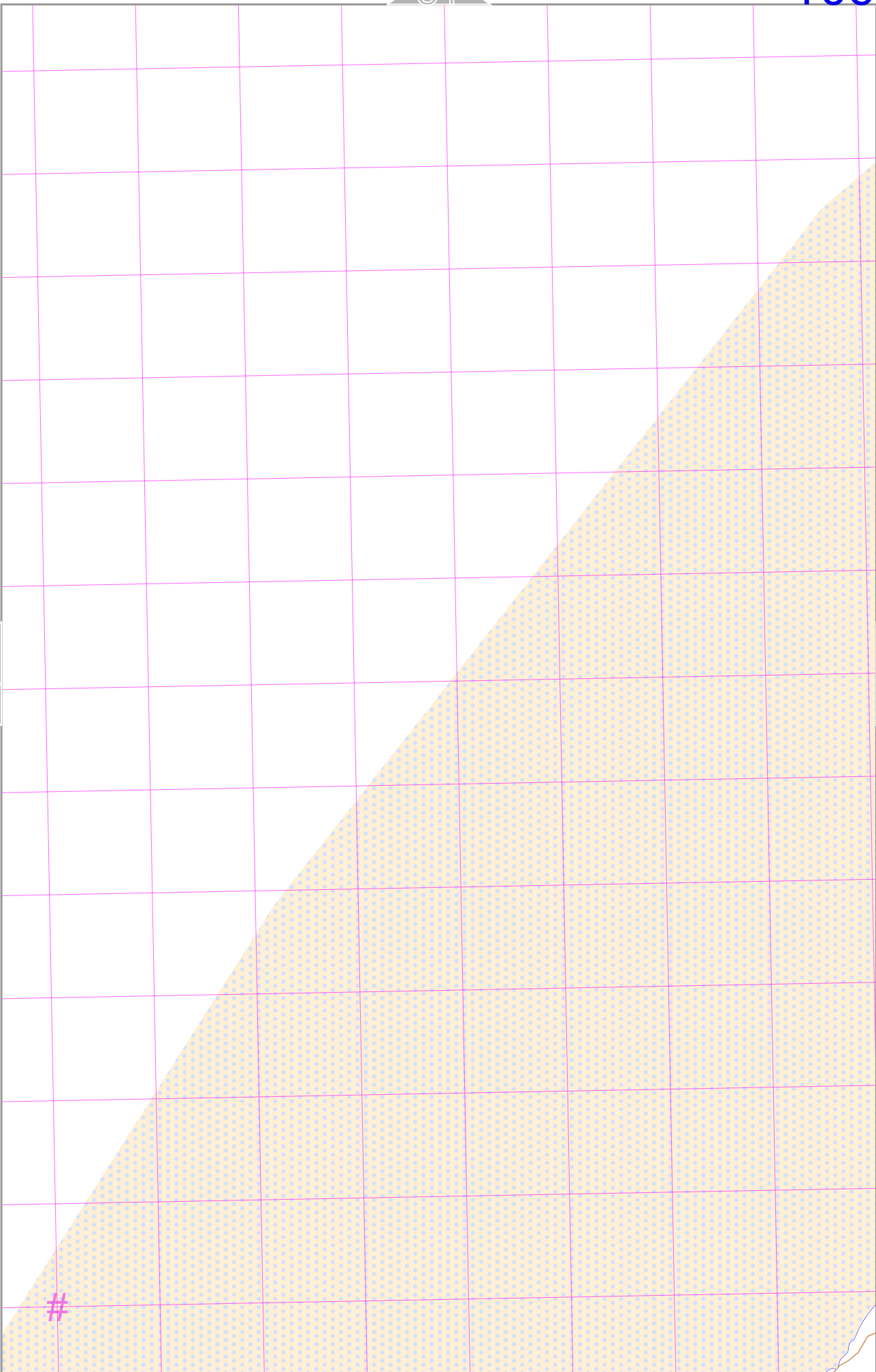
108

110

lon 13.65657 lat 54.16453 [nom. scale = 1 / 10000]

pdfmap_20230919_050345_rügen1_Map_13.4358_54.2107_728.pdf

UTM: 33 U easting 412.40 km northing 6002.80 km
UTM-Grid-width = 200m
Contour interval = 20m



Map data © OpenStreetMap contributors

lon 13.70715 lat 54.18852

109

111

lon 13.68109 lat 54.16453 [nom. scale = 1 / 10000]

pdfmap_20230919_050345_rügen1_Map_13.4358_54.2107_728.pdf



UTM: 33 U easting 414.00 km northing 6002.80 km
 UTM-Grid-width = 200m
 Contour interval = 20m

Map data © OpenStreetMap contributors

lon 13.73167 lat 54.18852

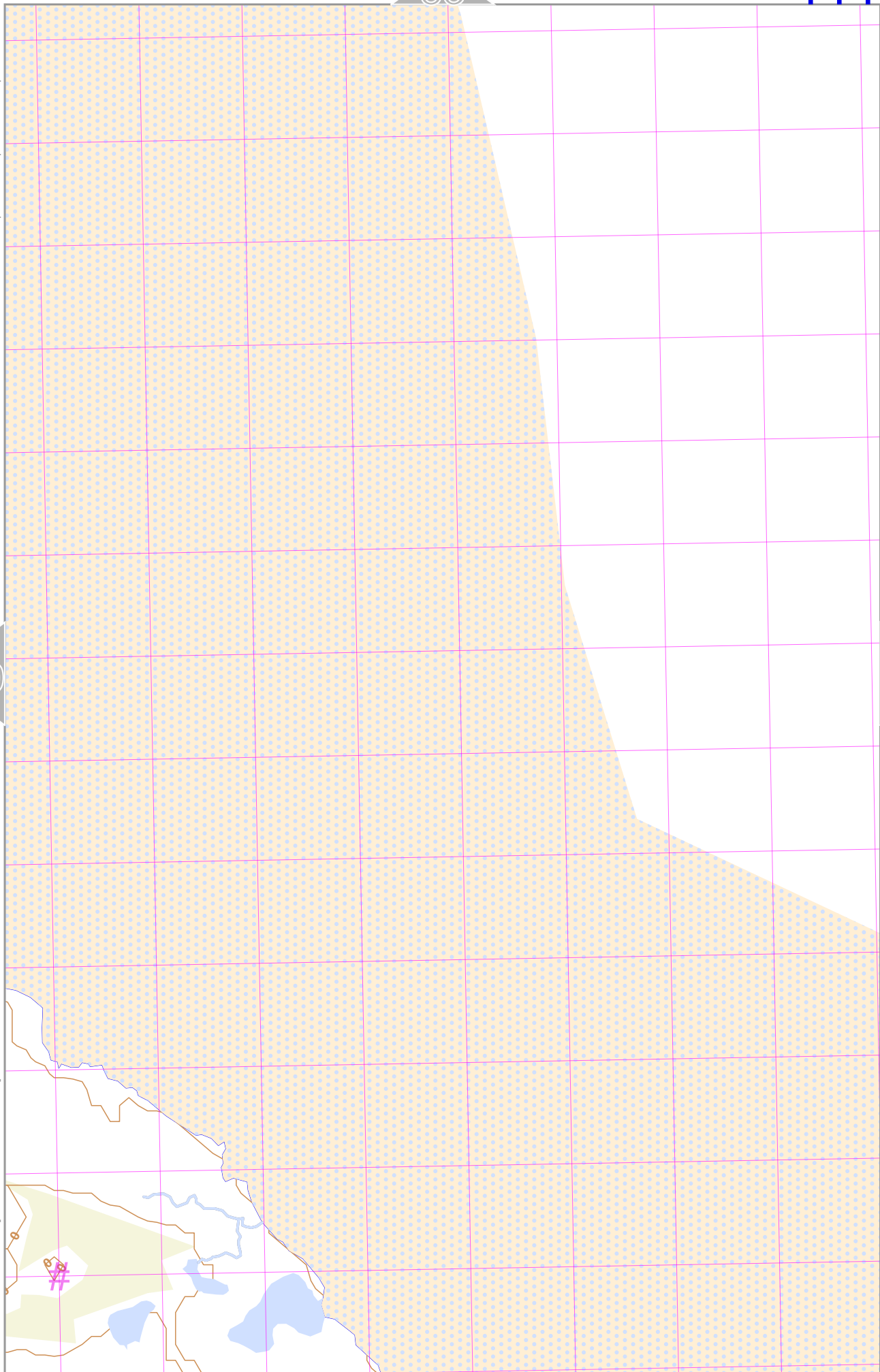
110

112

lon 13.70561 lat 54.16453 [nom. scale = 1 / 10000]

pdfmap_20230919_050345_rügen1_Map_13.4358_54.2107_728.pdf

UTM: 33 U easting 415.60 km northing 6002.80 km
UTM-Grid-width = 200m
Contour interval = 20m



Map data © OpenStreetMap contributors

lon 13.75619 lat 54.18852

111

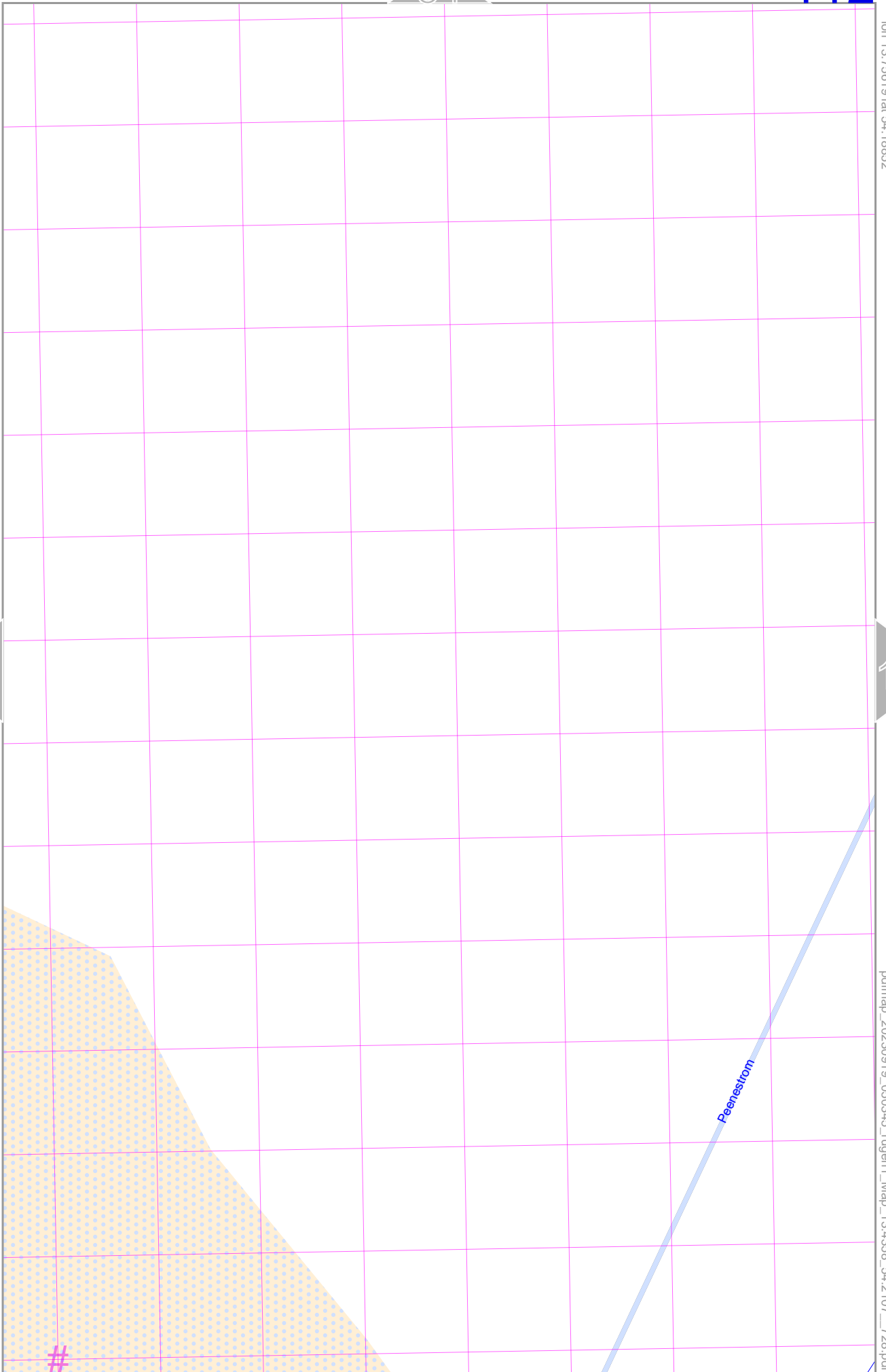
113

lon 13.73014 lat 54.16453 [nom. scale = 1 / 10000]

pdfmap_20230919_050345_rügen1_Map_13.4358_54.2107_728.pdf

UTM: 33 U easting 417.20 km northing 6002.60 km

UTM-Grid-width = 200m
Contour interval = 20m



Map data © OpenStreetMap contributors

lon 13.78072 lat 54.18852

12

lon 13.75466 lat 54.16453 [nom. scale = 1 / 10000]

pdfmap_20230919_050345_rügen1_Map_13.4358_54.2107_728.pdf

UTM: 33 U easting 418.80 km northing 6002.60 km

UTM-Grid-width = 200m
Contour interval = 20m

