


rügen1_Map

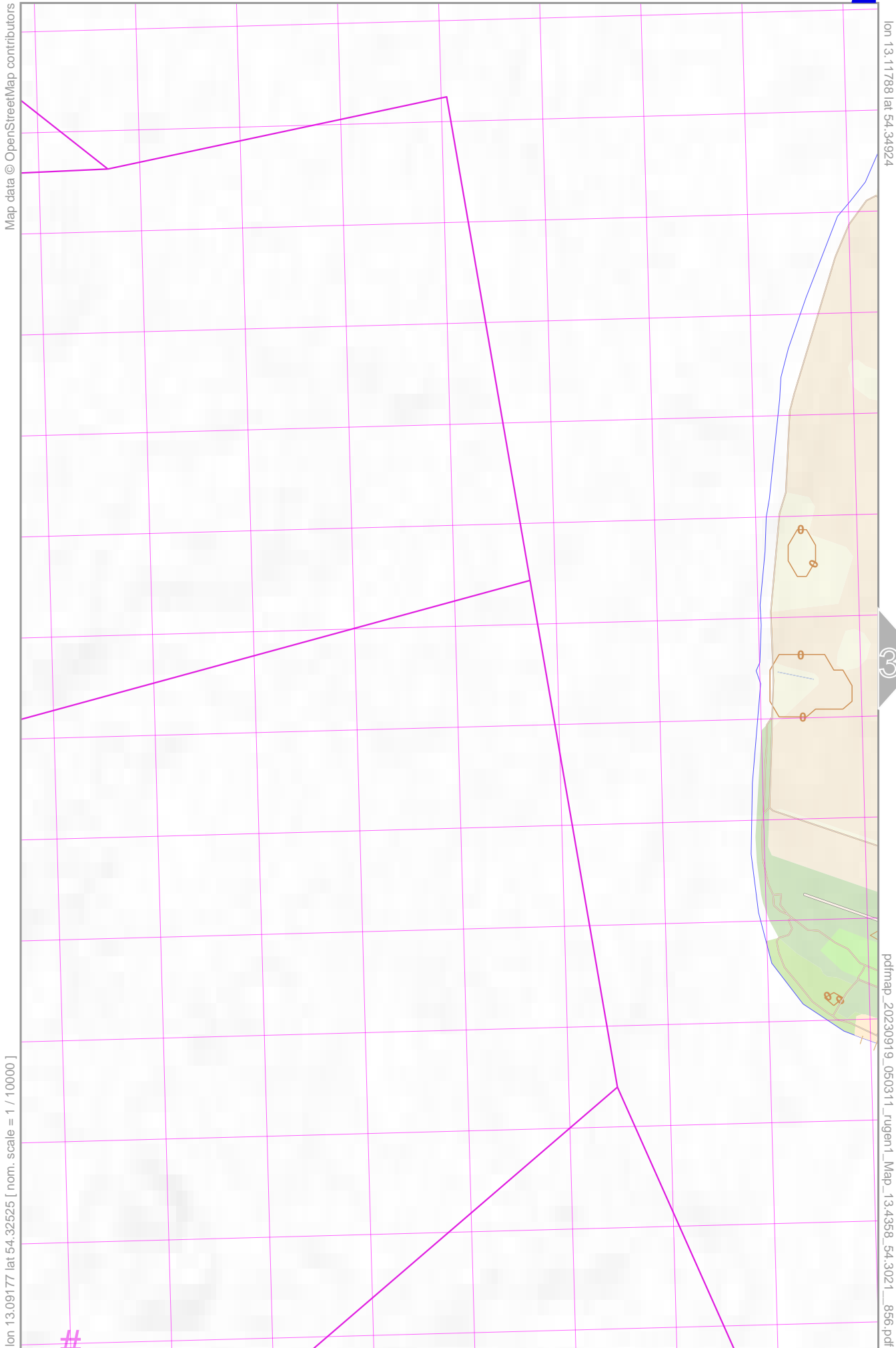
pdfmap_20230919_050311_rügen1_Map_13.4358_54.3021_856.pdf lon 13.78148 lat 54.34924

2	3	4	5	6	7	8	9	10	11	12	13	14	15	16	17	18	19	20	21	22	23	24	25	26	27	28	29
30	31	32	33	34	35	36	37	38	39	40	41	42	43	44	45	46	47	48	49	50	51	52	53	54	55	56	57
58	59	60	61	62	63	64	65	66	67	68	69	70	71	72	73	74	75	76	77	78	79	80	81	82	83	84	85
86	87	88	89	90	91	92	93	94	95	96	97	98	99	100	101	102	103	104	105	106	107	108	109	110	111	112	113

lon 13.09177 lat 54.25599
[nom. scale = 1 / 280000]

Map data © OpenStreetMap contributors
www.milvusmap.eu 

rügen1_Map



lon 13.09177 lat 54.32525 [nom. scale = 1 / 10000]

Map data © OpenStreetMap contributors

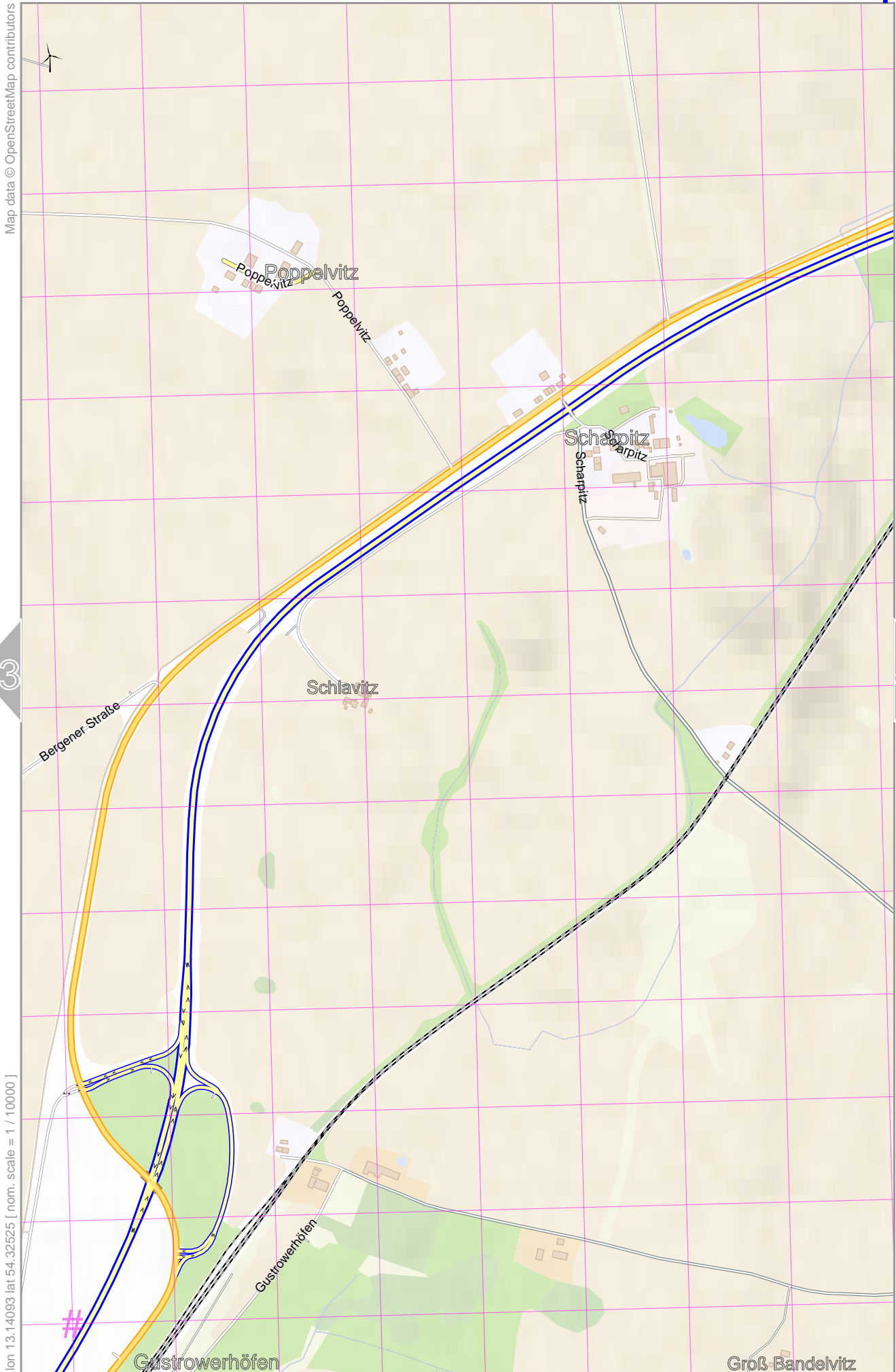
lon 13.11788 lat 54.34924

pdfmap_20230919_050311_rügen1_Map_13.4358_54.3021_856.pdf

UTM: 33 U easting 376.00 km northing 6021.40 km
UTM-Grid-width = 200m
Contour interval = 20m



rügen1_Map



Map data © OpenStreetMap contributors

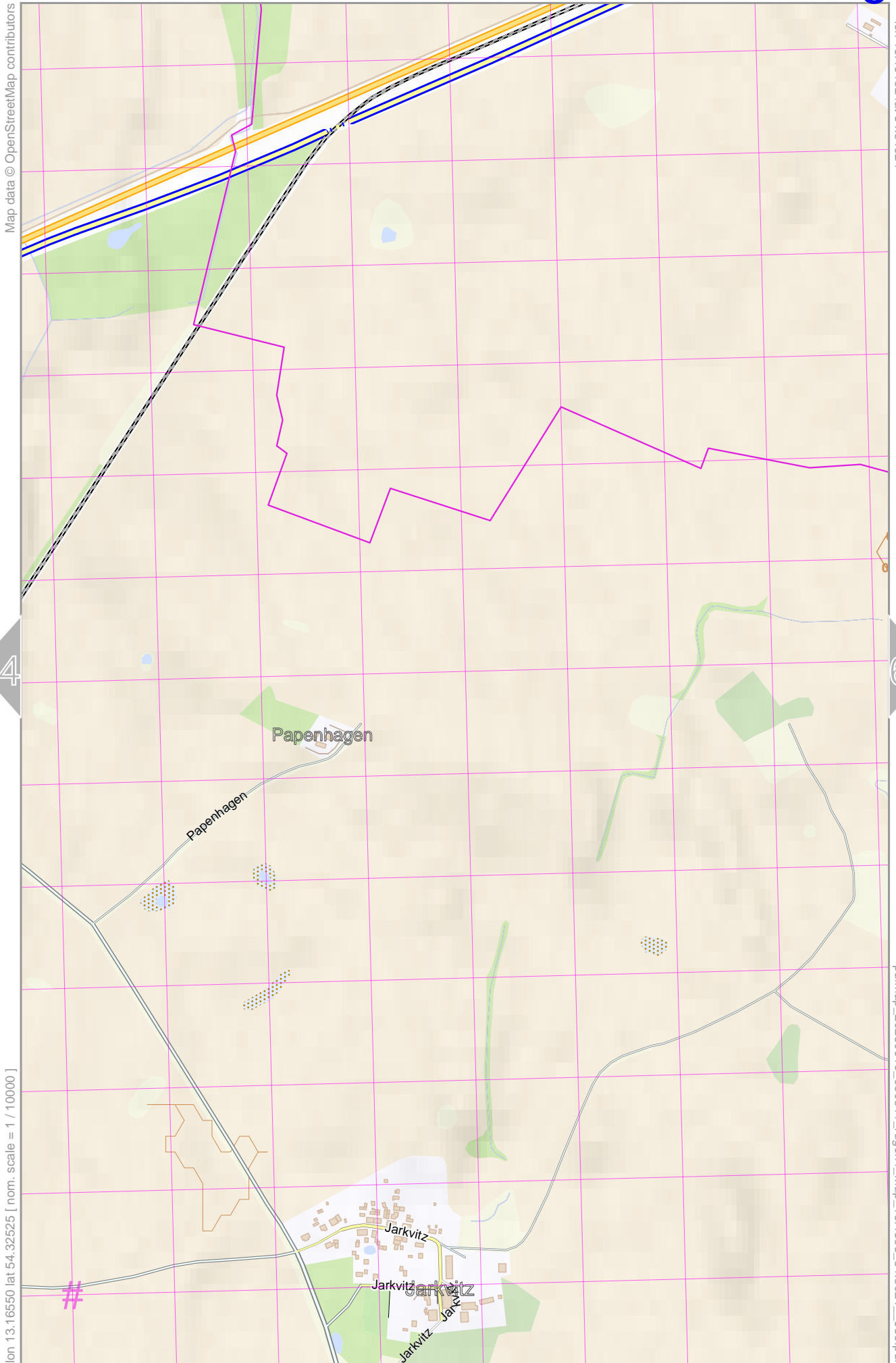
lon 13.16704 lat 54.34924

lon 13.14093 lat 54.32525 [nom. scale = 1 / 100000]

pdfmap_20230919_050311_rügen1_Map_13.4358_54.3021_856.pdf

UTM: 33 U easting 379.20 km northing 6021.40 km
 UTM-Grid-width = 200m
 Contour interval = 20m





Map data © OpenStreetMap contributors

lon 13.19162 lat 54.34924

lon 13.16550 lat 54.32525 [nom. scale = 1 / 10000]

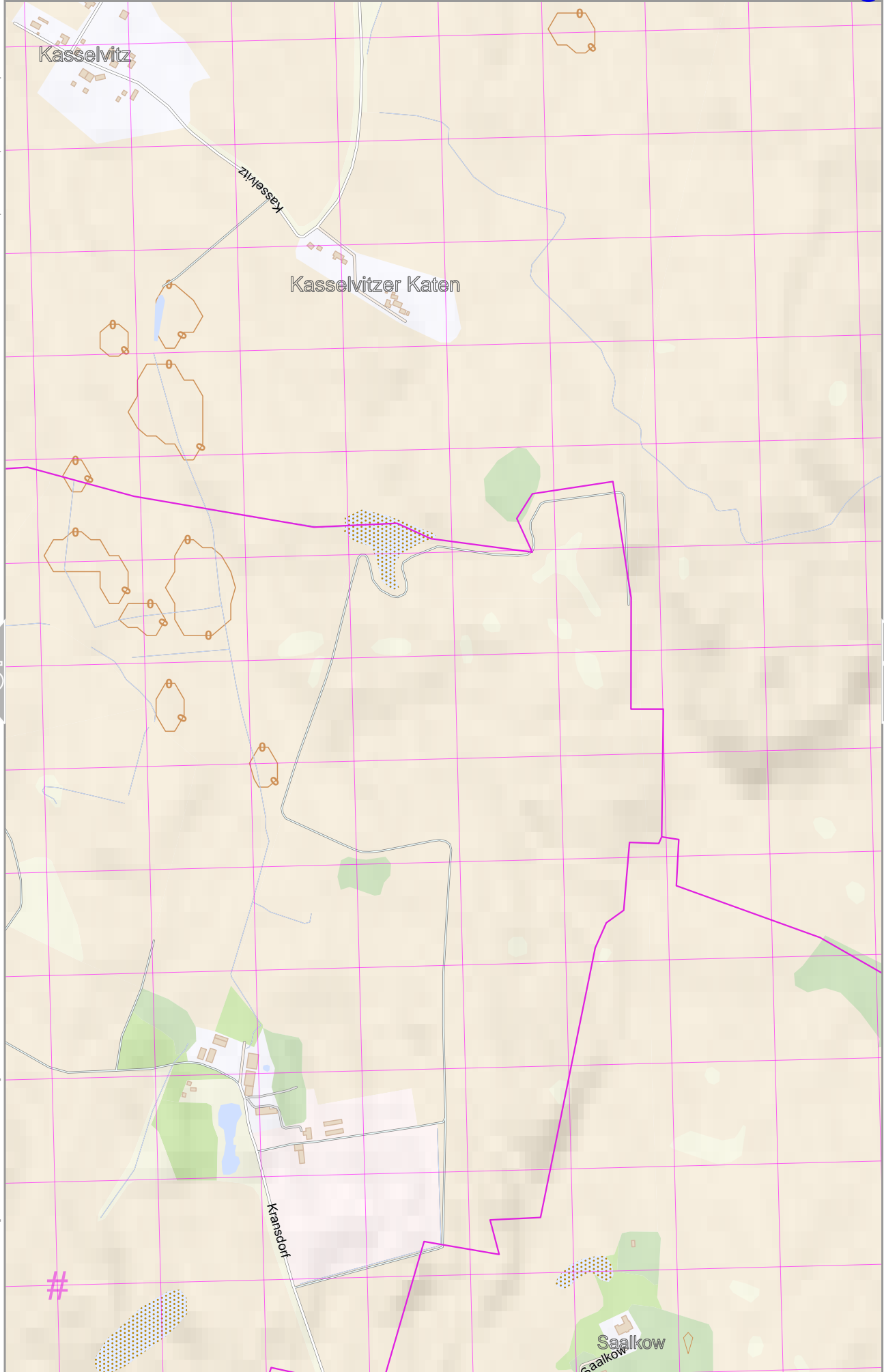
pdfmap_20230919_050311_rügen1_Map_13.4358_54.3021_856.pdf

UTM: 33 U easting 380.80 km northing 6021.40 km
 UTM-Grid-width = 200m
 Contour interval = 20m

rügen1_Map

Map data © OpenStreetMap contributors

lon 13.21619 lat 54.34924



lon 13.19008 lat 54.32525 [nom. scale = 1 / 10000]

pdfmap_20230919_050311_rügen1_Map_13.4358_54.3021_856.pdf

UTM: 33 U easting 382.40 km northing 6021.40 km
 UTM-Grid-width = 200m
 Contour interval = 20m



rügen1_Map

Map data © OpenStreetMap contributors

lon 13.24077 lat 54.34924

lon 13.21466 lat 54.32525 [nom. scale = 1 / 10000]

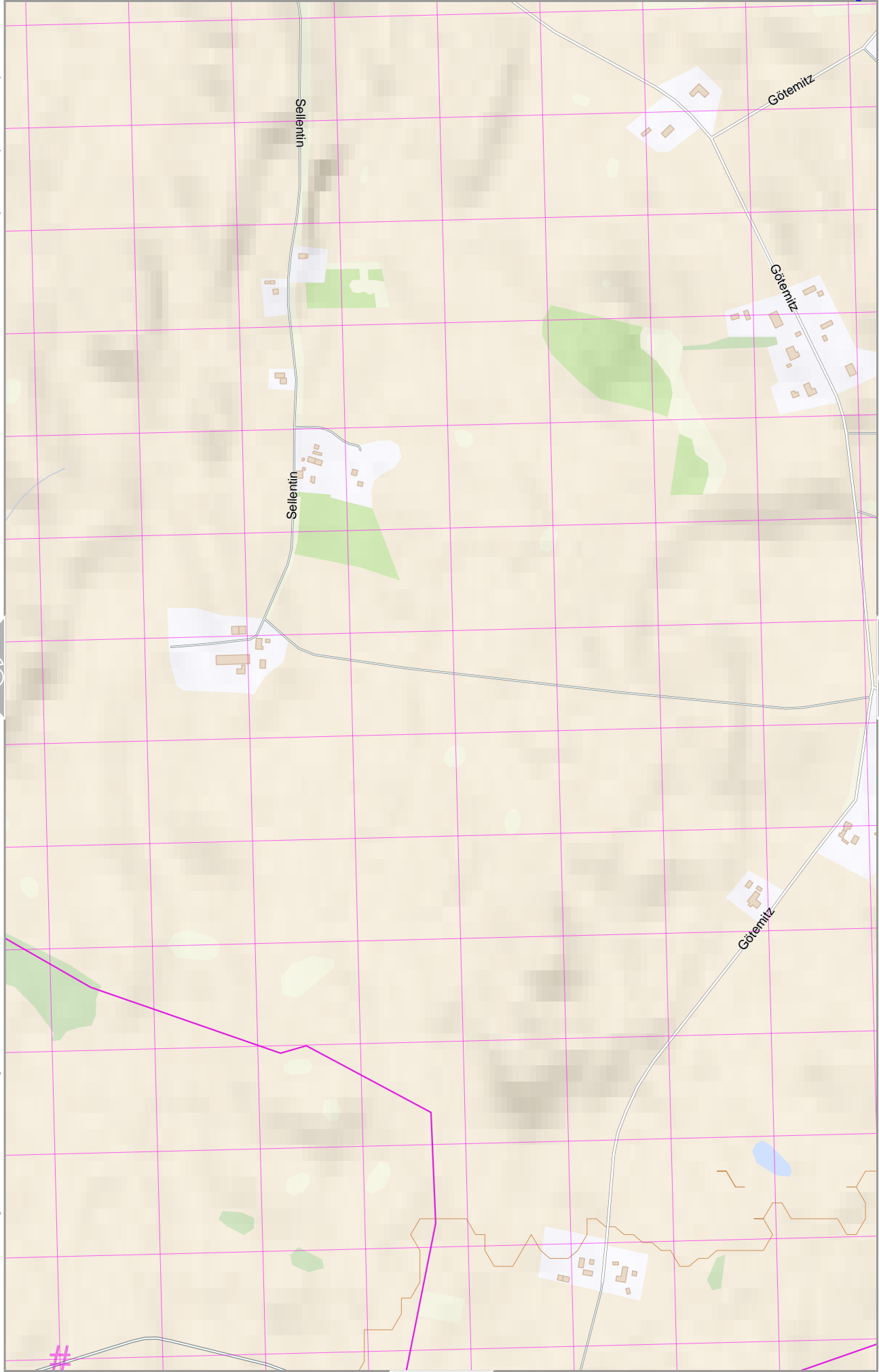
pdfmap_20230919_050311_rügen1_Map_13.4358_54.3021_856.pdf

UTM: 33 U easting 384.00 km northing 6021.20 km
UTM-Grid-width = 200m
Contour interval = 20m

35

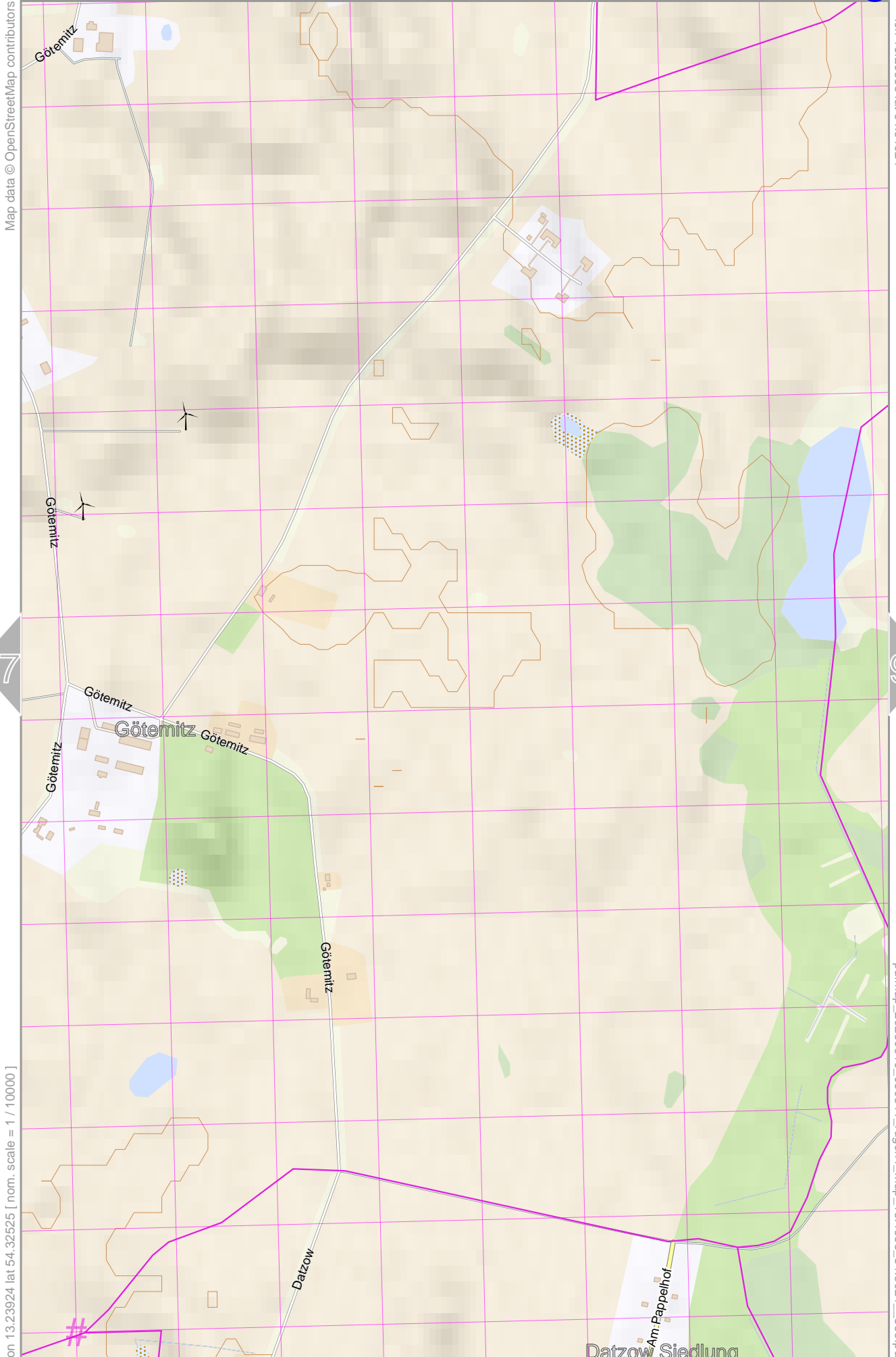
 www.milvusmap.eu





rügen1_Map

8



Map data © OpenStreetMap contributors

lon 13.26535 lat 54.34924

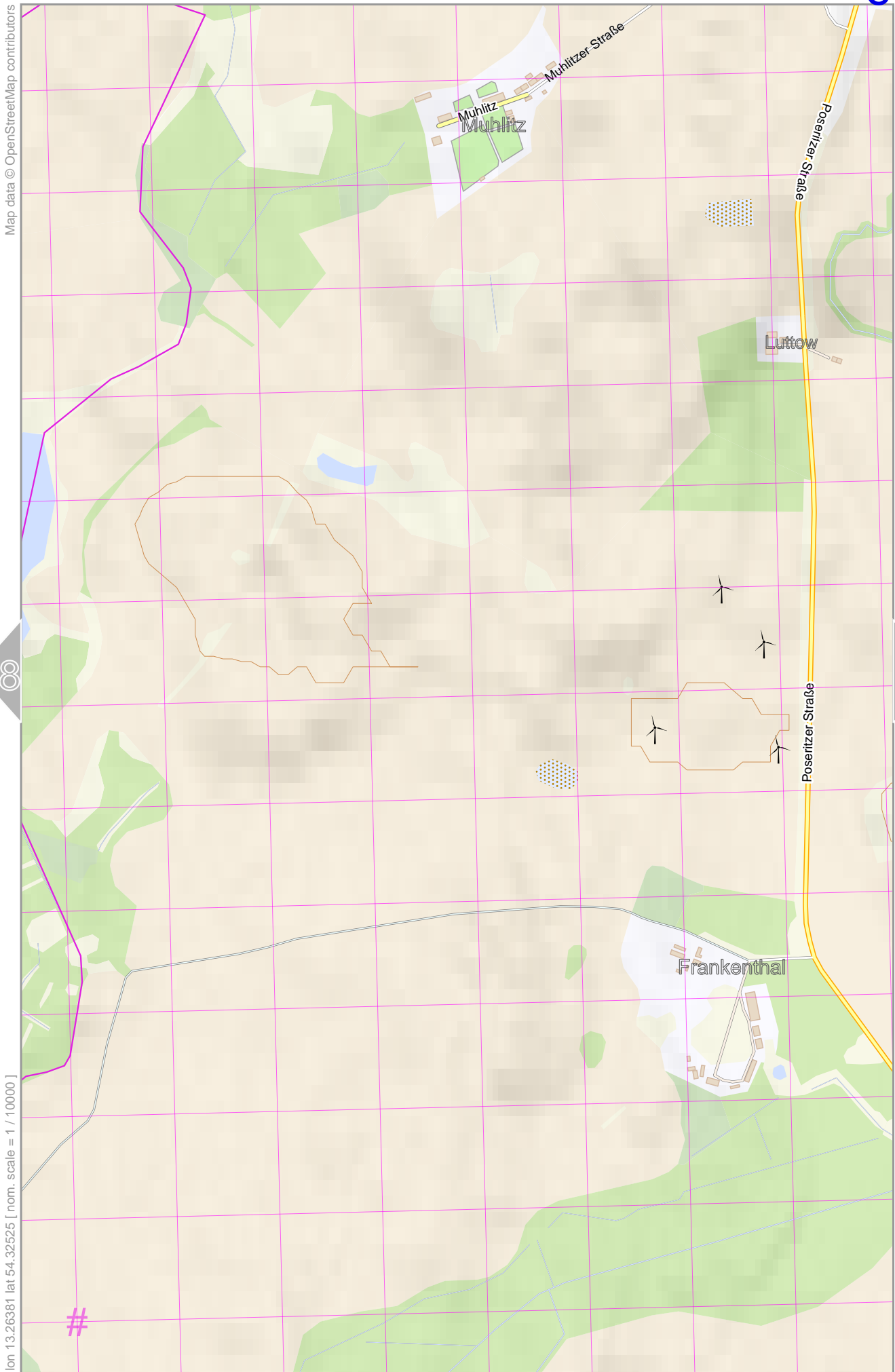
lon 13.23924 lat 54.32525 [nom. scale = 1 / 10000]

pdfmap_20230919_050311_rügen1_Map_13.4358_54.3021_856.pdf

UTM: 33 U easting 385.60 km northing 6021.20 km
 UTM-Grid-width = 200m
 Contour interval = 20m

36

rügen1_Map



Map data © OpenStreetMap contributors

lon 13.28993 lat 54.34924

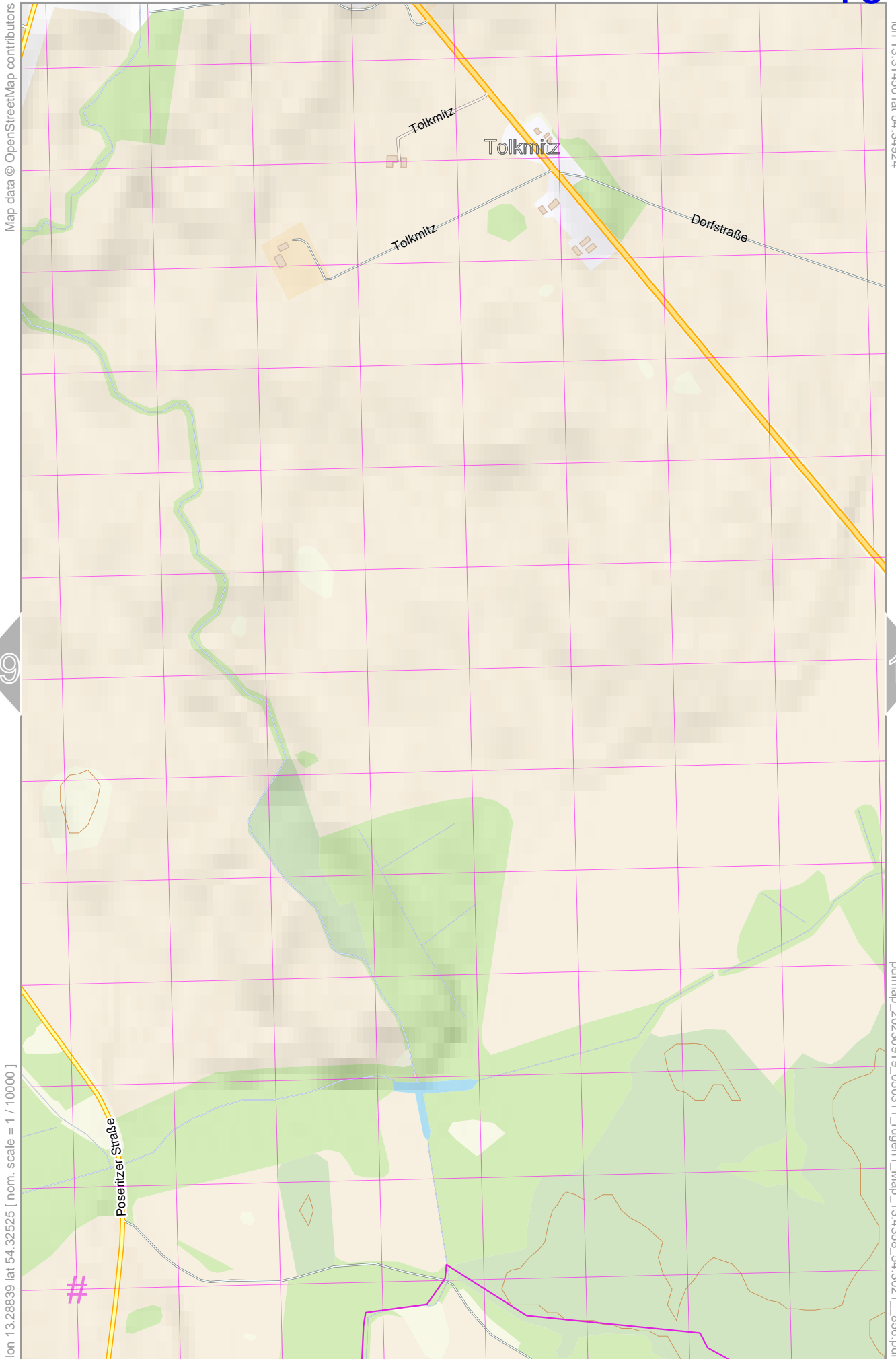
lon 13.26381 lat 54.32525 [nom. scale = 1 / 10000]

pdfmap_20230919_050311_rügen1_Map_13.4358_54.3021_856.pdf

UTM: 33 U easting 387.20 km northing 6021.20 km
 UTM-Grid-width = 200m
 Contour interval = 20m

37





Map data © OpenStreetMap contributors

lon 13.31450 lat 54.34924

lon 13.28839 lat 54.32525 [nom. scale = 1 / 100000]

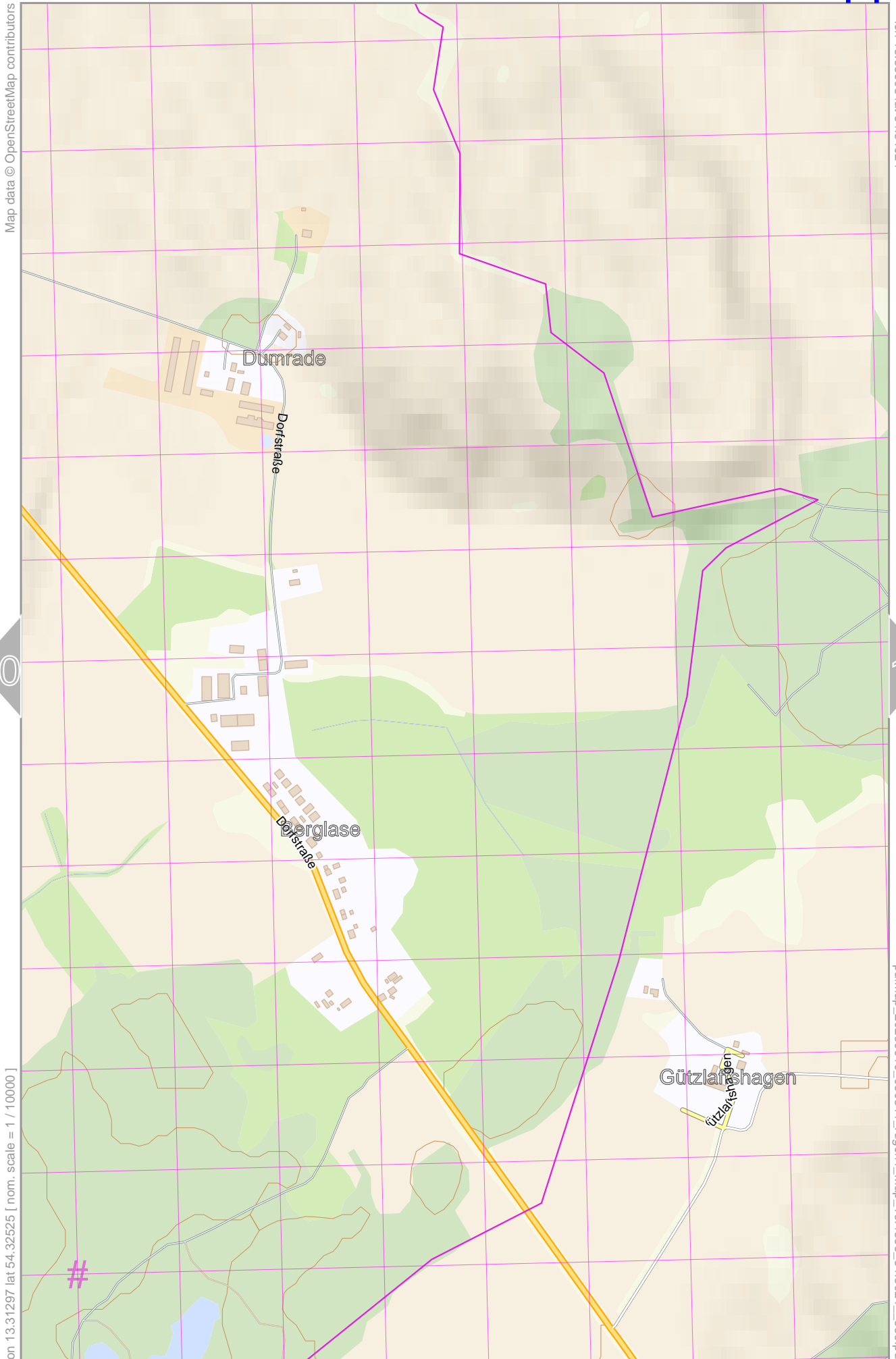
pdfmap_20230919_050311_rügen1_Map_13.4358_54.3021_856.pdf

UTM: 33 U easting 388.80 km northing 6021.20 km
 UTM-Grid-width = 200m
 Contour interval = 20m

38

Map data © OpenStreetMap contributors

lon 13.33908 lat 54.34924



10

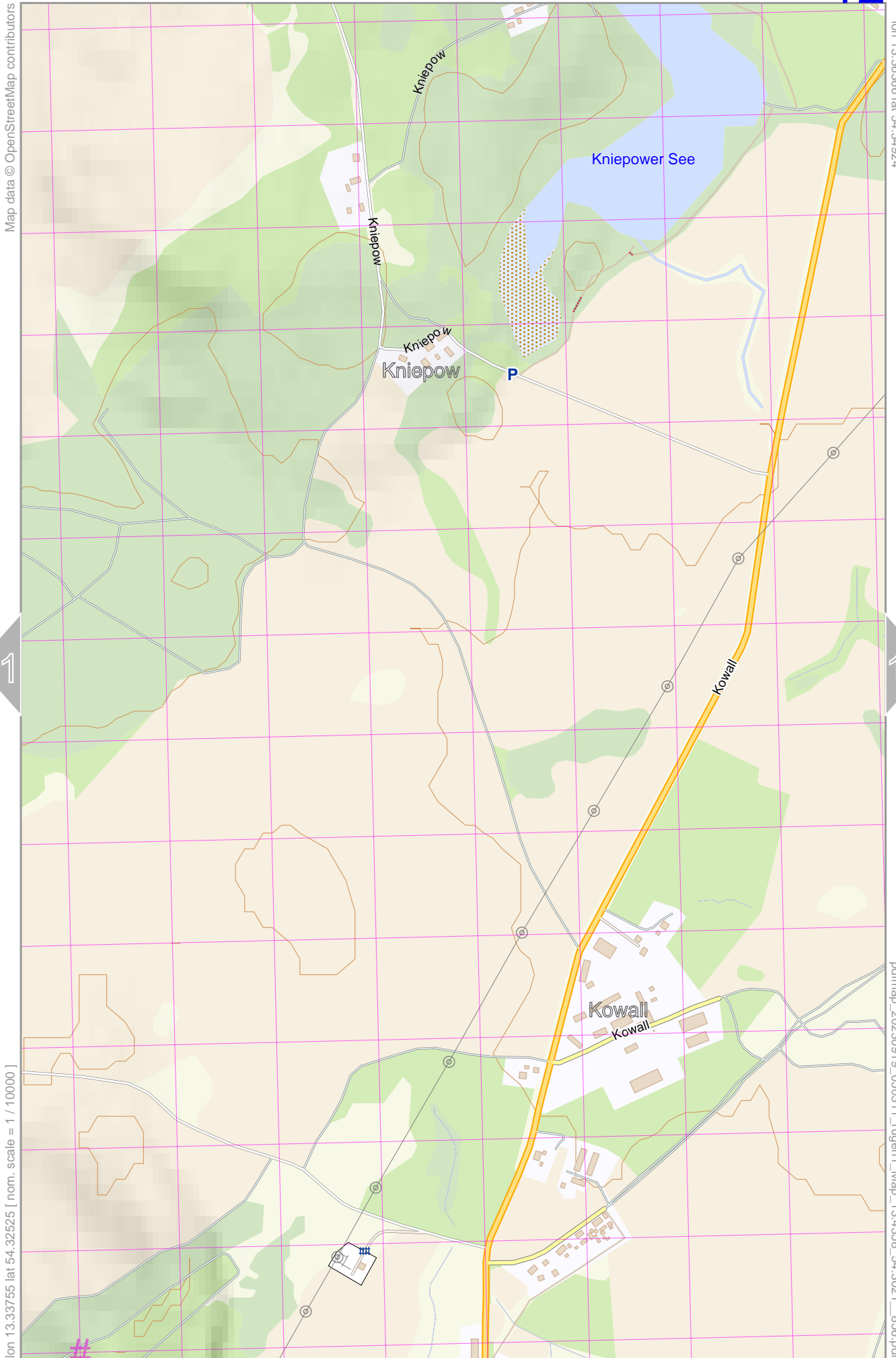
12

lon 13.31297 lat 54.32525 [nom. scale = 1 / 10000]

pdfmap_20230919_050311_rügen1_Map_13.4358_54.3021_856.pdf

UTM: 33 U easting 390.40 km northing 6021.20 km
 UTM-Grid-width = 200m
 Contour interval = 20m

39



Map data © OpenStreetMap contributors

lon 13.36366 lat 54.34924

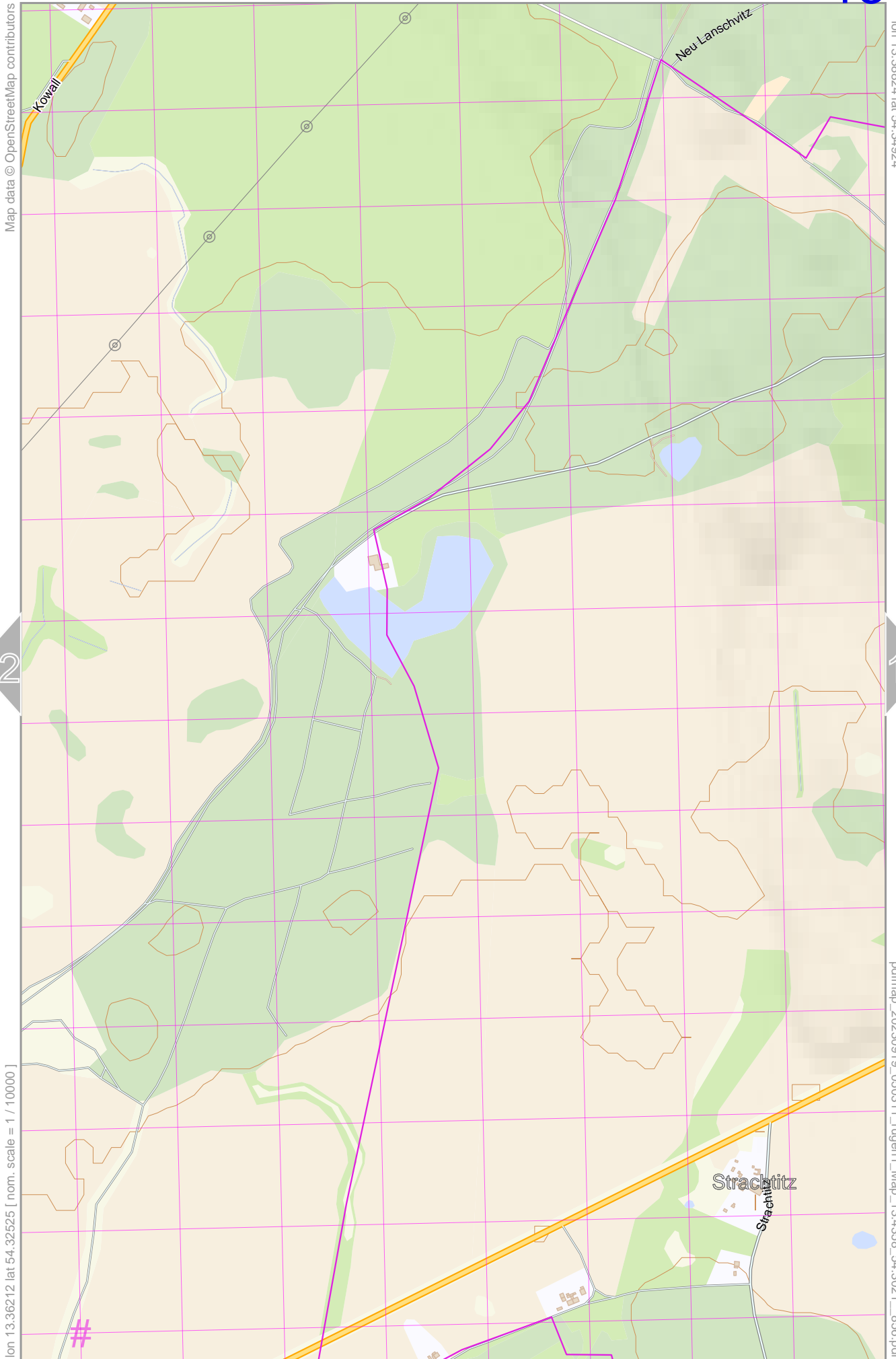
lon 13.33755 lat 54.32525 [nom. scale = 1 / 10000]

pdfmap_20230919_050311_rügen1_Map_13.4358_54.3021_856.pdf

UTM: 33 U easting 392.00 km northing 6021.00 km
 UTM-Grid-width = 200m
 Contour interval = 20m

Map data © OpenStreetMap contributors

lon 13.38824 lat 54.34924



12

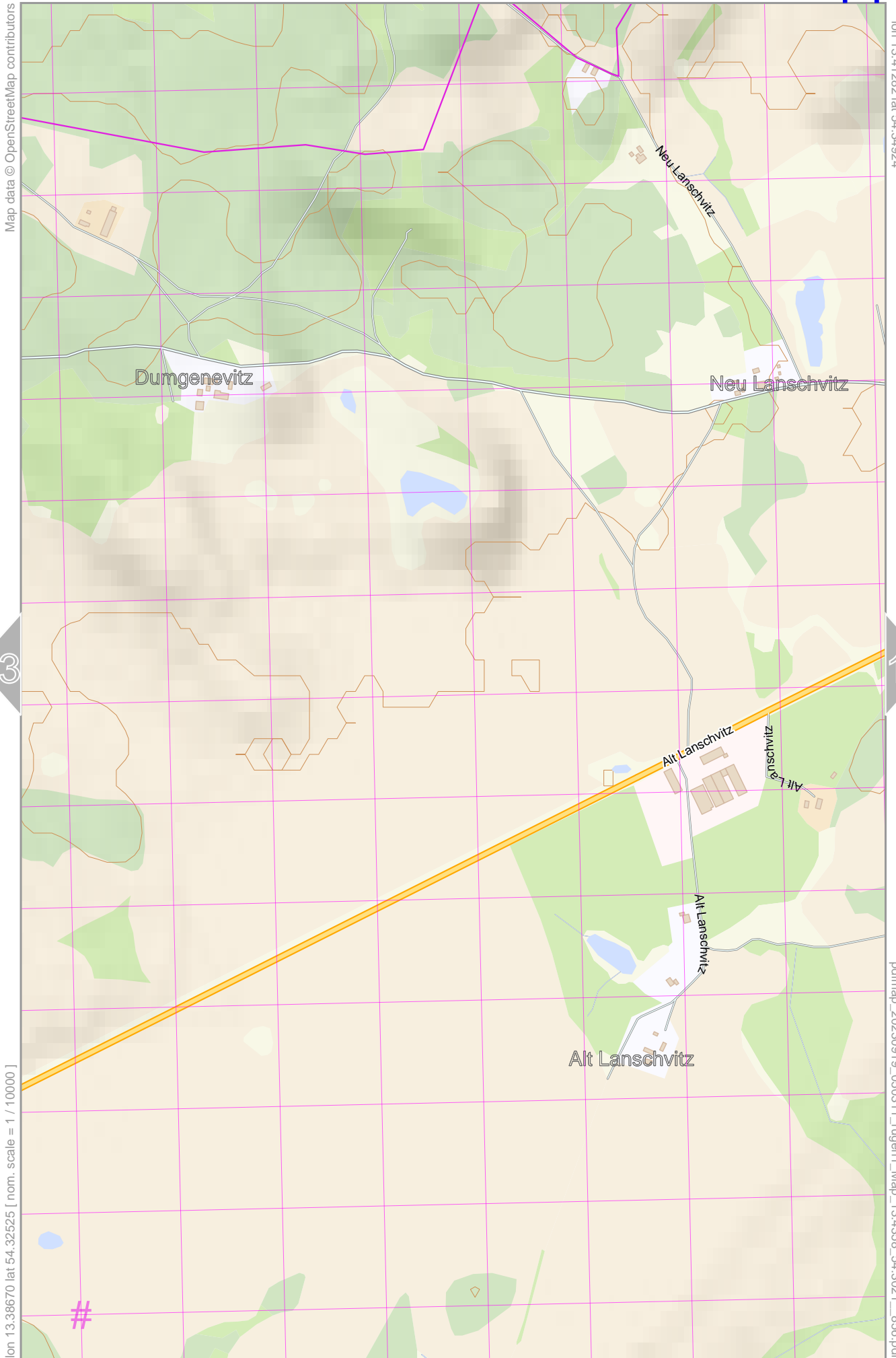
14

lon 13.36212 lat 54.32525 [nom. scale = 1 / 10000]

pdfmap_20230919_050311_rügen1_Map_13.4358_54.3021_856.pdf

UTM: 33 U easting 393.60 km northing 6021.00 km
 UTM-Grid-width = 200m
 Contour interval = 20m

41



Map data © OpenStreetMap contributors

lon 13.41282 lat 54.34924

lon 13.38670 lat 54.32525 [nom. scale = 1 / 10000]

pdfmap_20230919_050311_rügen1_Map_13.4358_54.3021_856.pdf

UTM: 33 U easting 395.20 km northing 6021.00 km
 UTM-Grid-width = 200m
 Contour interval = 20m

13

15

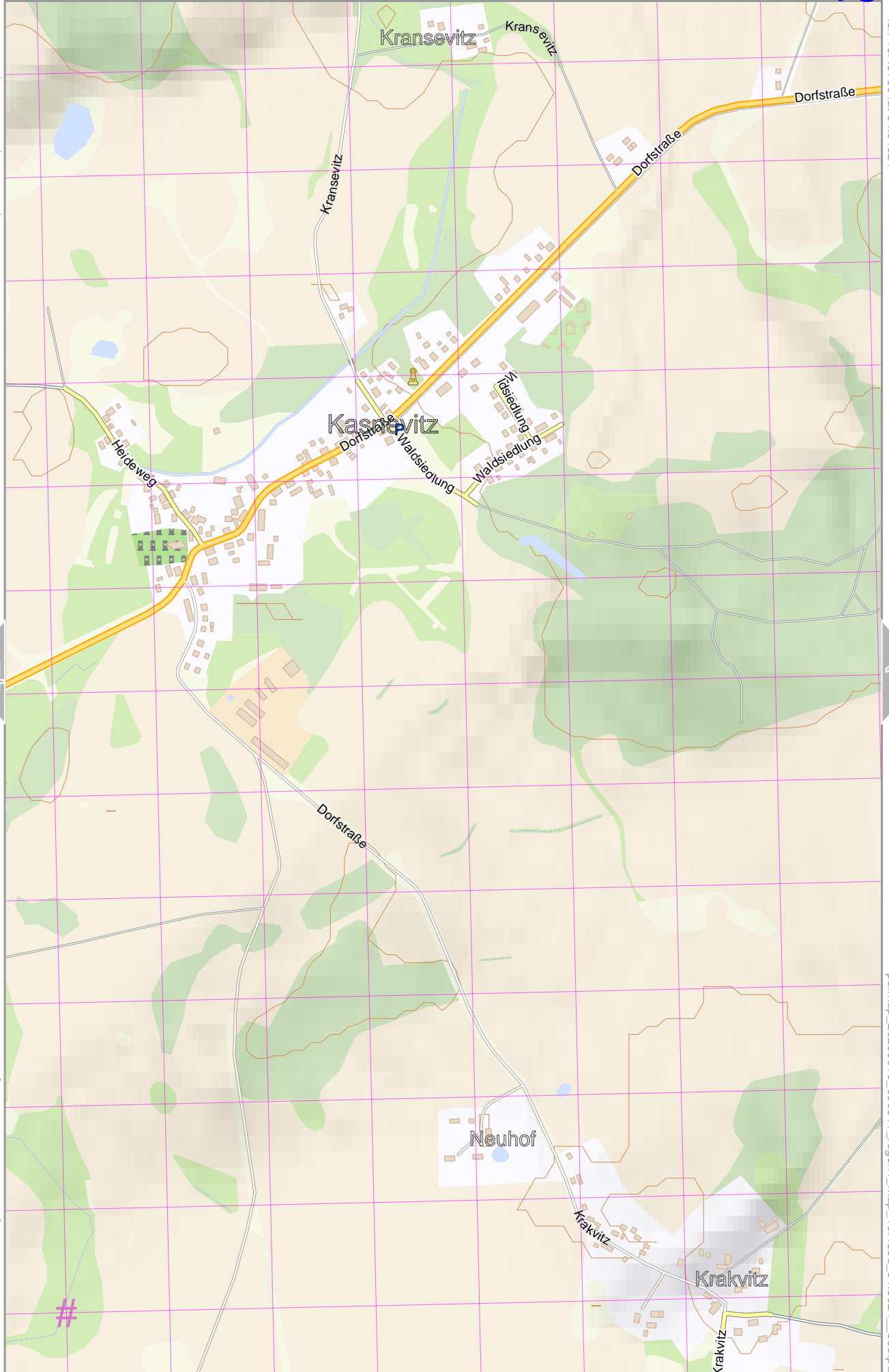
42

Map data © OpenStreetMap contributors

lon 13.43739 lat 54.34924

lon 13.41128 lat 54.32525 [nom. scale = 1 / 10000]

pdfmap_20230919_050311_rügen1_Map_13.4358_54.3021_856.pdf



UTM: 33 U easting 396.80 km northing 6021.00 km
 UTM-Grid-width = 200m
 Contour interval = 20m

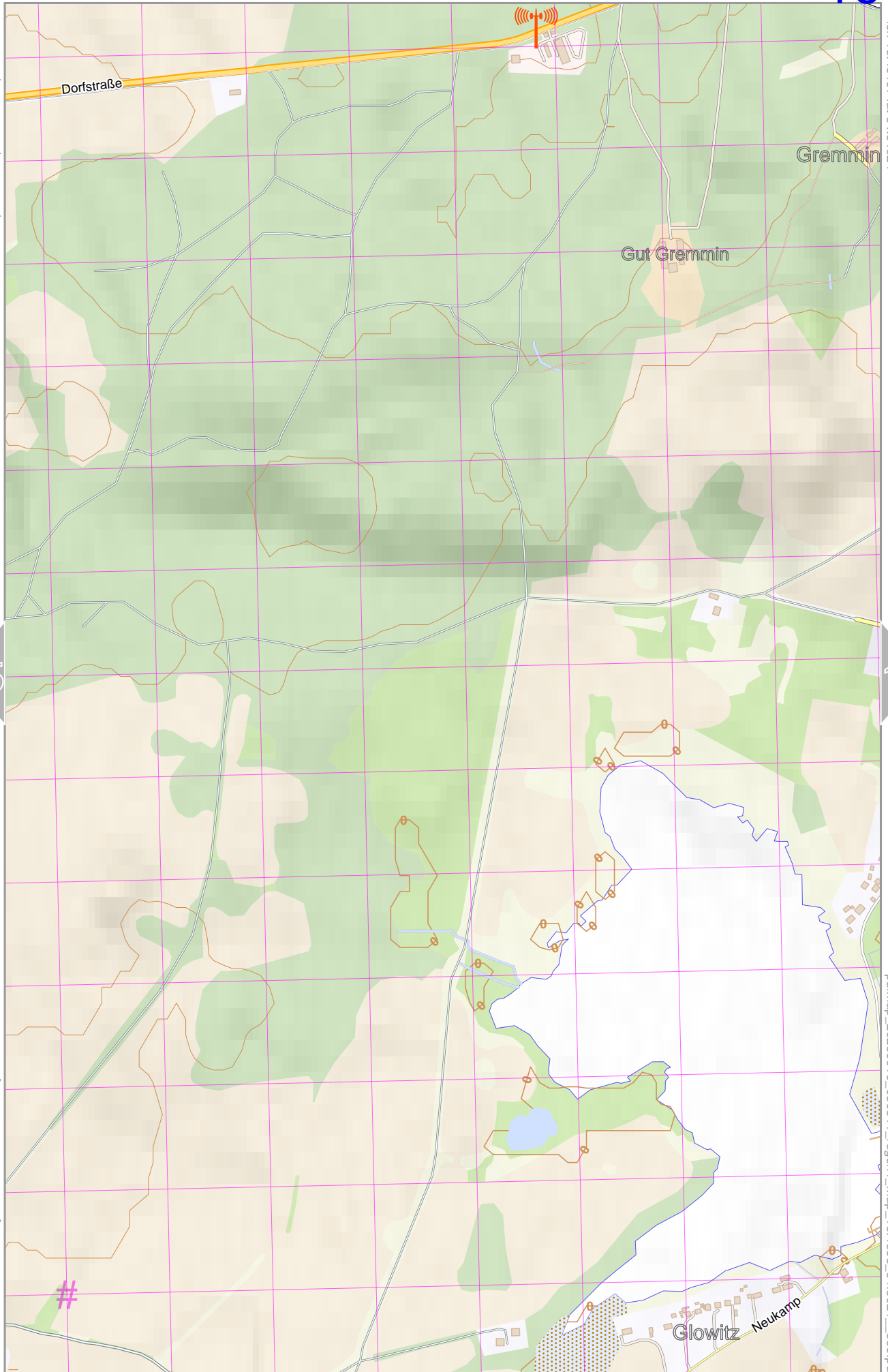
14

16

43

Map data © OpenStreetMap contributors

lon 13.46197 lat 54.34924



15

17

44

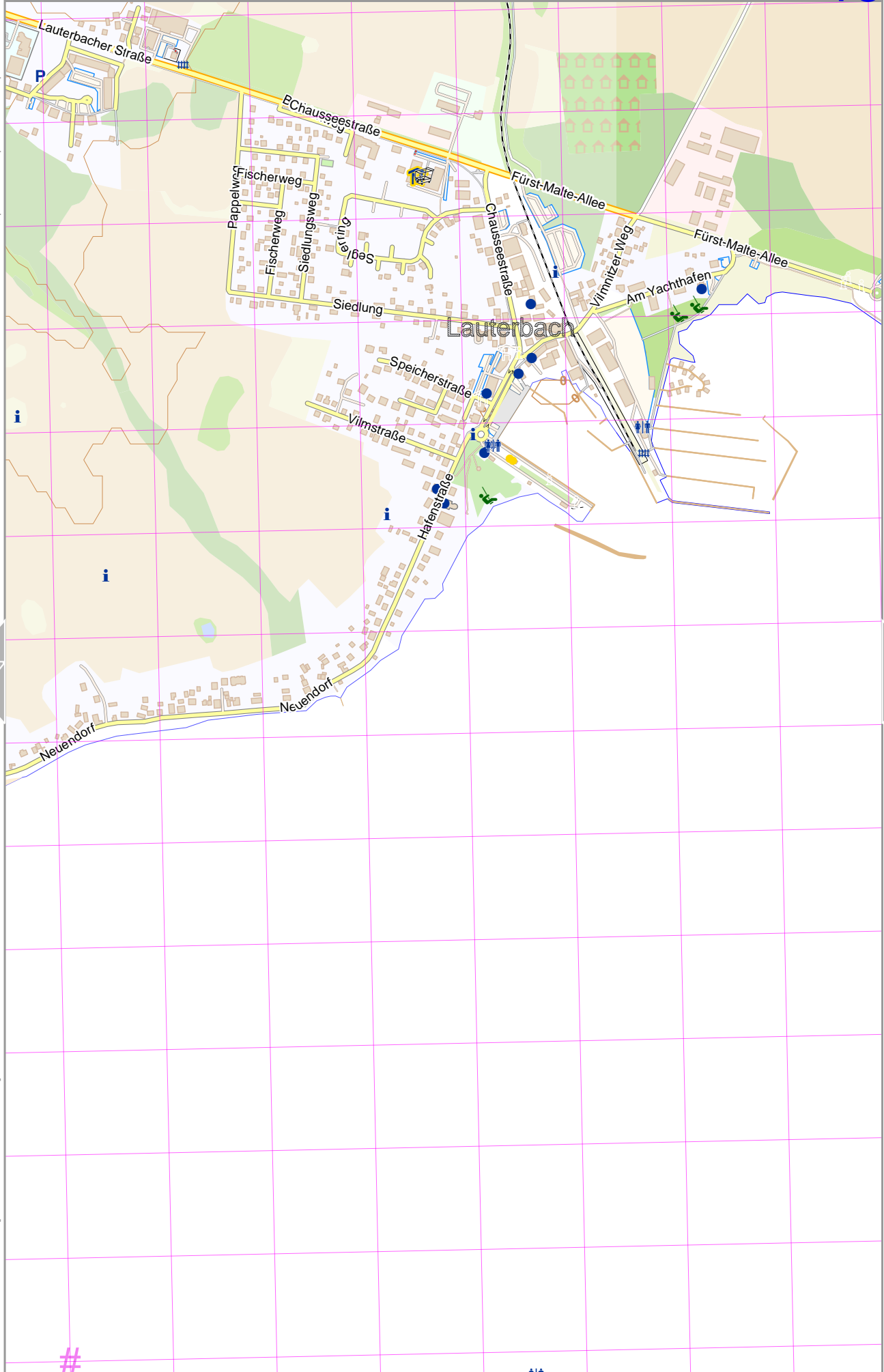
lon 13.43586 lat 54.32525 [nom. scale = 1 / 10000]

pdfmap_20230919_050311_rügen1_Map_13.4358_54.3021_856.pdf

UTM: 33 U easting 398.40 km northing 6021.00 km
UTM-Grid-width = 200m
Contour interval = 20m

Map data © OpenStreetMap contributors

lon 13.51113 lat 54.34924



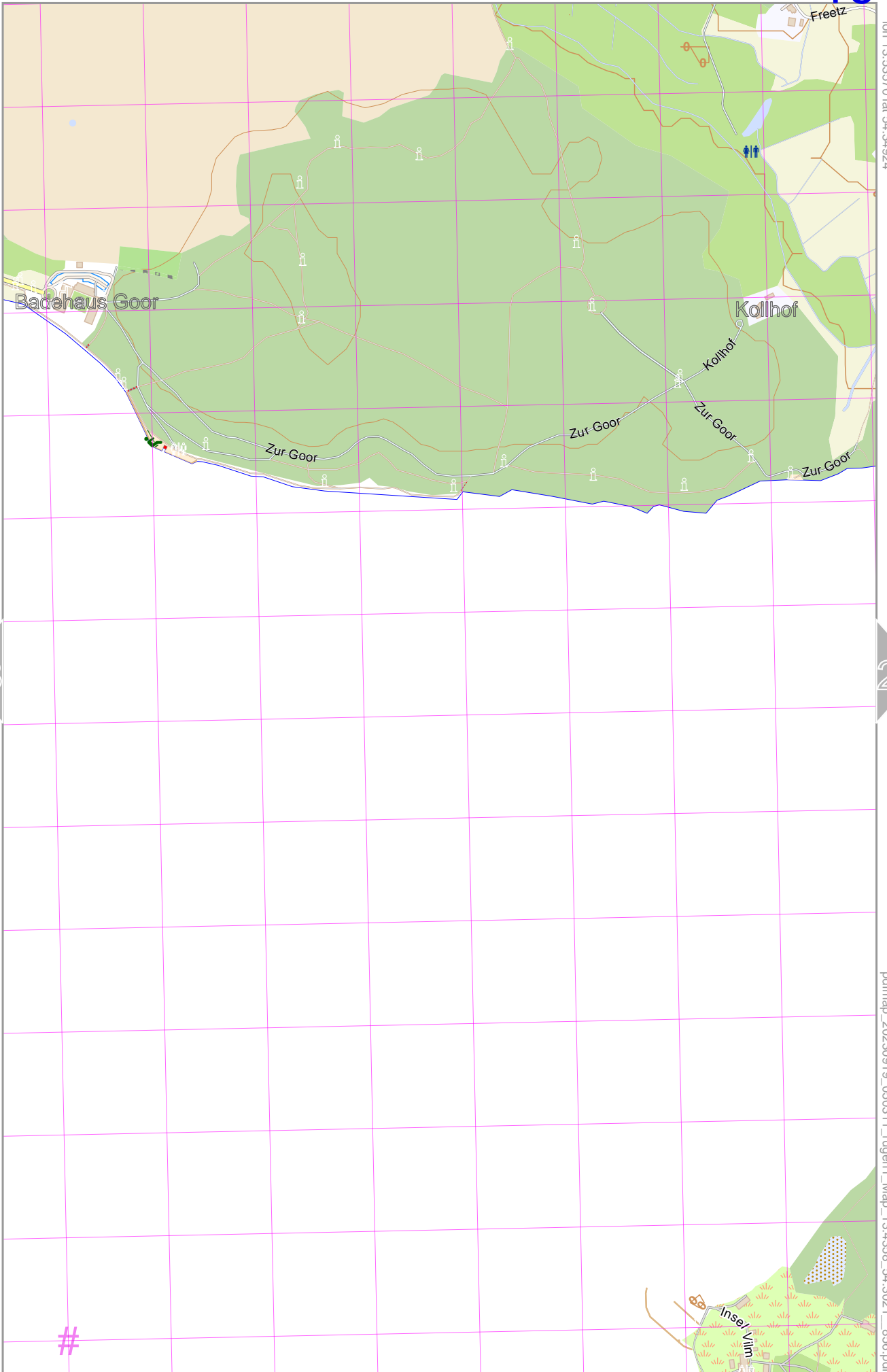
lon 13.48501 lat 54.32525 [nom. scale = 1 / 100000]

pdfmap_20230919_050311_rügen1_Map_13.4358_54.3021_856.pdf

UTM: 33 U easting 401.60 km northing 6020.80 km
 UTM-Grid-width = 200m
 Contour interval = 20m

Map data © OpenStreetMap contributors

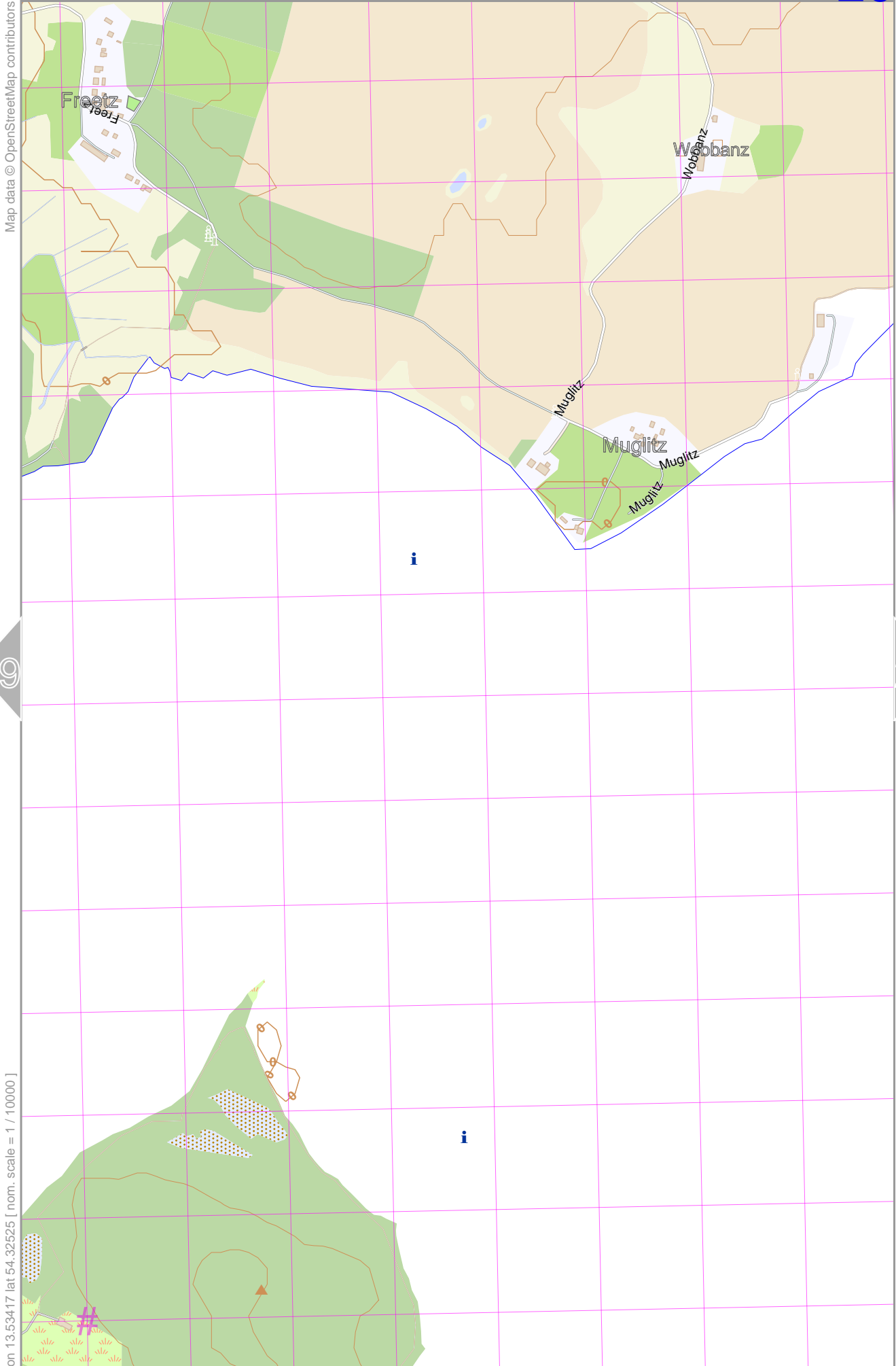
lon 13.53570 lat 54.34924



lon 13.50959 lat 54.32525 [nom. scale = 1 / 10000]

pdfmap_20230919_050311_rügen1_Map_13.4358_54.3021_856.pdf

UTM: 33 U easting 403.20 km northing 6020.80 km
UTM-Grid-width = 200m
Contour interval = 20m



Map data © OpenStreetMap contributors


lon 13.56028 lat 54.34924

lon 13.53417 lat 54.32525 [nom. scale = 1 / 10000]

pdfmap_20230919_050311_rügen1_Map_13.4358_54.3021_856.pdf

UTM: 33 U easting 404.80 km northing 6020.80 km
 UTM-Grid-width = 200m
 Contour interval = 20m

4.8



Map data © OpenStreetMap contributors

lon 13.58486 lat 54.34924

20

22

lon 13.55874 lat 54.32525 [nom. scale = 1 / 10000]

pdfmap_20230919_050311_rügen1_Map_13.4358_54.3021_856.pdf

#

UTM: 33 U easting 406.40 km northing 6020.80 km
UTM-Grid-width = 200m
Contour interval = 20m

4.9

Map data © OpenStreetMap contributors

lon 13.60944 lat 54.34924

21

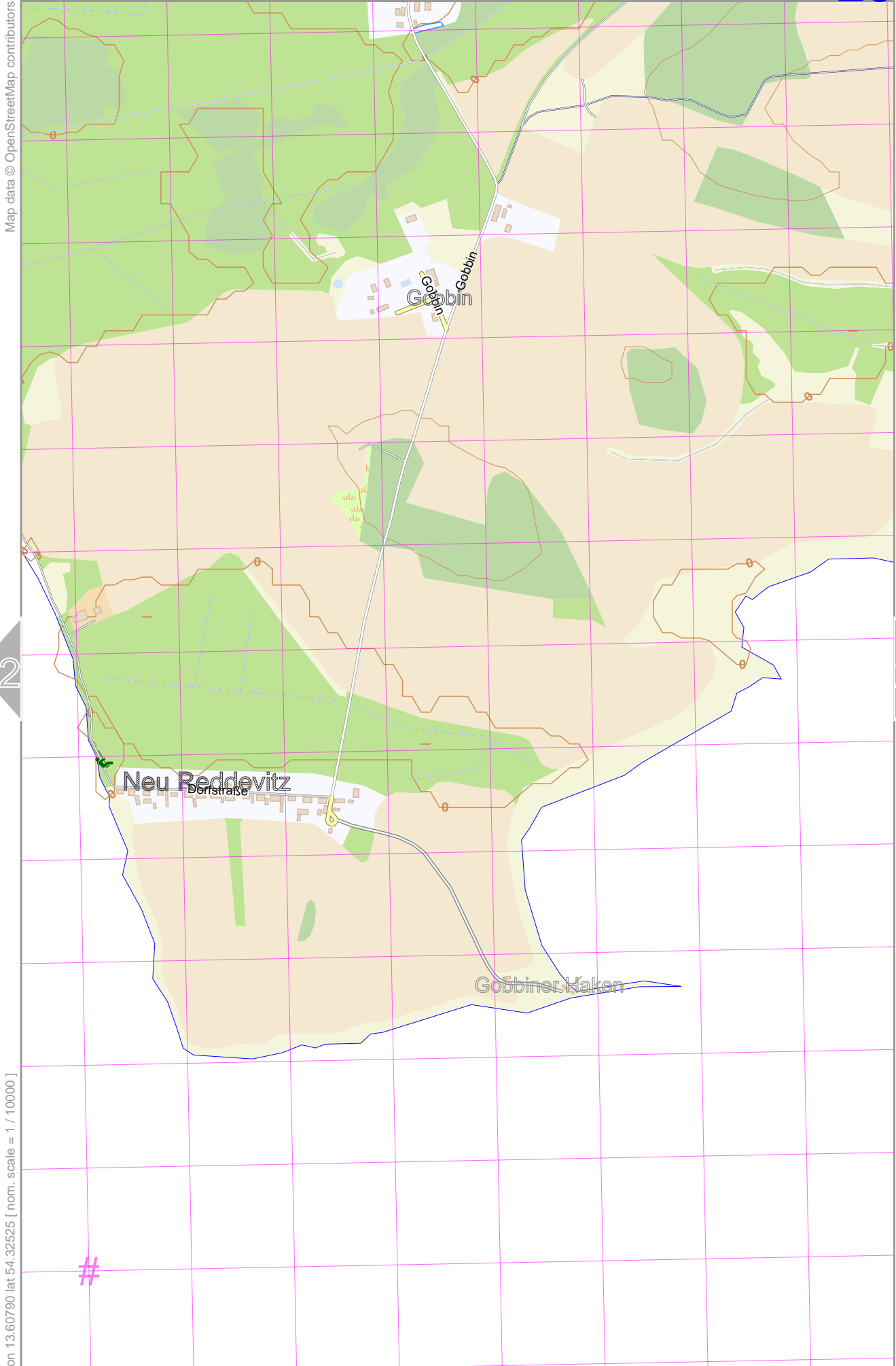
23

lon 13.58332 lat 54.32525 [nom. scale = 1 / 10000]

pdfmap_20230919_050311_rügen1_Map_13.4358_54.3021_856.pdf

UTM: 33 U easting 408.00 km northing 6020.80 km
UTM-Grid-width = 200m
Contour interval = 20m

50



Map data © OpenStreetMap contributors

lon 13.63401 lat 54.34924

22

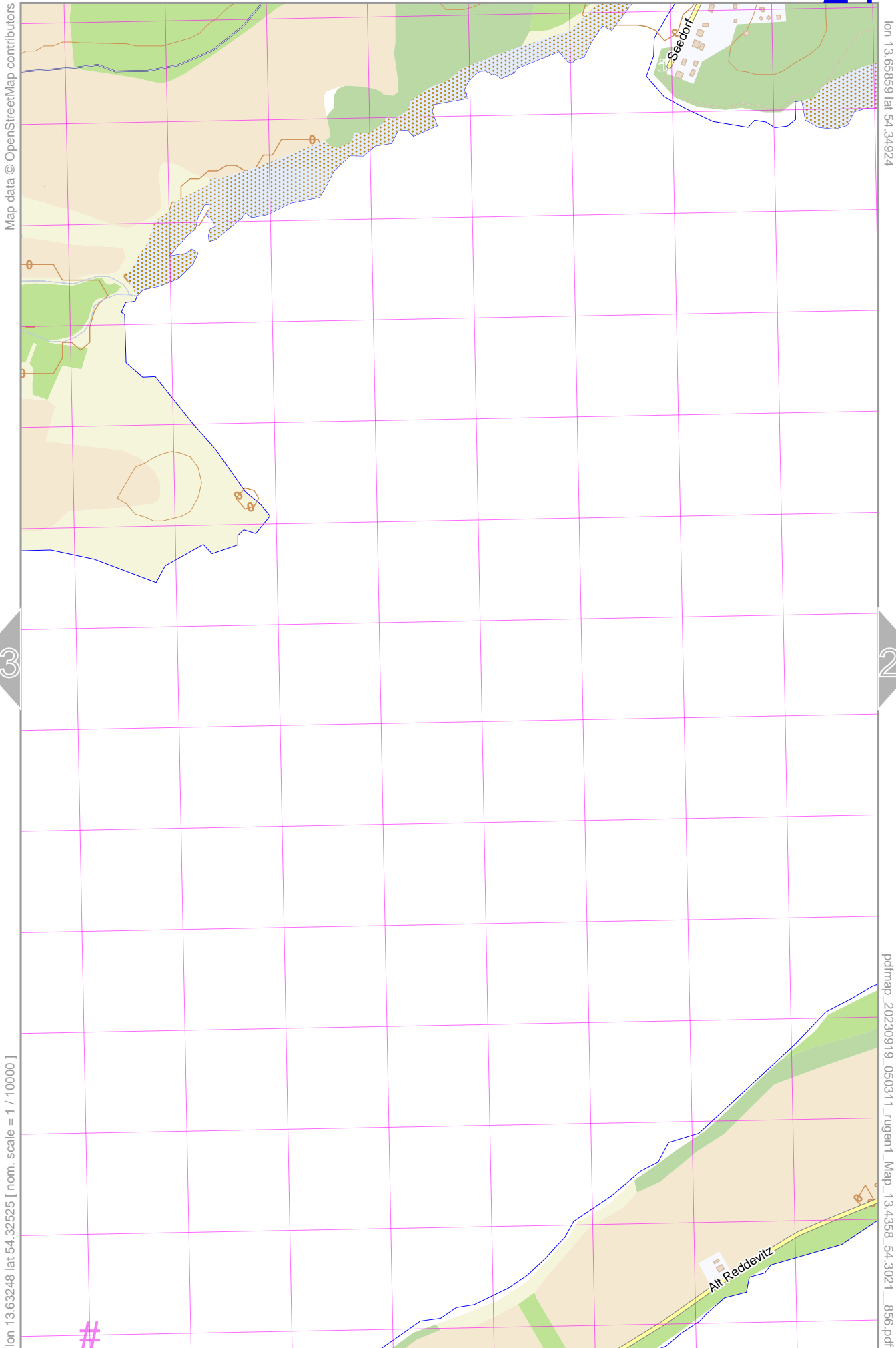
24

lon 13.60790 lat 54.32525 [nom. scale = 1 / 10000]

pdfmap_20230919_050311_rügen1_Map_13.4358_54.3021_856.pdf

UTM: 33 U easting 409.60 km northing 6020.80 km
 UTM-Grid-width = 200m
 Contour interval = 20m

51



Map data © OpenStreetMap contributors

lon 13.65659 lat 54.34924

23

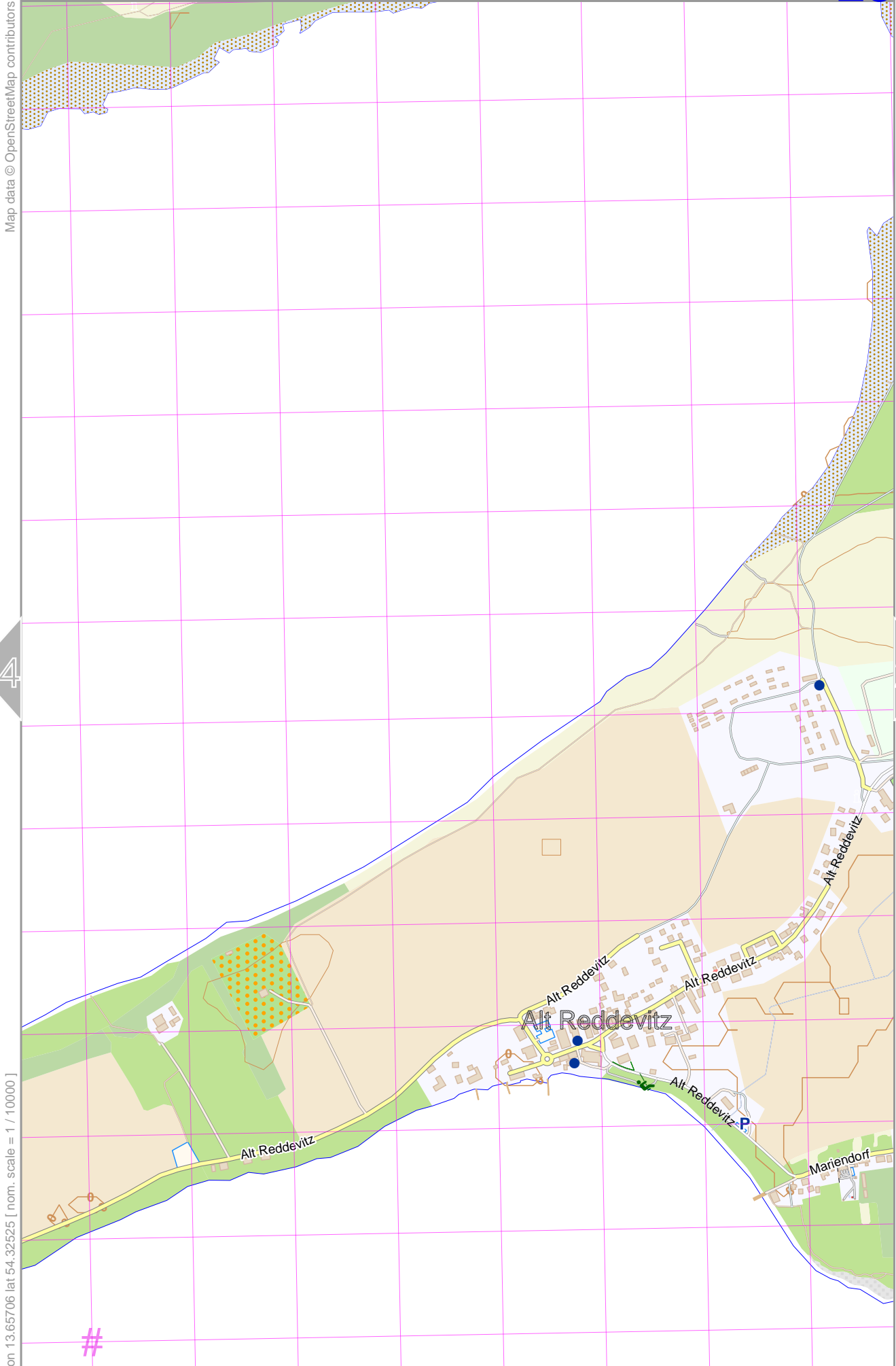
25

lon 13.63248 lat 54.32525 [nom. scale = 1 / 10000]

pdfmap_20230919_050311_rügen1_Map_13.4358_54.3021_856.pdf

UTM: 33 U easting 411.20 km northing 6020.60 km
 UTM-Grid-width = 200m
 Contour interval = 20m

52



lon 13.65706 lat 54.32525 [nom. scale = 1 / 10000]

Map data © OpenStreetMap contributors

lon 13.68317 lat 54.34924

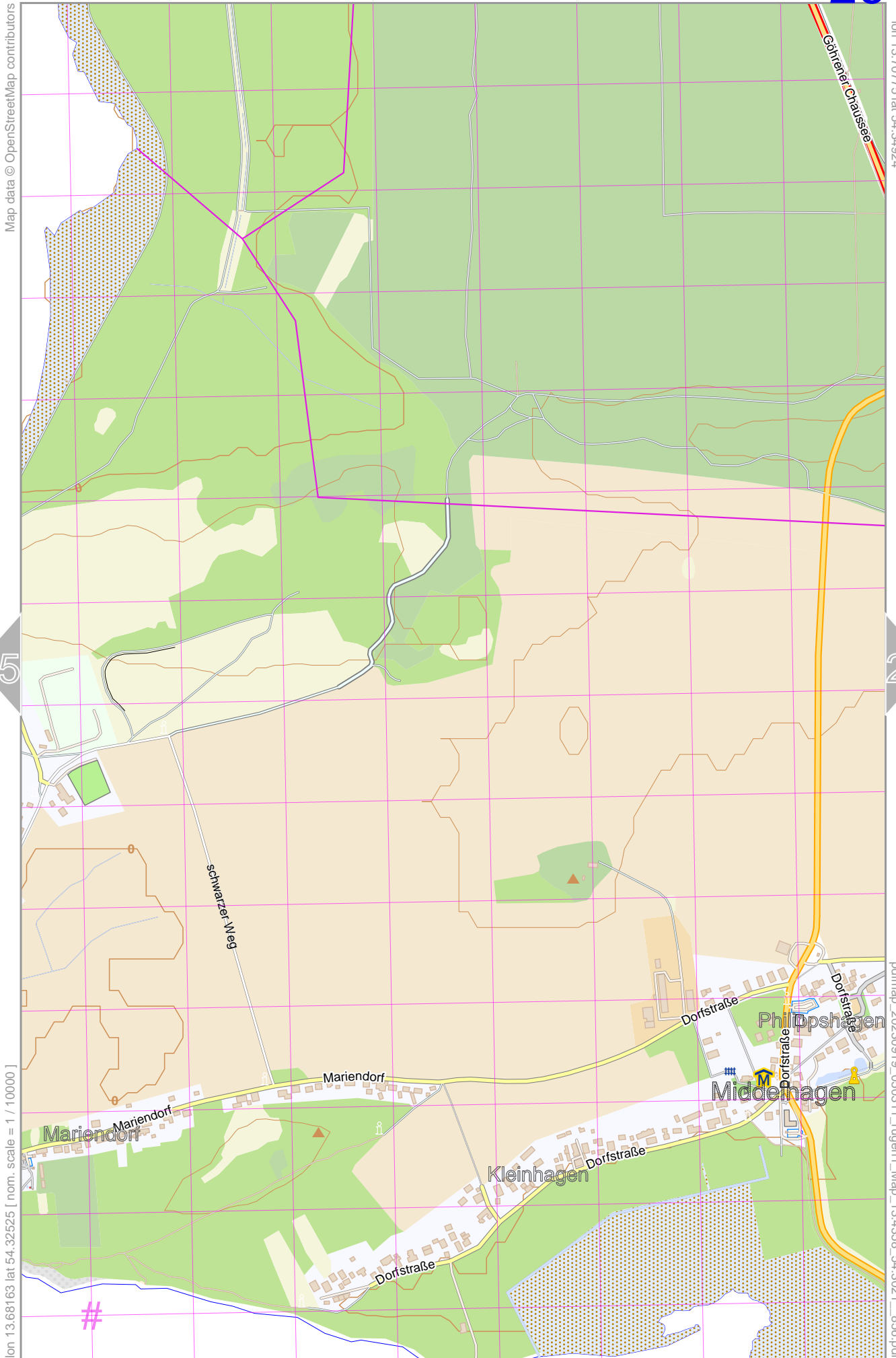
pdfmap_20230919_050311_rügen1_Map_13.4358_54.3021_856.pdf

UTM: 33 U easting 412.80 km northing 6020.60 km
 UTM-Grid-width = 200m
 Contour interval = 20m

24

26

53



Map data © OpenStreetMap contributors

lon 13.70775 lat 54.34924

25

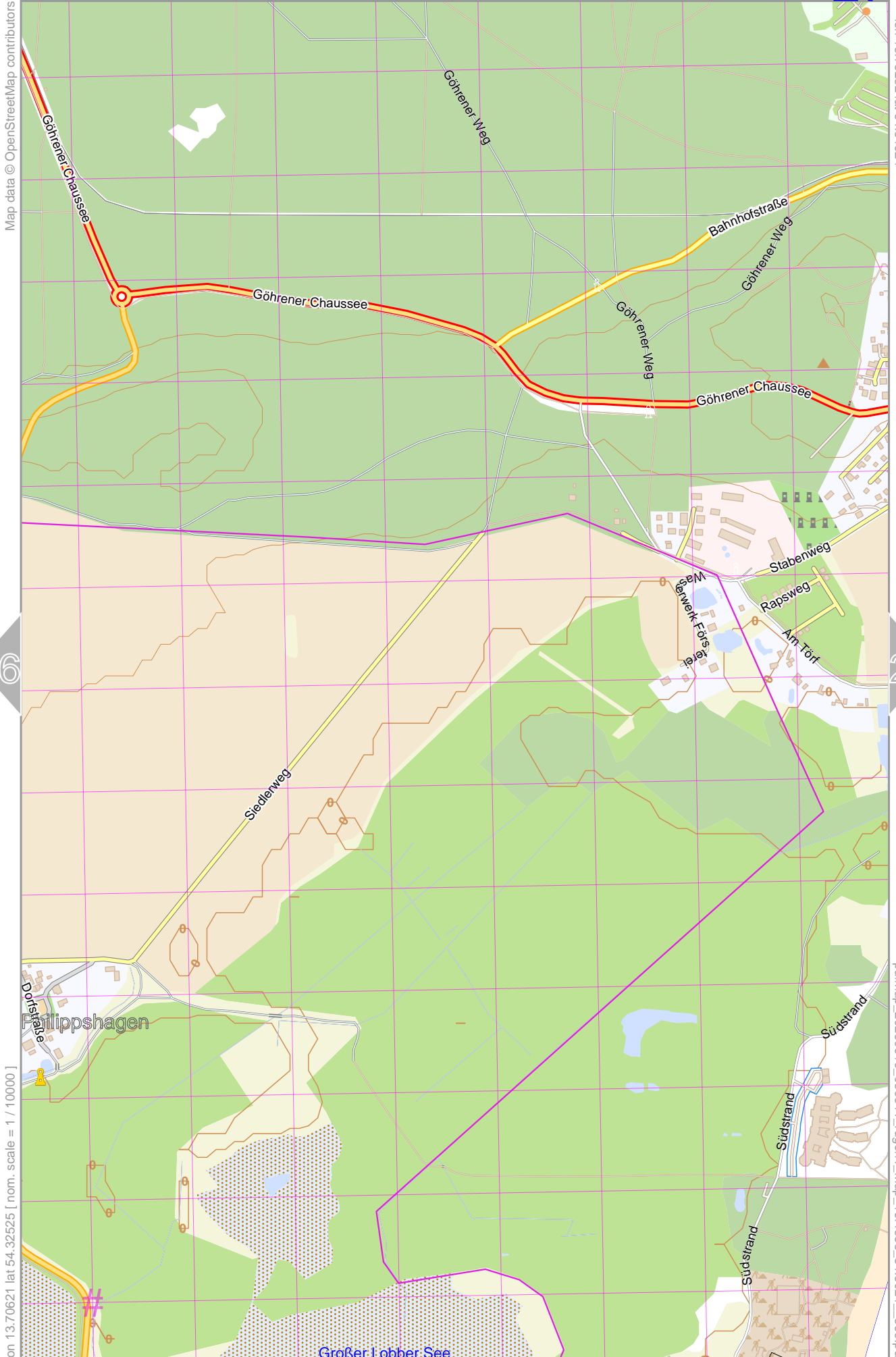
27

lon 13.68163 lat 54.32525 [nom. scale = 1 / 10000]

pdfmap_20230919_050311_rügen1_Map_13.4358_54.3021_856.pdf

UTM: 33 U easting 414.40 km northing 6020.60 km
UTM-Grid-width = 200m
Contour interval = 20m

54



Map data © OpenStreetMap contributors

lon 13.73232 lat 54.34924

26

28

lon 13.70621 lat 54.32525 [nom. scale = 1 / 100000]

pdfmap_20230919_050311_rügen1_Map_13.4358_54.3021_856.pdf

UTM: 33 U easting 416.00 km northing 6020.60 km
 UTM-Grid-width = 200m
 Contour interval = 20m

55



Map data © OpenStreetMap contributors

lon 13.75690 lat 54.34924

27

29

lon 13.73079 lat 54.32525 [nom. scale = 1 / 10000]

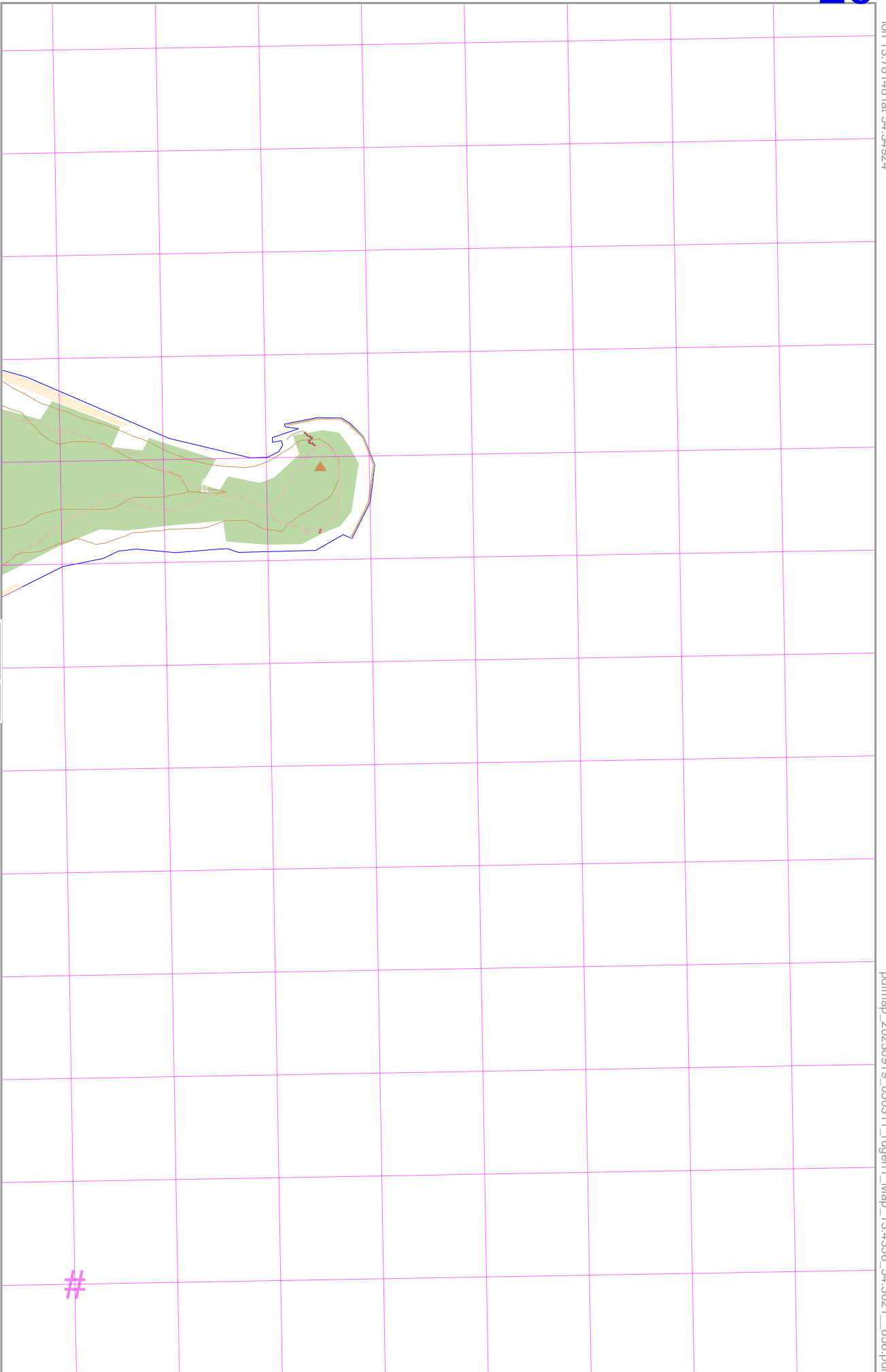
pdfmap_20230919_050311_rügen1_Map_13.4358_54.3021_856.pdf

UTM: 33 U easting 417.60 km northing 6020.60 km
 UTM-Grid-width = 200m
 Contour interval = 20m

56

Map data © OpenStreetMap contributors

lon 13.78148 lat 54.34924



28

lon 13.75537 lat 54.32525 [nom. scale = 1 / 10000]

pdfmap_20230919_050311_rügen1_Map_13.4358_54.3021_856.pdf

UTM: 33 U easting 419.20 km northing 6020.60 km
 UTM-Grid-width = 200m
 Contour interval = 20m

57

Map data © OpenStreetMap contributors

lon 13.14246 lat 54.32615



30

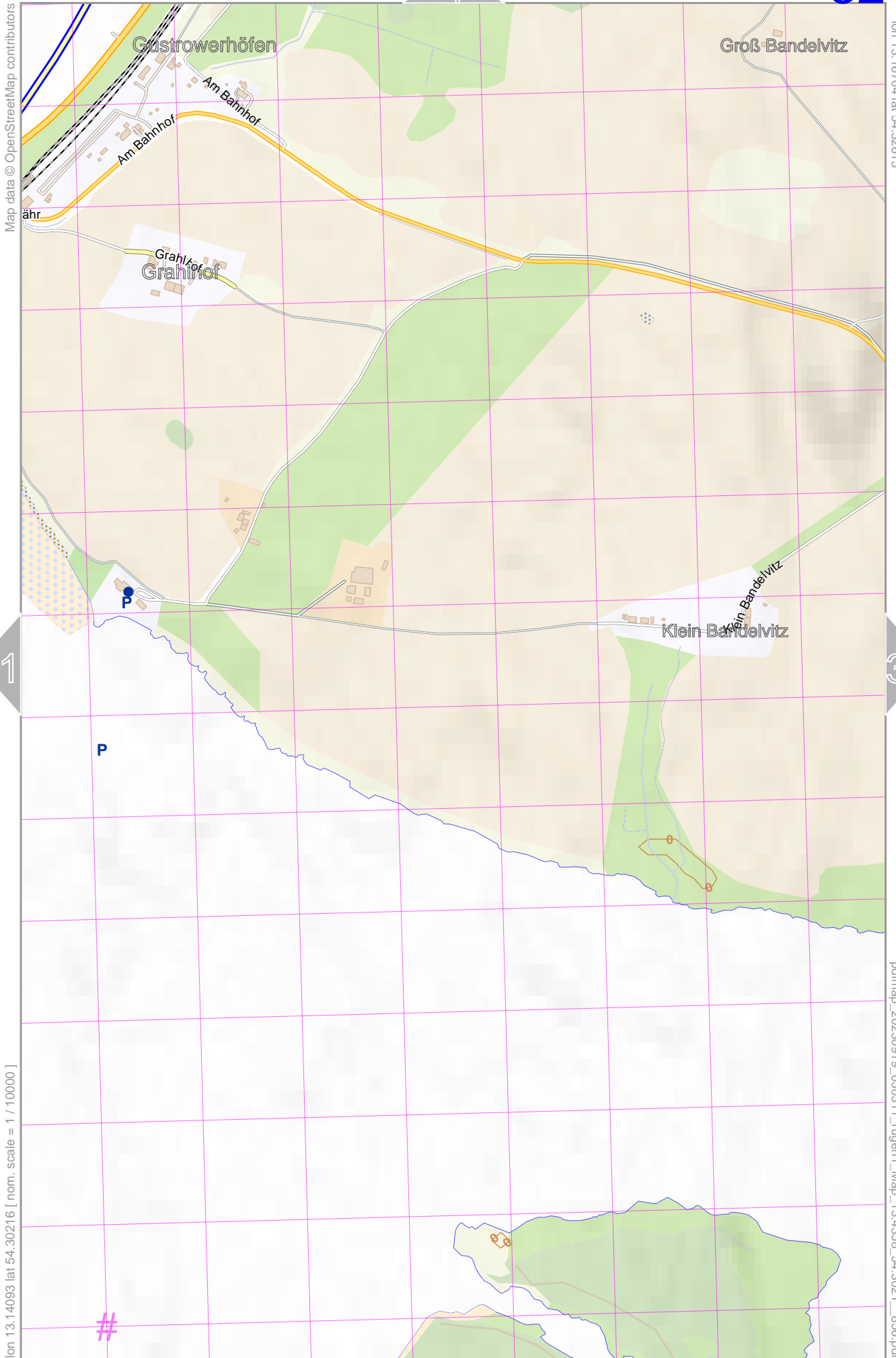
32

lon 13.11635 lat 54.30216 [nom. scale = 1 / 100000]

pdfmap_20230919_050311_rügen1_Map_13.4358_54.3021_856.pdf

UTM: 33 U easting 377.60 km northing 6018.80 km
 UTM-Grid-width = 200m
 Contour interval = 20m

59



Map data © OpenStreetMap contributors

lon 13.16704 lat 54.32615

31

33

P

lon 13.14093 lat 54.30216 [nom. scale = 1 / 100000]

pdfmap_20230919_050311_rügen1_Map_13.4358_54.3021_856.pdf

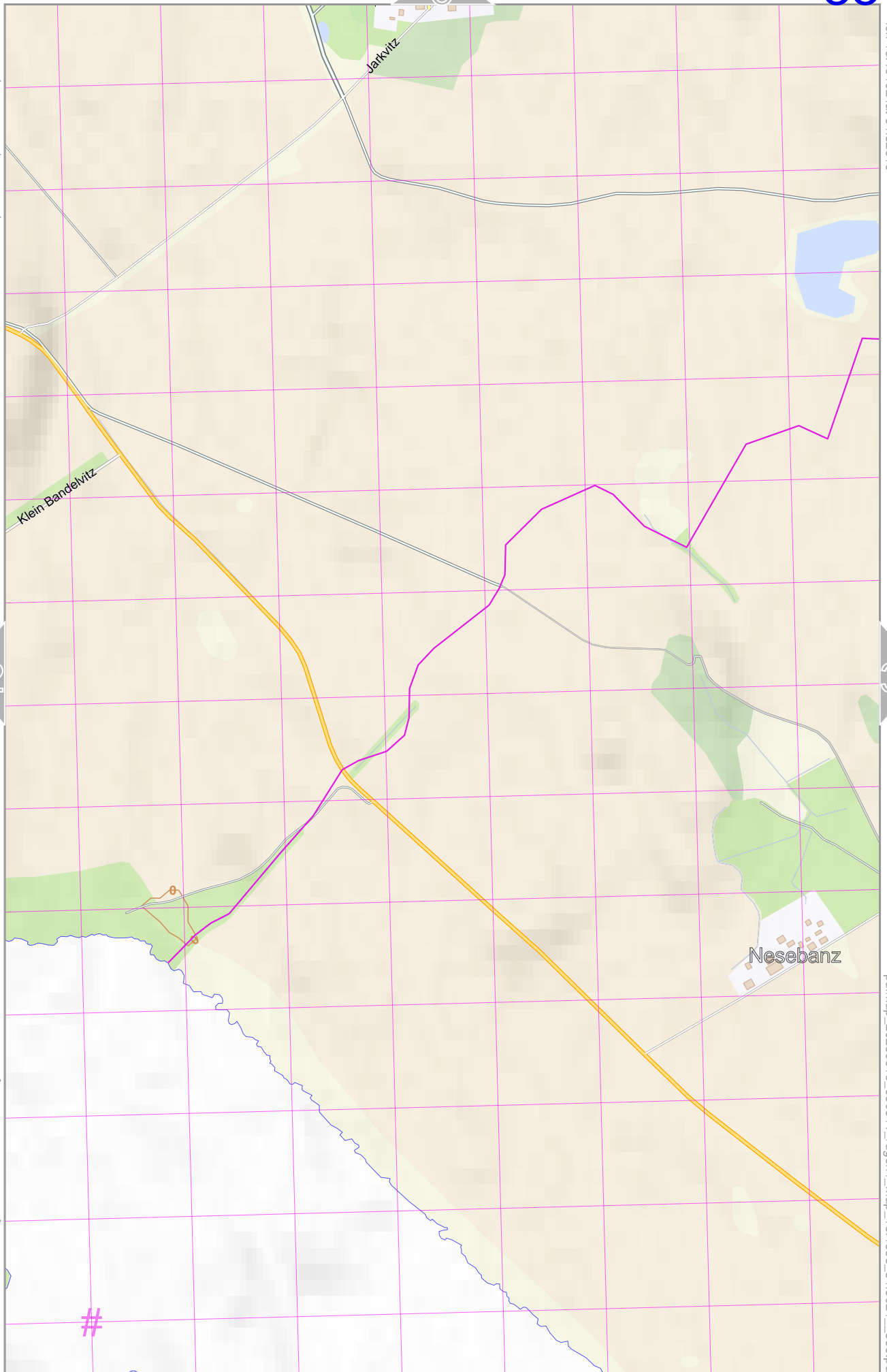
#

UTM: 33 U easting 379.20 km northing 6018.80 km

UTM-Grid-width = 200m
Contour interval = 20m

Map data © OpenStreetMap contributors

lon 13.19162 lat 54.32615



32

34

lon 13.16550 lat 54.30216 [nom. scale = 1 / 10000]

pdfmap_20230919_050311_rügen1_Map_13.4358_54.3021_856.pdf

UTM: 33 U easting 380.80 km northing 6018.80 km
 UTM-Grid-width = 200m
 Contour interval = 20m

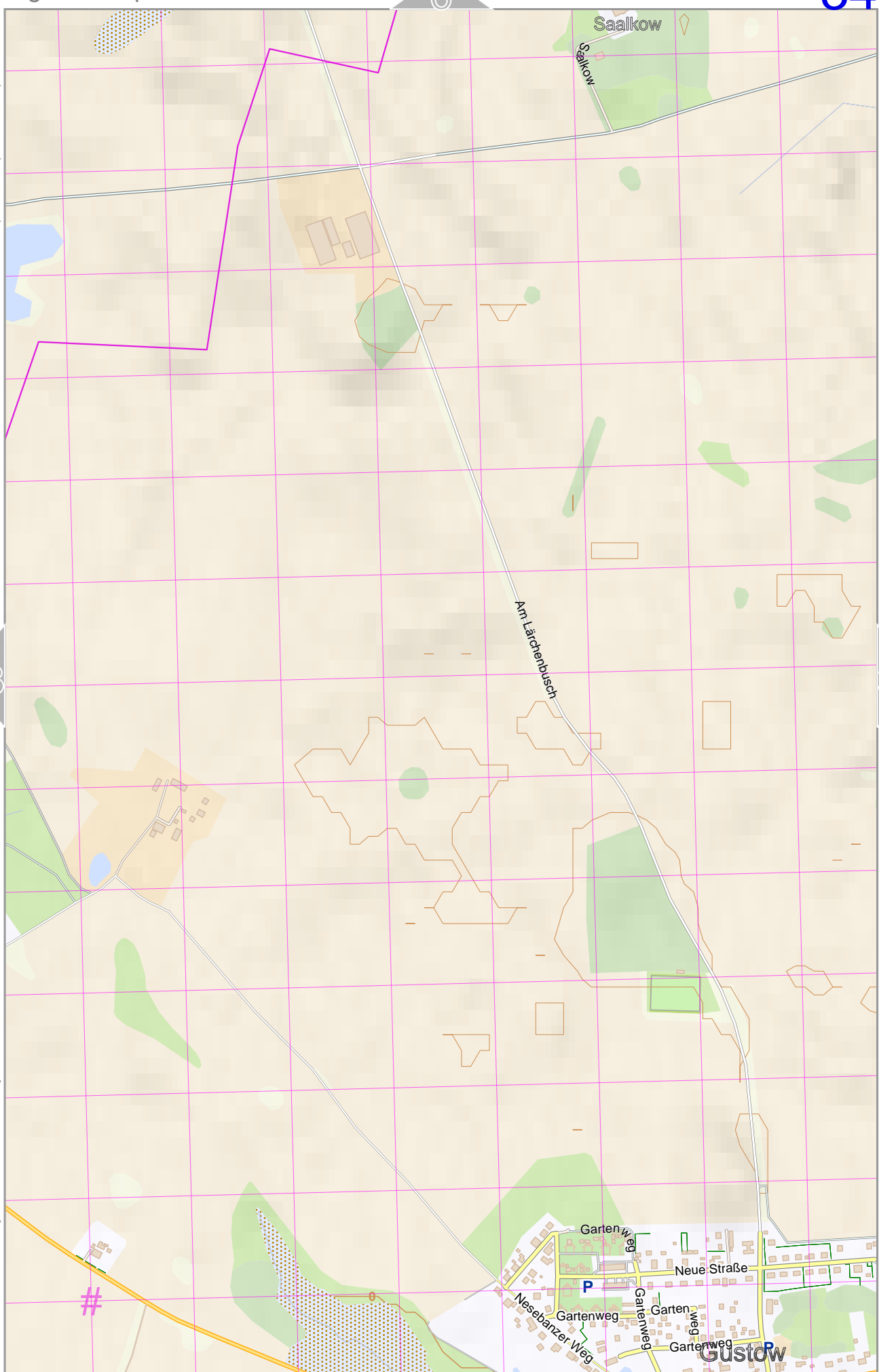
61

lon 13.21619 lat 54.32615

Map data © OpenStreetMap contributors

lon 13.19008 lat 54.30216 [nom. scale = 1 / 10000]

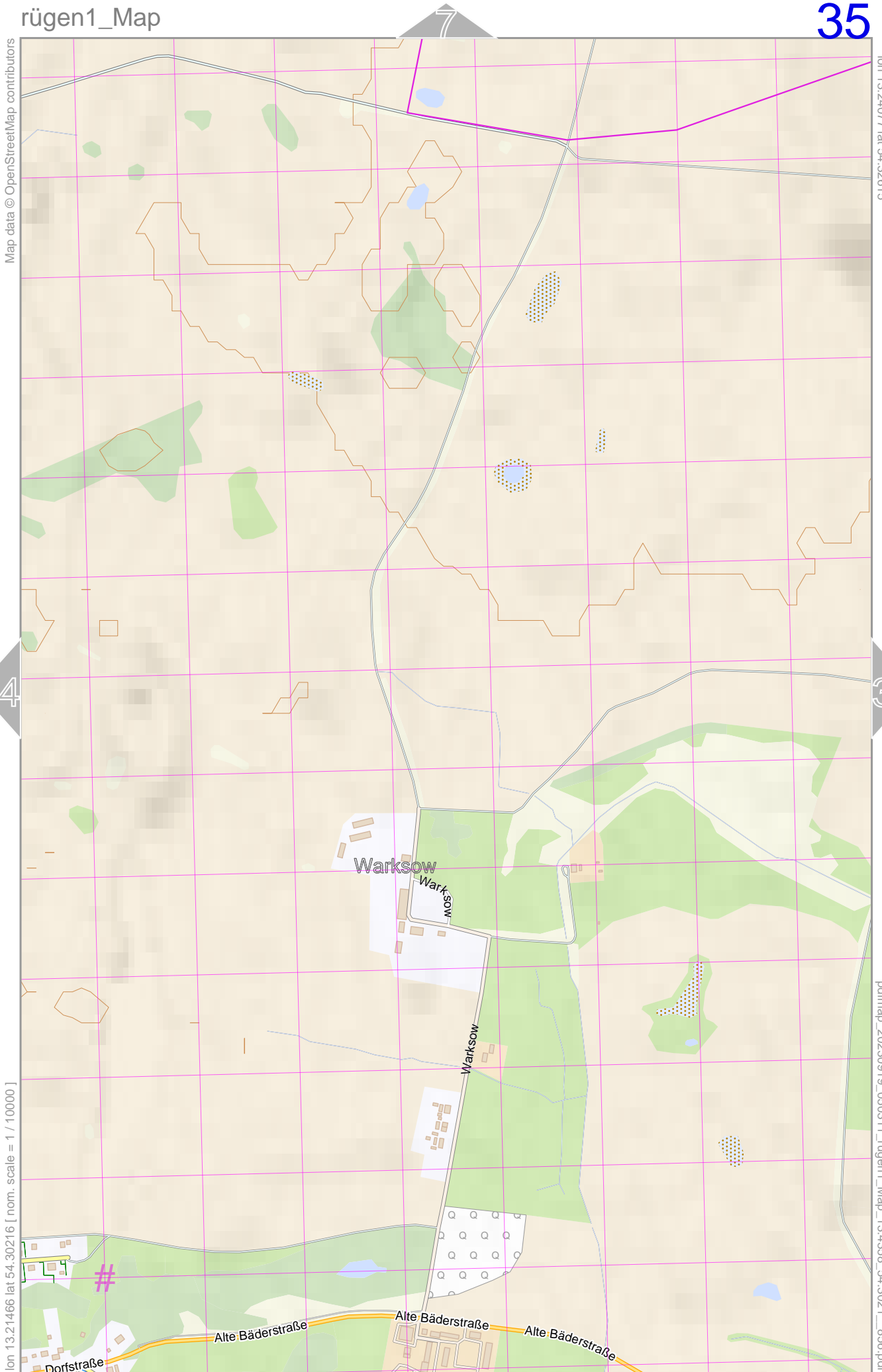
pdfmap_20230919_050311_rügen1_Map_13.4958_54.3021_856.pdf



UTM: 33 U easting 382.40 km northing 6018.80 km
 UTM-Grid-width = 200m
 Contour interval = 20m

Map data © OpenStreetMap contributors

lon 13.24077 lat 54.32615



34

36

lon 13.21466 lat 54.30216 [nom. scale = 1 / 10000]

pdfmap_20230919_050311_rügen1_Map_13.4358_54.3021_856.pdf

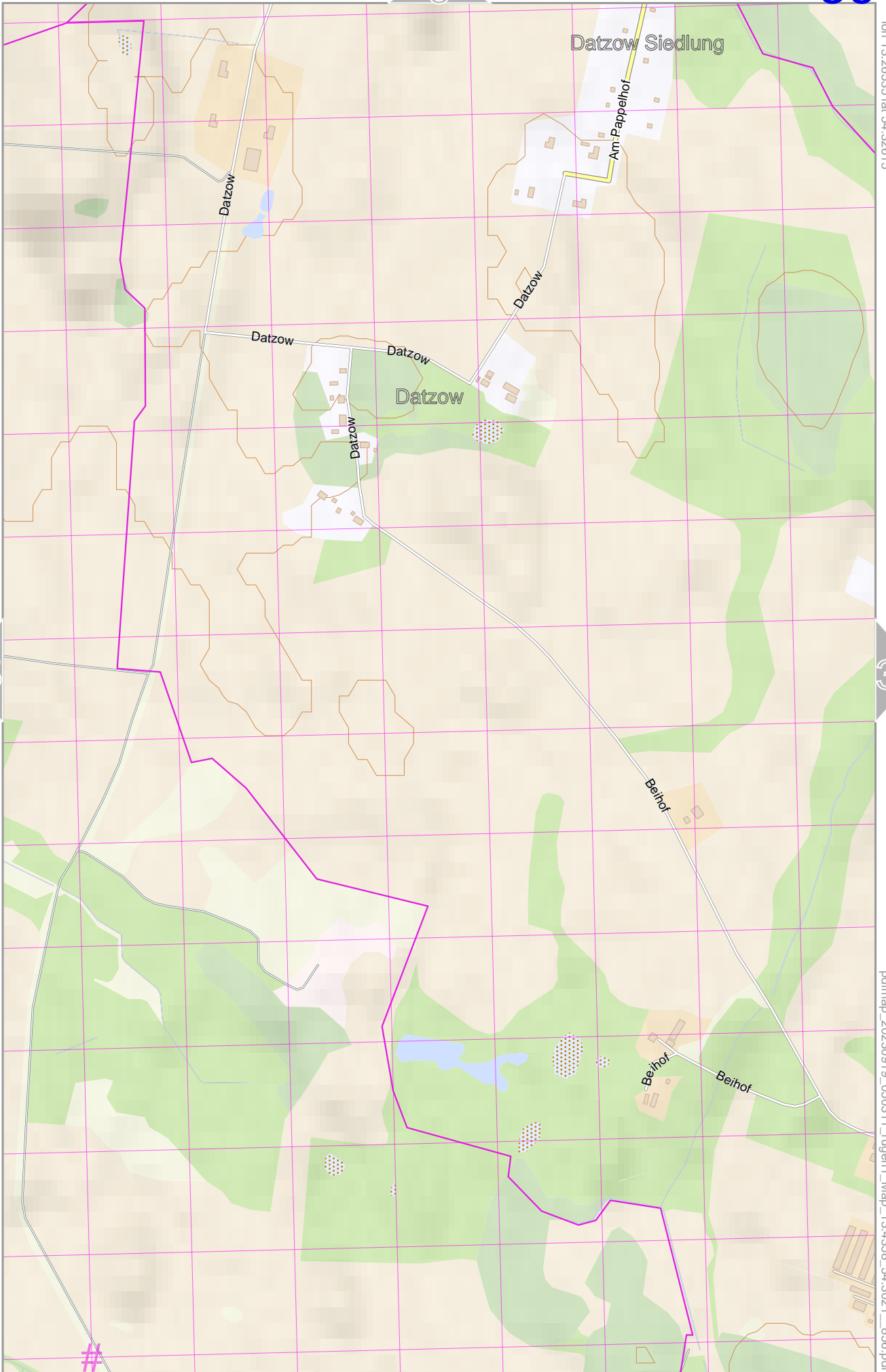
UTM: 33 U easting 384.00 km northing 6018.80 km

UTM-Grid-width = 200m
Contour interval = 20m

63

Map data © OpenStreetMap contributors

lon 13.26535 lat 54.32615



lon 13.23924 lat 54.30216 [nom. scale = 1 / 10000]

pdfmap_20230919_050311_rügen1_Map_13.4358_54.3021_856.pdf

UTM: 33 U easting 385.60 km northing 6018.60 km

UTM-Grid-width = 200m
Contour interval = 20m

Map data © OpenStreetMap contributors

lon 13.28993 lat 54.32615

lon 13.26381 lat 54.30216 [nom. scale = 1 / 100000]

pdfmap_20230919_050311_rügen1_Map_13.4358_54.3021_856.pdf

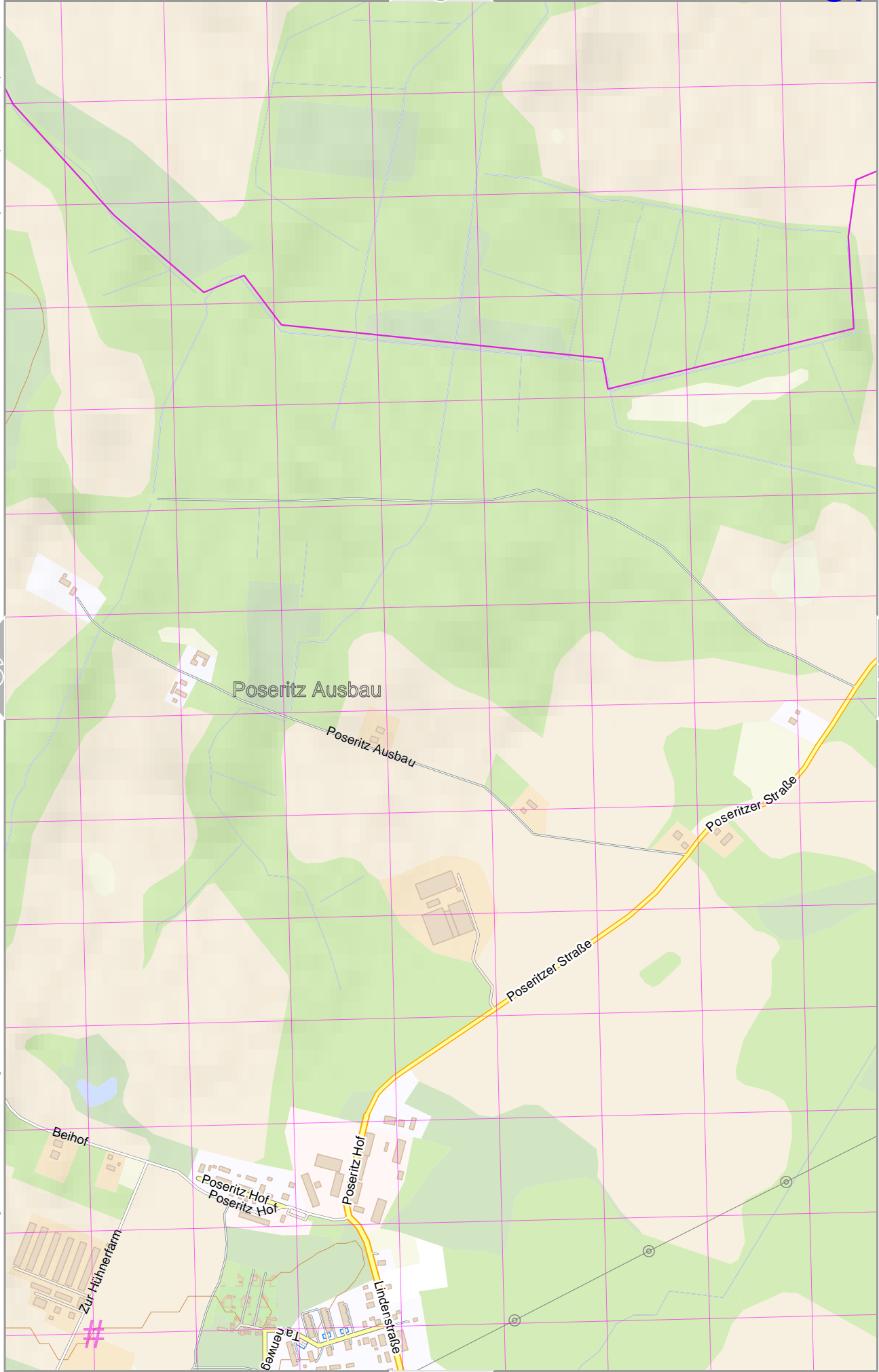
UTM: 33 U easting 387.20 km northing 6018.60 km
UTM-Grid-width = 200m
Contour interval = 20m

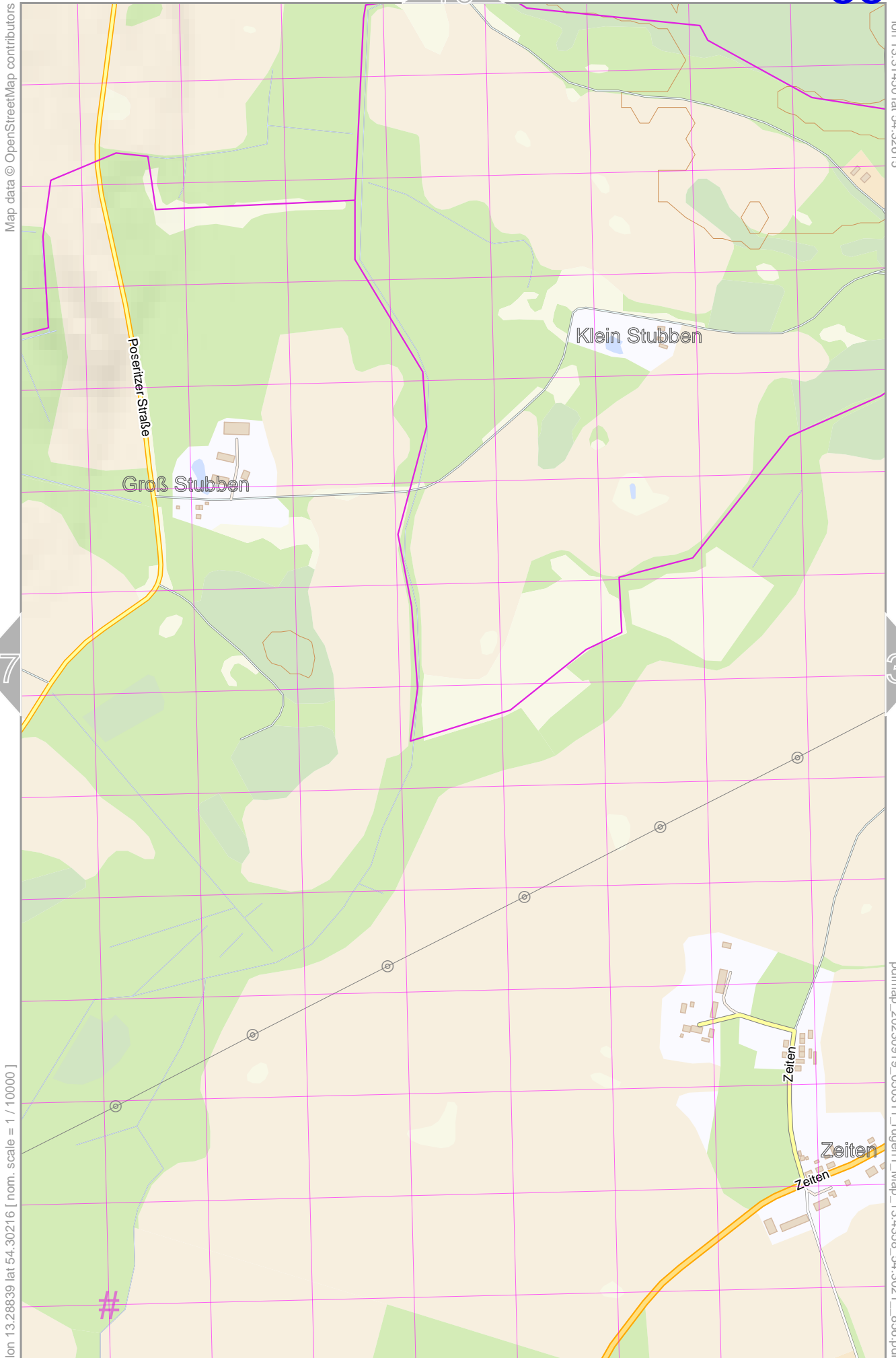
36

38

9

65





Map data © OpenStreetMap contributors

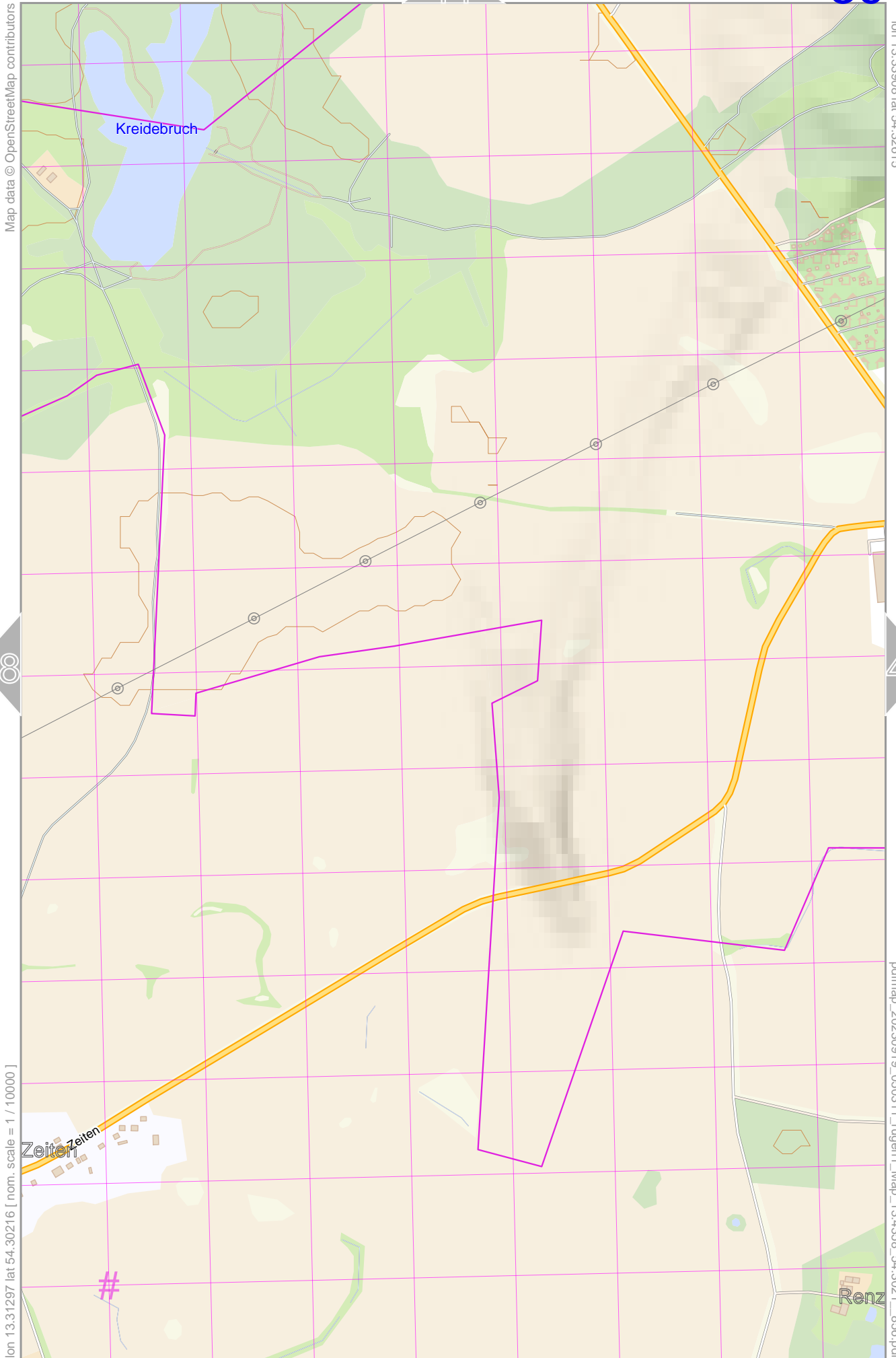
lon 13.31450 lat 54.32615

lon 13.28839 lat 54.30216 [nom. scale = 1 / 10000]

pdfmap_20230919_050311_rügen1_Map_13.4358_54.3021_856.pdf

UTM: 33 U easting 388.80 km northing 6018.60 km
 UTM-Grid-width = 200m
 Contour interval = 20m

#



Map data © OpenStreetMap contributors

lon 13.33908 lat 54.32615

38

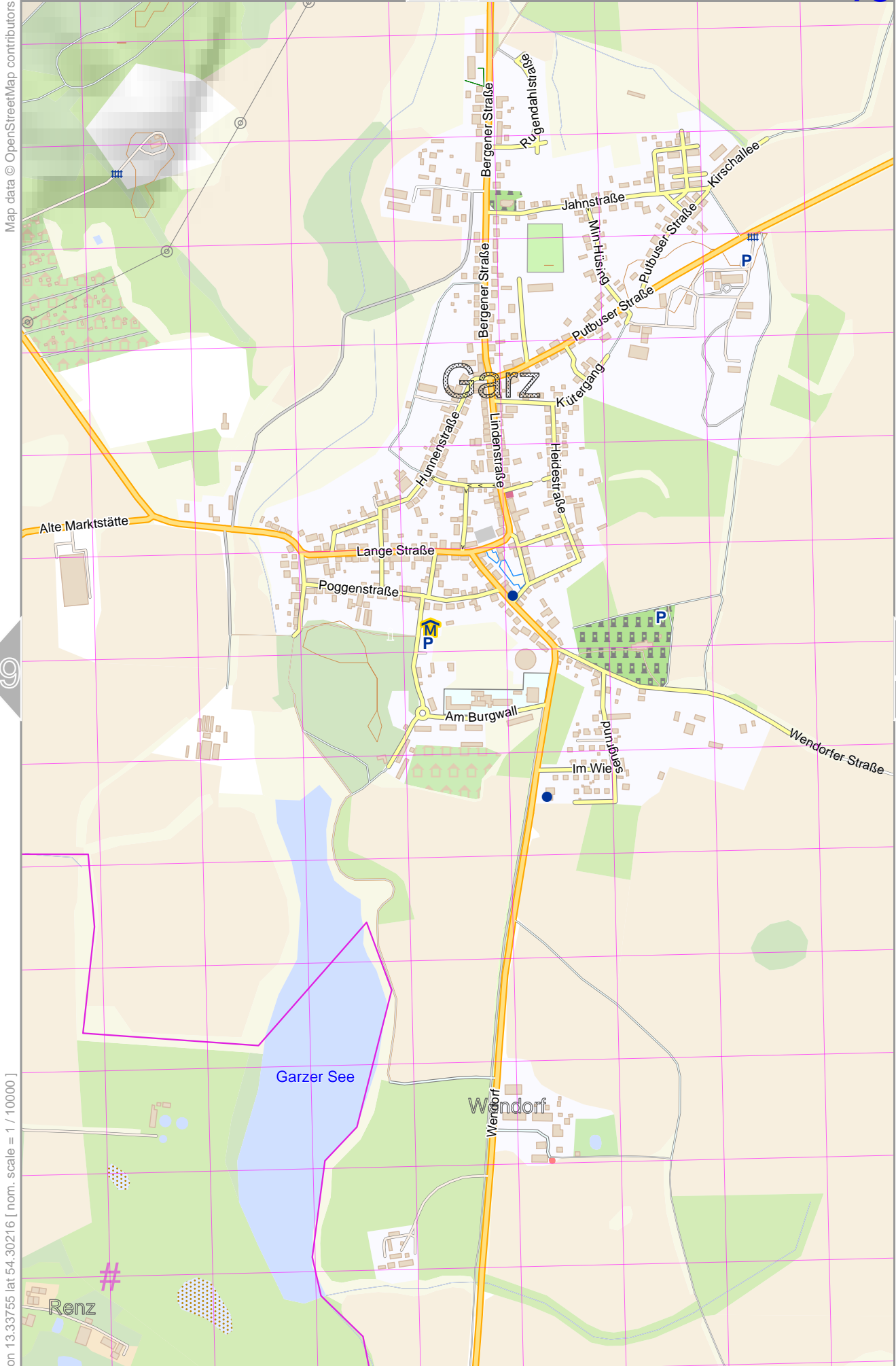
40

lon 13.31297 lat 54.30216 [nom. scale = 1 / 100000]

pdfmap_20230919_050311_rügen1_Map_13.4358_54.3021_856.pdf

UTM: 33 U easting 390.40 km northing 6018.60 km
UTM-Grid-width = 200m
Contour interval = 20m

67



Map data © OpenStreetMap contributors

lon 13.36366 lat 54.32615

lon 13.33755 lat 54.30216 [nom. scale = 1 / 10000]

pdfmap_20230919_050311_rügen1_Map_13.4358_54.3021_856.pdf

UTM: 33 U easting 392.00 km northing 6018.60 km
 UTM-Grid-width = 200m
 Contour interval = 20m

39

41

12

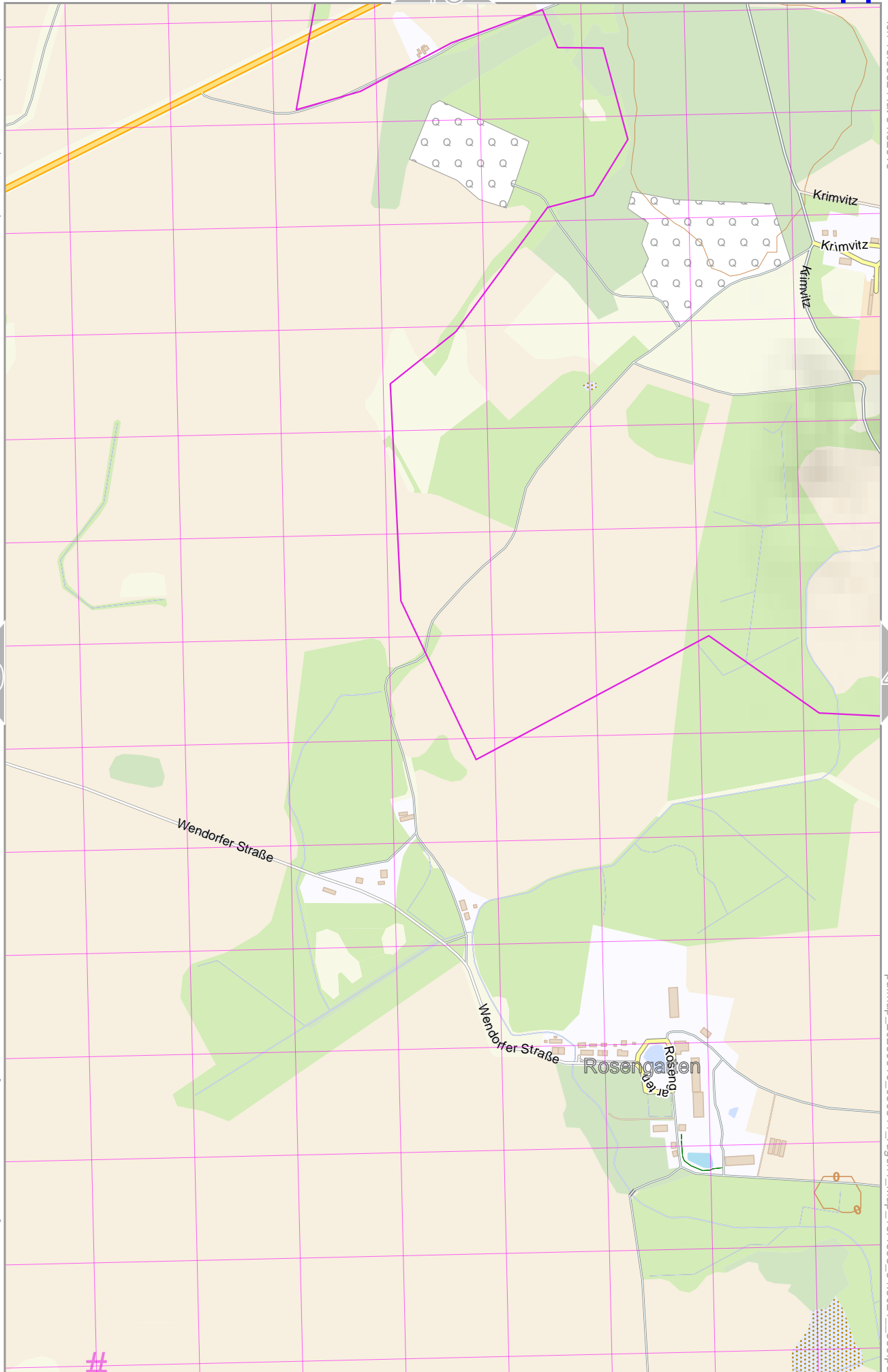
68

Map data © OpenStreetMap contributors

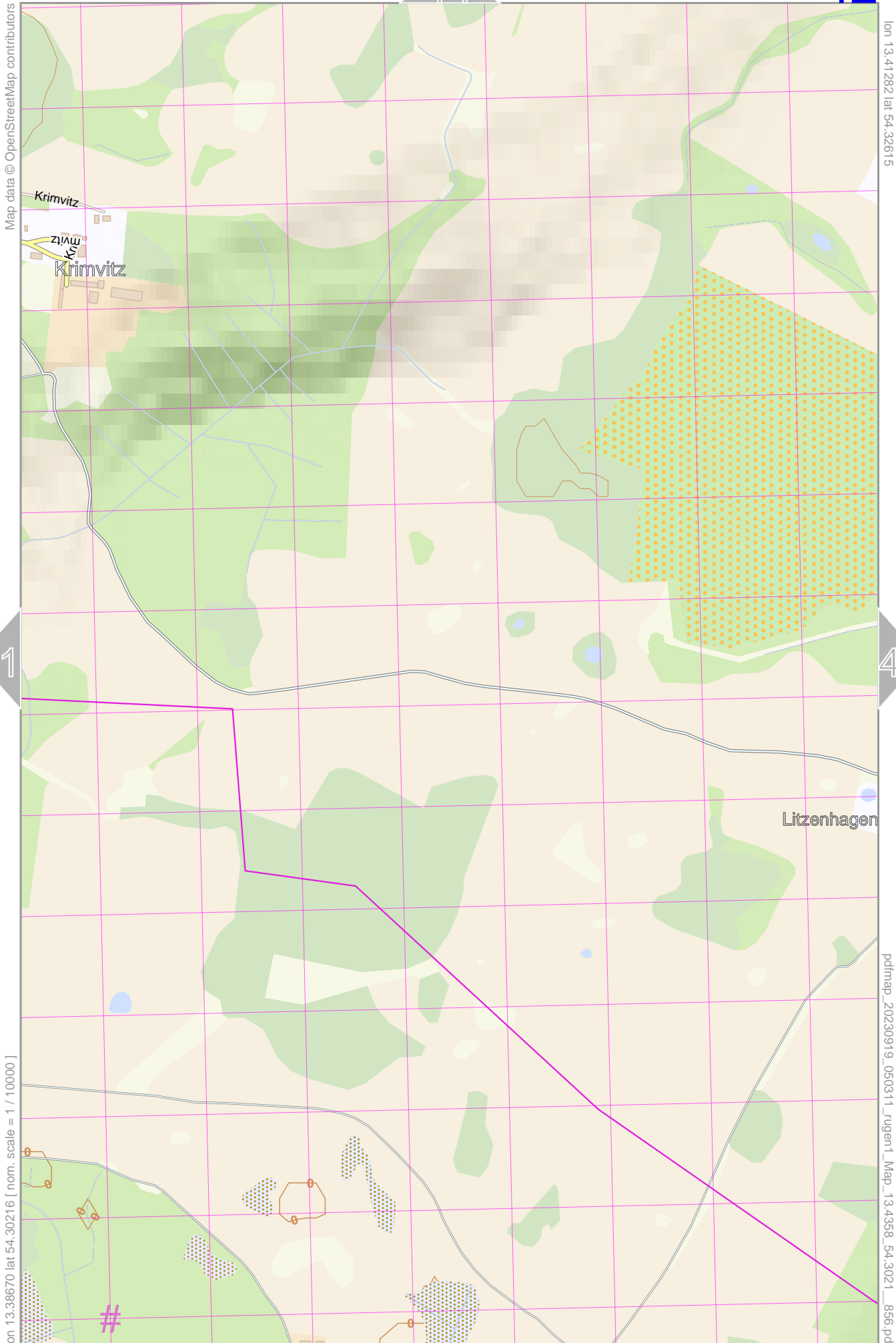
lon 13.38824 lat 54.32615

lon 13.36212 lat 54.30216 [nom. scale = 1 / 10000]

pdfmap_20230919_050311_rügen1_Map_13.4358_54.3021_856.pdf



UTM: 33 U easting 393.60 km northing 6018.40 km
 UTM-Grid-width = 200m
 Contour interval = 20m



Map data © OpenStreetMap contributors

lon 13.41282 lat 54.32615

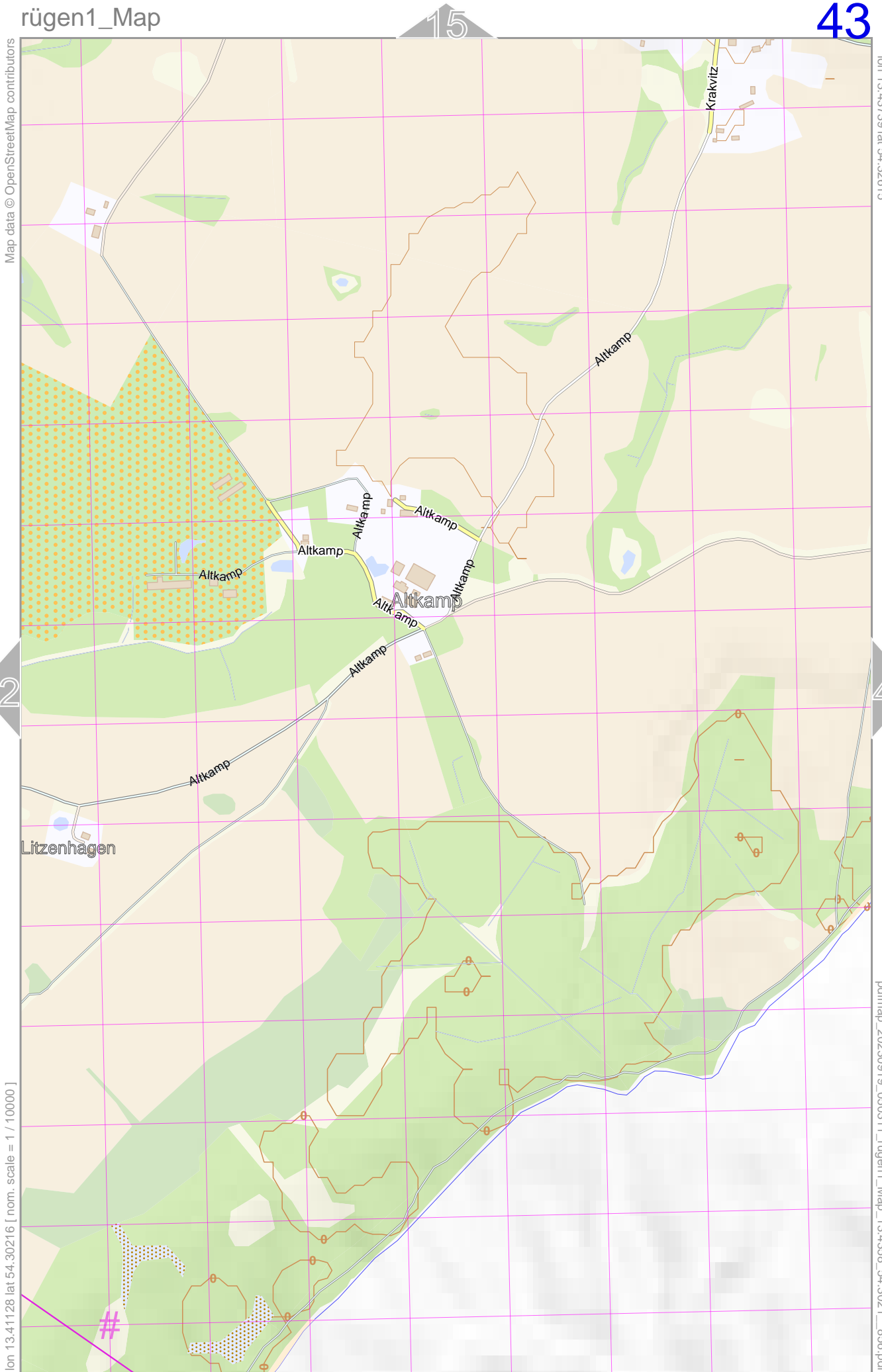
lon 13.38670 lat 54.30216 [nom. scale = 1 / 10000]

pdfmap_20230919_050311_rügen1_Map_13.4358_54.3021_856.pdf

UTM: 33 U easting 395.20 km northing 6018.40 km
 UTM-Grid-width = 200m
 Contour interval = 20m

Map data © OpenStreetMap contributors

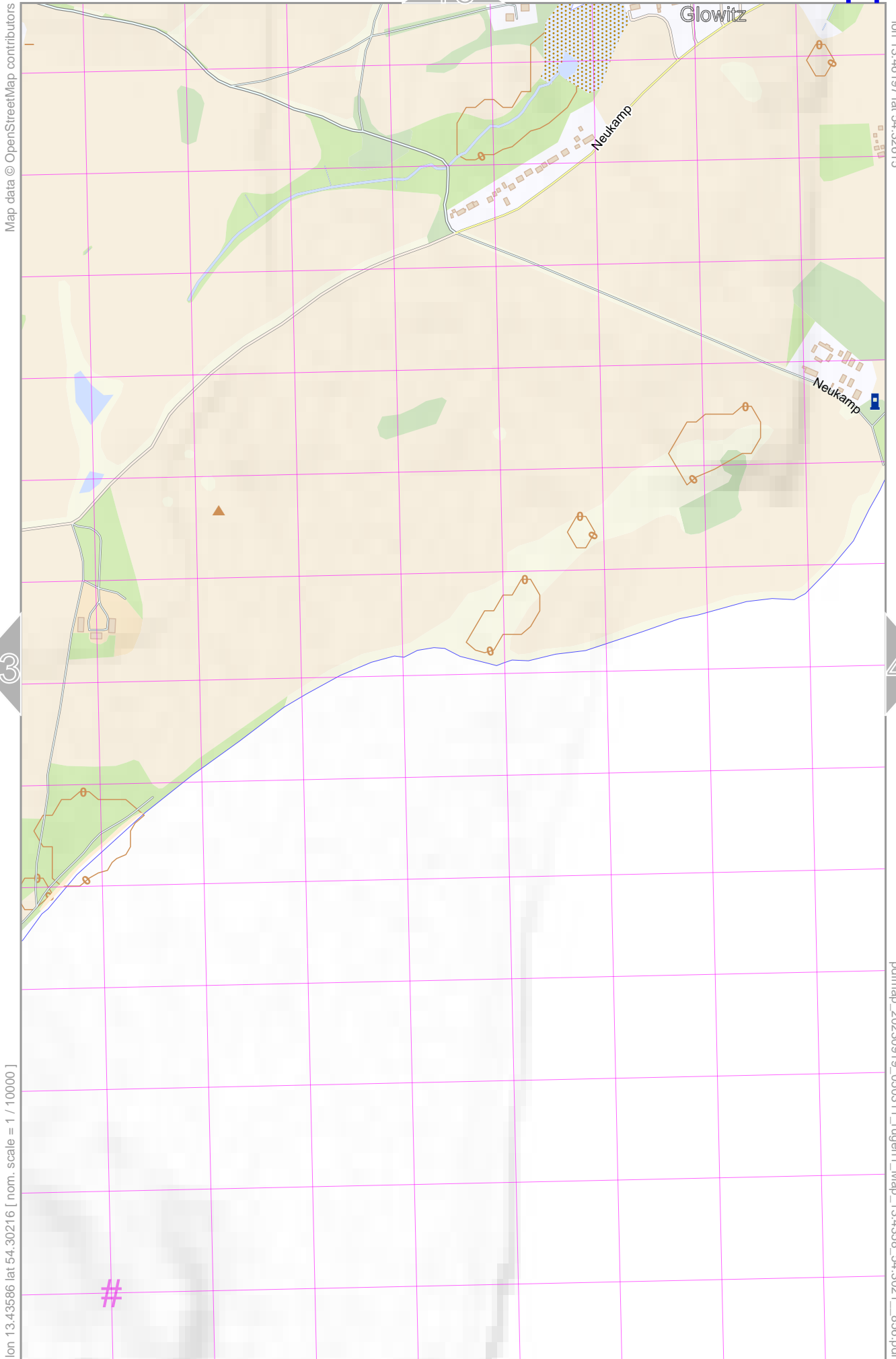
lon 13.43739 lat 54.32615



lon 13.41128 lat 54.30216 [nom. scale = 1 / 100000]

pdfmap_20230919_050311_rügen1_Map_13.4358_54.3021_856.pdf

UTM: 33 U easting 396.80 km northing 6018.40 km
 UTM-Grid-width = 200m
 Contour interval = 20m



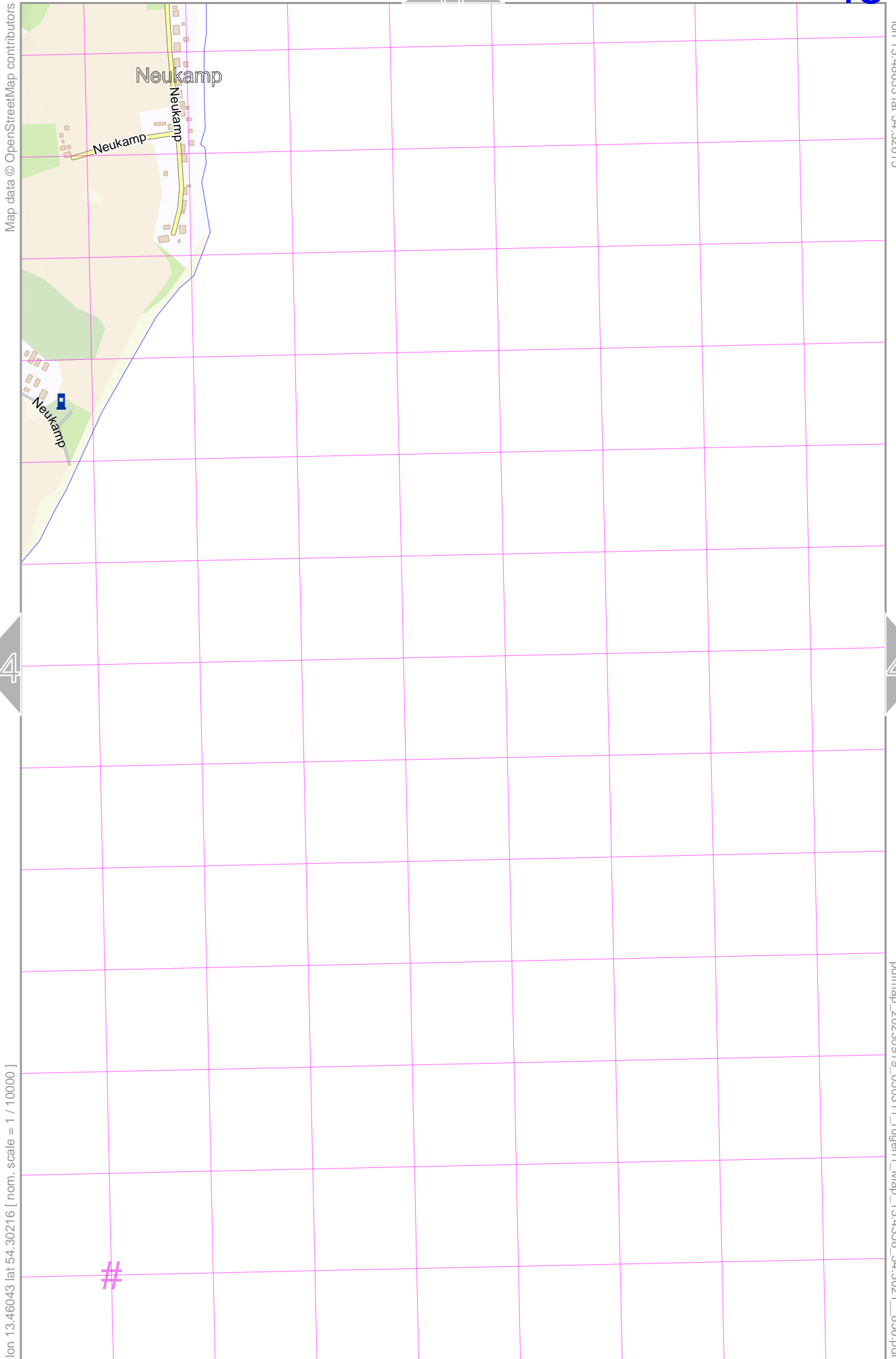
Map data © OpenStreetMap contributors

lon 13.46197 lat 54.32615

lon 13.43586 lat 54.30216 [nom. scale = 1 / 100000]

pdfmap_20230919_050311_rügen1_Map_13.4358_54.3021_856.pdf

UTM: 33 U easting 398.40 km northing 6018.40 km
 UTM-Grid-width = 200m
 Contour interval = 20m



Map data © OpenStreetMap contributors

lon 13.48655 lat 54.32615

44

46

lon 13.46043 lat 54.30216 [nom. scale = 1 / 10000]

pdfmap_20230919_050311_rügen1_Map_13.4358_54.3021_856.pdf

UTM: 33 U easting 400.00 km northing 6018.40 km
UTM-Grid-width = 200m
Contour interval = 20m



18

Map data © OpenStreetMap contributors

lon 13.51113 lat 54.32615

45

47

lon 13.48501 lat 54.30216 [nom. scale = 1 / 10000]

pdfmap_20230919_050311_rügen1_Map_13.4958_54.3021_856.pdf

#

UTM: 33 U easting 401.60 km northing 6018.40 km
UTM-Grid-width = 200m
Contour interval = 20m

74

Map data © OpenStreetMap contributors

lon 13.53570 lat 54.32615

lon 13.50959 lat 54.30216 [nom. scale = 1 / 10000]

pdfmap_20230919_050311_rügen1_Map_13.4358_54.3021_856.pdf

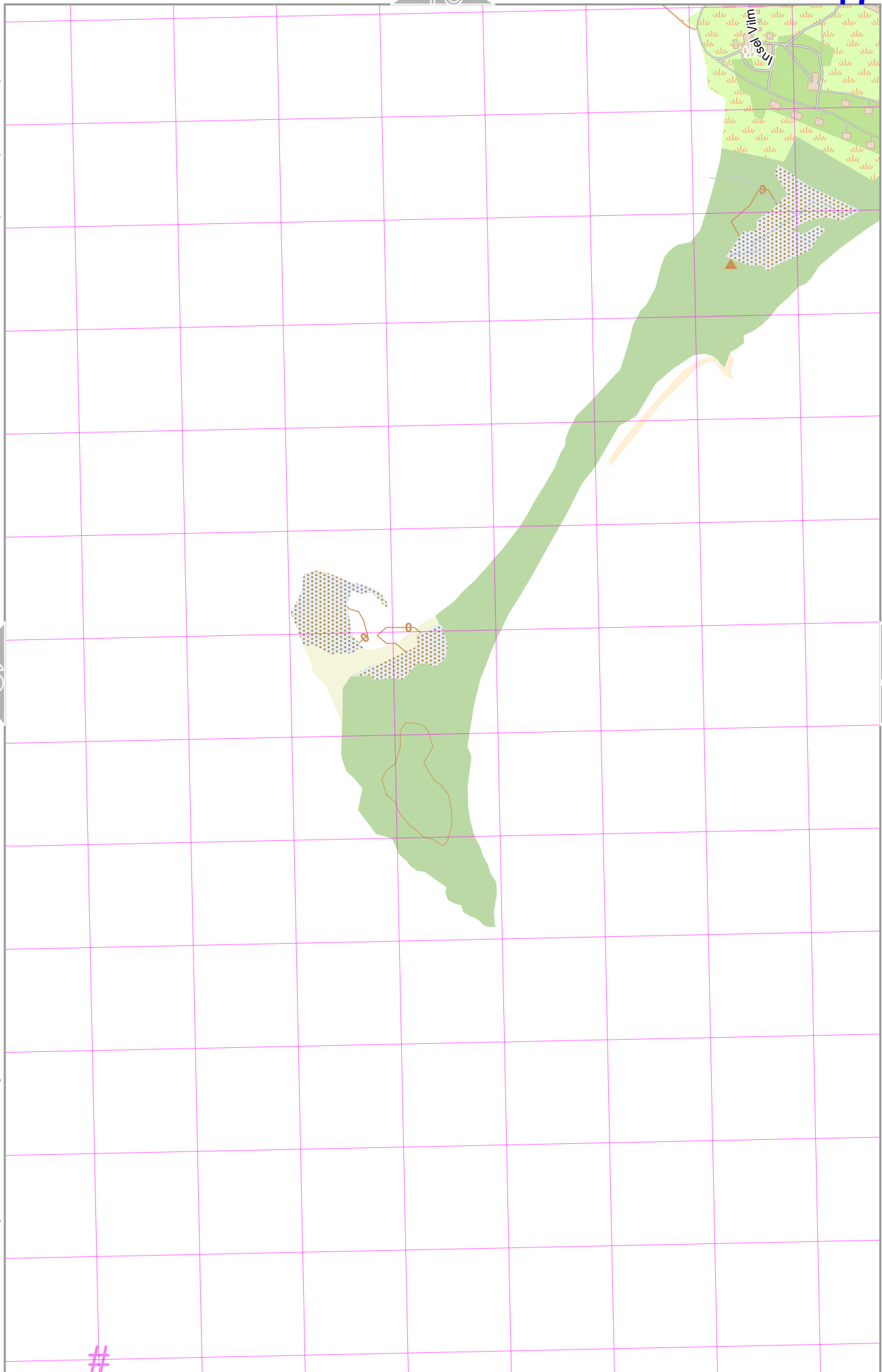
46

48

#


UTM: 33 U easting 403.20 km northing 6018.20 km
UTM-Grid-width = 200m
Contour interval = 20m

75



Map data © OpenStreetMap contributors

lon 13.56028 lat 54.32615



47

49

lon 13.53417 lat 54.30216 [nom. scale = 1 / 10000]

pdfmap_20230919_050311_rügen1_Map_13.4358_54.3021_856.pdf

UTM: 33 U easting 404.80 km northing 6018.20 km
 UTM-Grid-width = 200m
 Contour interval = 20m

21

Map data © OpenStreetMap contributors

lon 13.58486 lat 54.32615

48

50

lon 13.55874 lat 54.30216 [nom. scale = 1 / 10000]

pdfmap_20230919_050311_rügen1_Map_13.4358_54.3021_856.pdf

#

UTM: 33 U easting 406.40 km northing 6018.20 km
UTM-Grid-width = 200m
Contour interval = 20m

77

Map data © OpenStreetMap contributors

lon 13.60944 lat 54.32615

49

51

lon 13.58332 lat 54.30216 [nom. scale = 1 / 10000]

pdfmap_20230919_050311_rügen1_Map_13.4358_54.3021_856.pdf

#

UTM: 33 U easting 408.00 km northing 6018.20 km
UTM-Grid-width = 200m
Contour interval = 20m

78

Map data © OpenStreetMap contributors

lon 13.63401 lat 54.32615

lon 13.60790 lat 54.30216 [nom. scale = 1 / 10000]

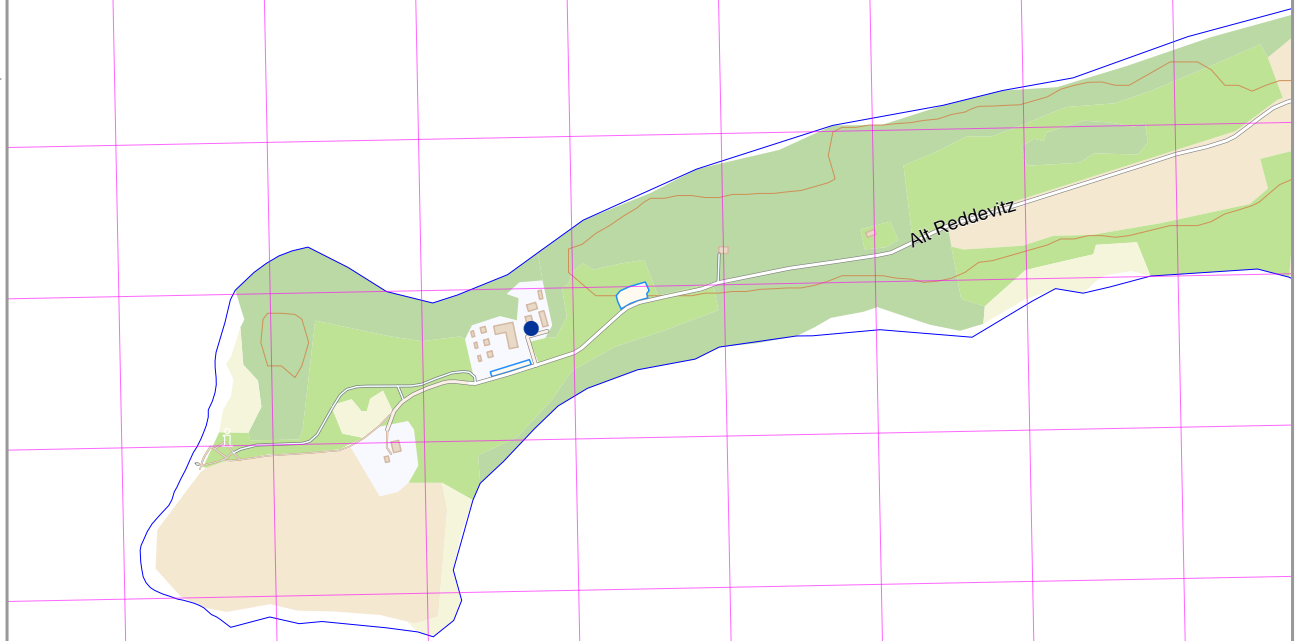
pdfmap_20230919_050311_rügen1_Map_13.4358_54.3021_856.pdf

UTM: 33 U easting 409.60 km northing 6018.20 km
UTM-Grid-width = 200m
Contour interval = 20m

50

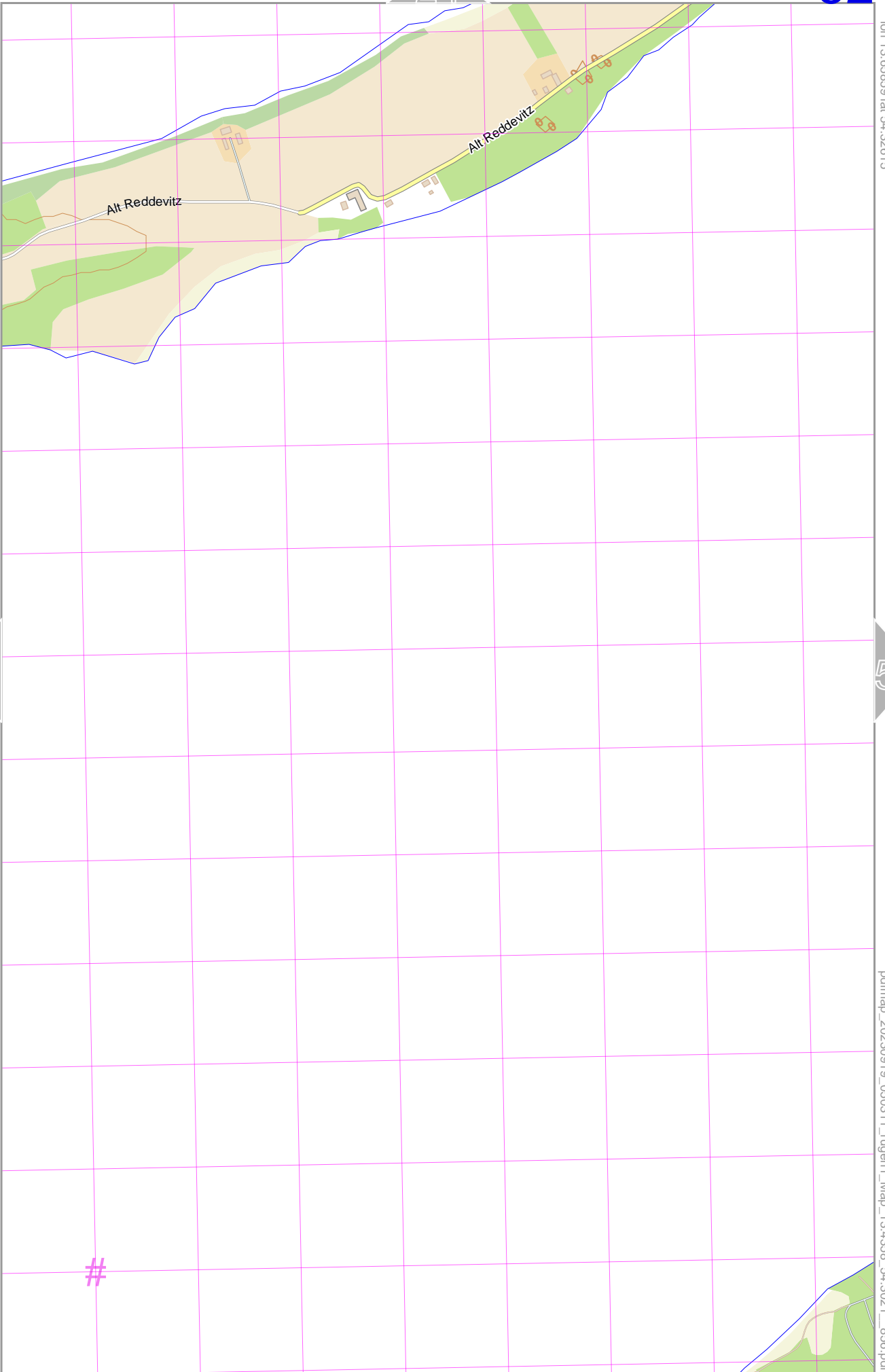
52

#



Map data © OpenStreetMap contributors

lon 13.65859 lat 54.32615



Alt Reddevitz

Alt Reddevitz

51

53

lon 13.63248 lat 54.30216 [nom. scale = 1 / 10000]

pdfmap_20230919_050311_rügen1_Map_13.4358_54.3021_856.pdf

UTM: 33 U easting 411.20 km northing 6018.20 km
 UTM-Grid-width = 200m
 Contour interval = 20m

80

Map data © OpenStreetMap contributors

lon 13.68317 lat 54.32615

52

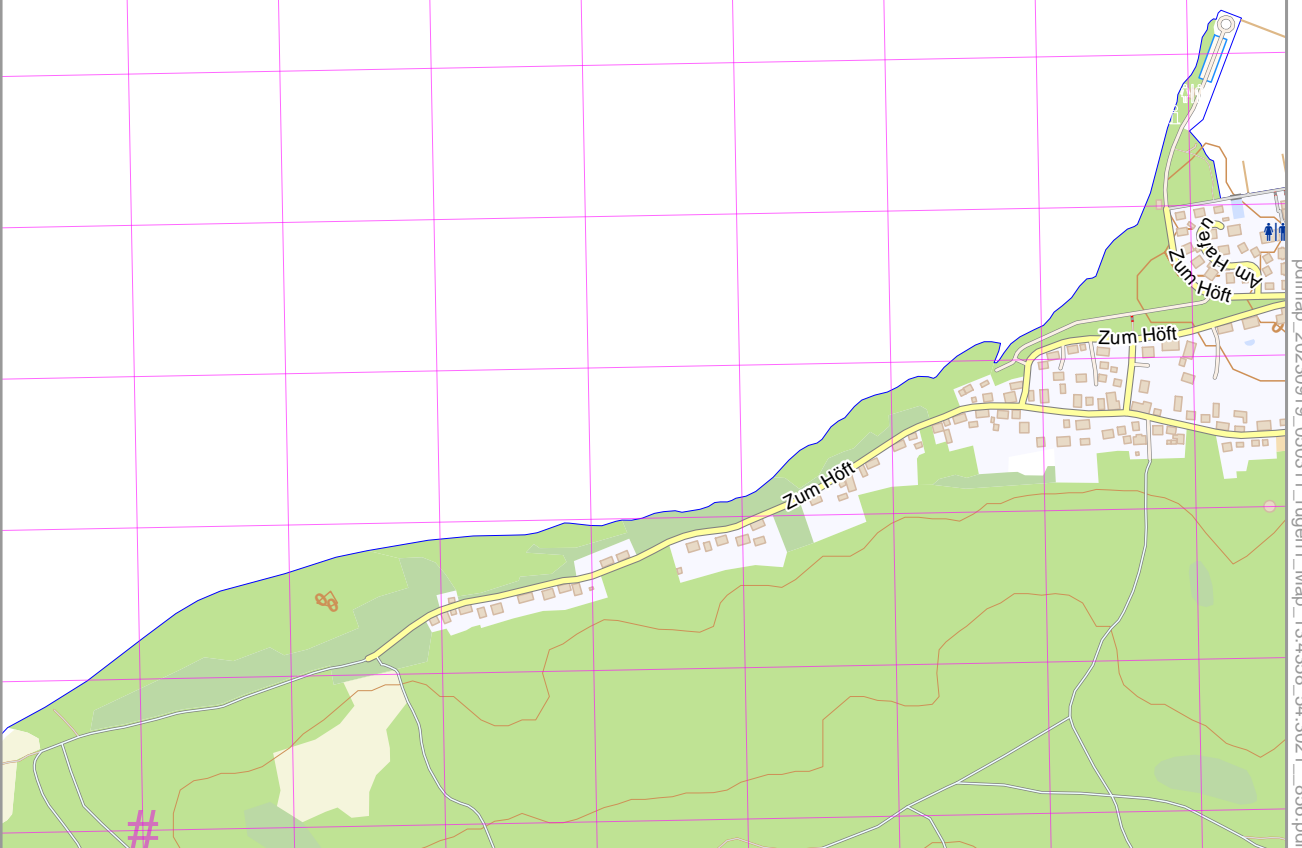
54

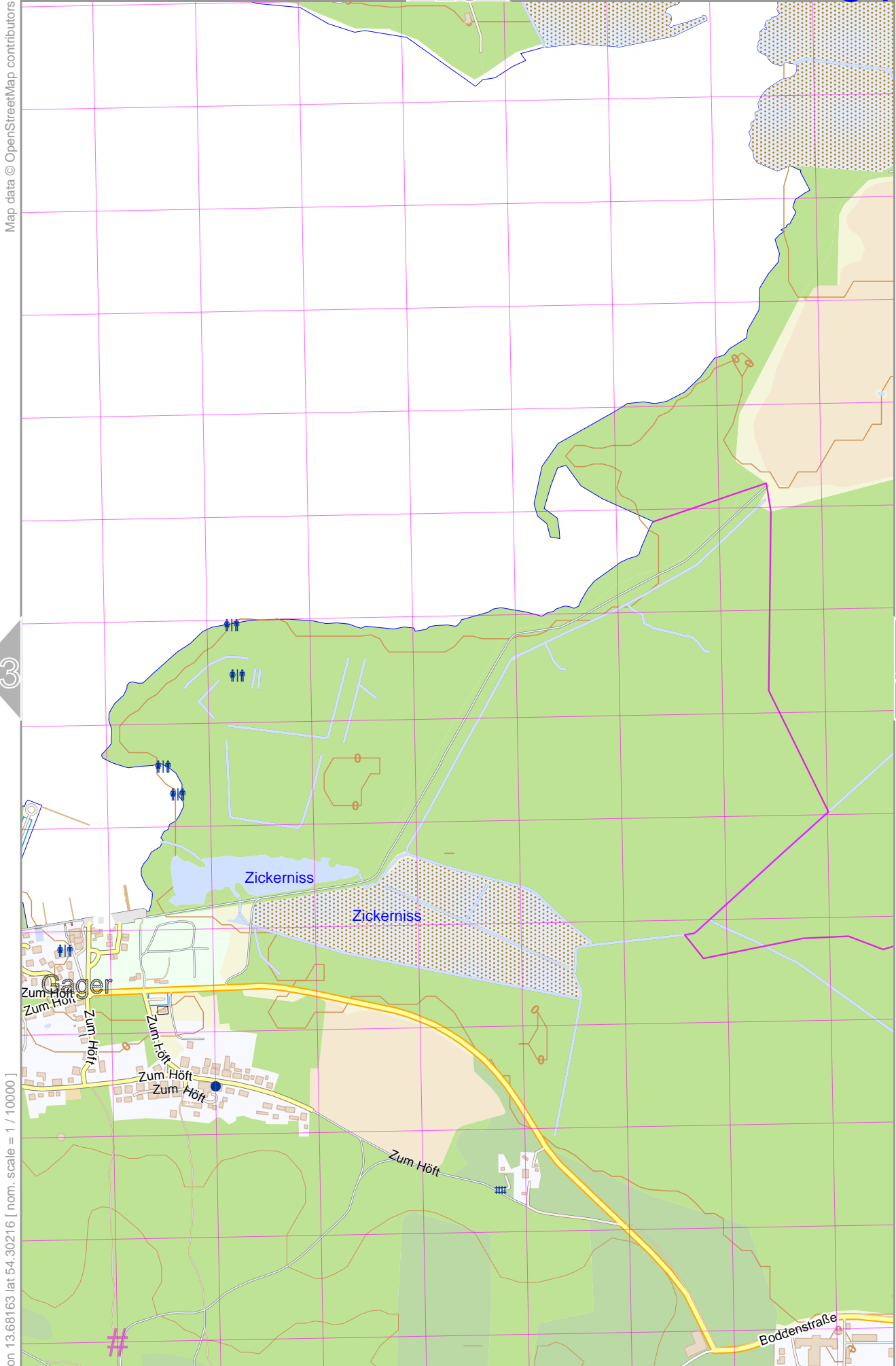
lon 13.65706 lat 54.30216 [nom. scale = 1 / 10000]

pdfmap_20230919_050311_rügen1_Map_13.4358_54.3021_856.pdf

UTM: 33 U easting 412.80 km northing 6018.00 km
UTM-Grid-width = 200m
Contour interval = 20m

81





Map data © OpenStreetMap contributors

lon 13.70775 lat 54.32615

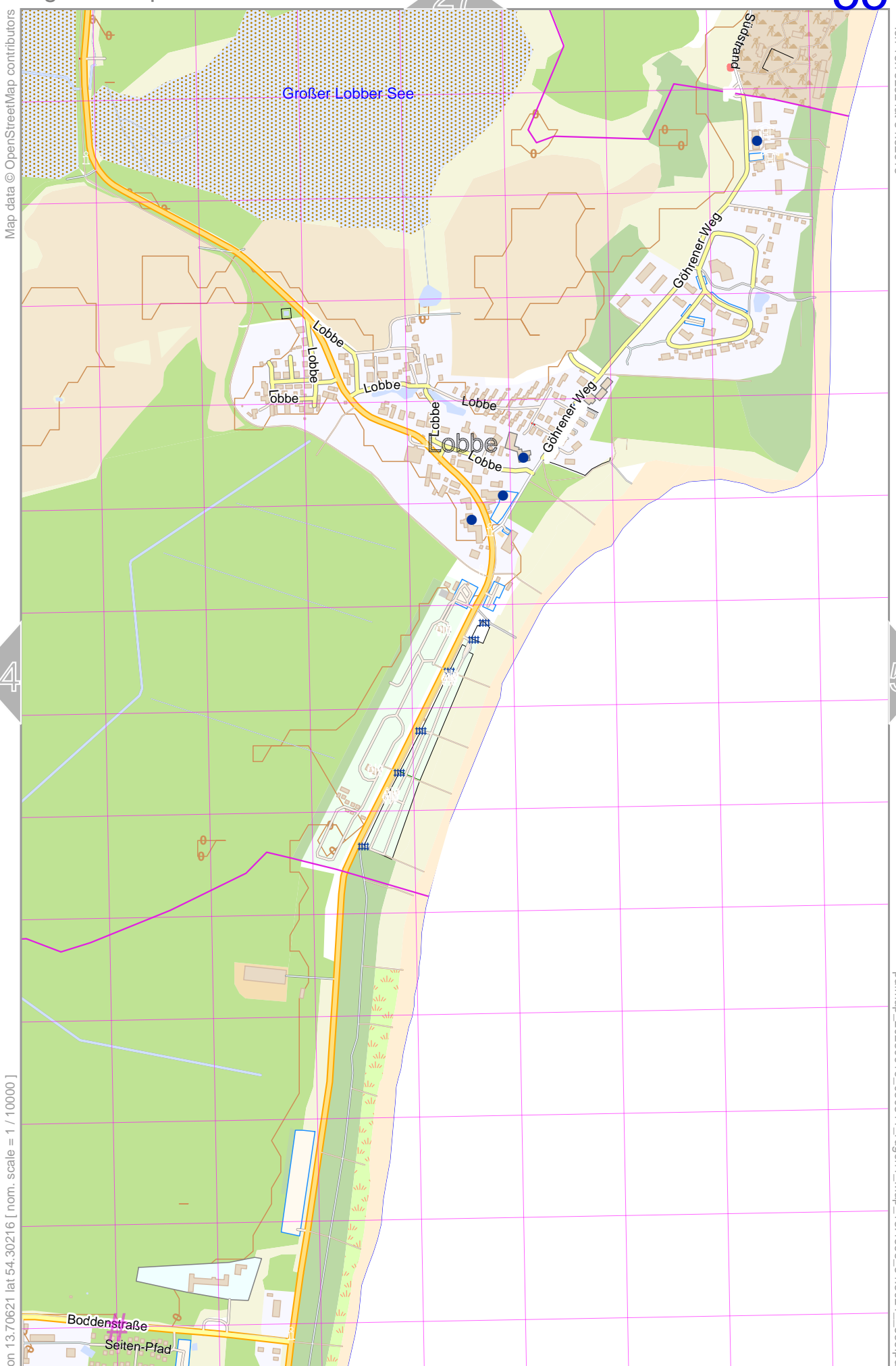
53

55

lon 13.68163 lat 54.30216 [nom. scale = 1 / 10000]

pdfmap_20230919_050311_rügen1_Map_13.4358_54.3021_856.pdf

UTM: 33 U easting 414.40 km northing 6018.00 km
 UTM-Grid-width = 200m
 Contour interval = 20m



Map data © OpenStreetMap contributors

lon 13.73232 lat 54.32615

lon 13.70621 lat 54.30216 [nom. scale = 1 / 10000]

pdfmap_20230919_050311_rügen1_Map_13.4358_54.3021_856.pdf

UTM: 33 U easting 416.00 km northing 6018.00 km
 UTM-Grid-width = 200m
 Contour interval = 20m

Map data © OpenStreetMap contributors

lon 13.75990 lat 54.32615

lon 13.73079 lat 54.30216 [nom. scale = 1 / 10000]

pdfmap_20230919_050311_rügen1_Map_13.4358_54.3021_856.pdf

UTM: 33 U easting 417.60 km northing 6018.00 km
UTM-Grid-width = 200m
Contour interval = 20m

55

57

#

Map data © OpenStreetMap contributors

lon 13.78148 lat 54.32615

57
6

lon 13.75537 lat 54.30216 [nom. scale = 1 / 10000]

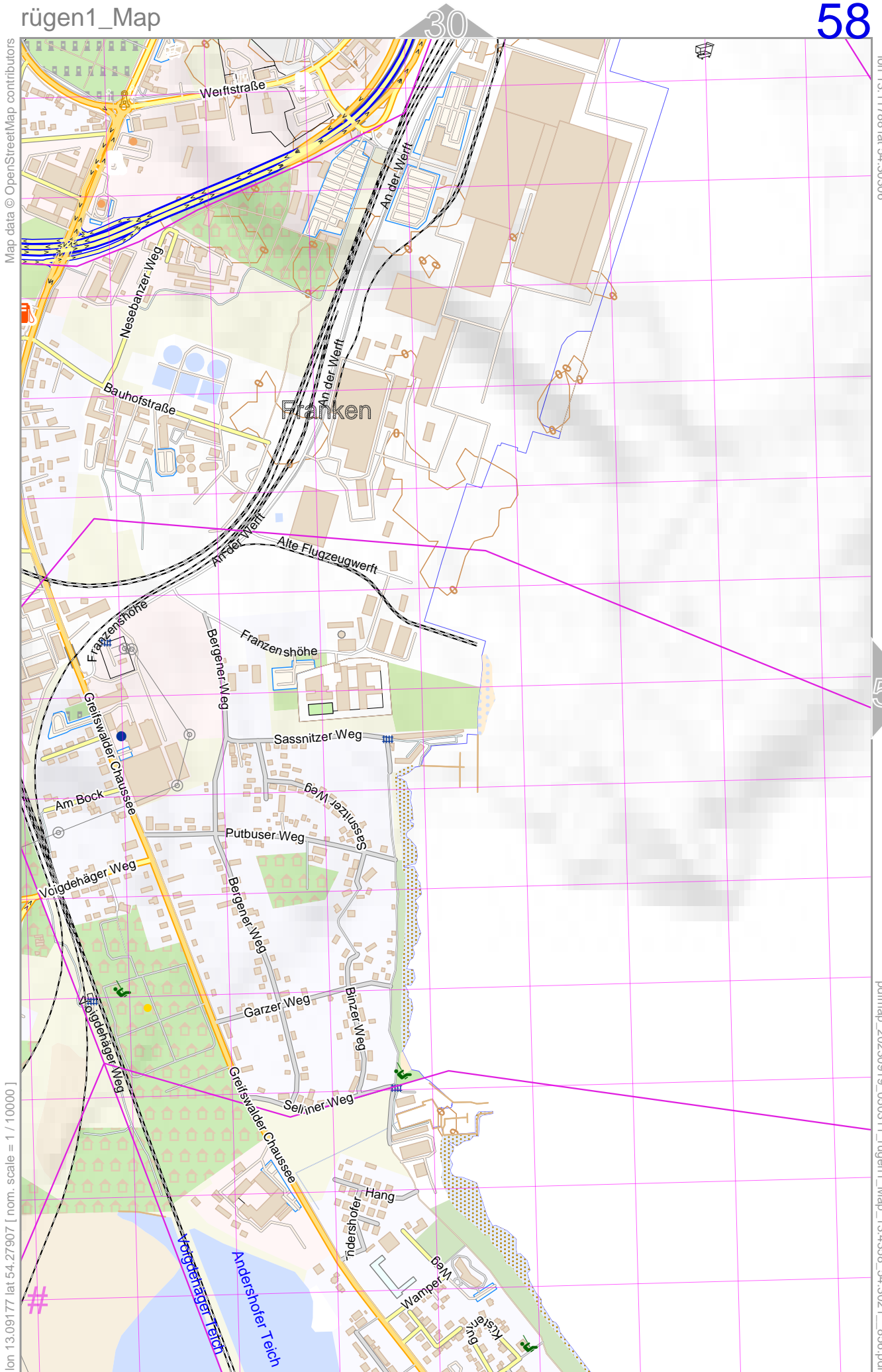
pdfmap_20230919_050311_rügen1_Map_13.4358_54.3021_856.pdf

#

UTM: 33 U easting 419.20 km northing 6018.00 km
UTM-Grid-width = 200m
Contour interval = 20m

Map data © OpenStreetMap contributors

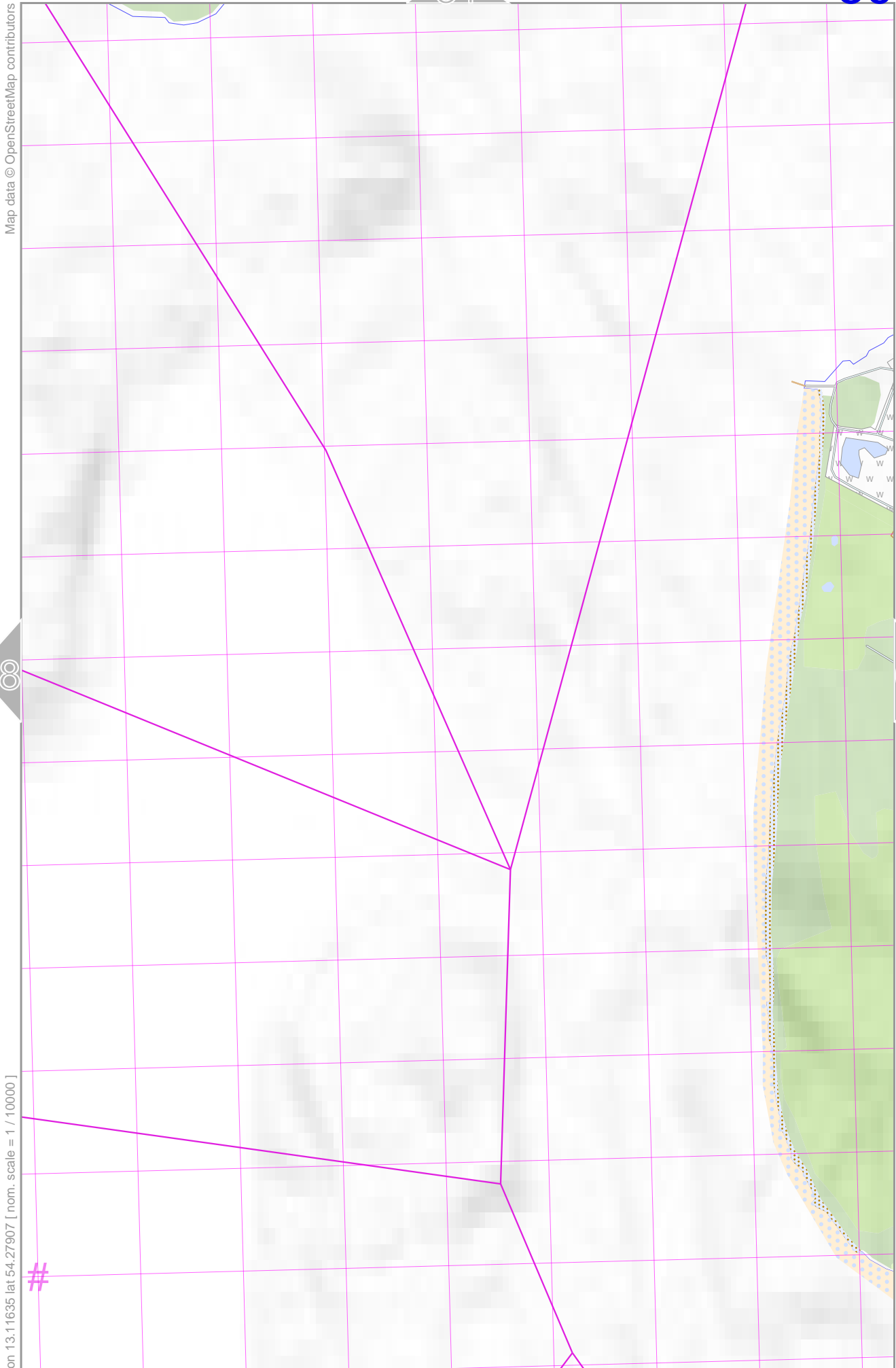
lon 13.11788 lat 54.30306



lon 13.09177 lat 54.27907 [nom. scale = 1 / 100000]

pdfmap_20230919_050311_rügen1_Map_13.4358_54.3021_856.pdf

UTM: 33 U easting 375.80 km northing 6016.40 km
 UTM-Grid-width = 200m
 Contour interval = 20m



Map data © OpenStreetMap contributors

lon 13.14246 lat 54.30306

88

60

lon 13.11635 lat 54.27907 [nom. scale = 1 / 100000]

UTM: 33 U easting 377.40 km northing 6016.40 km
 UTM-Grid-width = 200m
 Contour interval = 20m

pdfmap_20230919_050311_rügen1_Map_13.4358_54.3021_856.pdf

87

Map data © OpenStreetMap contributors

lon 13.16704 lat 54.30306



lon 13.14093 lat 54.27907 [nom. scale = 1 / 100000]

pdfmap_20230919_050311_rügen1_Map_13.4358_54.3021_856.pdf

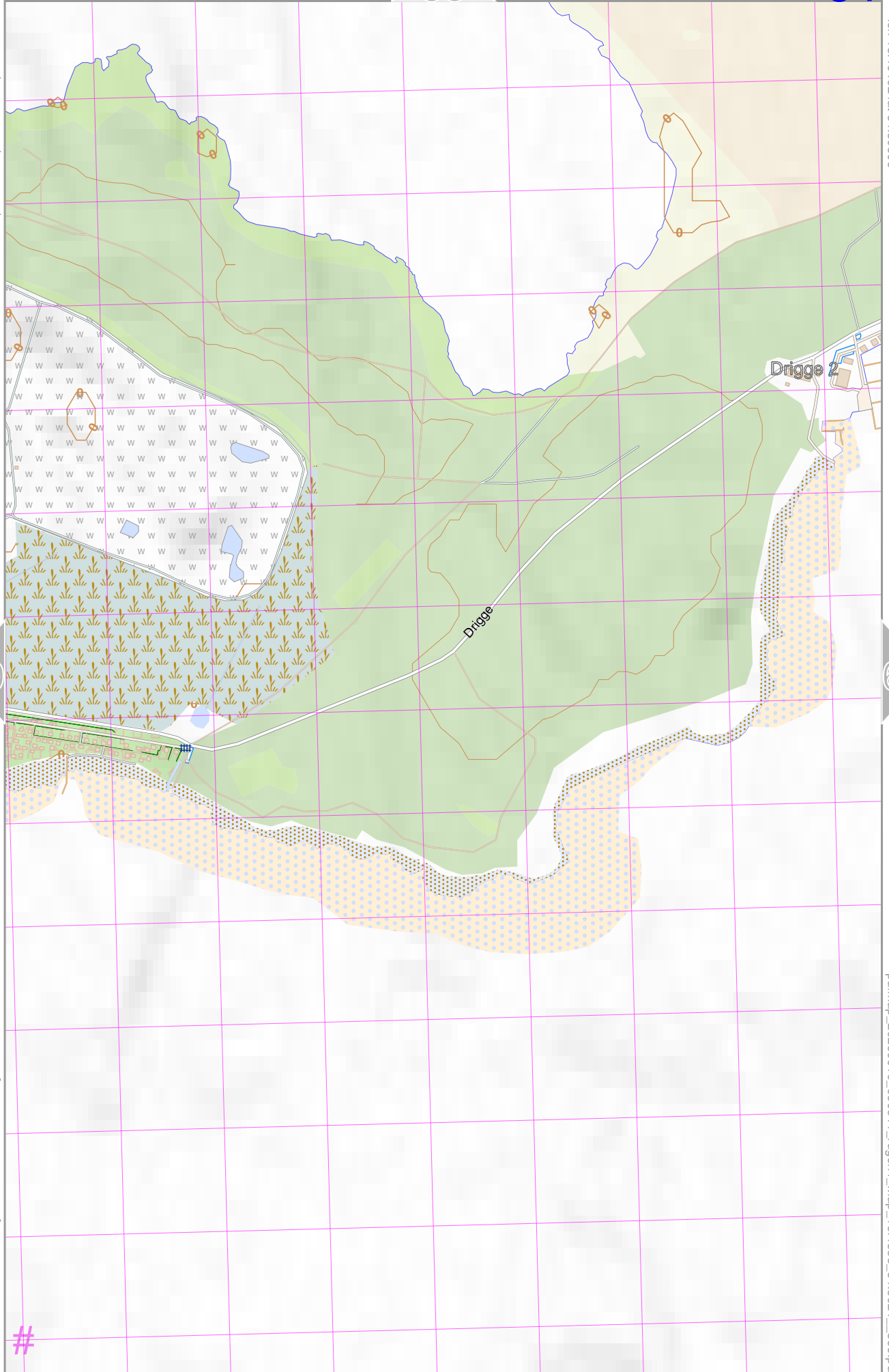
UTM: 33 U easting 379.00 km northing 6016.20 km
 UTM-Grid-width = 200m
 Contour interval = 20m

Map data © OpenStreetMap contributors

lon 13.19162 lat 54.30306

lon 13.16550 lat 54.27907 [nom. scale = 1 / 10000]

pdfmap_20230919_050311_rügen1_Map_13.4358_54.3021_856.pdf

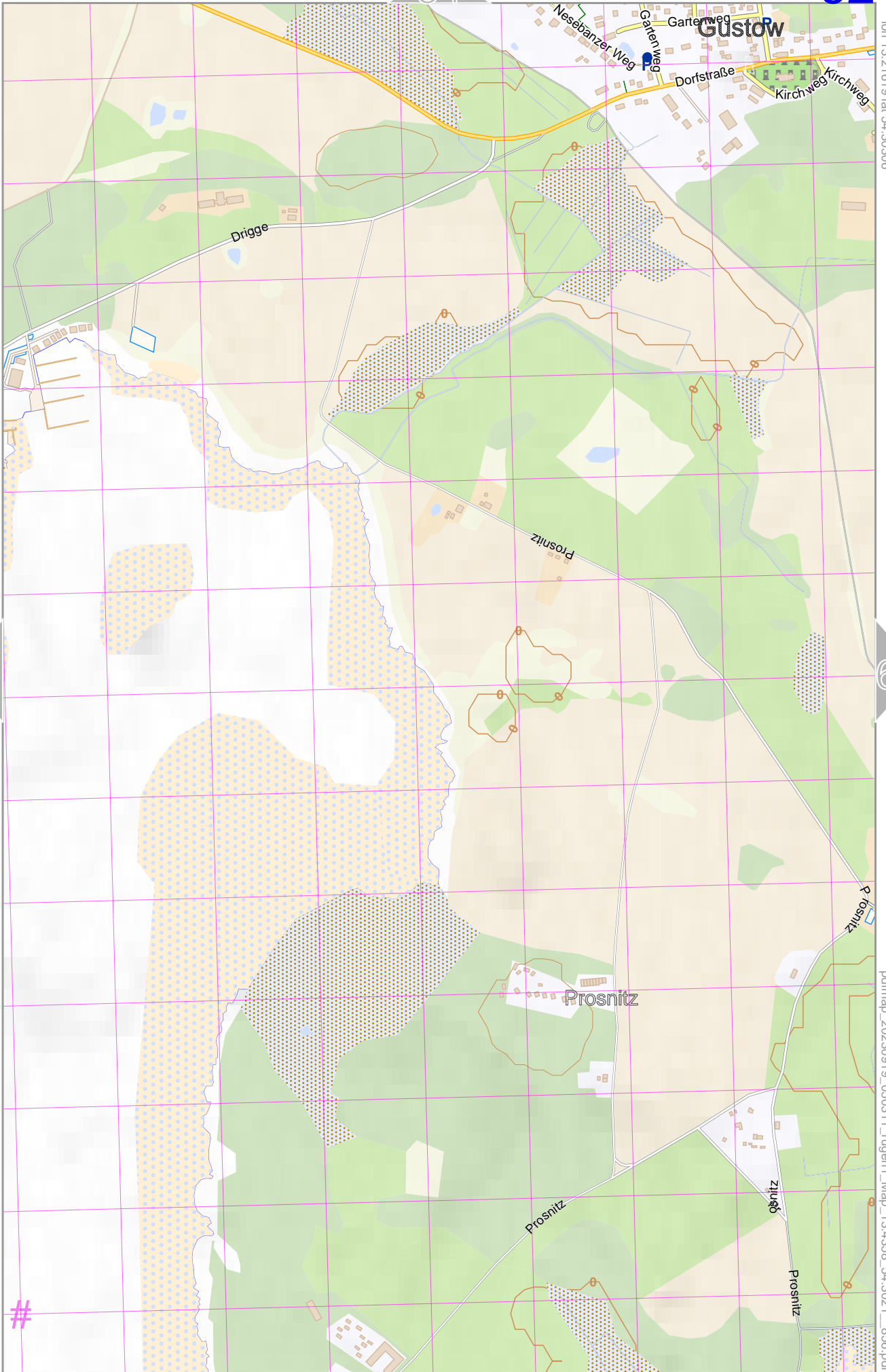


UTM: 33 U easting 380.60 km northing 6016.20 km
 UTM-Grid-width = 200m
 Contour interval = 20m

#

Map data © OpenStreetMap contributors

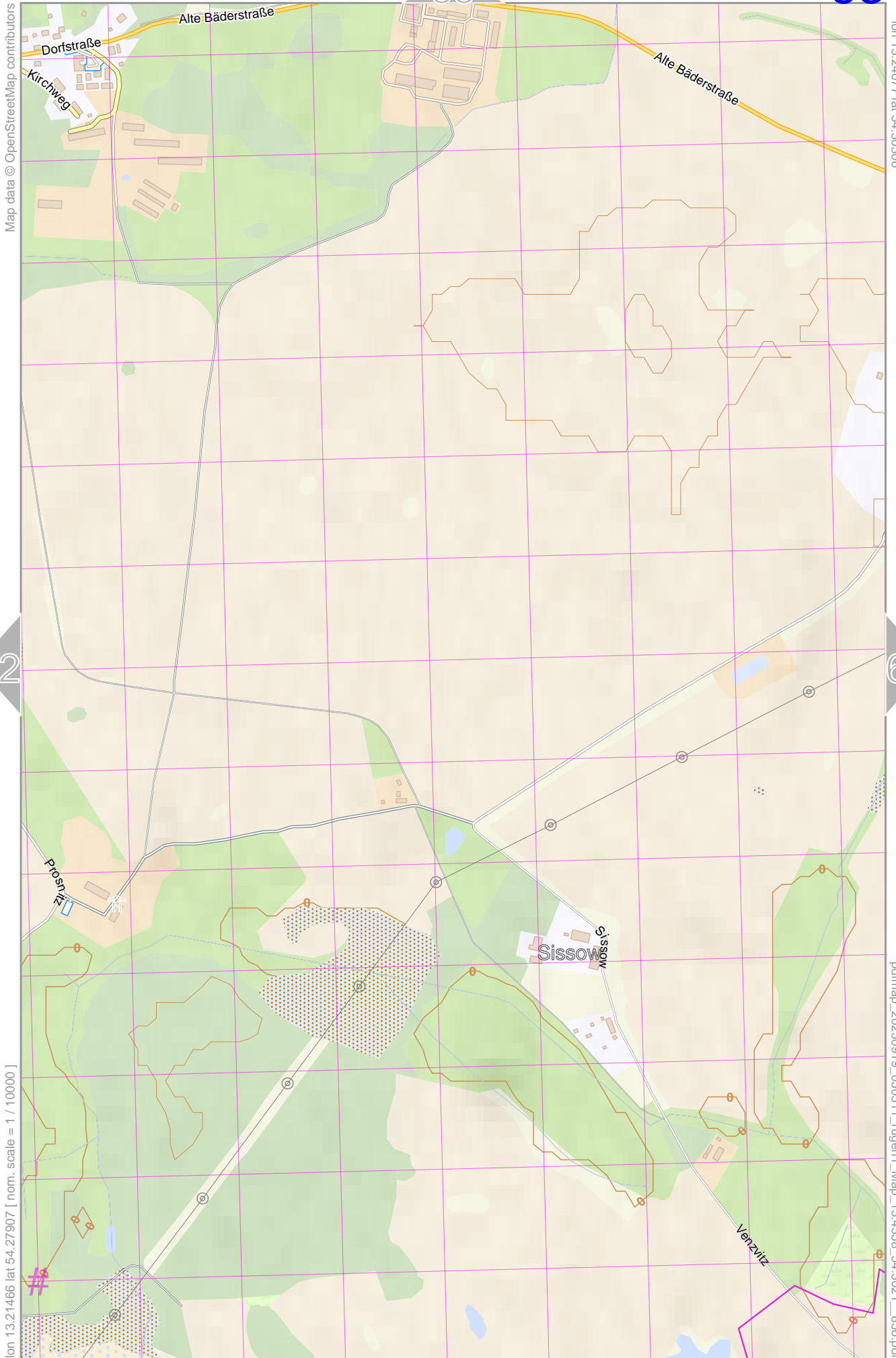
lon 13.216191 lat 54.30306



lon 13.19008 lat 54.27907 [nom. scale = 1 / 10000]

UTM: 33 U easting 382.20 km northing 6016.20 km
 UTM-Grid-width = 200m
 Contour interval = 20m

pdfmap_20230919_050311_rügen1_Map_13.4358_54.3021_856.pdf



lon 13.21466 lat 54.27907 [nom. scale = 1 / 100000]

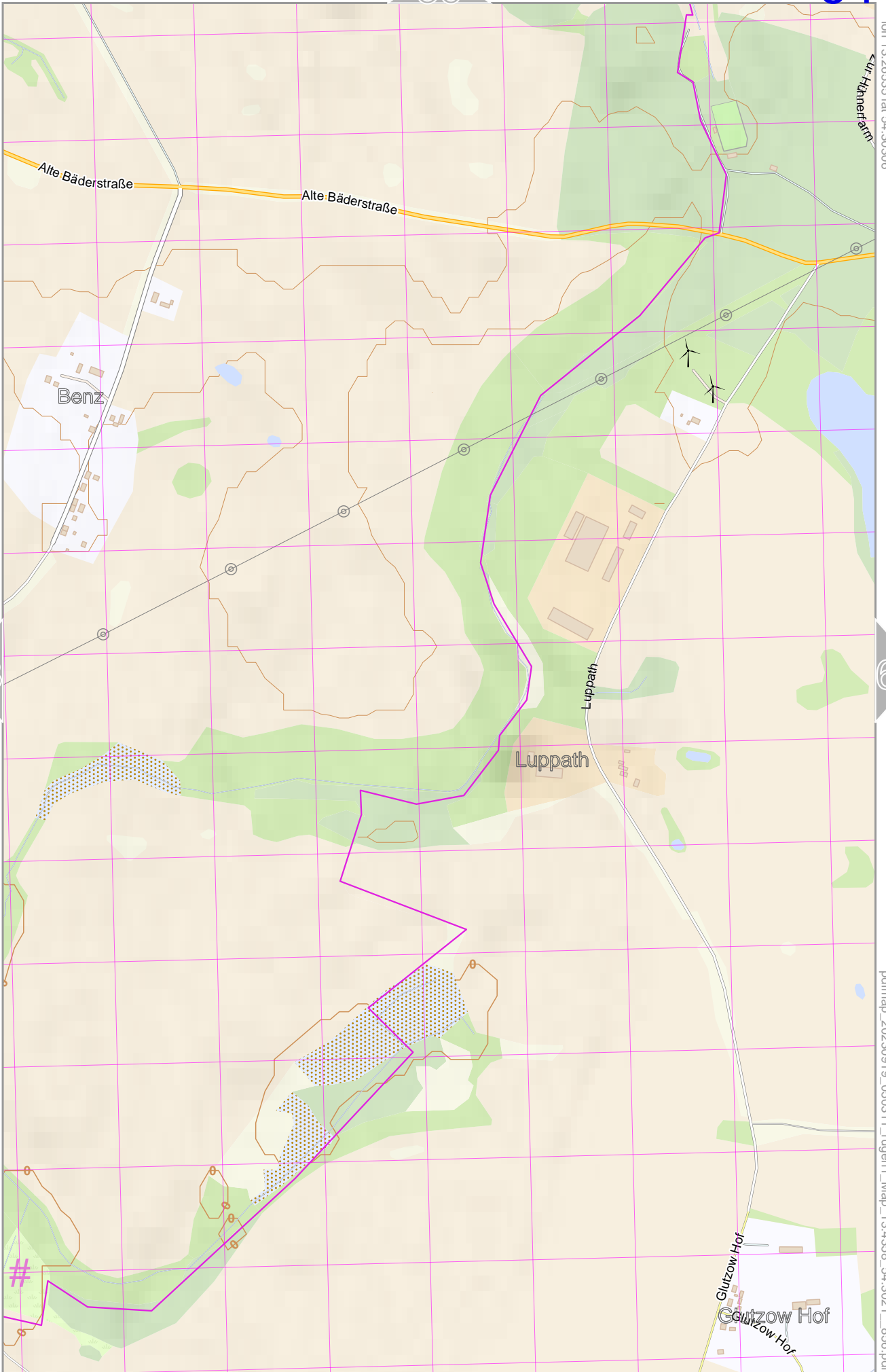
lon 13.24077 lat 54.30306

pdfmap_20230919_050311_rügen1_Map_13.4358_54.3021_856.pdf

UTM: 33 U easting 383.80 km northing 6016.20 km
UTM-Grid-width = 200m
Contour interval = 20m

Map data © OpenStreetMap contributors

lon 13.26535 lat 54.30306



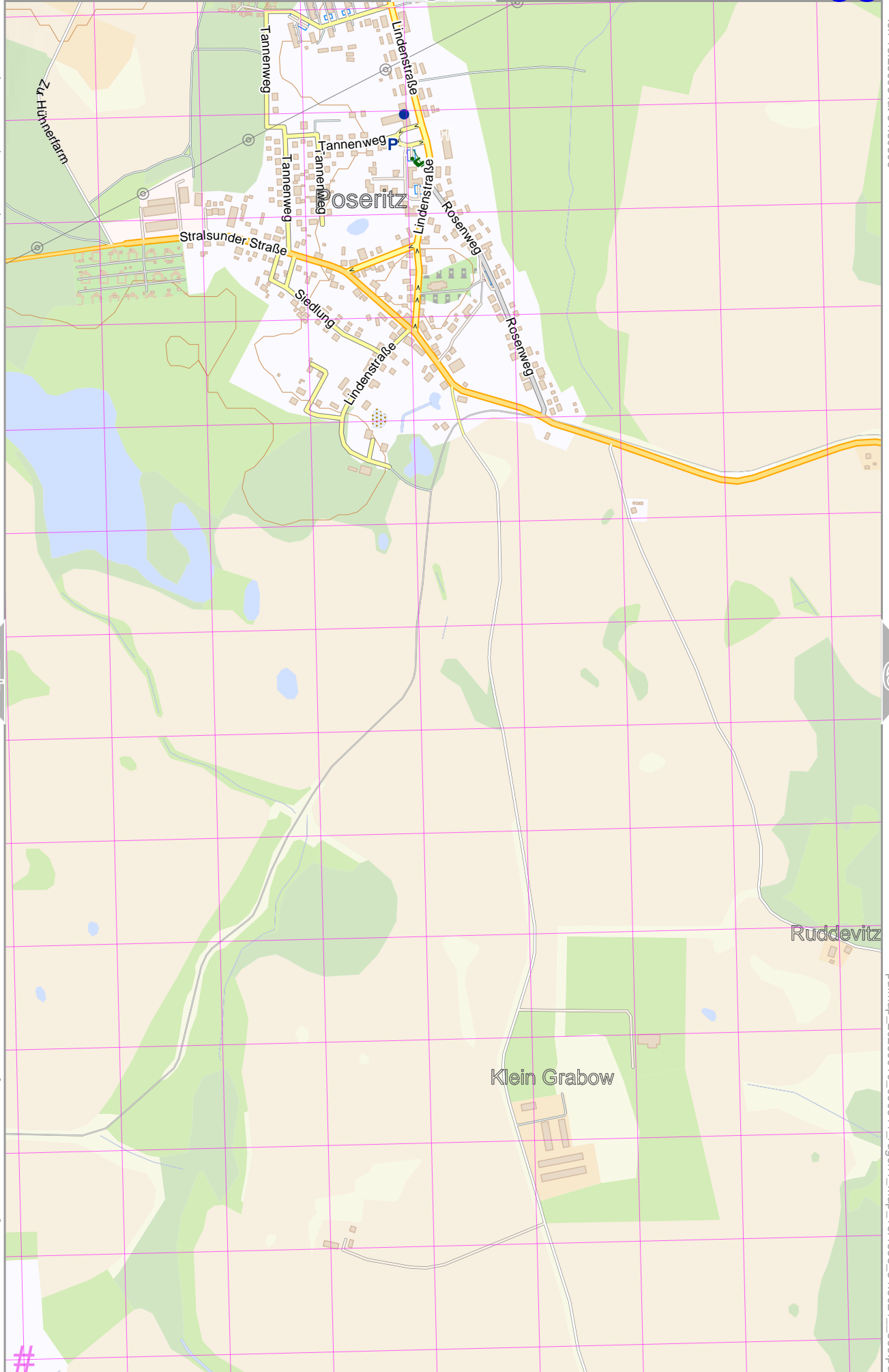
lon 13.23924 lat 54.27907 [nom. scale = 1 / 100000]

pdfmap_20230919_050311_rügen1_Map_13.4358_54.3021_856.pdf

UTM: 33 U easting 385.40 km northing 6016.20 km
 UTM-Grid-width = 200m
 Contour interval = 20m

Map data © OpenStreetMap contributors

lon 13.28993 lat 54.30306



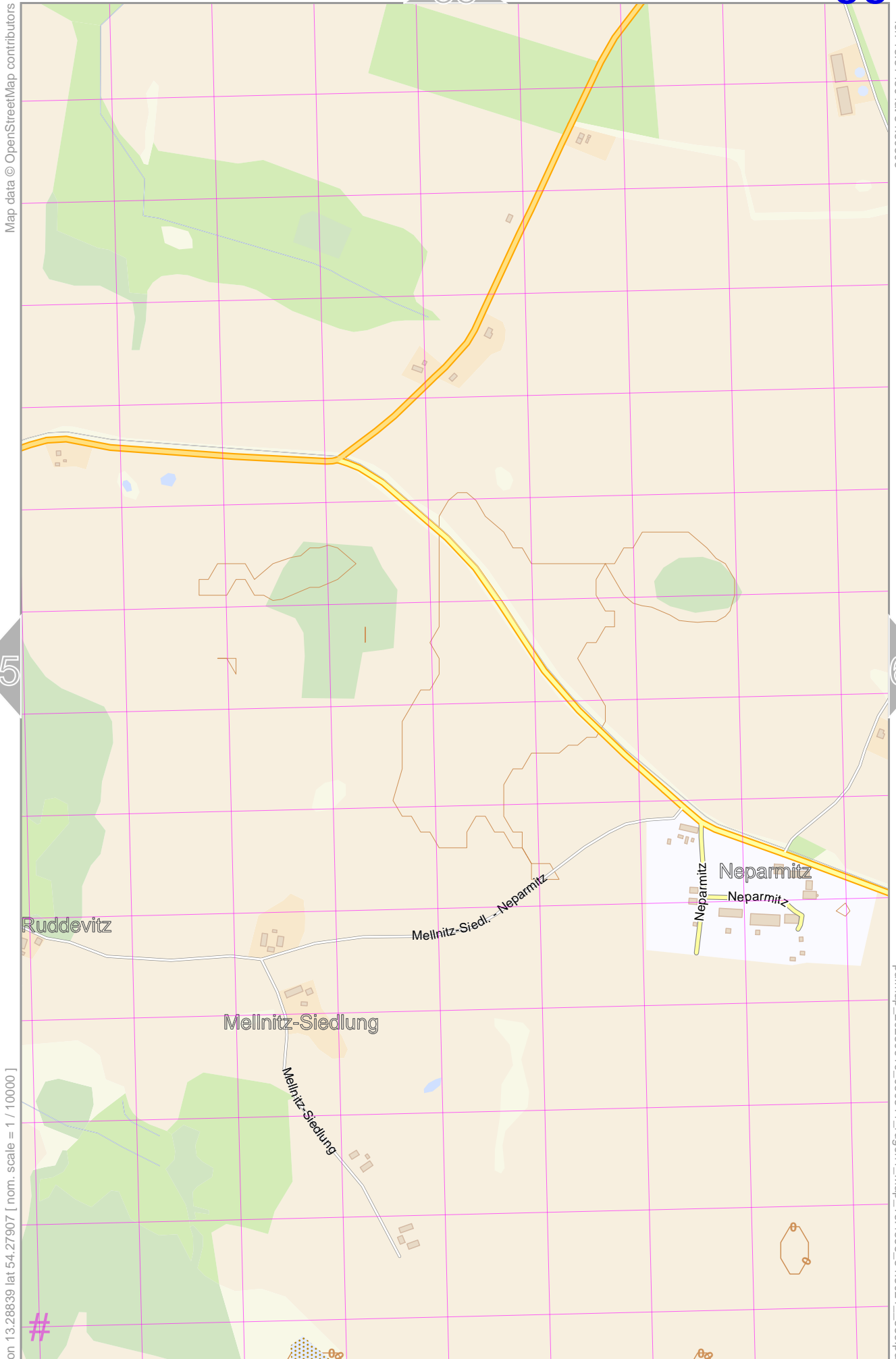
lon 13.26381 lat 54.27907 [nom. scale = 1 / 10000]

pdfmap_20230919_050311_rügen1_Map_13.4358_54.3021_856.pdf

UTM: 33 U easting 387.00 km northing 6016.00 km
 UTM-Grid-width = 200m
 Contour interval = 20m

Map data © OpenStreetMap contributors

lon 13.31450 lat 54.30306



lon 13.28839 lat 54.27907 [nom. scale = 1 / 10000]

pdfmap_20230919_050311_rügen1_Map_13.4358_54.3021_856.pdf

UTM: 33 U easting 388.60 km northing 6016.00 km
 UTM-Grid-width = 200m
 Contour interval = 20m

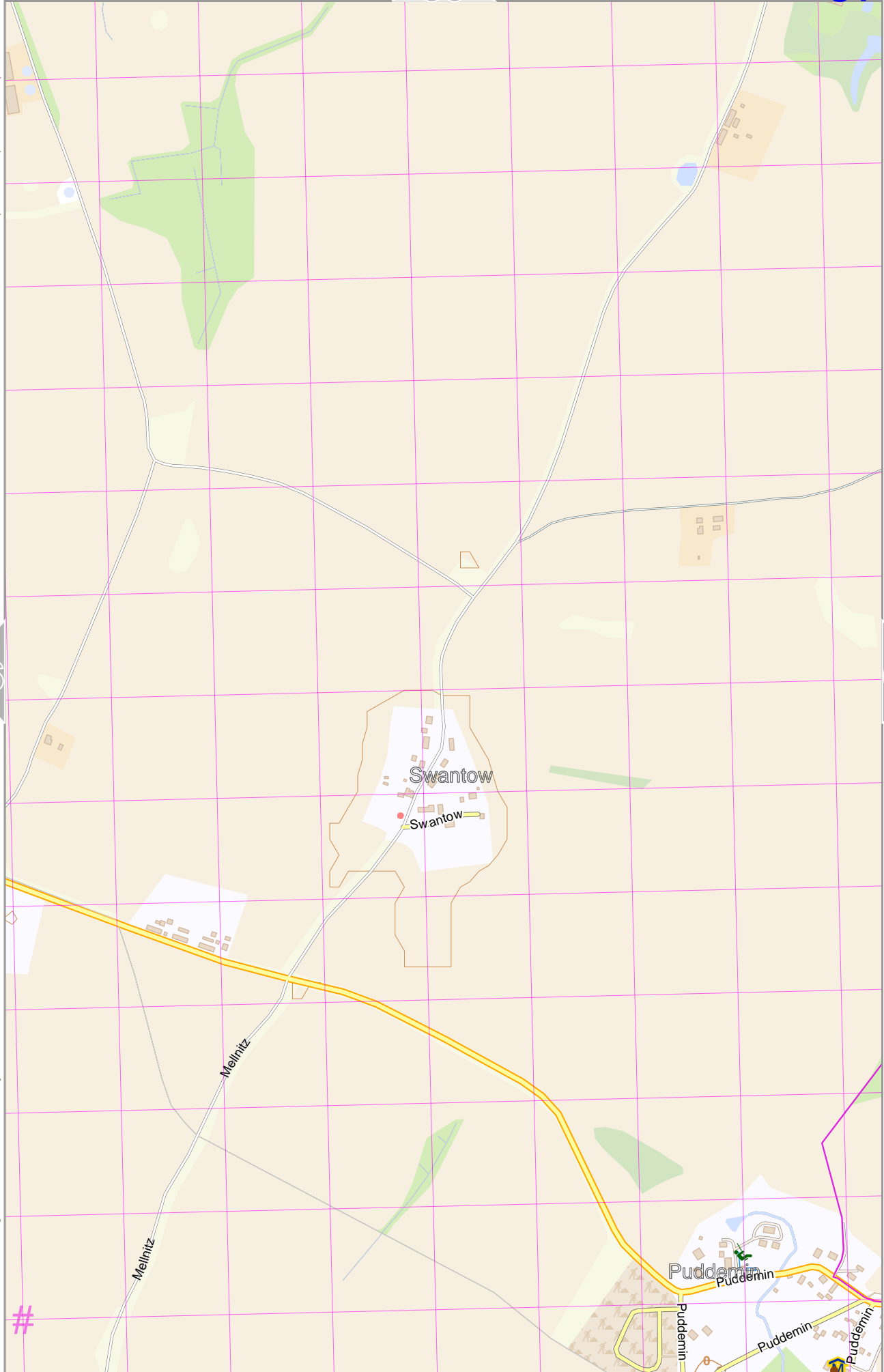
Map data © OpenStreetMap contributors

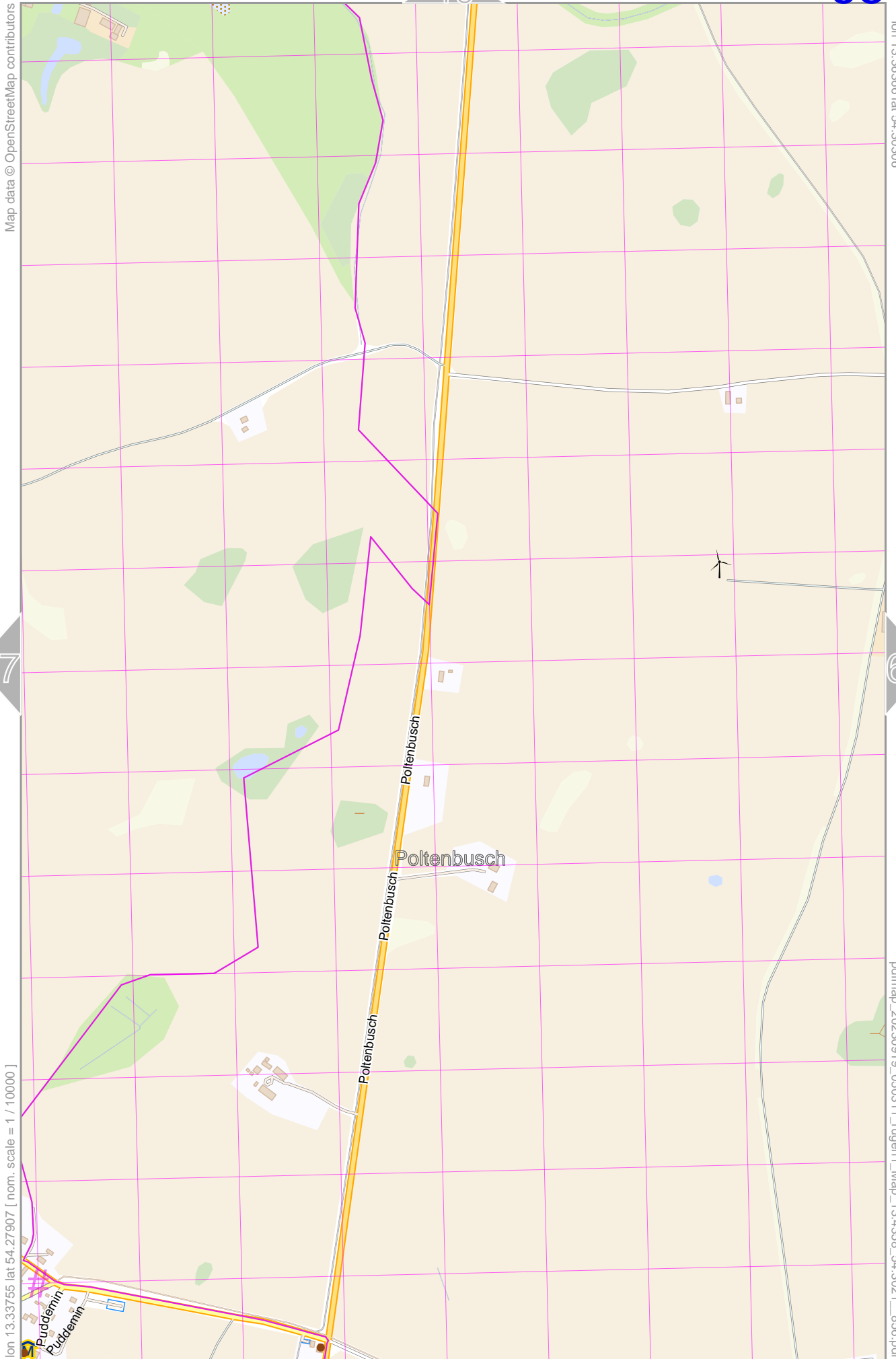
lon 13.33908 lat 54.30306

lon 13.31297 lat 54.27907 [nom. scale = 1 / 10000]

pdfmap_20230919_050311_rügen1_Map_13.4358_54.3021_856.pdf

UTM: 33 U easting 390.20 km northing 6016.00 km
UTM-Grid-width = 200m
Contour interval = 20m





lon 13.33755 lat 54.27907 [nom. scale = 1 / 10000]

lon 13.36366 lat 54.30306

polrmap_20230919_050311_rügen1_Map_13.4358_54.3021_856.pdf

UTM: 33 U easting 391.80 km northing 6016.00 km
UTM-Grid-width = 200m
Contour interval = 20m

41

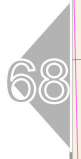
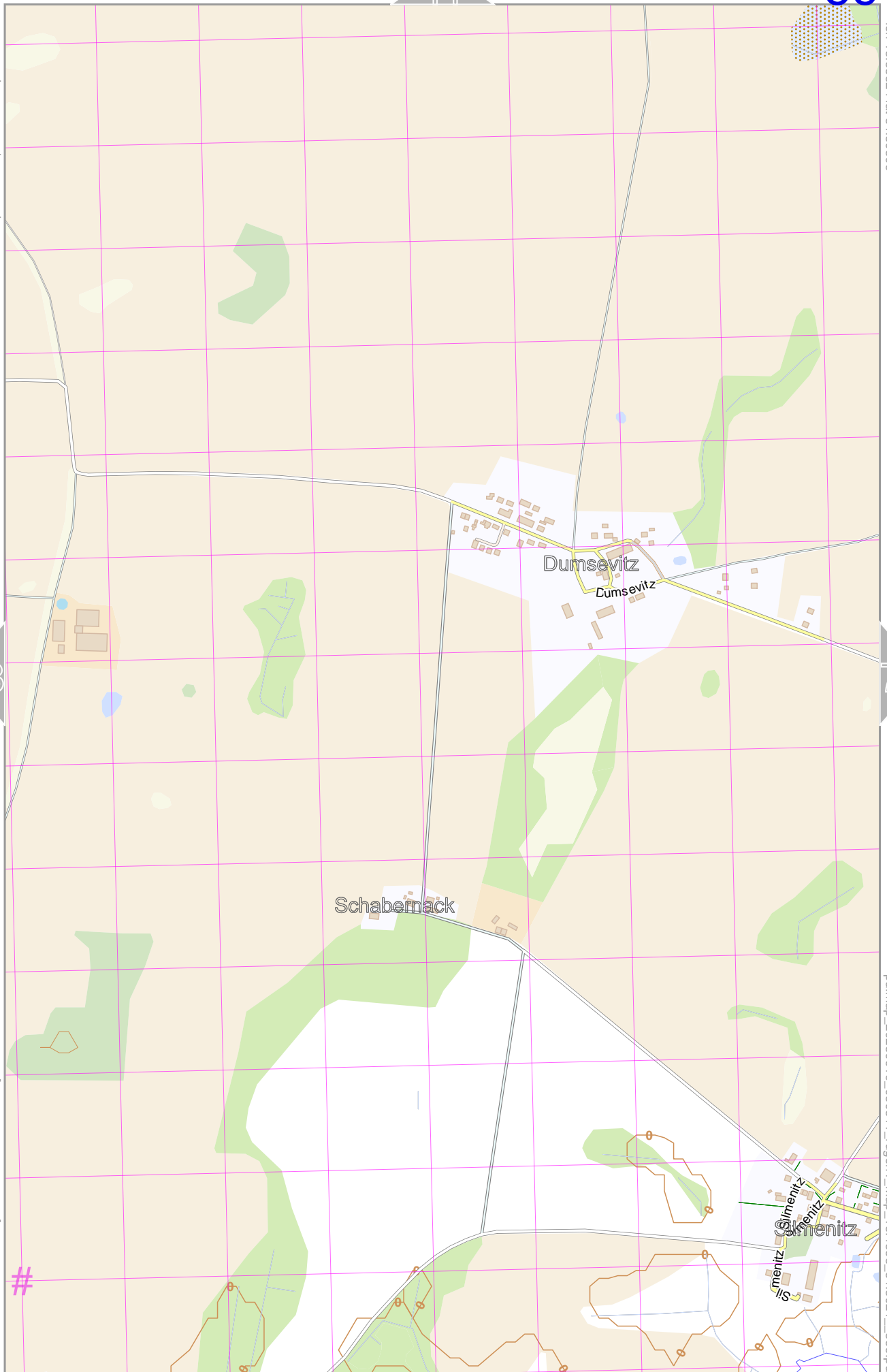
69

lon 13.38824 lat 54.30306

Map data © OpenStreetMap contributors

lon 13.36212 lat 54.27907 [nom. scale = 1 / 10000]

pdfmap_20230919_050311_rügen1_Map_13.4358_54.3021_856.pdf



UTM: 33 U easting 393.40 km northing 6016.00 km
 UTM-Grid-width = 200m
 Contour interval = 20m

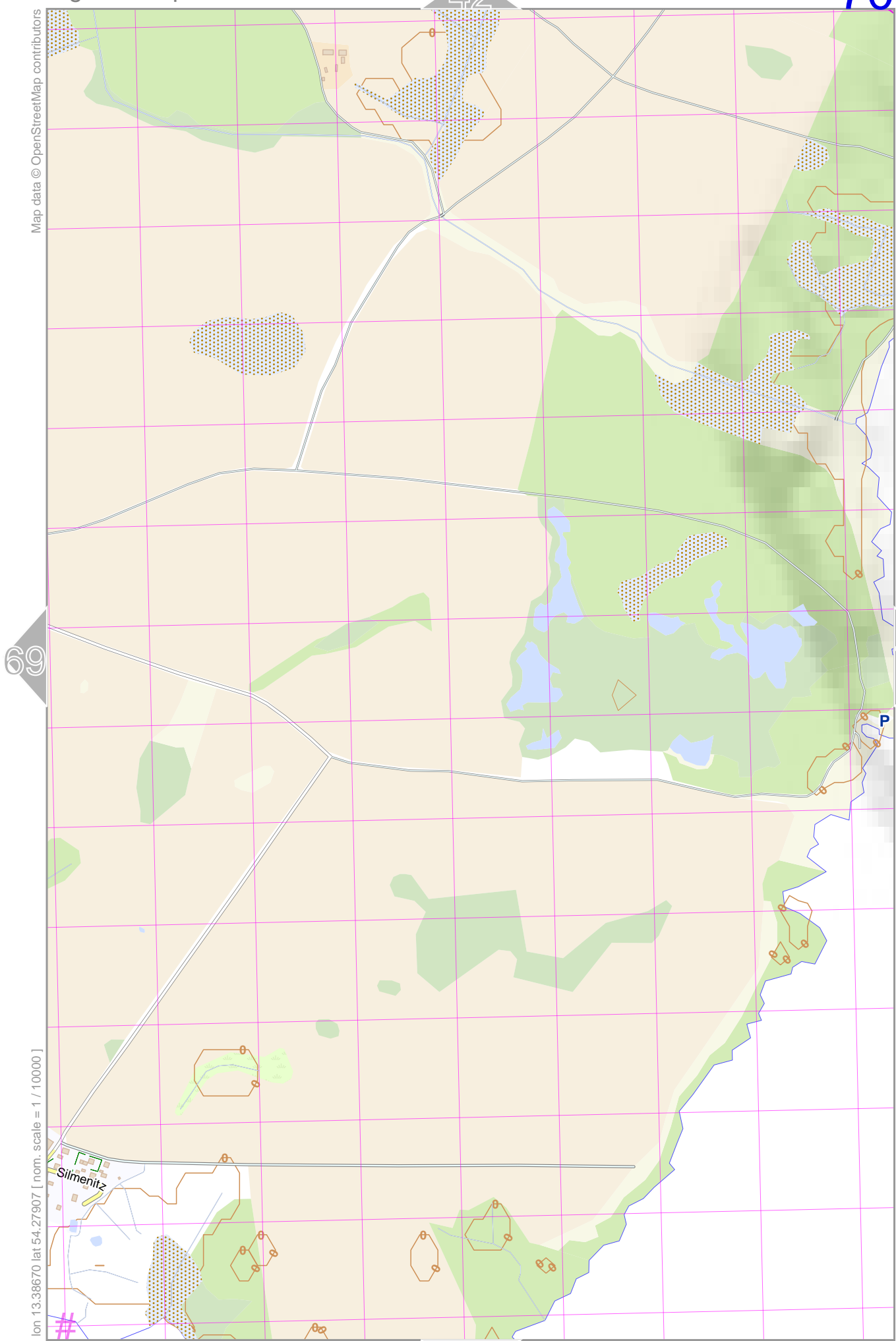
lon 13.41282 lat 54.30306

Map data © OpenStreetMap contributors

lon 13.38670 lat 54.27907 [nom. scale = 1 / 100000]

pdfmap_20230919_050311_rügen1_Map_13.4358_54.3021_856.pdf

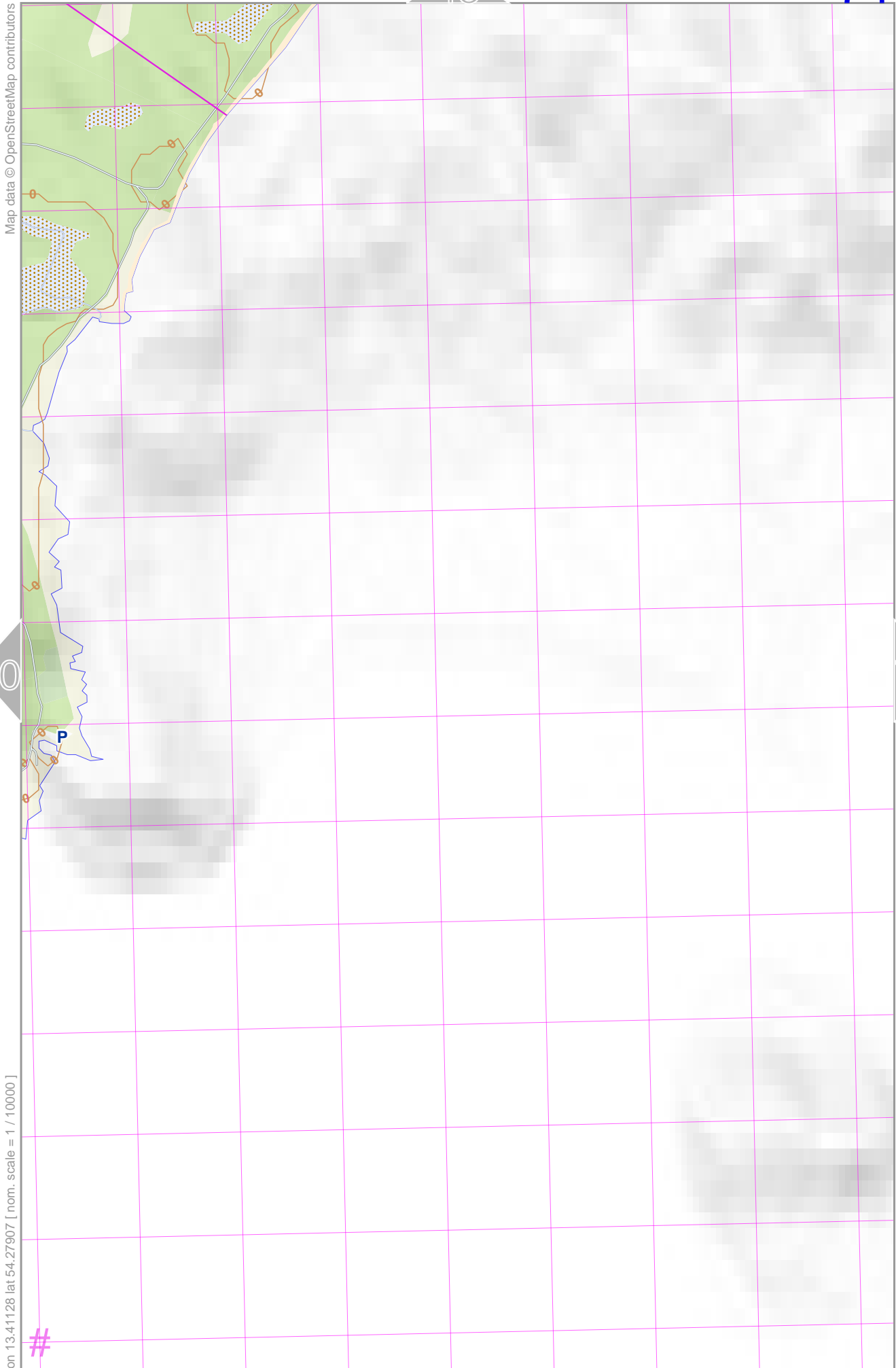
UTM: 33 U easting 395.00 km northing 6015.80 km
UTM-Grid-width = 200m
Contour interval = 20m



rügen1_Map

43

71



Map data © OpenStreetMap contributors

lon 13.43739 lat 54.30306

70


72

lon 13.41128 lat 54.27907 [nom. scale = 1 / 10000]

pdfmap_20230919_050311_rügen1_Map_13.4358_54.3021_856.pdf

UTM: 33 U easting 396.60 km northing 6015.80 km
 UTM-Grid-width = 200m
 Contour interval = 20m

99



lon 13.46197 lat 54.30306

71

73

lon 13.43586 lat 54.27907 [nom. scale = 1 / 10000]

pdfmap_20230919_050311_rügen1_Map_13.4358_54.3021_856.pdf

UTM: 33 U easting 398.20 km northing 6015.80 km
 UTM-Grid-width = 200m
 Contour interval = 20m

Map data © OpenStreetMap contributors

lon 13.48655 lat 54.30306

72

74

lon 13.46043 lat 54.27907 [nom. scale = 1 / 10000]

pdfmap_20230919_050311_rügen1_Map_13.4358_54.3021_856.pdf

#

UTM: 33 U easting 399.80 km northing 6015.80 km
UTM-Grid-width = 200m
Contour interval = 20m

Map data © OpenStreetMap contributors

lon 13.51113 lat 54.30306

lon 13.48501 lat 54.27907 [nom. scale = 1 / 10000]

pdfmap_20230919_050311_rügen1_Map_13.4358_54.3021_856.pdf

#

UTM: 33 U easting 401.40 km northing 6015.80 km
UTM-Grid-width = 200m
Contour interval = 20m

Map data © OpenStreetMap contributors

lon 13.53570 lat 54.30306

lon 13.50959 lat 54.27907 [nom. scale = 1 / 10000]

pdfmap_20230919_050311_rügen1_Map_13.4358_54.3021_856.pdf

#

#UTM: 33 U easting 403.00 km northing 6015.60 km
UTM-Grid-width = 200m
Contour interval = 20m

Map data © OpenStreetMap contributors

lon 13.56028 lat 54.30306

75

77

lon 13.53417 lat 54.27907 [nom. scale = 1 / 10000]

#

pdfmap_20230919_050311_rügen1_Map_13.4358_54.3021_856.pdf

UTM: 33 U easting 404.60 km northing 6015.60 km
UTM-Grid-width = 200m
Contour interval = 20m

Map data © OpenStreetMap contributors

lon 13.58486 lat 54.30306

76

78

lon 13.55874 lat 54.27907 [nom. scale = 1 / 10000]

#

pdfmap_20230919_050311_rügen1_Map_13.4958_54.3021_856.pdf

UTM: 33 U easting 406.20 km northing 6015.60 km
UTM-Grid-width = 200m
Contour interval = 20m

Map data © OpenStreetMap contributors

lon 13.60944 lat 54.30306

77

79

lon 13.58332 lat 54.27907 [nom. scale = 1 / 10000]

#

pdfmap_20230919_050311_rügen1_Map_13.4358_54.3021_856.pdf

UTM: 33 U easting 407.80 km northing 6015.60 km
UTM-Grid-width = 200m
Contour interval = 20m

Map data © OpenStreetMap contributors

lon 13.63401 lat 54.30306

78

80

lon 13.60790 lat 54.27907 [nom. scale = 1 / 10000]

pdfmap_20230919_050311_rügen1_Map_13.4358_54.3021_856.pdf

#

UTM: 33 U easting 409.40 km northing 6015.60 km
UTM-Grid-width = 200m
Contour interval = 20m

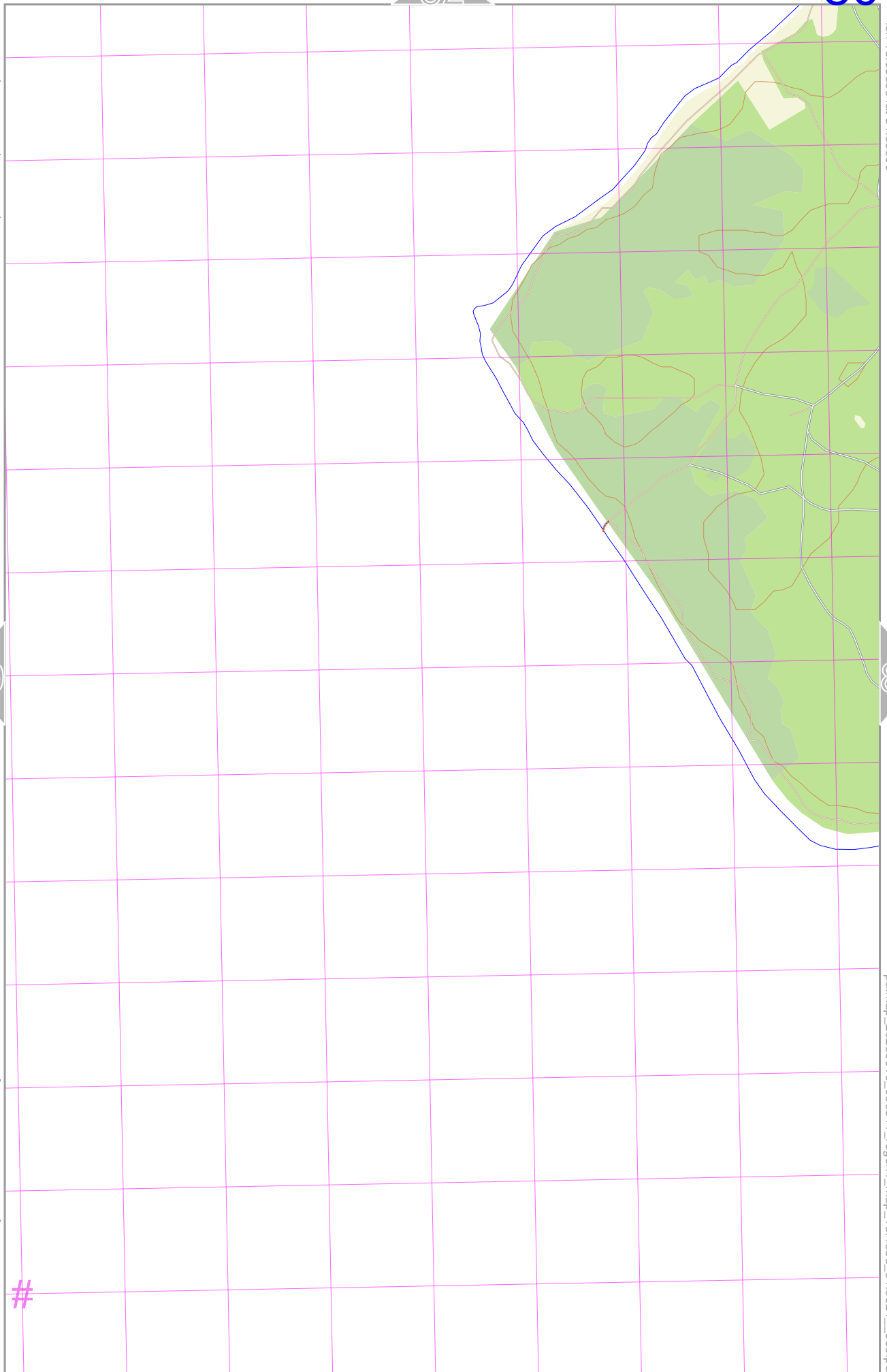
Map data © OpenStreetMap contributors

lon 13.65859 lat 54.30306

lon 13.63248 lat 54.27907 [nom. scale = 1 / 10000]

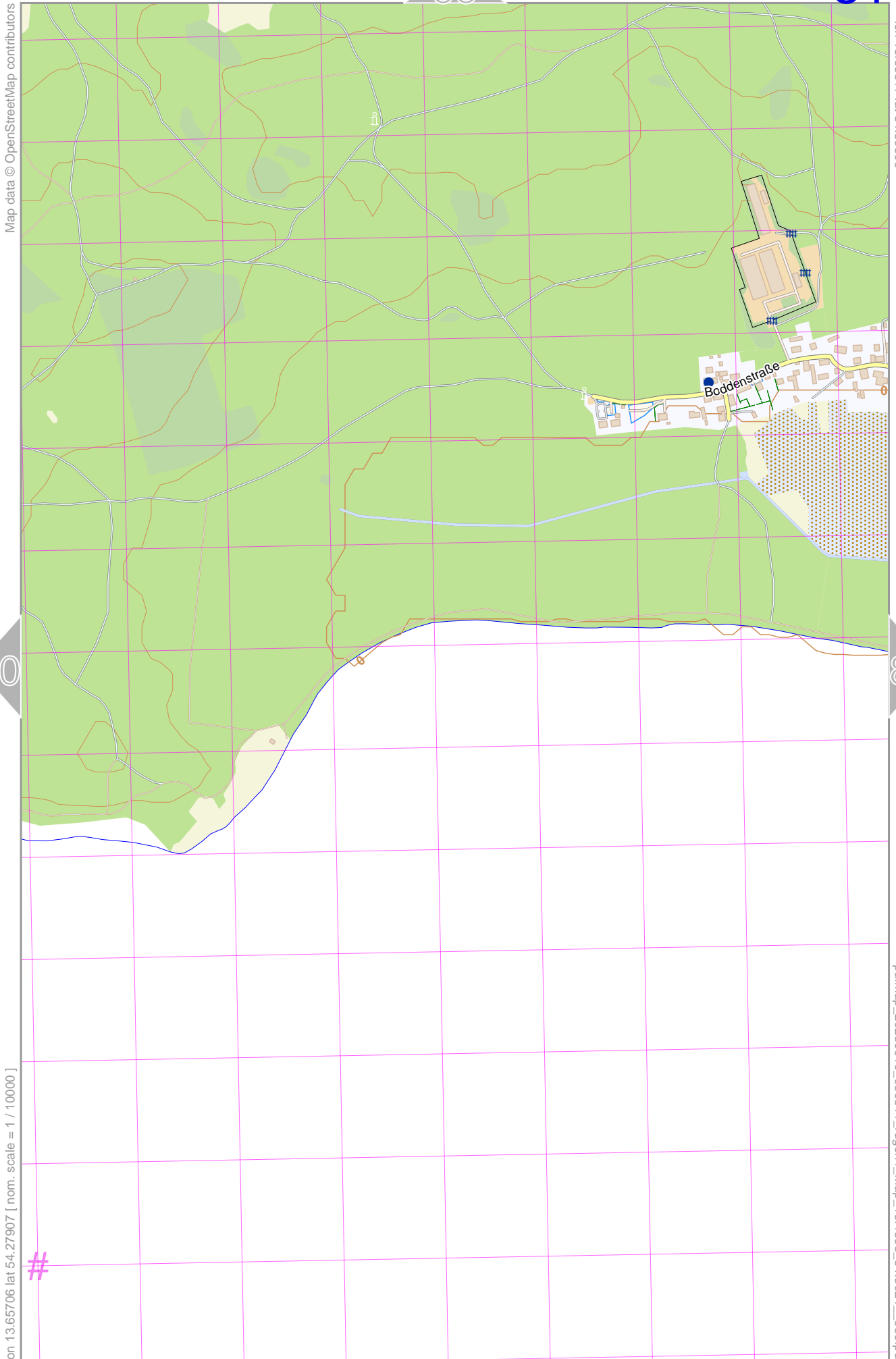
pdfmap_20230919_050311_rügen1_Map_13.4358_54.3021_856.pdf

UTM: 33 U easting 411.00 km northing 6015.60 km
UTM-Grid-width = 200m
Contour interval = 20m



Map data © OpenStreetMap contributors

lon 13.68317 lat 54.30306



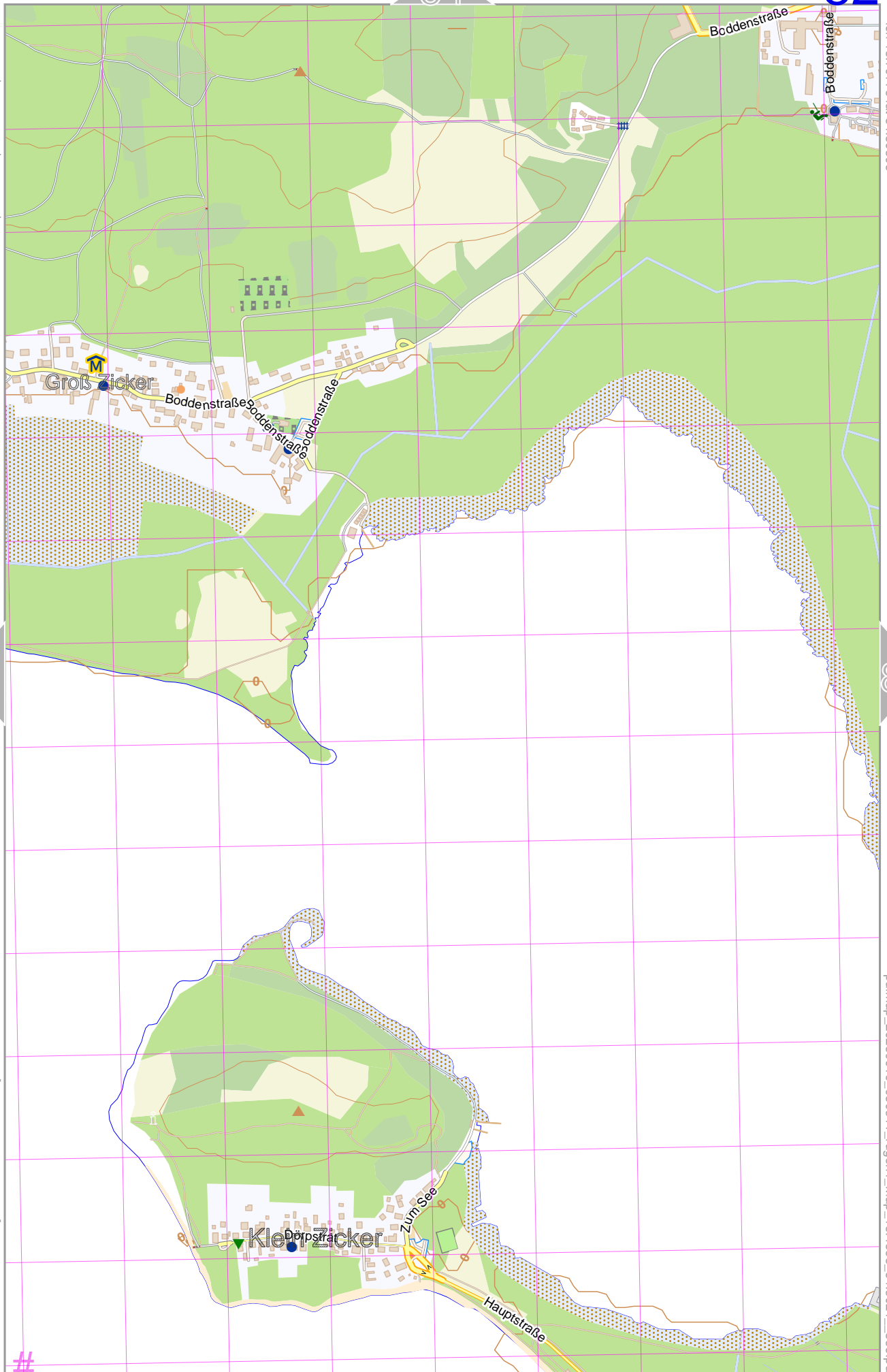
lon 13.65706 lat 54.27907 [nom. scale = 1 / 10000]

pdfmap_20230919_050311_rügen1_Map_13.4358_54.3021_856.pdf

UTM: 33 U easting 412.60 km northing 6015.60 km
 UTM-Grid-width = 200m
 Contour interval = 20m

Map data © OpenStreetMap contributors

lon 13.70775 lat 54.30306



lon 13.68163 lat 54.27907 [nom. scale = 1 / 10000]

pdfmap_20230919_050311_rügen1_Map_13.4358_54.3021_856.pdf

 # UTM: 33 U easting 414.20 km northing 6015.40 km
 UTM-Grid-width = 200m
 Contour interval = 20m



Map data © OpenStreetMap contributors

lon 13.70621 lat 54.27907 [nom. scale = 1 / 10000]

pdfmap_20230919_050311_rügen1_Map_13.4358_54.3021_856.pdf

UTM: 33 U easting 415.80 km northing 6015.40 km
 UTM-Grid-width = 200m
 Contour interval = 20m

Map data © OpenStreetMap contributors

lon 13.75690 lat 54.30306



lon 13.73079 lat 54.27907 [nom. scale = 1 / 10000]

pdfmap_20230919_050311_rügen1_Map_13.4358_54.3021_856.pdf

#

UTM: 33 U easting 417.40 km northing 6015.40 km
UTM-Grid-width = 200m
Contour interval = 20m

Map data © OpenStreetMap contributors

lon 13.78148 lat 54.30306

04

lon 13.75537 lat 54.27907 [nom. scale = 1 / 10000]

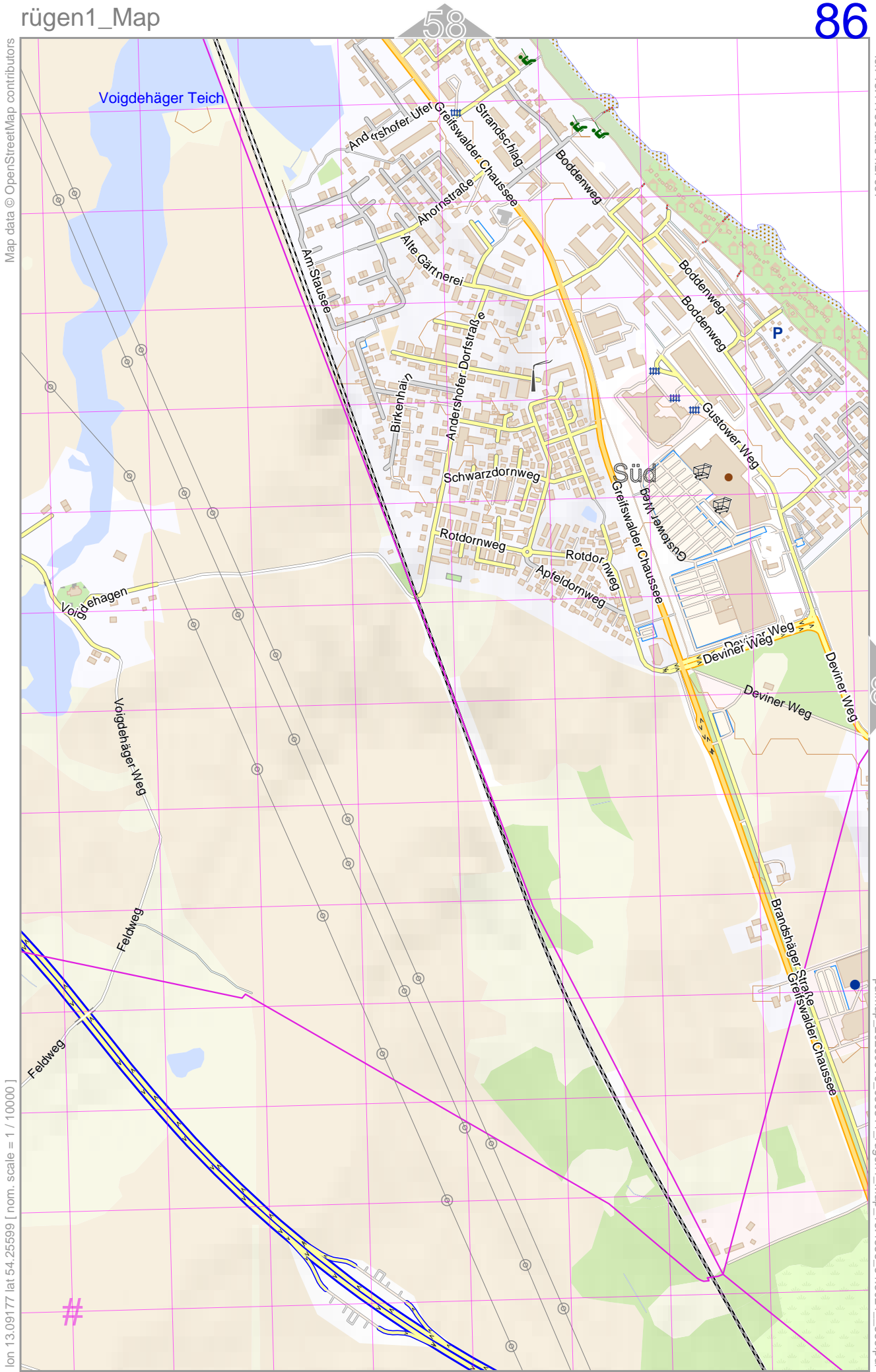
#

pdfmap_20230919_050311_rügen1_Map_13.4358_54.3021_856.pdf

UTM: 33 U easting 419.00 km northing 6015.40 km
UTM-Grid-width = 200m
Contour interval = 20m

Map data © OpenStreetMap contributors

lon 13.17788 lat 54.27997



lon 13.09177 lat 54.25599 [nom. scale = 1 / 100000]

pdfmap_20230919_050311_rügen1_Map_13.4358_54.3021_856.pdf

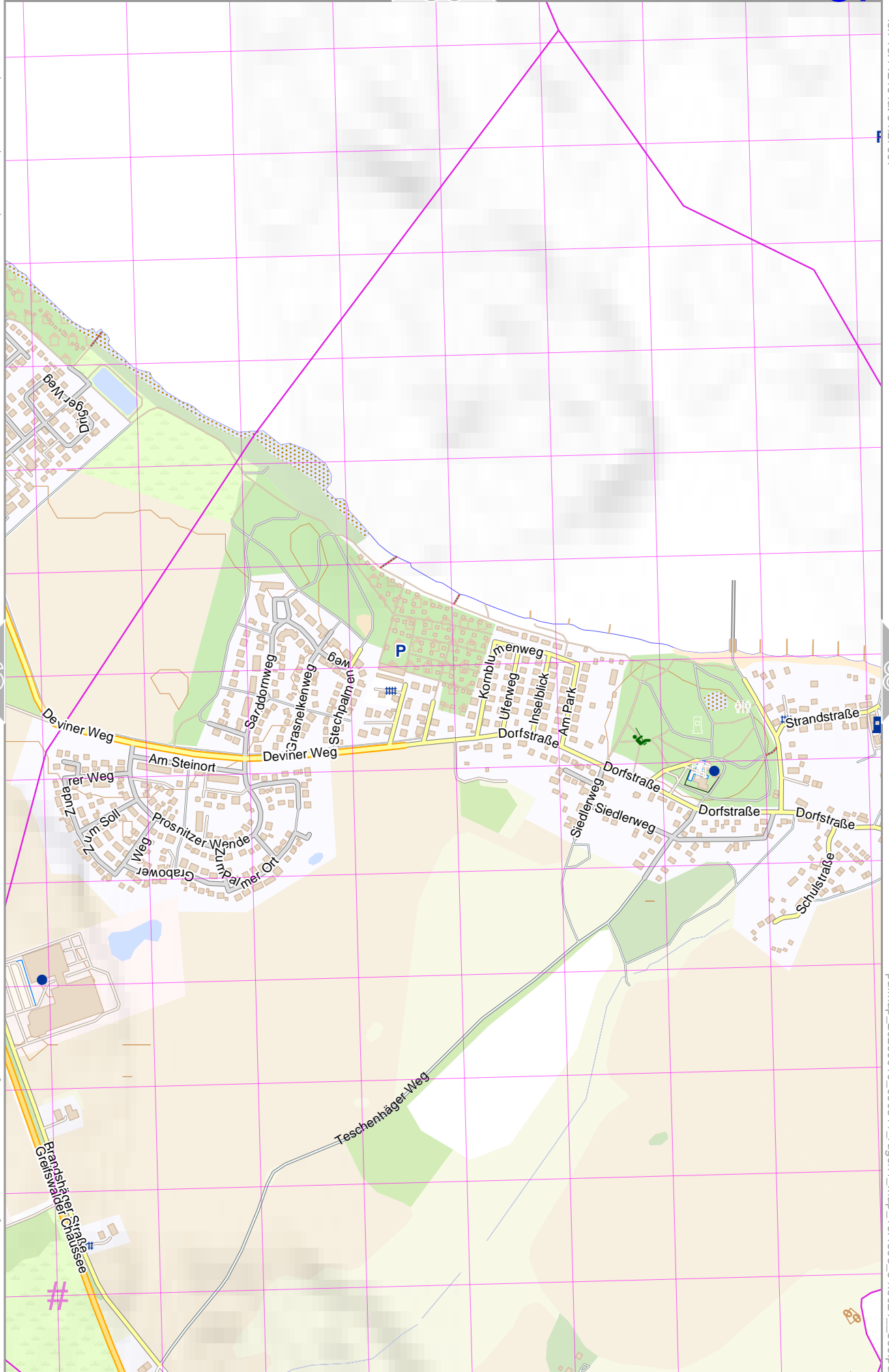
UTM: 33 U easting 375.80 km northing 6013.80 km
 UTM-Grid-width = 200m
 Contour interval = 20m

Map data © OpenStreetMap contributors

lon 13.14246 lat 54.27997

lon 13.11635 lat 54.25599 [nom. scale = 1 / 10000]

pdfmap_20230919_050311_rügen1_Map_13.4358_54.3021_856.pdf



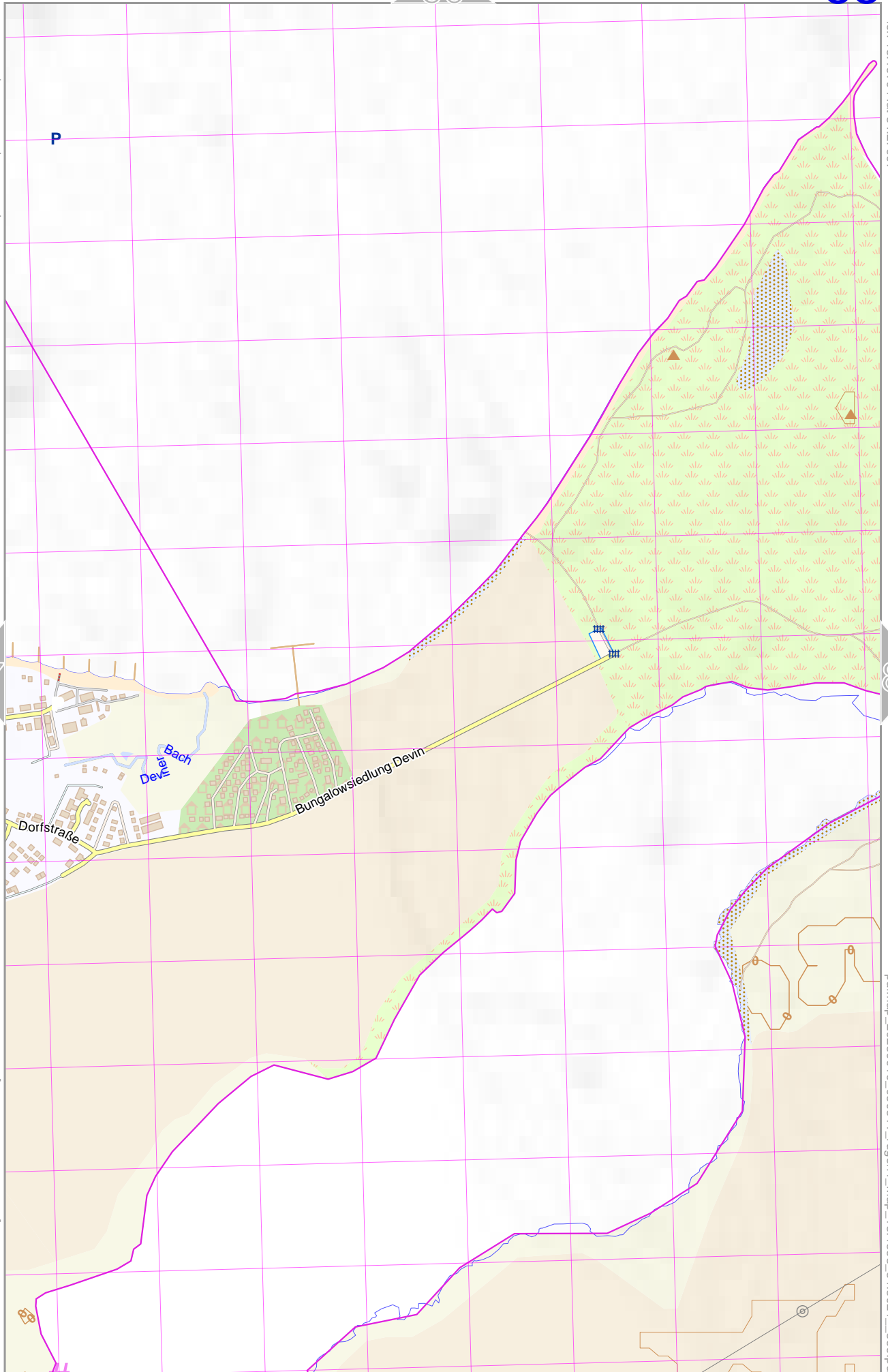
UTM: 33 U easting 377.40 km northing 6013.80 km
 UTM-Grid-width = 200m
 Contour interval = 20m

Map data © OpenStreetMap contributors

lon 13.16704 lat 54.27997

lon 13.14093 lat 54.25599 [nom. scale = 1 / 10000]

pdfmap_20230919_050311_rügen1_Map_13.4358_54.3021_856.pdf



UTM 33 U easting 379.00 km northing 6013.60 km
 UTM-Grid-width = 200m
 Contour interval = 20m

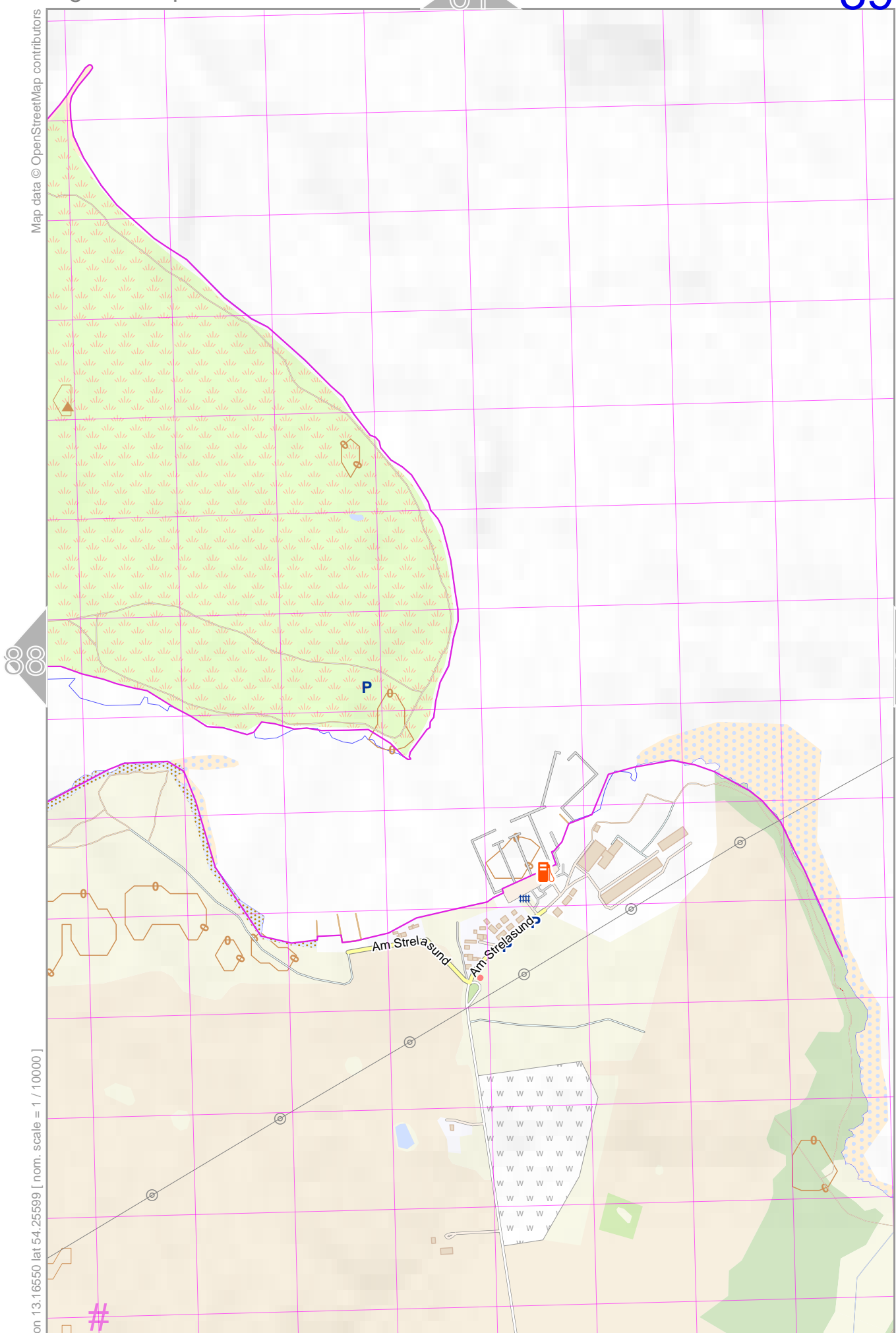
Map data © OpenStreetMap contributors

lon 13.19162 lat 54.27997

lon 13.16550 lat 54.25599 [nom. scale = 1 / 10000]

pdfmap_20230919_050311_rügen1_Map_13.4358_54.3021_856.pdf

UTM: 33 U easting 380.60 km northing 6013.60 km
UTM-Grid-width = 200m
Contour interval = 20m

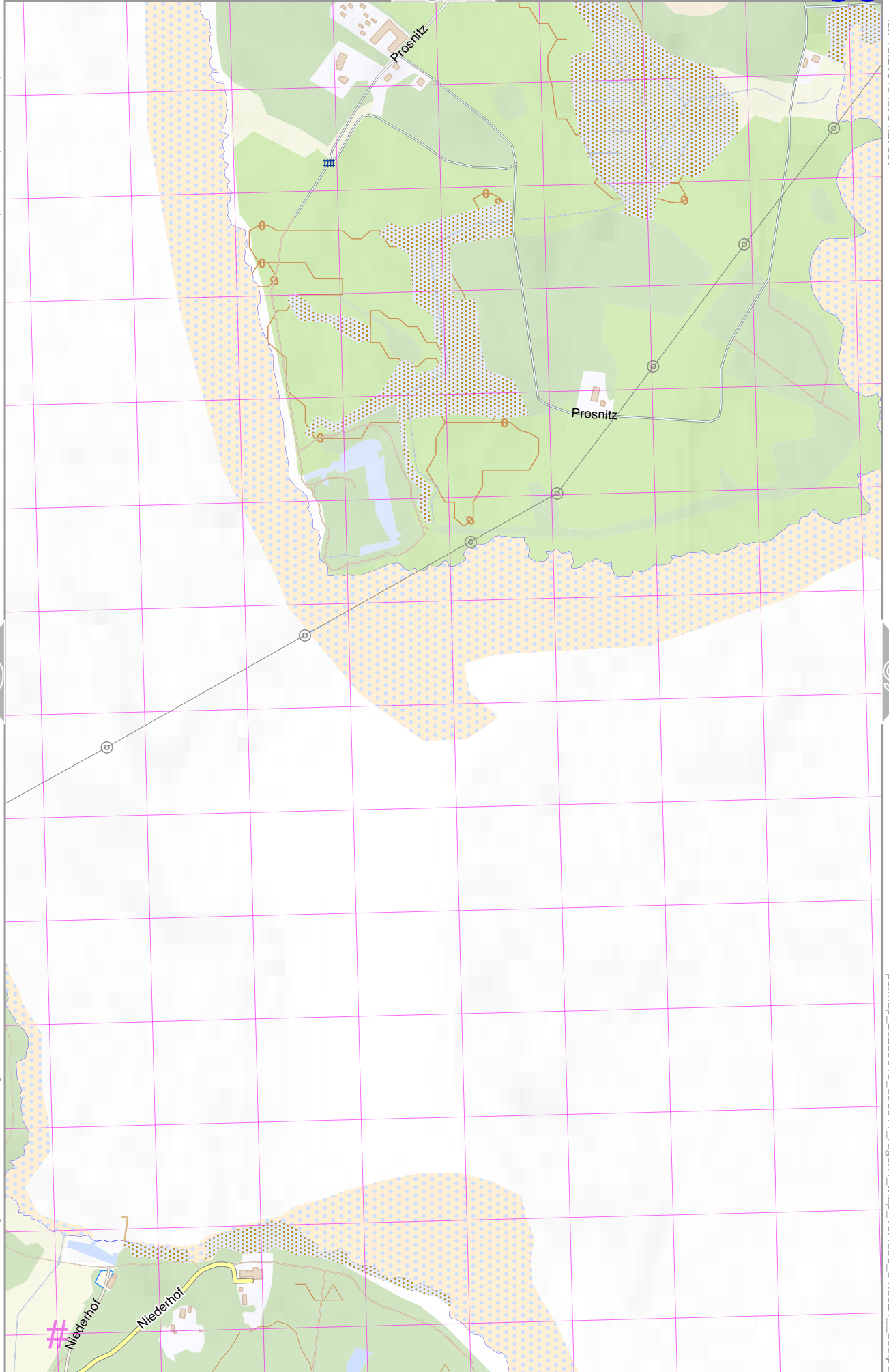


Map data © OpenStreetMap contributors

lon 13.21619 lat 54.27997

lon 13.19008 lat 54.25599 [nom. scale = 1 / 10000]

pdfmap_20230919_050311_rügen1_Map_13.4358_54.3021_856.pdf



UTM: 33 U easting 382.20 km northing 6013.60 km
 UTM-Grid-width = 200m
 Contour interval = 20m



62

Niederhof

Niederhof

Prosnitz

Prosnitz

rügen1_Map

63

91

Venzvitz

lon 13.24077 lat 54.27997

Map data © OpenStreetMap contributors

lon 13.21466 lat 54.25599 [nom. scale = 1 / 10000]

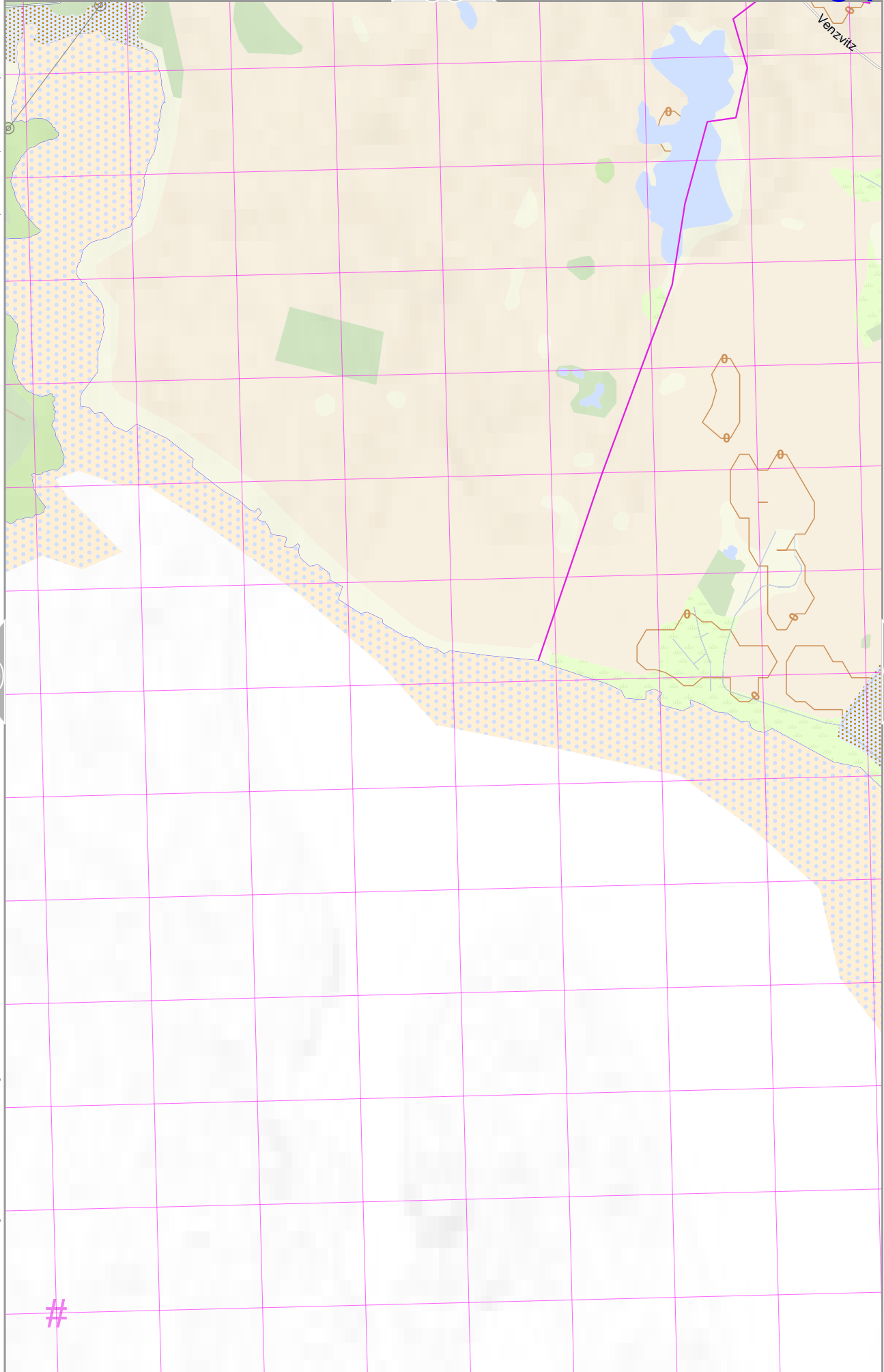
pdfmap_20230919_050311_rügen1_Map_13.4358_54.3021_856.pdf

90

92

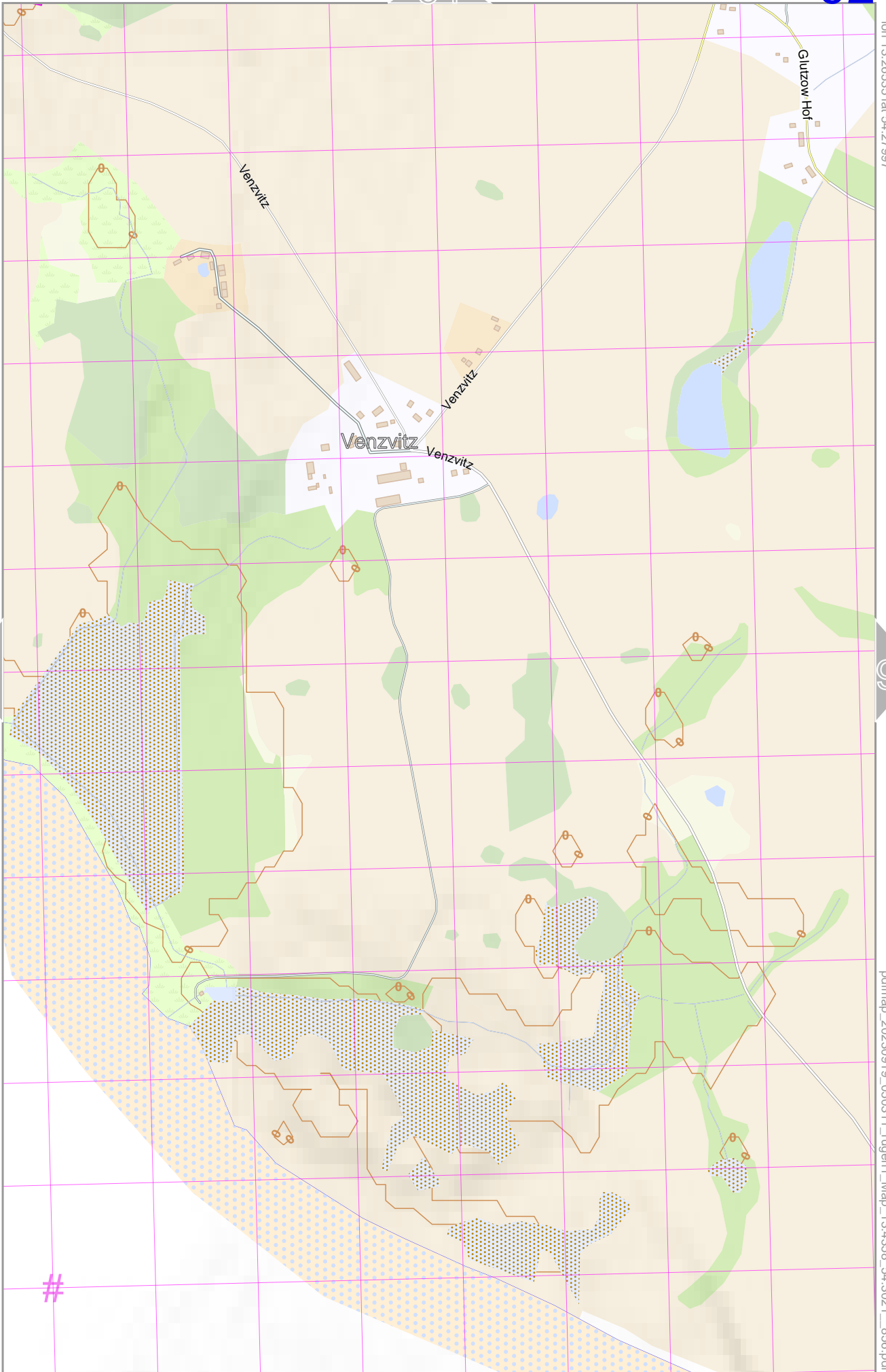
#

UTM: 33 U easting 383.80 km northing 6013.60 km
UTM-Grid-width = 200m
Contour interval = 20m



Map data © OpenStreetMap contributors

lon 13.26535 lat 54.27997



lon 13.23924 lat 54.25599 [nom. scale = 1 / 10000]

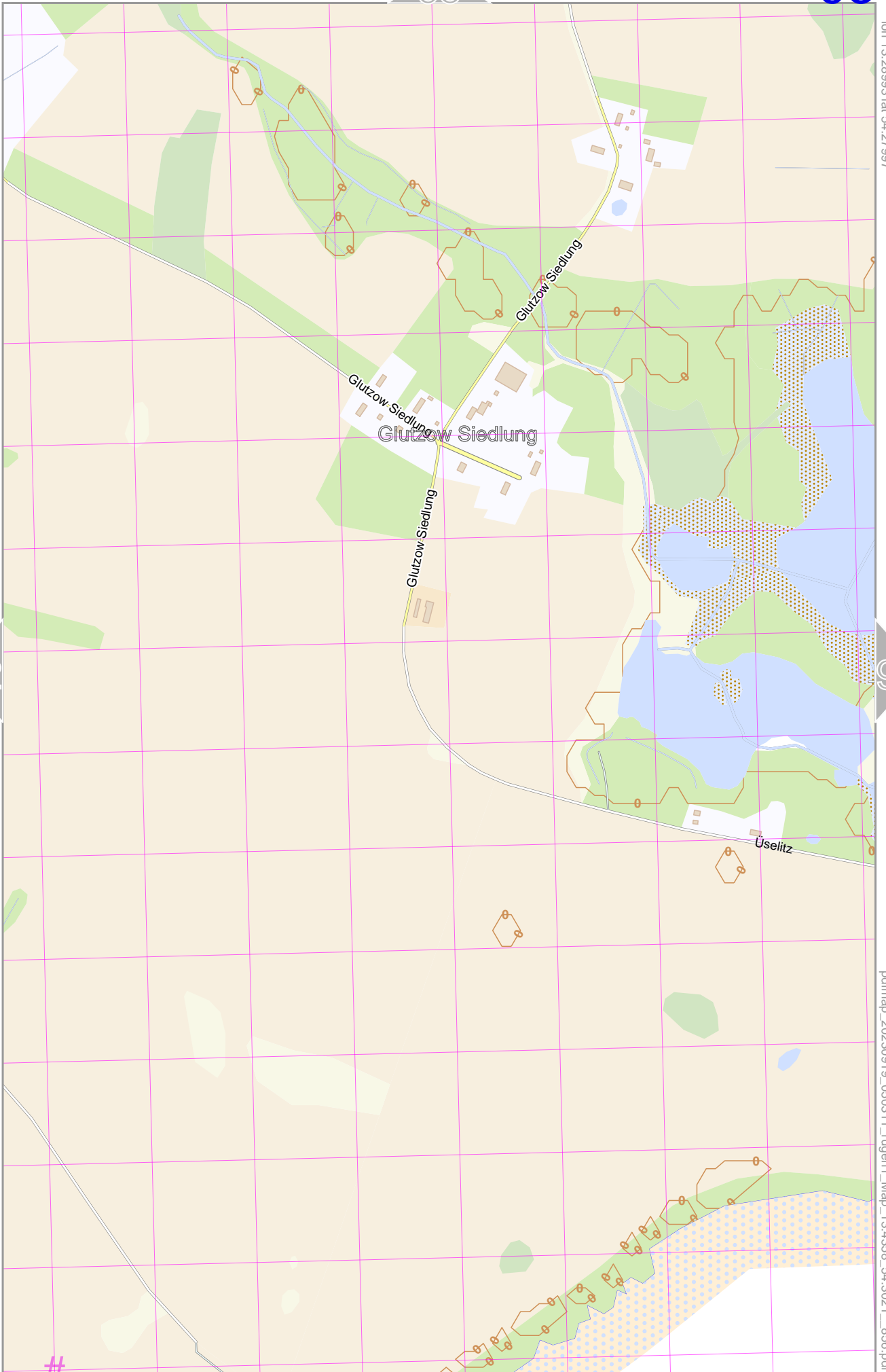
pdfmap_20230919_050311_rügen1_Map_13.4358_54.3021_856.pdf

UTM: 33 U easting 385.40 km northing 6013.60 km

UTM-Grid-width = 200m
Contour interval = 20m

Map data © OpenStreetMap contributors

lon 13.28993 lat 54.27997



92

94

lon 13.26381 lat 54.25599 [nom. scale = 1 / 10000]

pdfmap_20230919_050311_rügen1_Map_13.4358_54.3021_856.pdf

UTM: 63 U easting 387.00 km northing 6013.40 km

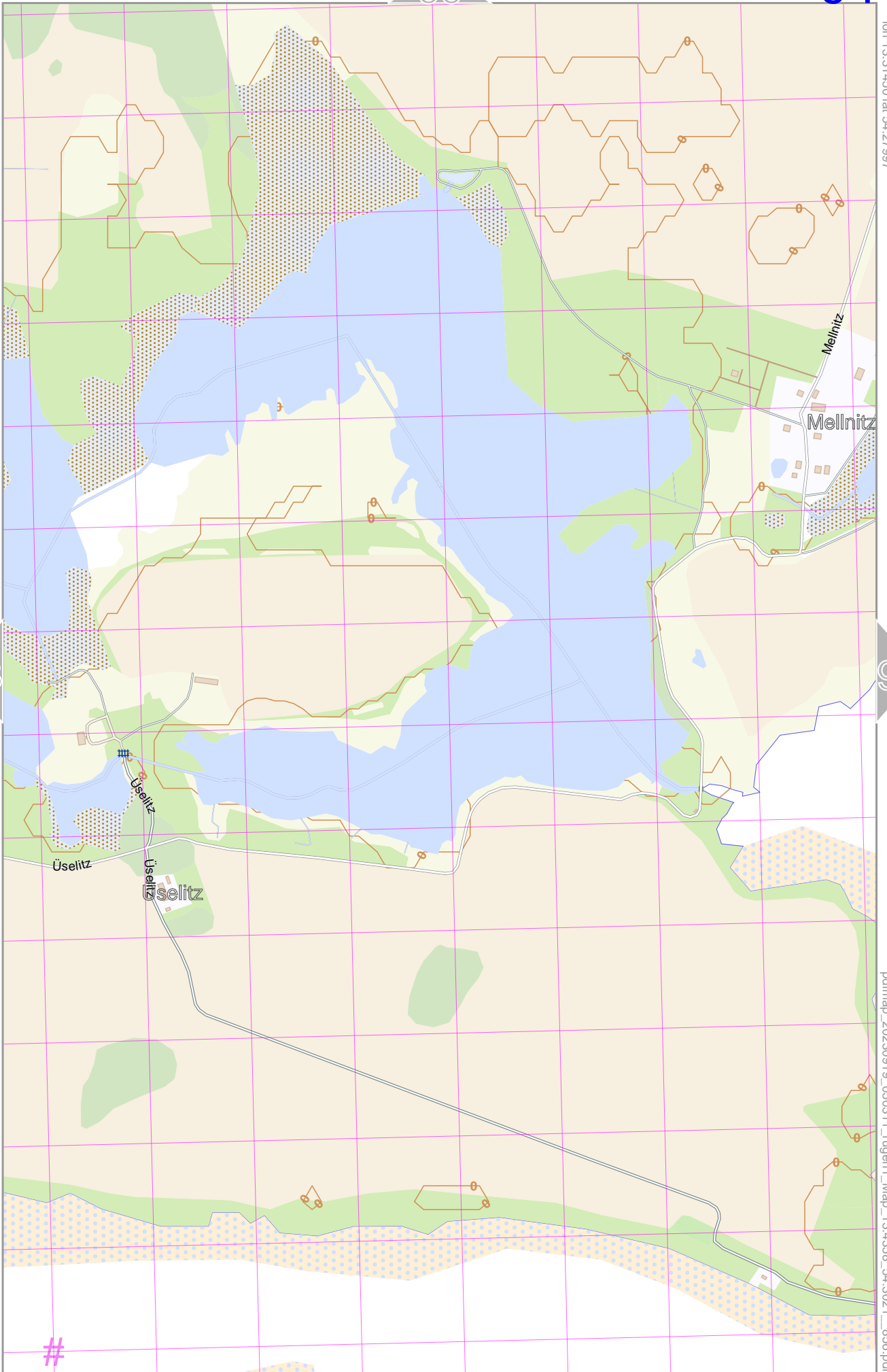
UTM-Grid-width = 200m
Contour interval = 20m

Map data © OpenStreetMap contributors

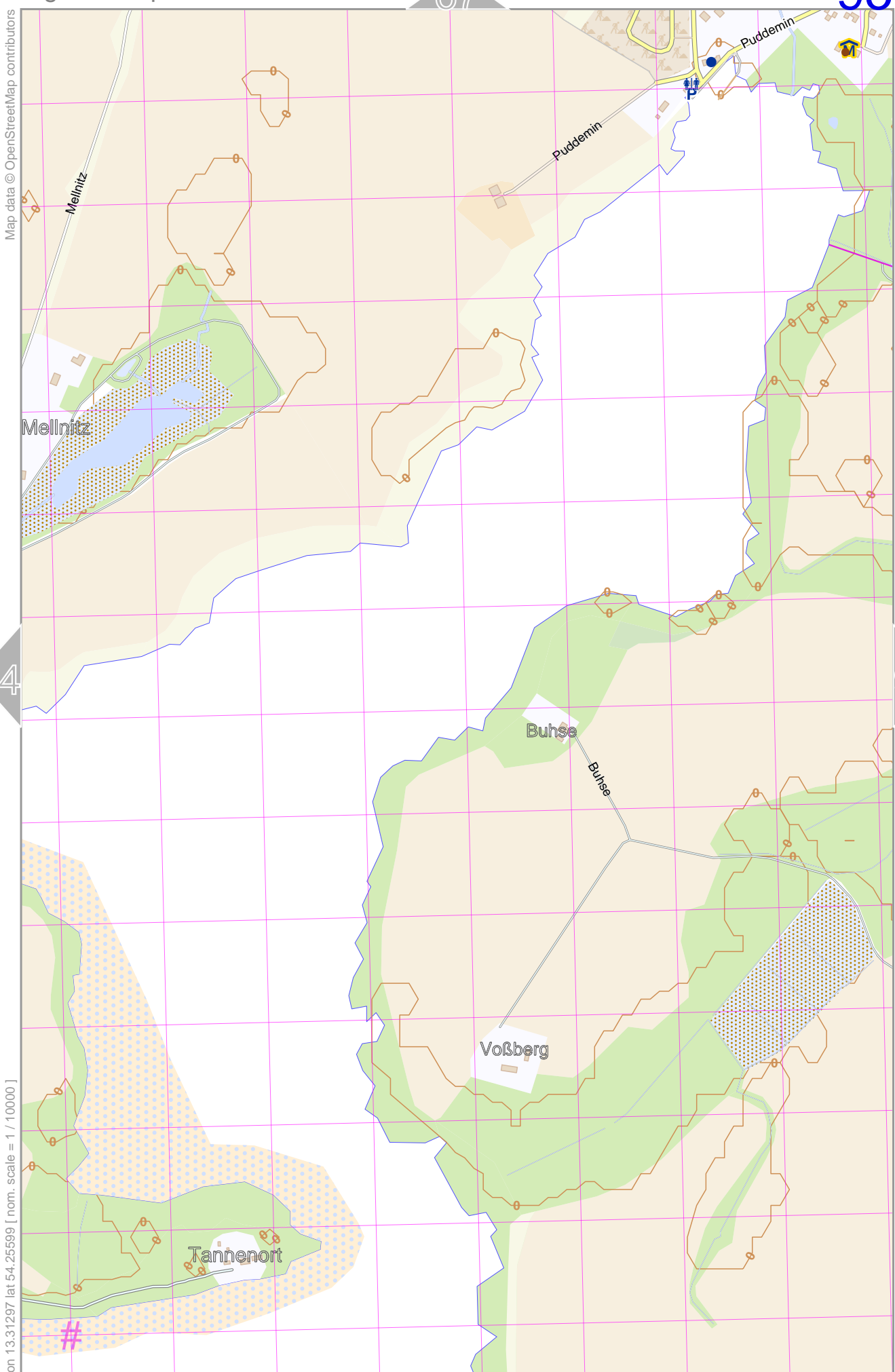
lon 13.31450 lat 54.27997

lon 13.28839 lat 54.25599 [nom. scale = 1 / 10000]

pdfmap_20230919_050311_rügen1_Map_13.4358_54.3021_856.pdf



UTM: 33 U easting 388.60 km northing 6013.40 km
 UTM-Grid-width = 200m
 Contour interval = 20m



Map data © OpenStreetMap contributors

lon 13.33908 lat 54.27997

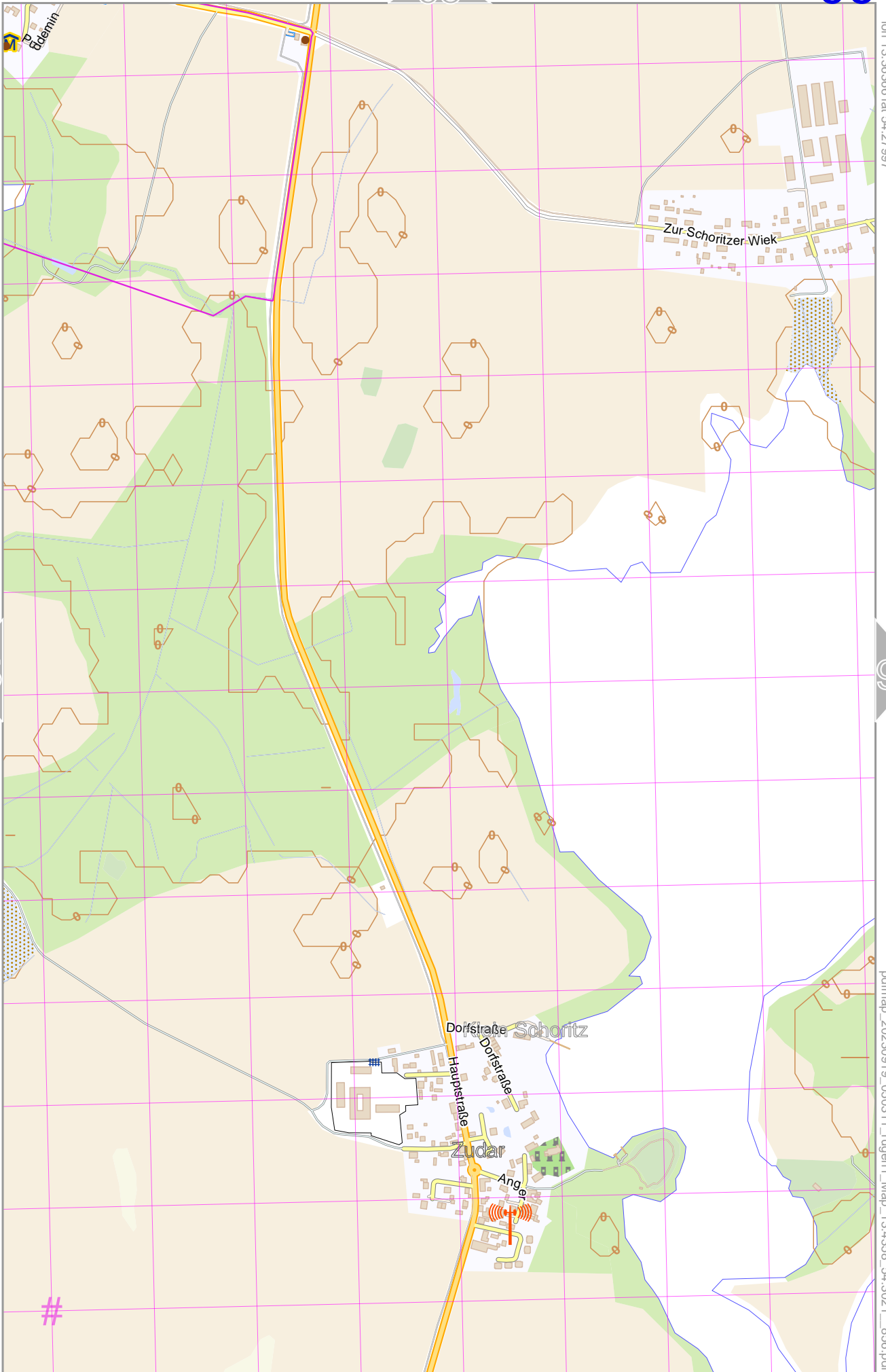
lon 13.31297 lat 54.25599 [nom. scale = 1 / 10000]

pdfmap_20230919_050311_rügen1_Map_13.4358_54.3021_856.pdf

UTM: 33 U easting 390.20 km northing 6013.40 km
 UTM-Grid-width = 200m
 Contour interval = 20m

Map data © OpenStreetMap contributors

lon 13.36366 lat 54.27997



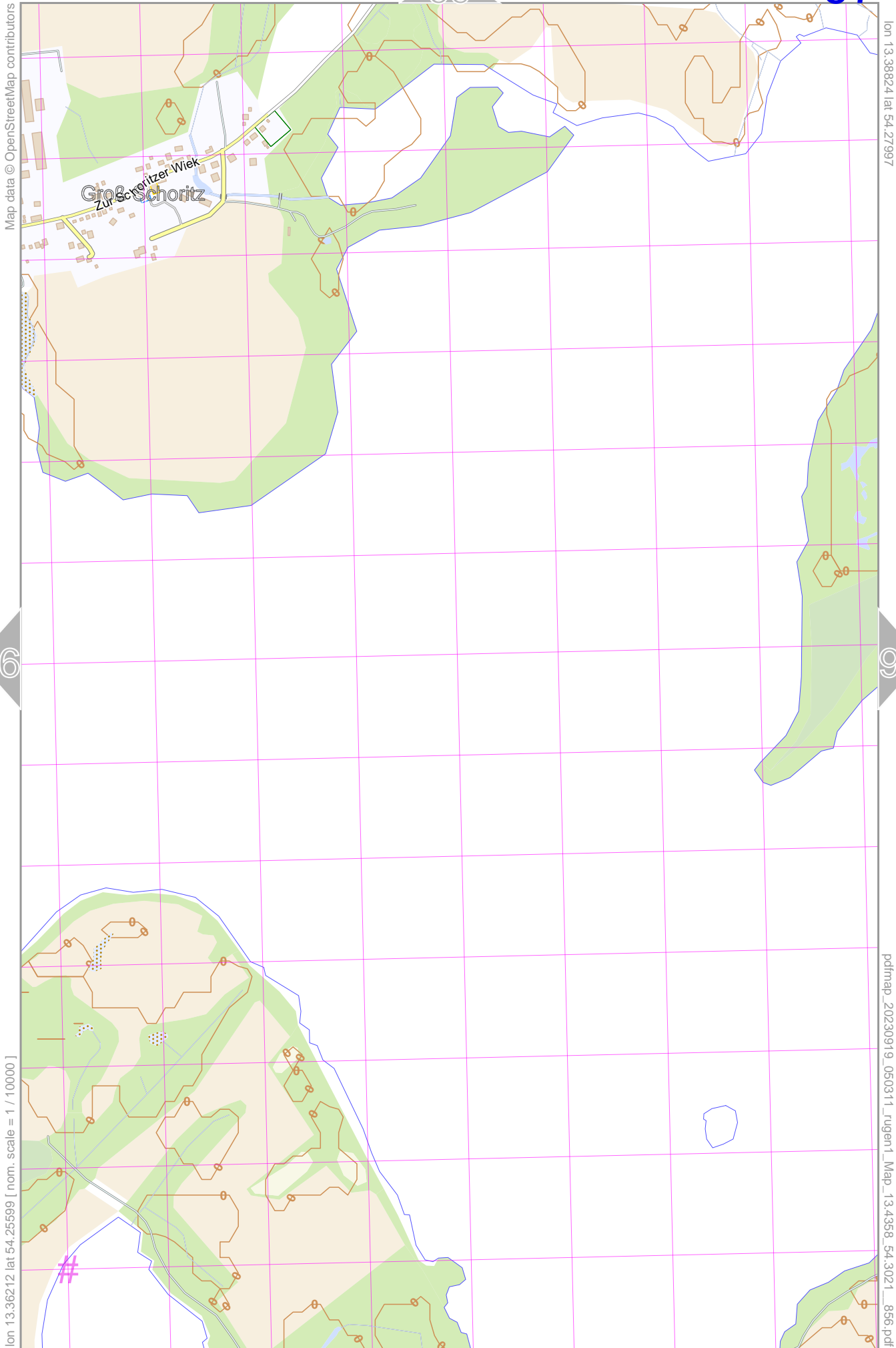
95

97

lon 13.33755 lat 54.25599 [nom. scale = 1 / 10000]

pdfmap_20230919_050311_rügen1_Map_13.4358_54.3021_856.pdf

UTM: 33 U easting 391.80 km northing 6013.40 km
 UTM-Grid-width = 200m
 Contour interval = 20m



lon 13.36212 lat 54.25599 [nom. scale = 1 / 10000]

lon 13.38824 lat 54.27997

pdfmap_20230919_050311_rügen1_Map_13.4358_54.3021_856.pdf

UTM: 33 U easting 393.40 km northing 6013.40 km
 UTM-Grid-width = 200m
 Contour interval = 20m

Map data © OpenStreetMap contributors

lon 13.41282 lat 54.27997

lon 13.38670 lat 54.25599 [nom. scale = 1 / 10000]

pdfmap_20230919_050311_rügen1_Map_13.4358_54.3021_856.pdf

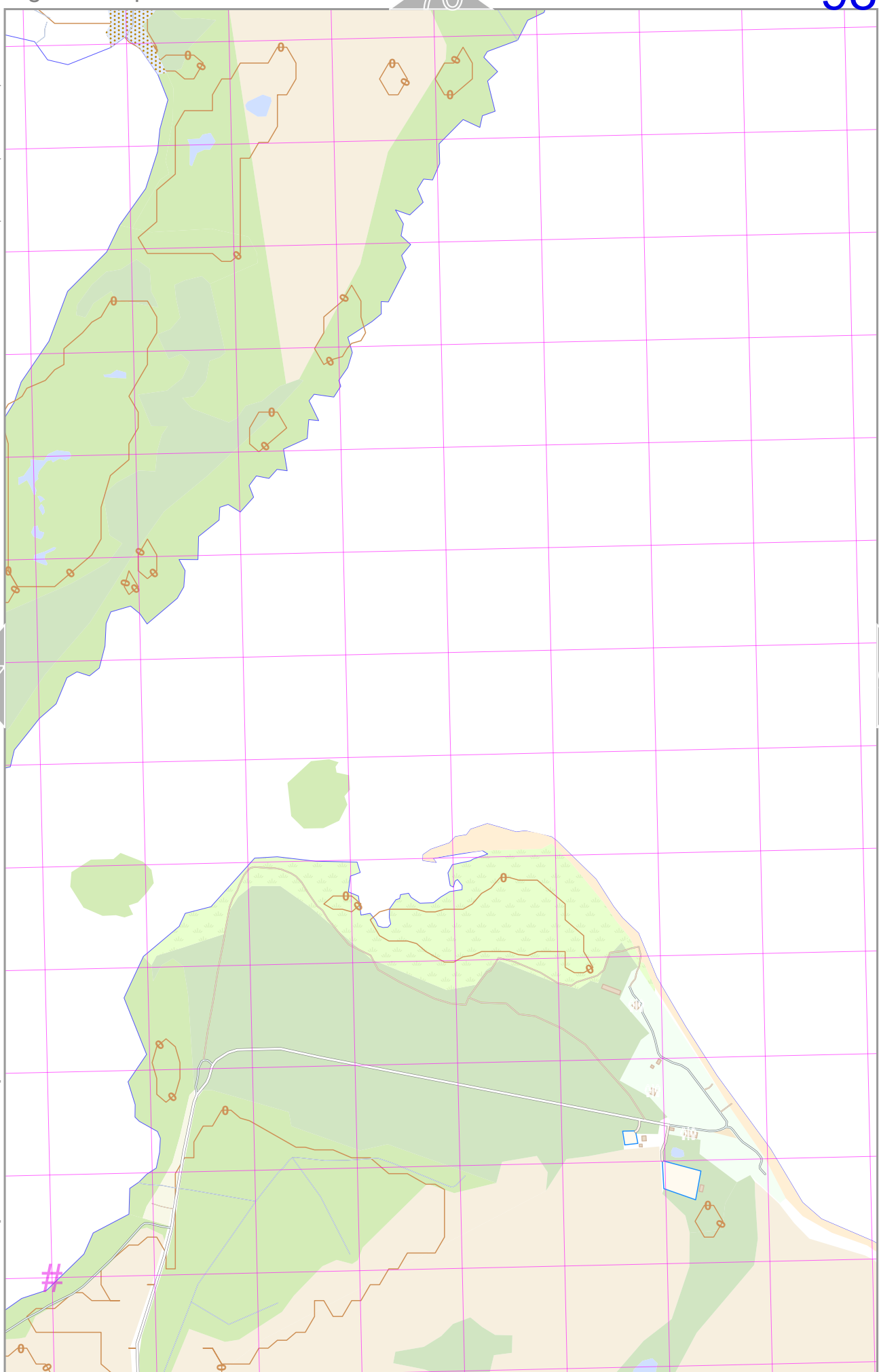
UTM: 33 U easting 395.00 km northing 6013.40 km

UTM-Grid-width = 200m
Contour interval = 20m

97

70

99



Map data © OpenStreetMap contributors


lon 13.43739 lat 54.27997

98

100

lon 13.41128 lat 54.25599 [nom. scale = 1 / 10000]

pdfmap_20230919_050311_rügen1_Map_13.4358_54.3021_856.pdf



UTM: 33 U easting 396.60 km northing 6013.20 km
 UTM-Grid-width = 200m
 Contour interval = 20m

Map data © OpenStreetMap contributors

lon 13.46197 lat 54.27997



lon 13.43586 lat 54.25599 [nom. scale = 1 / 10000]

pdfmap_20230919_050311_rügen1_Map_13.4358_54.3021_856.pdf

#

UTM: 33 U easting 398.20 km northing 6013.20 km
UTM-Grid-width = 200m
Contour interval = 20m

Map data © OpenStreetMap contributors

lon 13.48655 lat 54.27997

100

102

lon 13.46043 lat 54.25599 [nom. scale = 1 / 10000]

pdfmap_20230919_050311_rügen1_Map_13.4358_54.3021_856.pdf

#

UTM: 33 U easting 399.80 km northing 6013.20 km

UTM-Grid-width = 200m

Contour interval = 20m

Map data © OpenStreetMap contributors

lon 13.51113 lat 54.27997

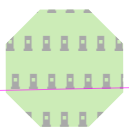
401

103

lon 13.48501 lat 54.25599 [nom. scale = 1 / 10000]

pdfmap_20230919_050311_rügen1_Map_13.4358_54.3021_856.pdf

#



Map data © OpenStreetMap contributors

lon 13.53570 lat 54.27997

402

104

lon 13.50959 lat 54.25599 [nom. scale = 1 / 10000]

pdfmap_20230919_050311_rügen1_Map_13.4358_54.3021_856.pdf

#

UTM: 33 U easting 403.00 km northing 6013.20 km

UTM-Grid-width = 200m

Contour interval = 20m

Map data © OpenStreetMap contributors

lon 13.56028 lat 54.27997

403

105

lon 13.53417 lat 54.25599 [nom. scale = 1 / 10000]

pdfmap_20230919_050311_rügen1_Map_13.4358_54.3021_856.pdf

UTM 33 U easting 404.60 km northing 6013.00 km
UTM-Grid-width = 200m
Contour interval = 20m



Map data © OpenStreetMap contributors

lon 13.58486 lat 54.27997

104

106

lon 13.55874 lat 54.25599 [nom. scale = 1 / 10000]

pdfmap_20230919_050311_rügen1_Map_13.4358_54.3021_856.pdf

#

UTM: 33 U easting 406.20 km northing 6013.00 km

UTM-Grid-width = 200m

Contour interval = 20m

Map data © OpenStreetMap contributors

lon 13.60944 lat 54.27997

105

107

lon 13.58332 lat 54.25599 [nom. scale = 1 / 10000]

pdfmap_20230919_050311_rügen1_Map_13.4358_54.3021_856.pdf

#

UTM: 33 U easting 407.80 km northing 6013.00 km

UTM-Grid-width = 200m

Contour interval = 20m

Map data © OpenStreetMap contributors

lon 13.63401 lat 54.27997

406

108

lon 13.60790 lat 54.25599 [nom. scale = 1 / 10000]

pdfmap_20230919_050311_rügen1_Map_13.4358_54.3021_856.pdf

#

UTM: 33 U easting 409.40 km northing 6013.00 km

UTM-Grid-width = 200m

Contour interval = 20m

Map data © OpenStreetMap contributors

lon 13.65859 lat 54.27997

107

109

lon 13.63248 lat 54.25599 [nom. scale = 1 / 10000]

pdfmap_20230919_050311_rügen1_Map_13.4358_54.3021_856.pdf

#

UTM: 33 U easting 411.00 km northing 6013.00 km
UTM-Grid-width = 200m
Contour interval = 20m

Map data © OpenStreetMap contributors

lon 13.68317 lat 54.27997

108

110

lon 13.65706 lat 54.25599 [nom. scale = 1 / 10000]

pdfmap_20230919_050311_rügen1_Map_13.4358_54.3021_856.pdf

#

UTM: 33 U easting 412.60 km northing 6013.00 km

UTM-Grid-width = 200m

Contour interval = 20m

82

110

lon 13.70775 lat 54.27997

Map data © OpenStreetMap contributors

109

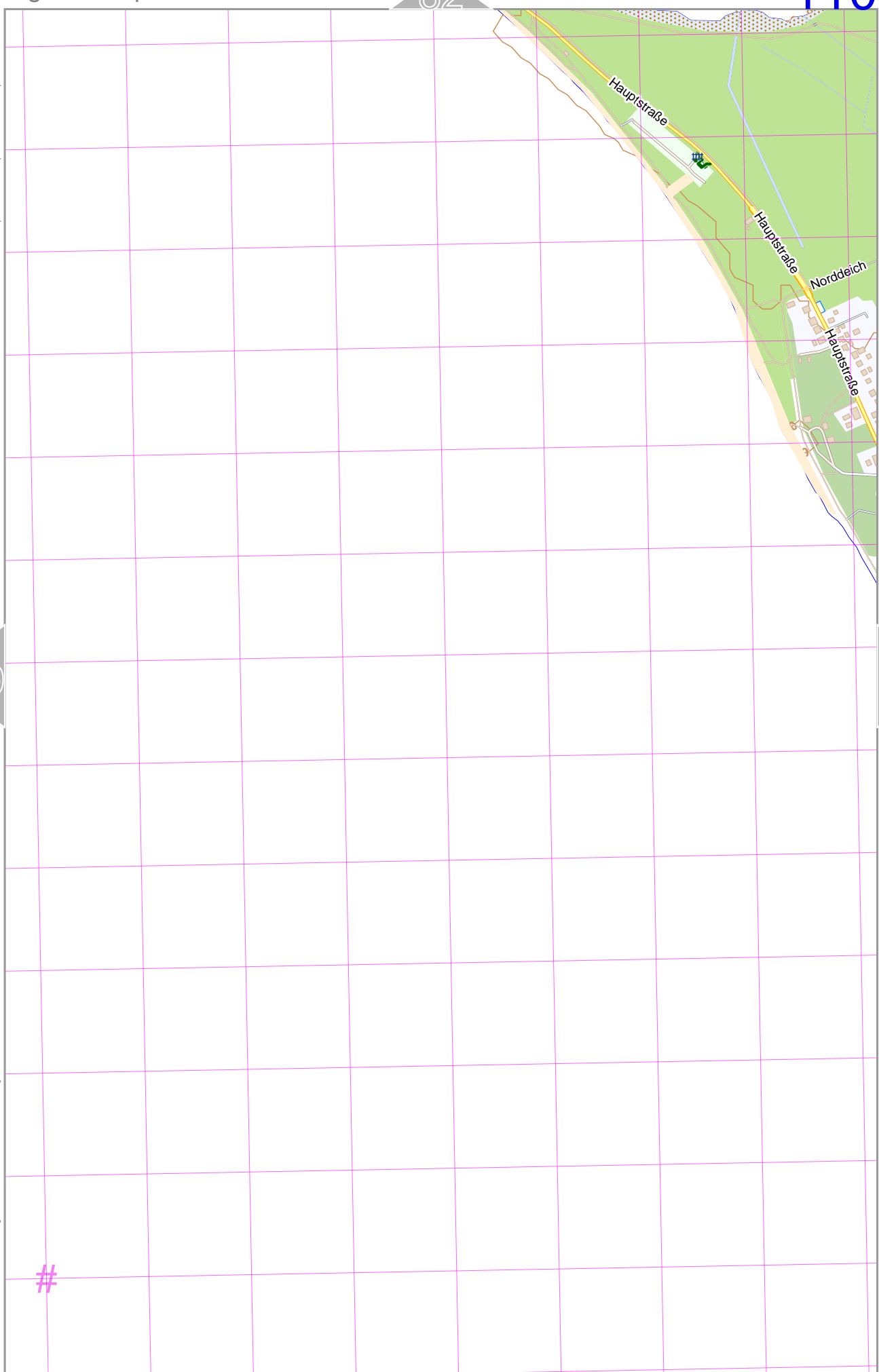
111

lon 13.68163 lat 54.25599 [nom. scale = 1 / 10000]

pdfmap_20230919_050311_rügen1_Map_13.4358_54.3021_856.pdf

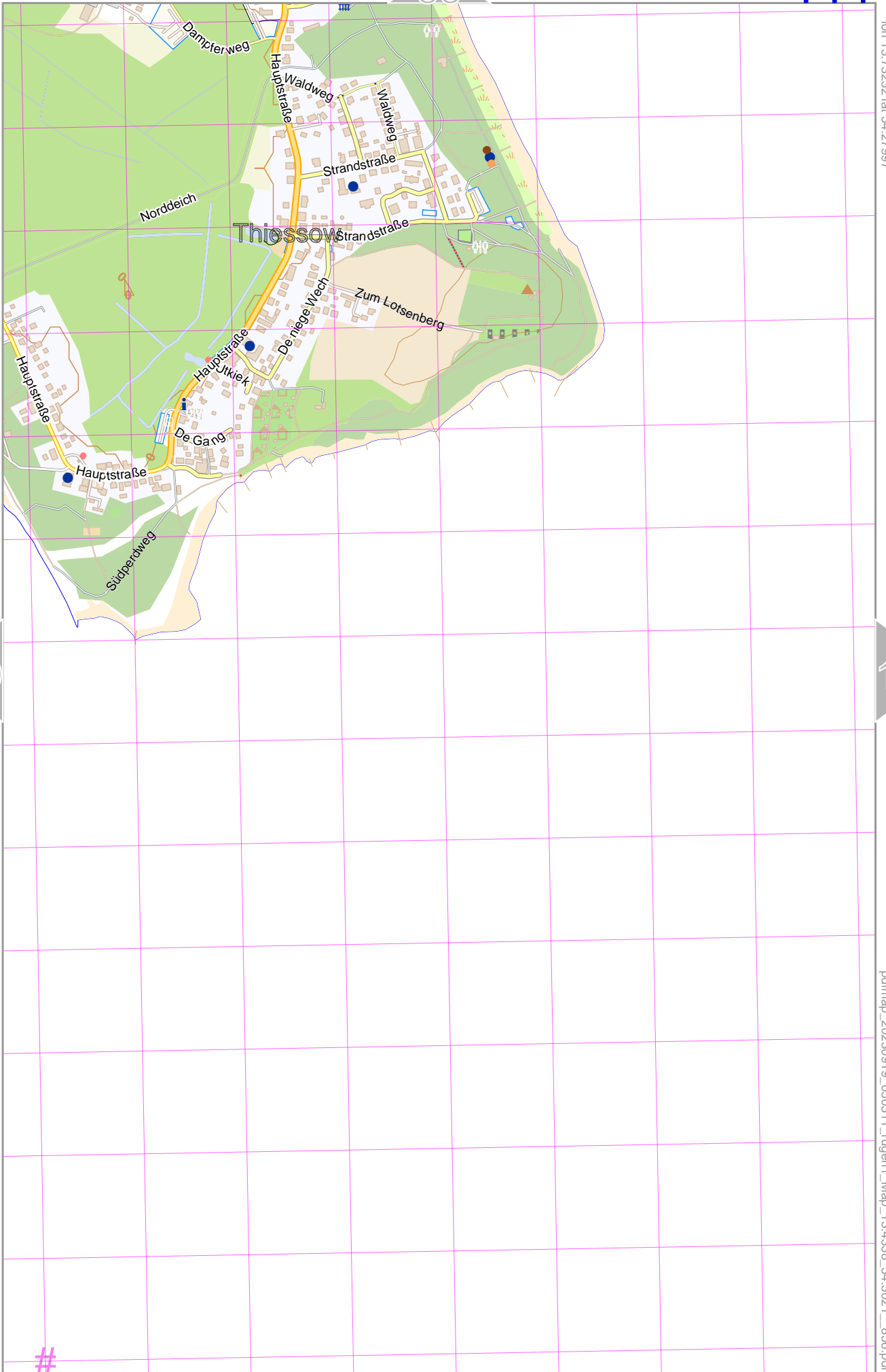
#

UTM: 33 U easting 414.20 km northing 6013.00 km
UTM-Grid-width = 200m
Contour interval = 20m



Map data © OpenStreetMap contributors

lon 13.73232 lat 54.27997



110

112

lon 13.70621 lat 54.25599 [nom. scale = 1 / 10000]

pdfmap_20230919_050311_rügen1_Map_13.4358_54.3021_856.pdf

UTM: 33 U easting 415.80 km northing 6012.80 km
 UTM-Grid-width = 200m
 Contour interval = 20m

Map data © OpenStreetMap contributors

lon 13.75690 lat 54.27997

111

113

lon 13.73079 lat 54.25599 [nom. scale = 1 / 10000]

pdfmap_20230919_050311_rügen1_Map_13.4358_54.3021_856.pdf

#

UTM: 33 U easting 417.40 km northing 6012.80 km

UTM-Grid-width = 200m

Contour interval = 20m

Map data © OpenStreetMap contributors

lon 13.78148 lat 54.27997

12

lon 13.75537 lat 54.25599 [nom. scale = 1 / 10000]

pdfmap_20230919_050311_rügen1_Map_13.4358_54.3021_856.pdf

#

UTM: 33 U easting 419.00 km northing 6012.80 km

UTM-Grid-width = 200m

Contour interval = 20m