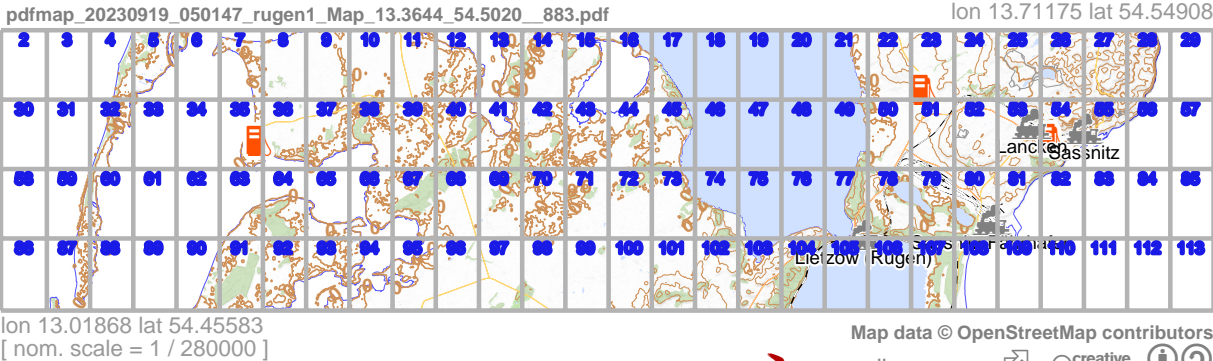


rügen1_Map



Map data © OpenStreetMap contributors

lon 13.04492 lat 54.54908

lon 13.01868 lat 54.52510 [nom. scale = 1 / 10000]

pdfmap_20230919_050147_rügen1_Map_13.3644_54.5020_883.pdf

UTM: 33 U easting 371.80 km northing 6043.80 km
UTM-Grid-width = 200m
Contour interval = 20m



Map data © OpenStreetMap contributors

lon 13.06962 lat 54.54908

2

4

lon 13.04338 lat 54.52510 [nom. scale = 1 / 10000]

pdfmap_20230919_050147_rügen1_Map_13.3644_54.5020_883.pdf

UTM: 33 U easting 373.40 km northing 6043.80 km
UTM-Grid-width = 200m
Contour interval = 20m

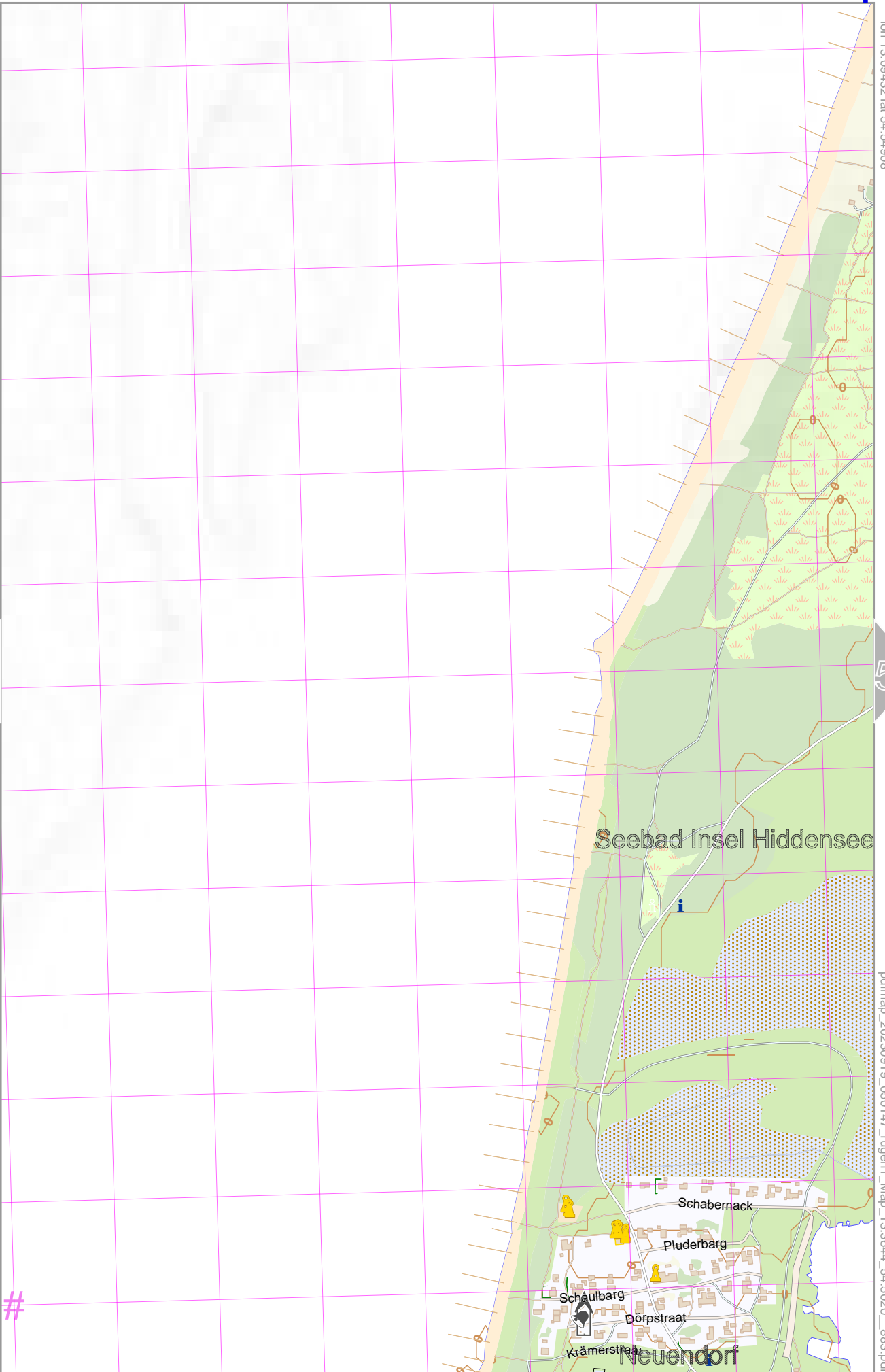
31

Map data © OpenStreetMap contributors

lon 13.09432 lat 54.54908

lon 13.06808 lat 54.52510 [nom. scale = 1 / 10000]

UTM: 33 U easting 375.00 km northing 6043.80 km
UTM-Grid-width = 200m
Contour interval = 20m

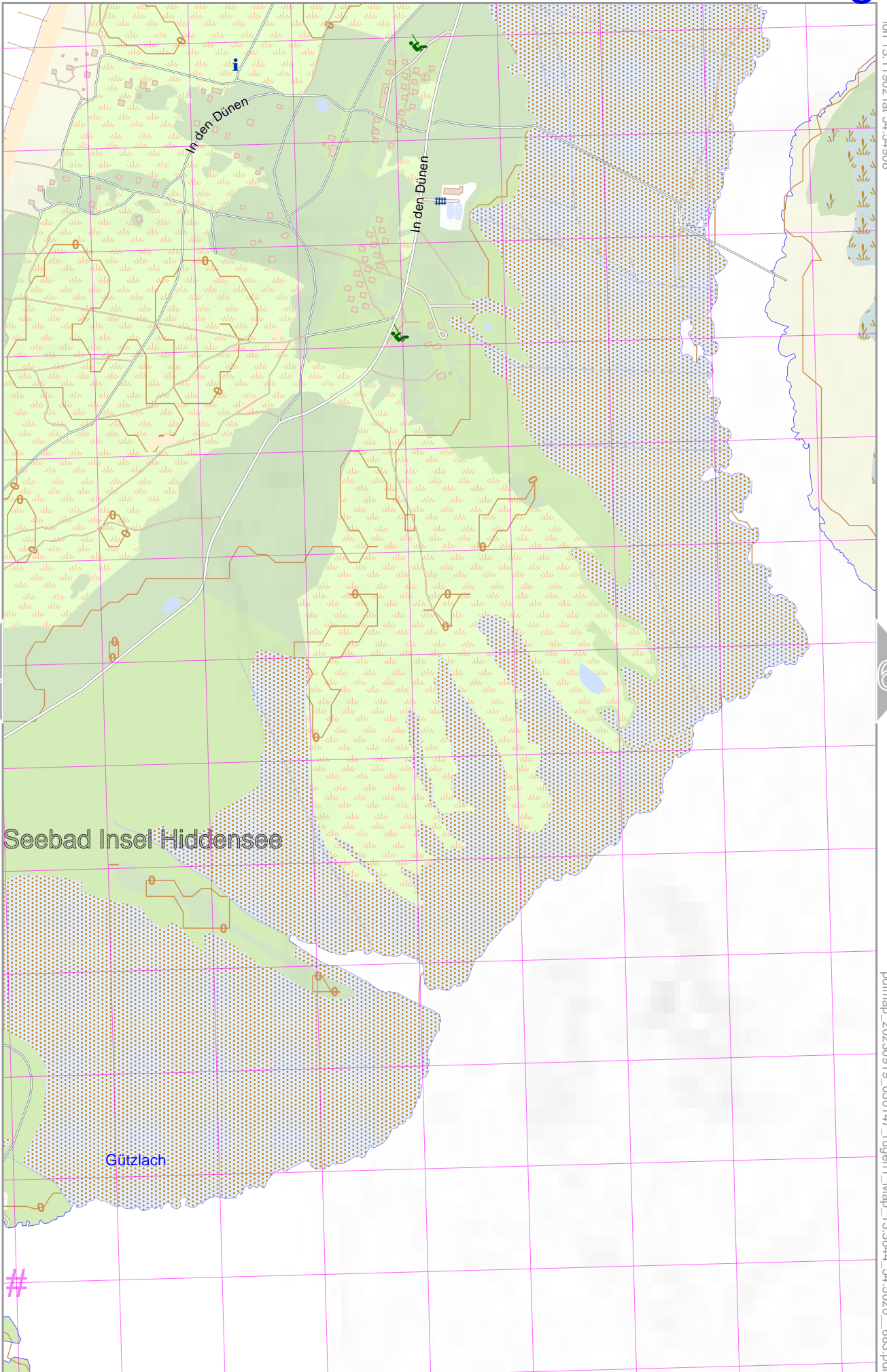


pdfmap_20230919_050147_rügen1_Map_13.3644_54.5020_883.pdf



Map data © OpenStreetMap contributors

lon 13.11902 lat 54.54908

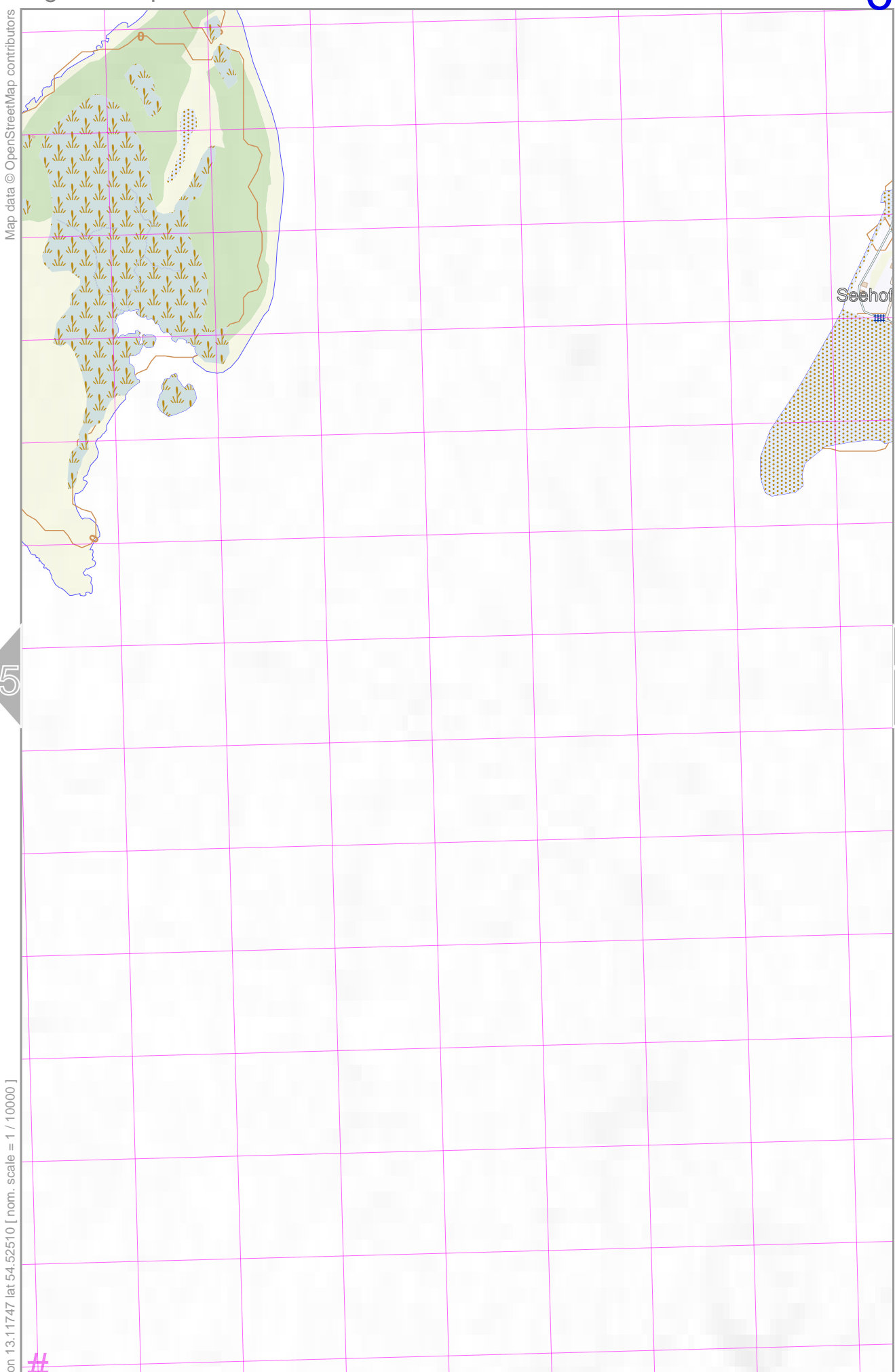


lon 13.09277 lat 54.52510 [nom. scale = 1 / 100000]

pdfmap_20230919_050147_rügen1_Map_13.3644_54.5020_883.pdf

UTM: 33 U easting 376.60 km northing 6043.80 km
UTM-Grid-width = 200m
Contour interval = 20m

rügen1_Map



Map data © OpenStreetMap contributors

lon 13.14371 lat 54.54908

lon 13.11747 lat 54.52510 [nom. scale = 1 / 100000]

pdfmap_20230919_050147_rügen1_Map_13.3644_54.5020_883.pdf

 # UTM: 33 U easting 378.20 km northing 6043.60 km
 UTM-Grid-width = 200m
 Contour interval = 20m

34

Map data © OpenStreetMap contributors

lon 13.16841 lat 54.54908

lon 13.14217 lat 54.52510 [nom. scale = 1 / 10000]

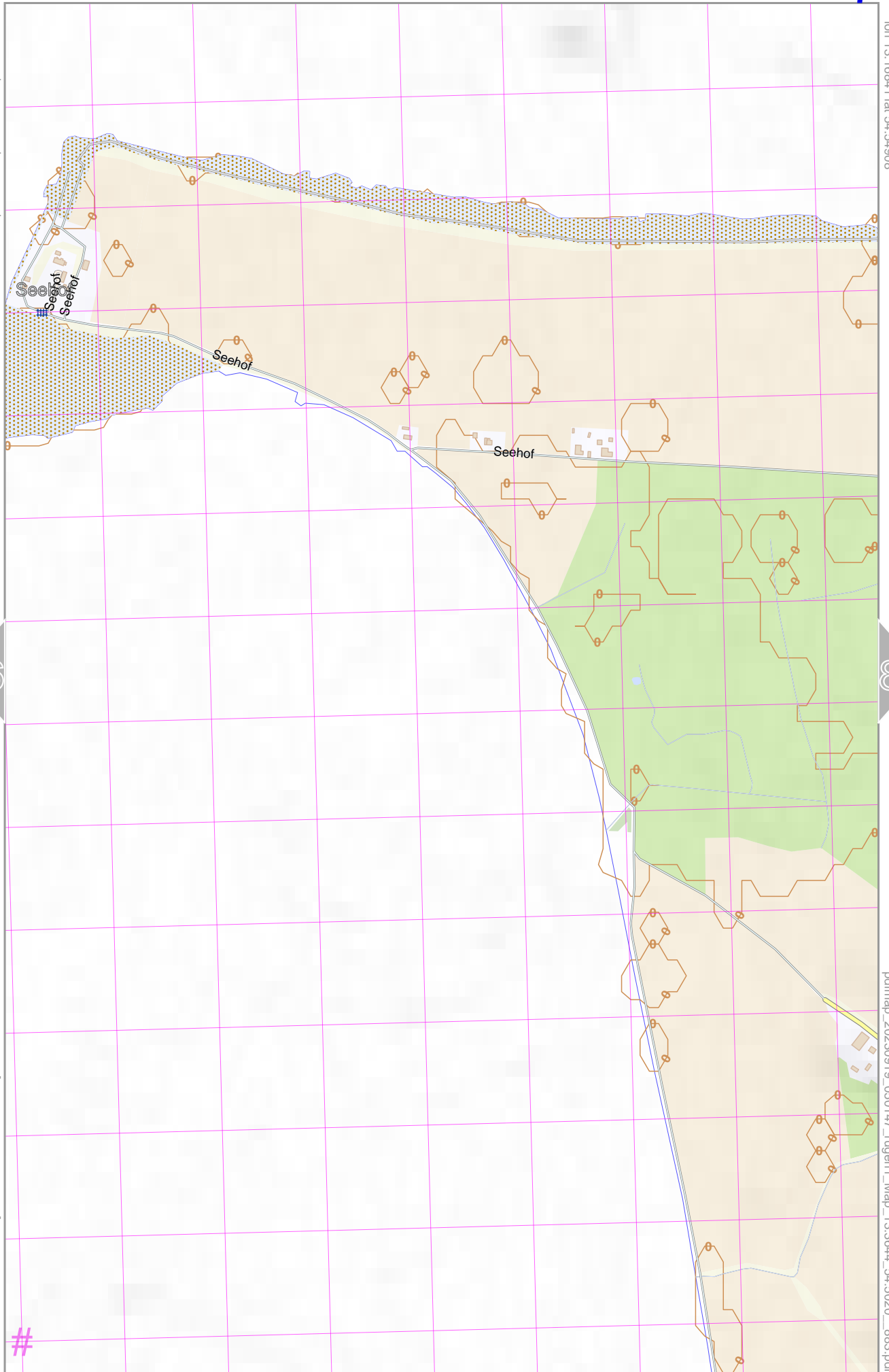
pdfmap_20230919_050147_rügen1_Map_13.3644_54.5020_883.pdf

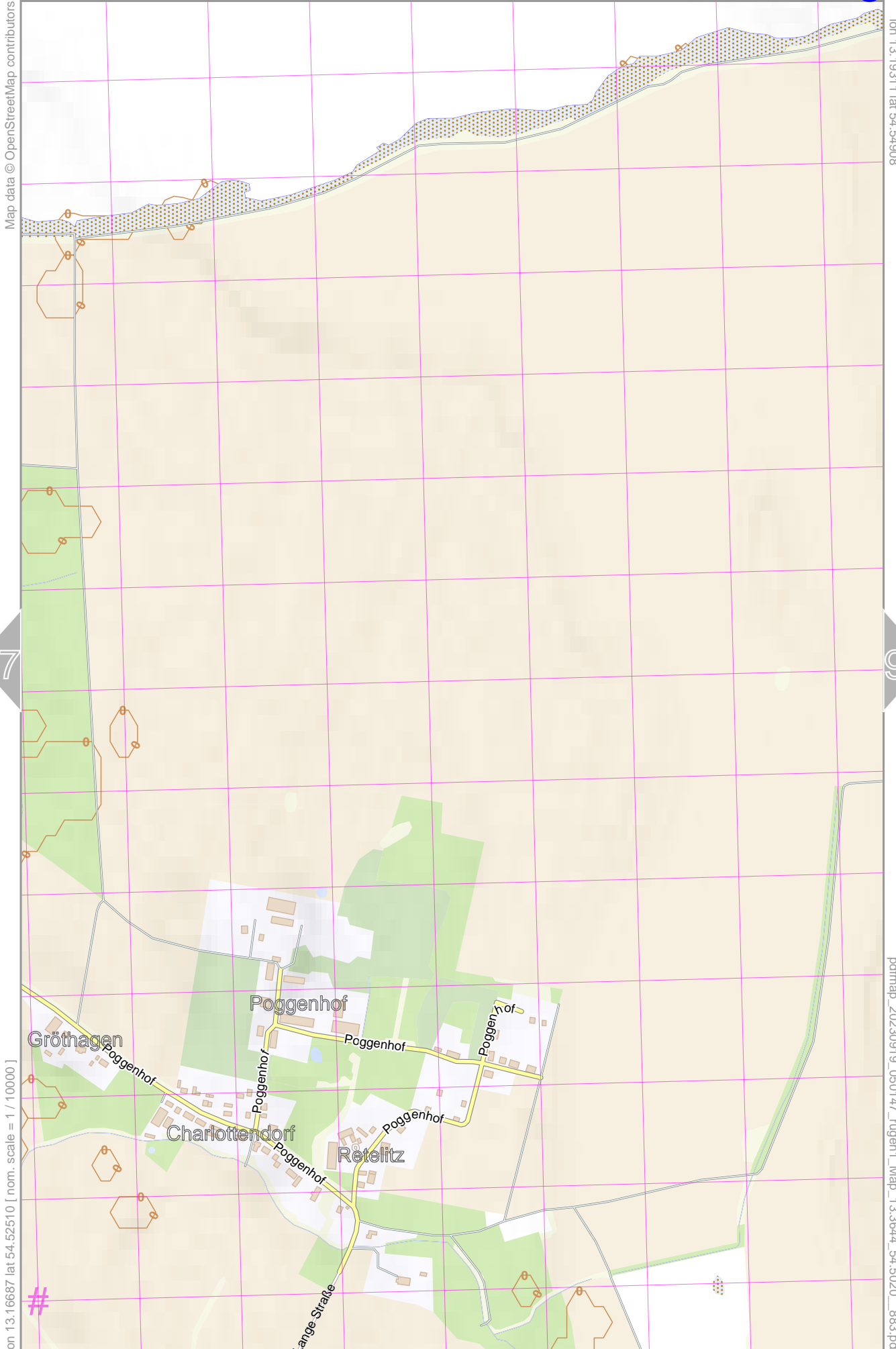
UTM: 33 U easting 379.80 km northing 6043.60 km
UTM-Grid-width = 200m
Contour interval = 20m

35

 www.milvusmap.eu

 creative commons





Map data © OpenStreetMap contributors

lon 13.19311 lat 54.54908

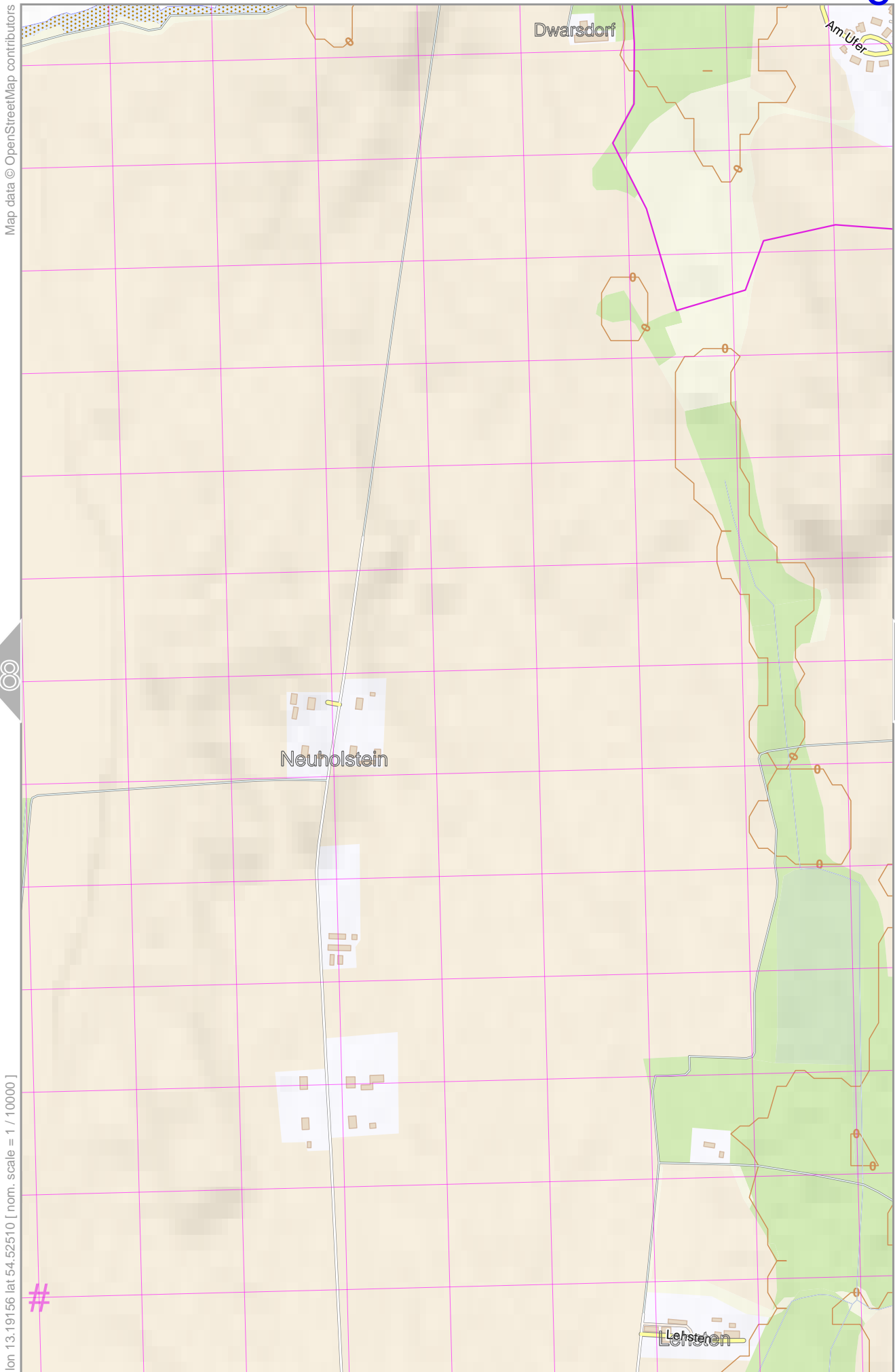
lon 13.16687 lat 54.52510 [nom. scale = 1 / 100000]

pdfmap_20230919_050147_rügen1_Map_13.3644_54.5020_883.pdf

UTM: 33 U easting 381.40 km northing 6043.60 km
 UTM-Grid-width = 200m
 Contour interval = 20m



rügen1_Map



lon 13.21781 lat 54.54908

10

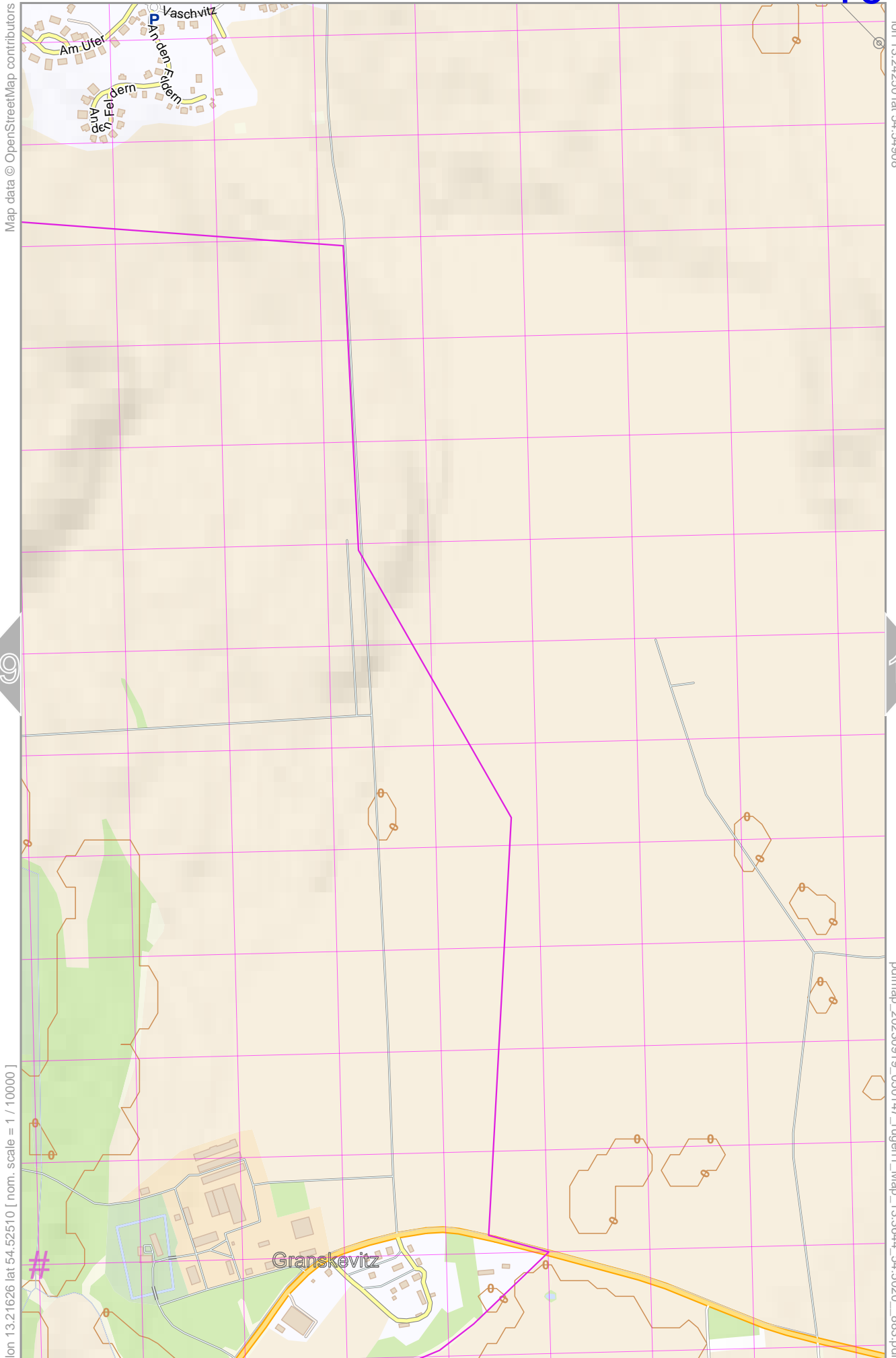
pdfmap_20230919_050147_rügen1_Map_13.3644_54.5020_883.pdf

Map data © OpenStreetMap contributors

lon 13.19156 lat 54.52510 [nom. scale = 1 / 100000]

UTM: 33 U easting 383.00 km northing 6043.60 km
 UTM-Grid-width = 200m
 Contour interval = 20m

37



Map data © OpenStreetMap contributors

lon 13.24250 lat 54.54908

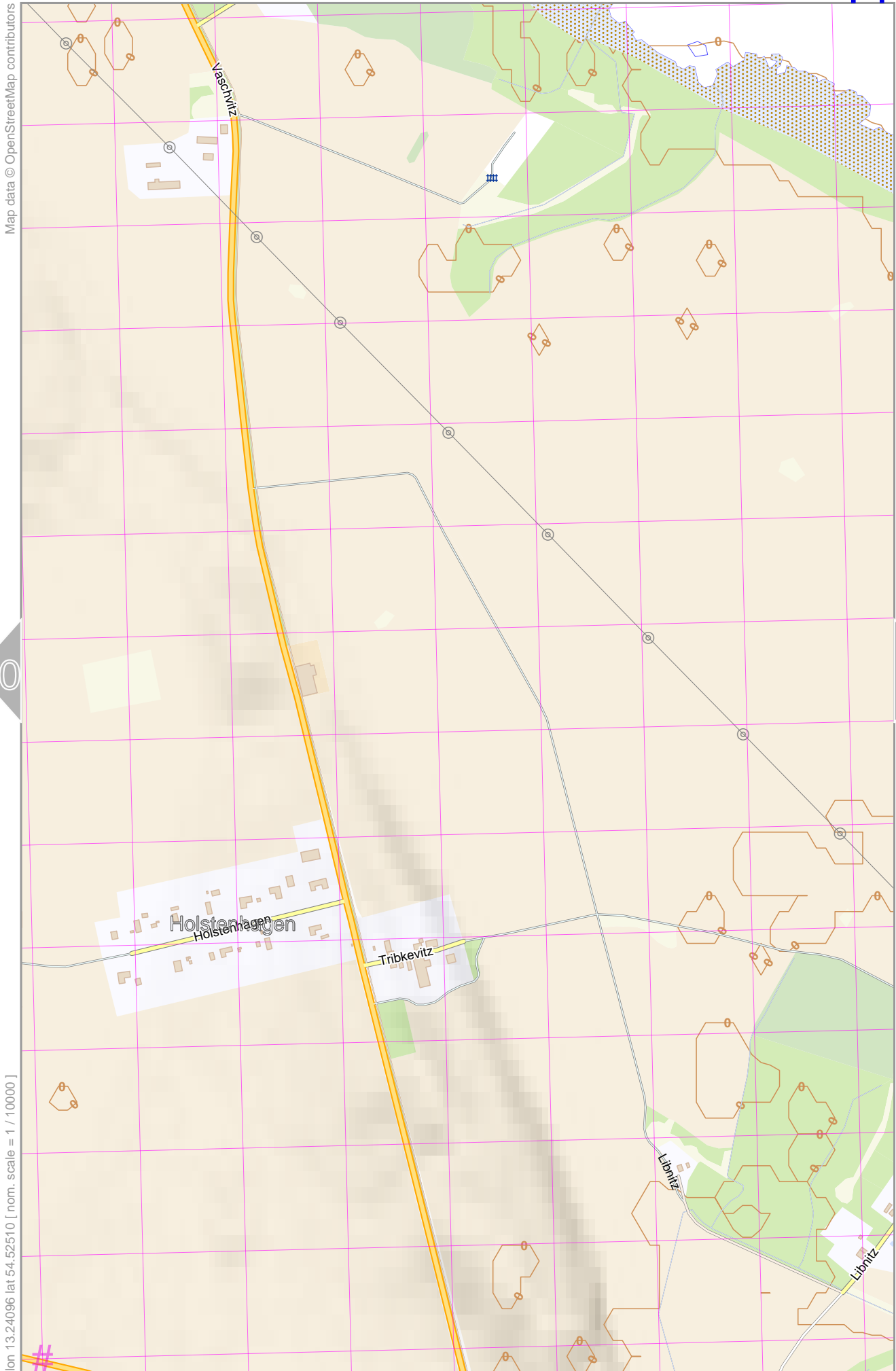
lon 13.21626 lat 54.52510 [nom. scale = 1 / 100000]

pdfmap_20230919_050147_rügen1_Map_13.3644_54.5020_883.pdf

UTM: 33 U easting 384.60 km northing 6043.60 km
 UTM-Grid-width = 200m
 Contour interval = 20m

38

rügen1_Map



Map data © OpenStreetMap contributors

lon 13.26720 lat 54.54908

10

12

lon 13.24096 lat 54.52510 [nom. scale = 1 / 100000]

pdfmap_20230919_050147_rügen1_Map_13.3644_54.5020_883.pdf

UTM: 33 U easting 386.20 km northing 6043.40 km
 UTM-Grid-width = 200m
 Contour interval = 20m

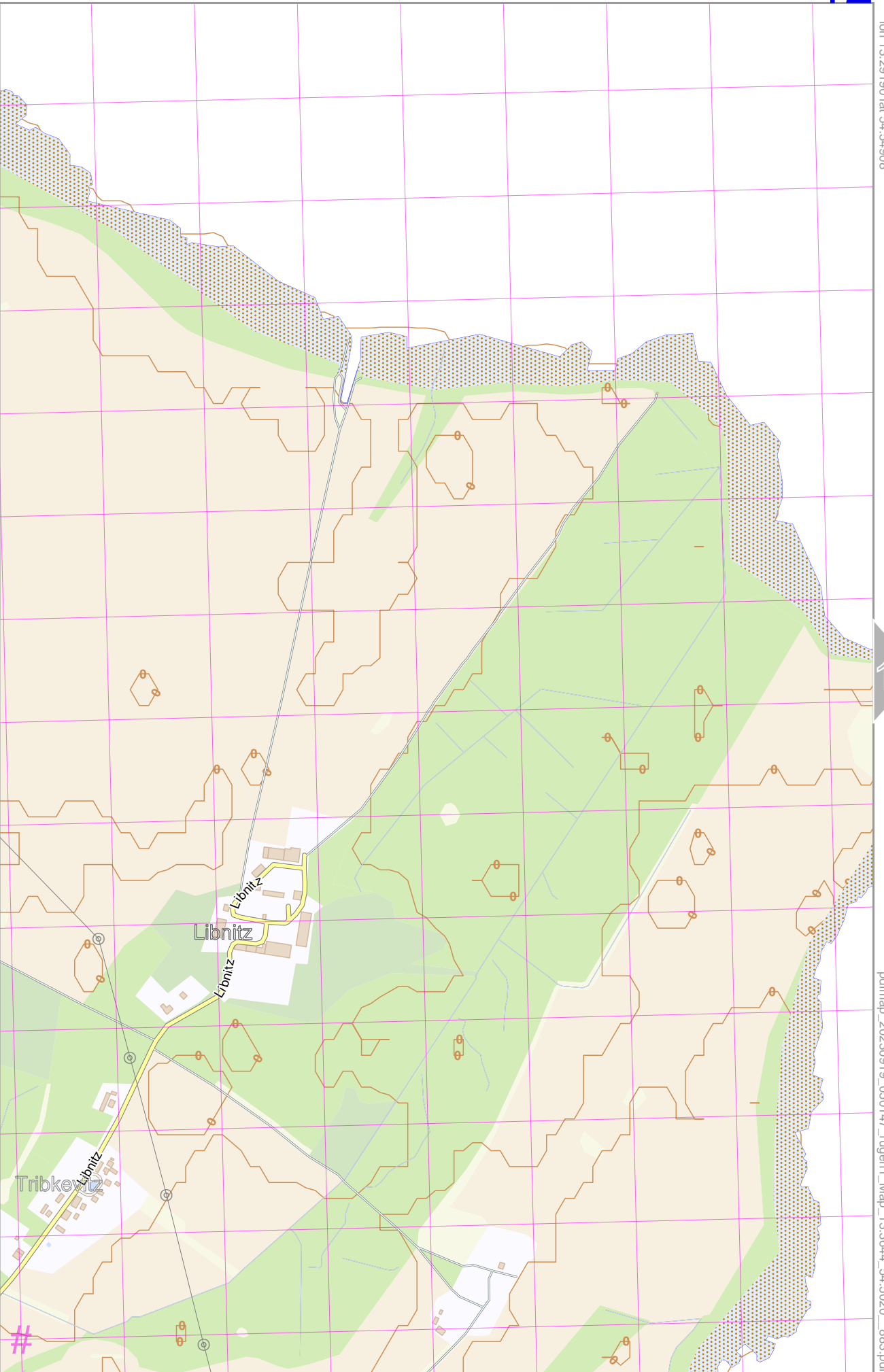
39

Map data © OpenStreetMap contributors

lon 13.29190 lat 54.54908

lon 13.26566 lat 54.52510 [nom. scale = 1 / 10000]

pdfmap_20230919_050147_rügen1_Map_13.3644_54.5020_883.pdf



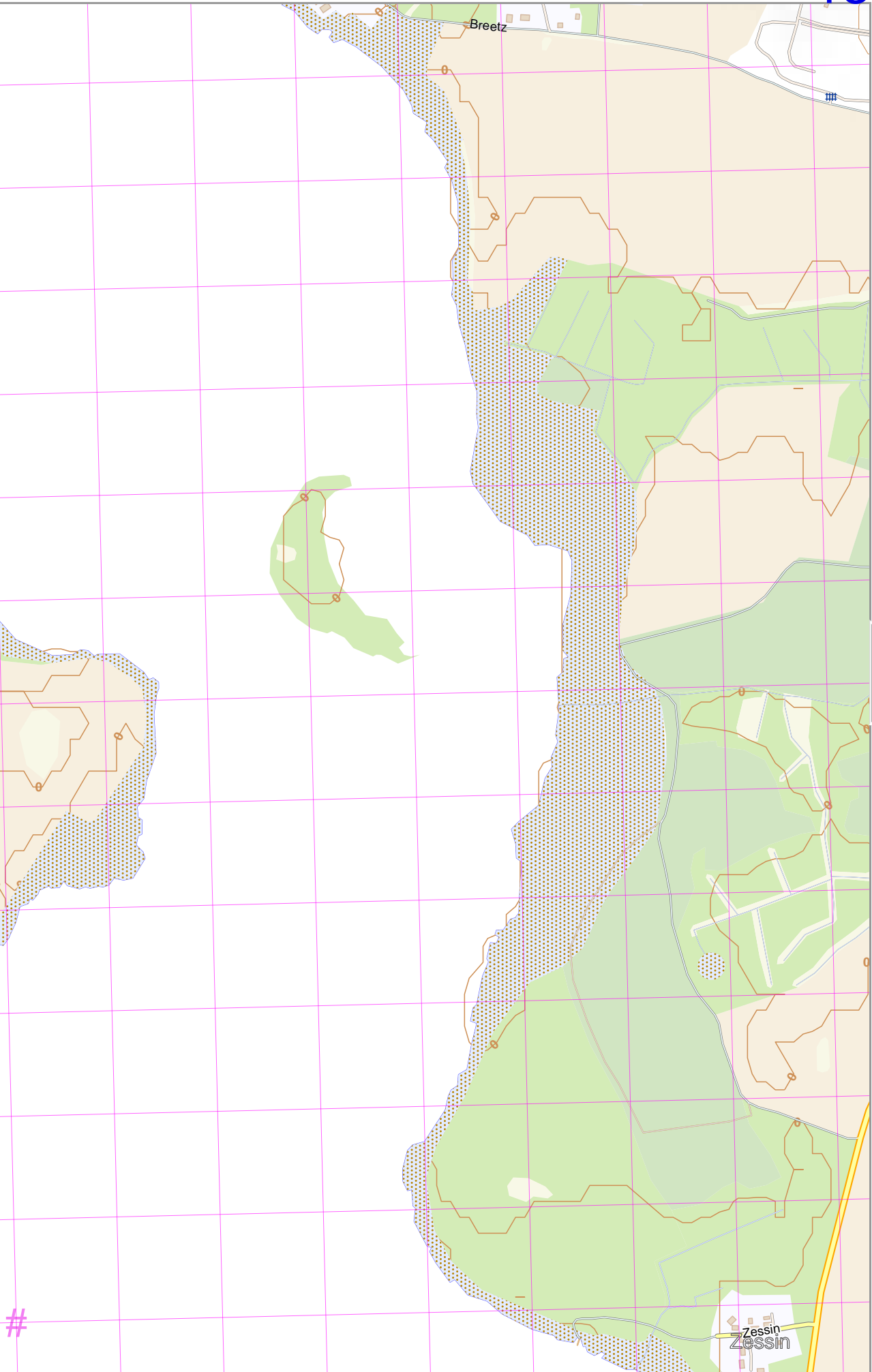
UTM: 33 U easting 387.80 km northing 6043.40 km
 UTM-Grid-width = 200m
 Contour interval = 20m



Map data © OpenStreetMap contributors

lon 13.31659 lat 54.54908

lon 13.29035 lat 54.52510 [nom. scale = 1 / 10000]



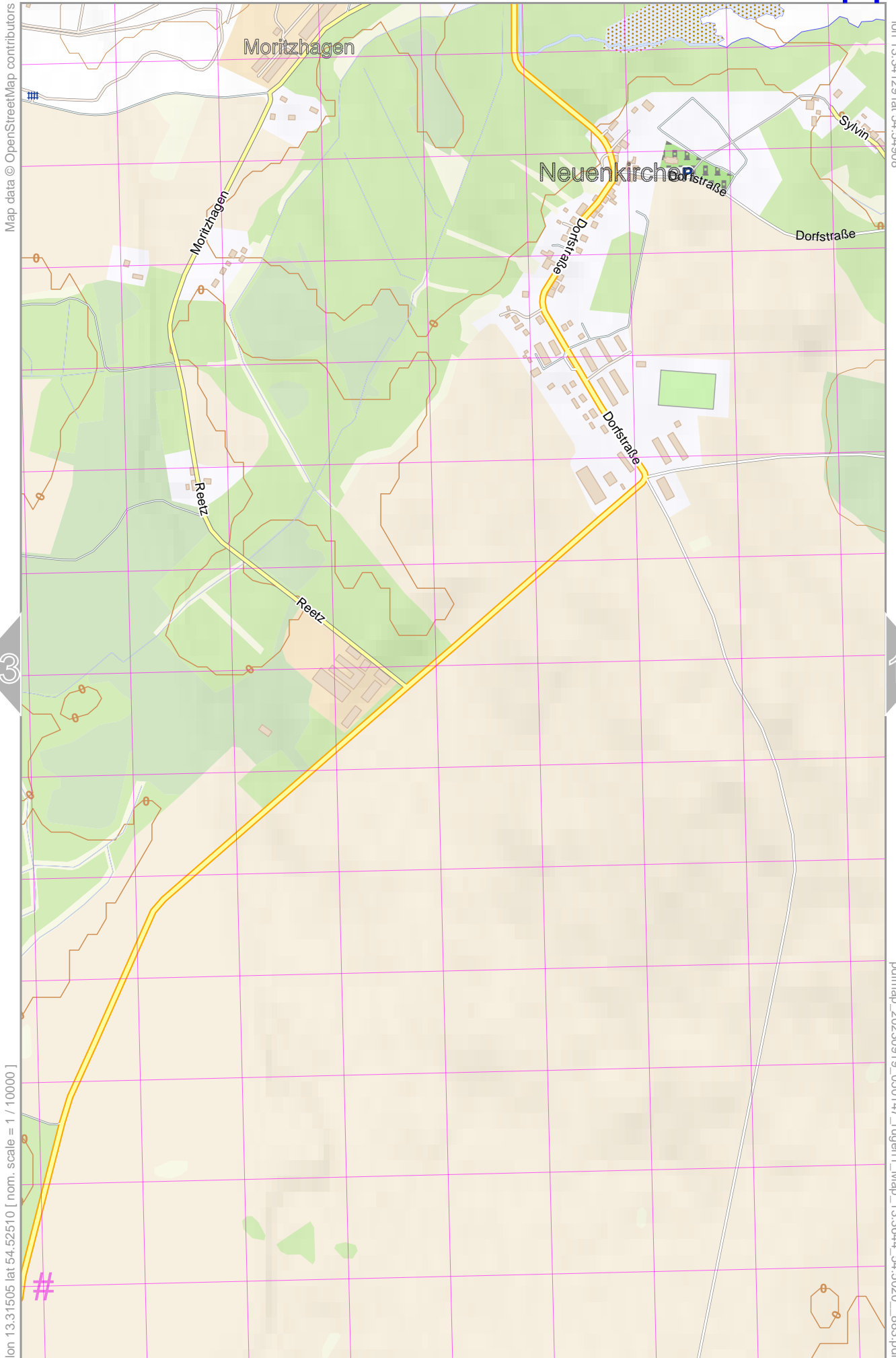
12

14

UTM: 33 U easting 389.40 km northing 6043.40 km
 UTM-Grid-width = 200m
 Contour interval = 20m

41

pdfmap_20230919_050147_rügen1_Map_13.3644_54.5020_883.pdf



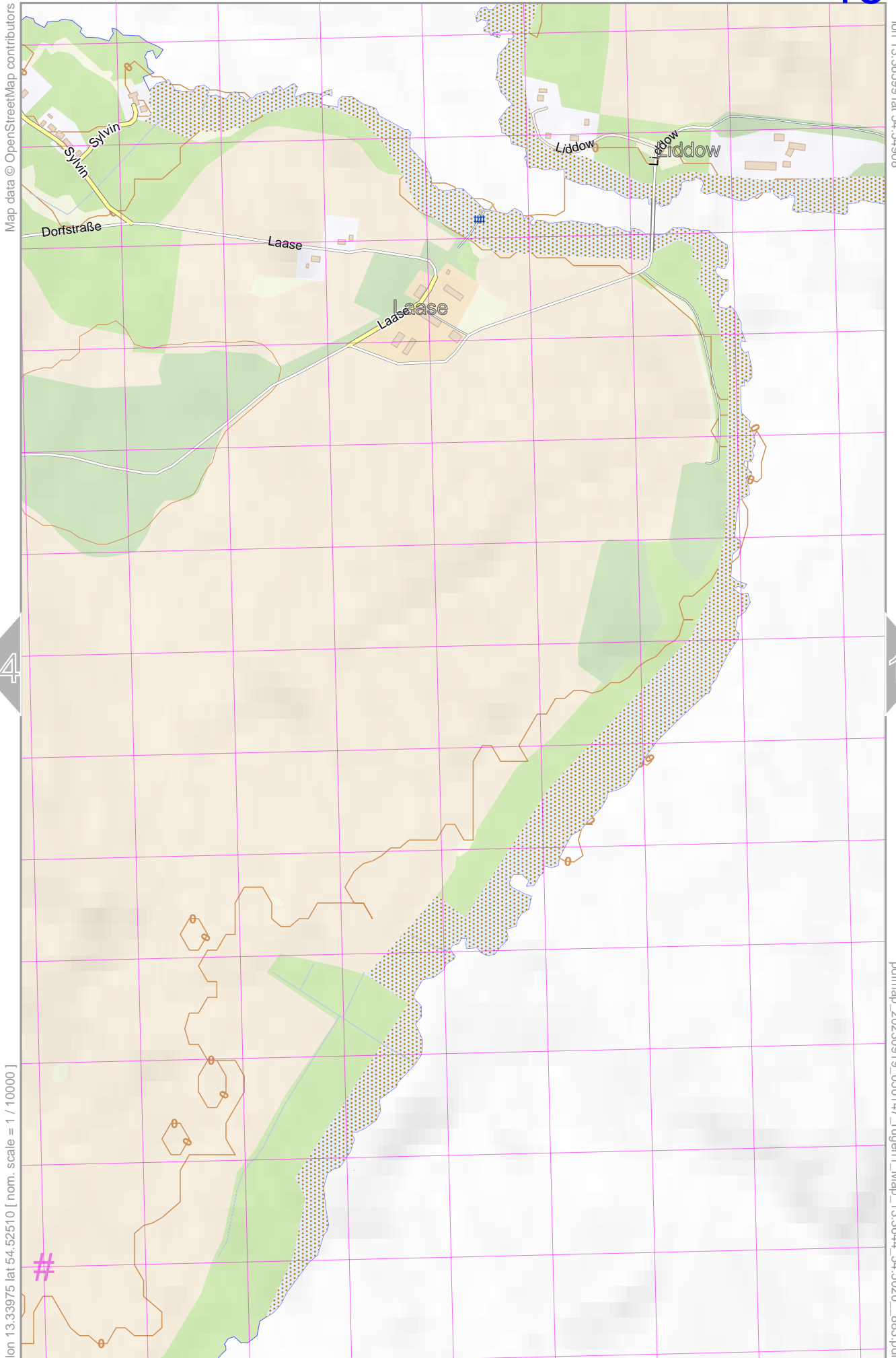
Map data © OpenStreetMap contributors

lon 13.34129 lat 54.54908

lon 13.31505 lat 54.52510 [nom. scale = 1 / 10000]

pdfmap_20230919_050147_rügen1_Map_13.3644_54.5020_883.pdf

UTM: 33 U easting 391.00 km northing 6043.40 km
 UTM-Grid-width = 200m
 Contour interval = 20m



Map data © OpenStreetMap contributors

lon 13.36599 lat 54.54908

14

16

lon 13.33975 lat 54.52510 [nom. scale = 1 / 10000]

pdfmap_20230919_050147_rügen1_Map_13.3644_54.5020_883.pdf

UTM: 33 U easting 392.60 km northing 6043.40 km
 UTM-Grid-width = 200m
 Contour interval = 20m

43

Map data © OpenStreetMap contributors

lon 13.39069 lat 54.54908

Großer Jasmunder Bodden

15

17

lon 13.36445 lat 54.52510 [nom. scale = 1 / 100000]

pdfmap_20230919_050147_rügen1_Map_13.3644_54.5020_883.pdf

UTM: 33 U easting 394.20 km northing 6043.20 km
UTM-Grid-width = 200m
Contour interval = 20m

44

Map data © OpenStreetMap contributors

lon 13.41538 lat 54.54908

16

18

Großer Jasmunder Bodden

lon 13.38914 lat 54.52510 [nom. scale = 1 / 10000]

pdfmap_20230919_050147_rügen1_Map_13.3644_54.5020_883.pdf

UTM: 33 U easting 395.80 km northing 6043.20 km

UTM-Grid-width = 200m
Contour interval = 20m

45

Map data © OpenStreetMap contributors

lon 13.44008 lat 54.54908

17

19

Großer Jasmunder Bodden

lon 13.41384 lat 54.52510 [nom. scale = 1 / 10000]

pdfmap_20230919_050147_rügen1_Map_13.3644_54.5020_883.pdf

#

UTM: 33 U easting 397.40 km northing 6043.20 km
UTM-Grid-width = 200m
Contour interval = 20m

4.6

Map data © OpenStreetMap contributors

lon 13.46478 lat 54.54908

18

20

Großer Jasmunder Bodden

lon 13.43854 lat 54.52510 [nom. scale = 1 / 10000]

pdfmap_20230919_050147_rügen1_Map_13.3644_54.5020_883.pdf

#

UTM: 33 U easting 399.00 km northing 6043.20 km
UTM-Grid-width = 200m
Contour interval = 20m

47

Map data © OpenStreetMap contributors

lon 13.48948 lat 54.54908

10

21

Großer Jasmunder Bodden

lon 13.46324 lat 54.52510 [nom. scale = 1 / 10000]

pdfmap_20230919_050147_rügen1_Map_13.3644_54.5020_883.pdf

#

UTM: 33 U easting 400.60 km northing 6043.20 km
UTM-Grid-width = 200m
Contour interval = 20m

4.8

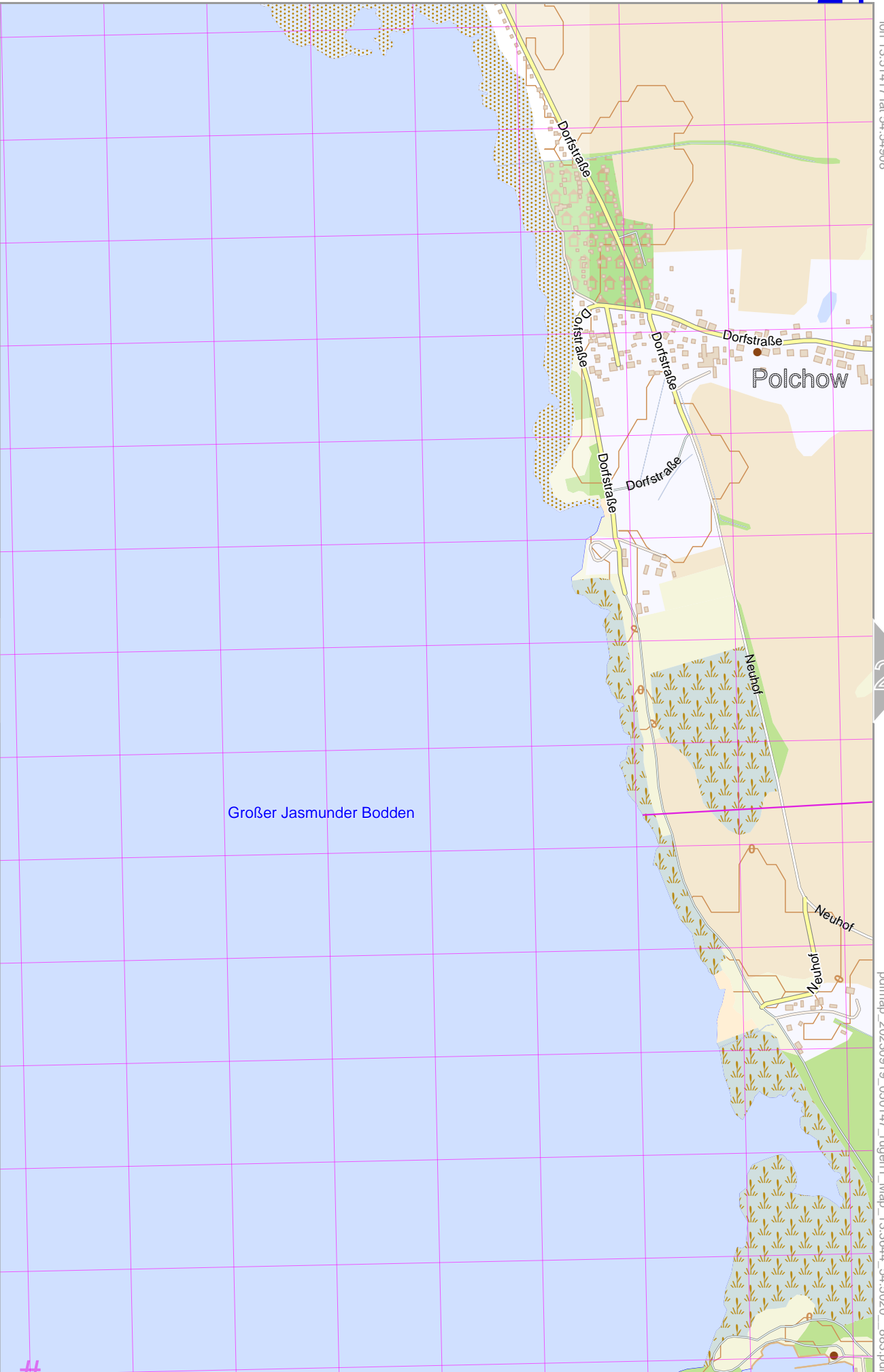
Map data © OpenStreetMap contributors

lon 13.51417 lat 54.54908

20

22

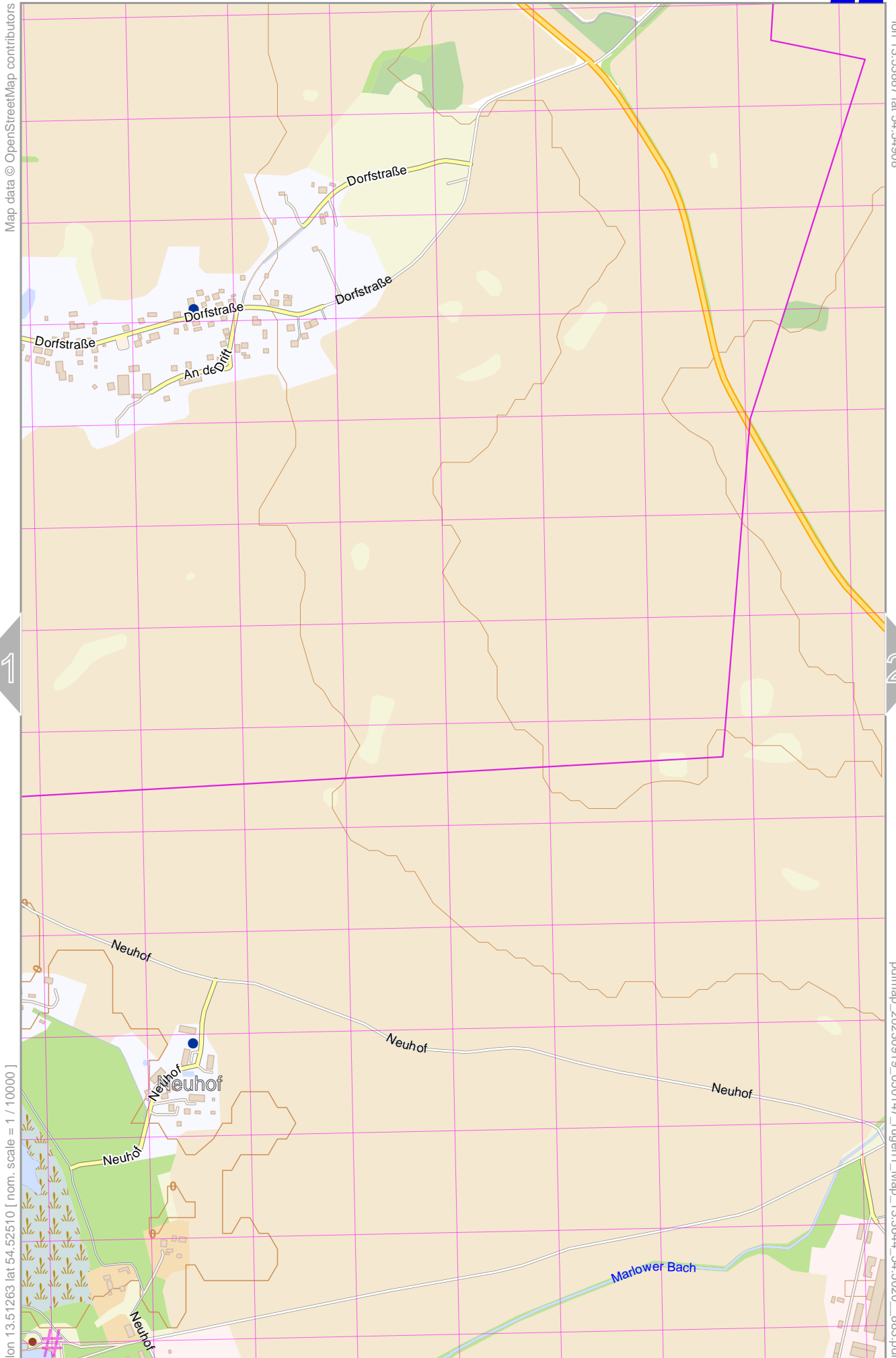
lon 13.48793 lat 54.52510 [nom. scale = 1 / 100000]



 # UTM: 33 U easting 402.20 km northing 6043.00 km
 UTM-Grid-width = 200m
 Contour interval = 20m

4.9

pdfmap_20230919_050147_rügen1_Map_13.3644_54.5020_883.pdf



Map data © OpenStreetMap contributors

lon 13.53887 lat 54.54908

21

23

lon 13.51263 lat 54.52510 [nom. scale = 1 / 100000]

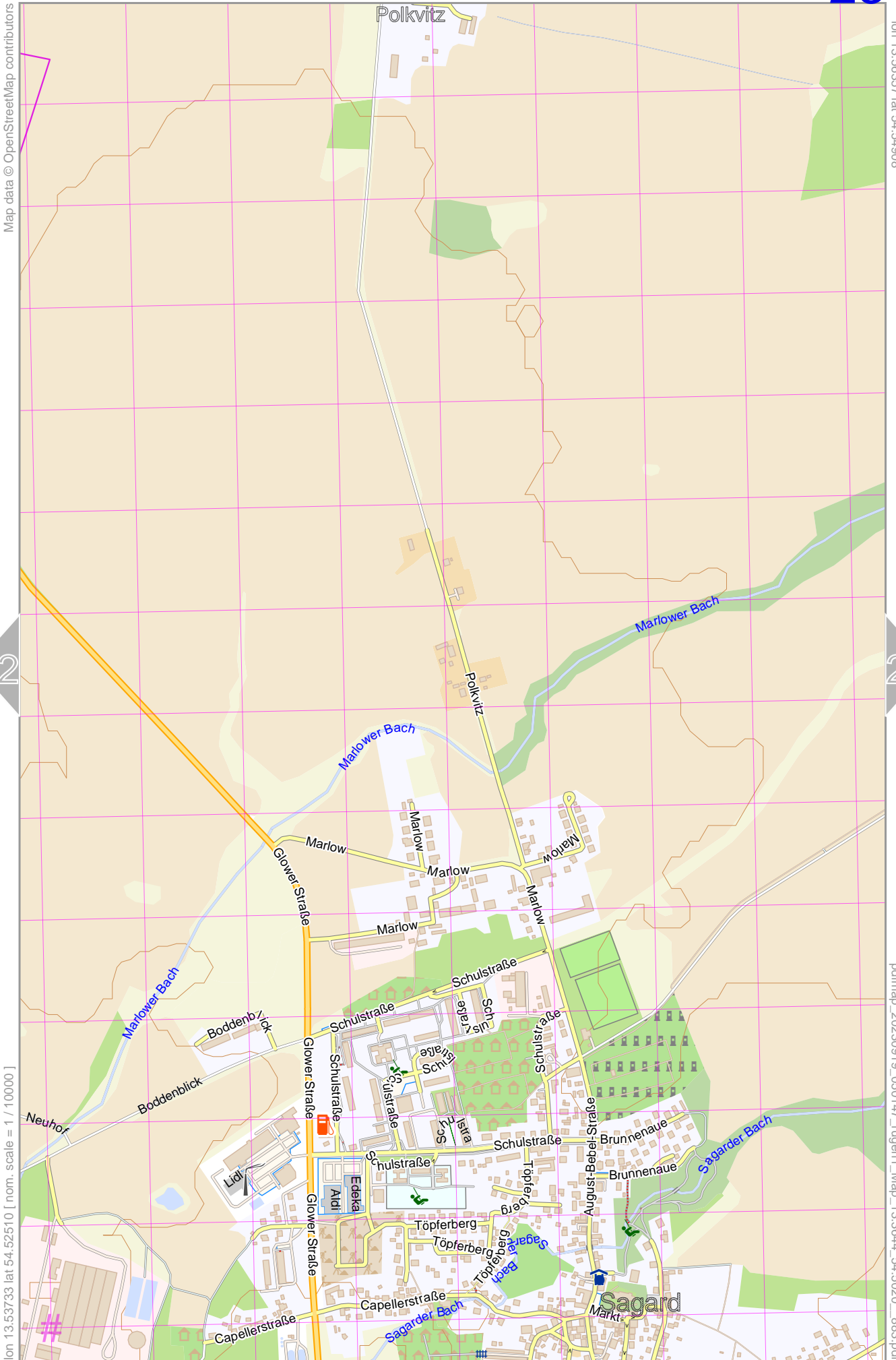
pdfmap_20230919_050147_rügen1_Map_13.3644_54.5020_883.pdf

UTM: 33 U easting 403.80 km northing 6043.00 km
UTM-Grid-width = 200m
Contour interval = 20m

50

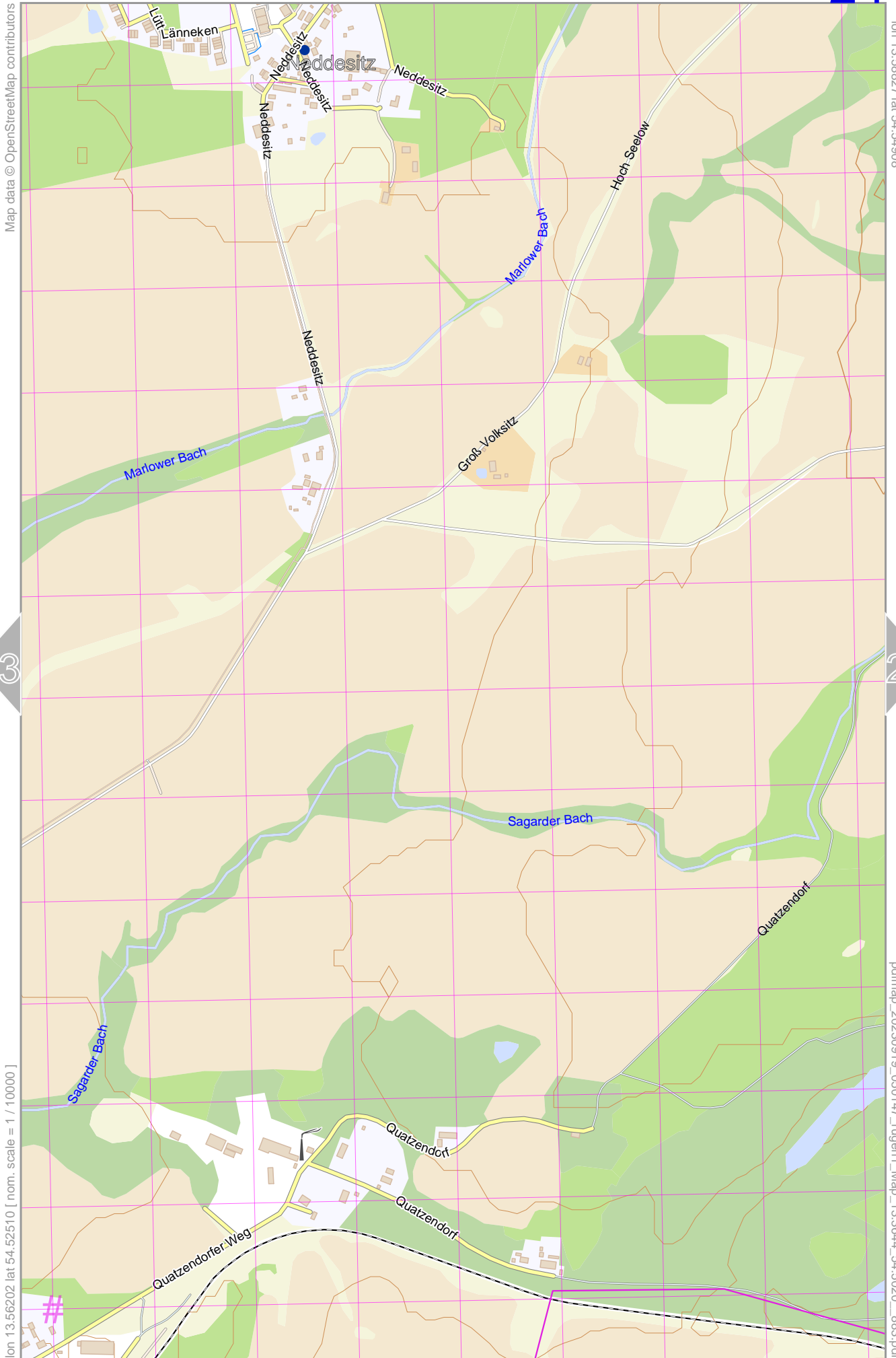
Map data © OpenStreetMap contributors

lon 13.53733 lat 54.52510 [nom. scale = 1 / 100000]



UTM: 33 U easting 405.40 km northing 6043.00 km

UTM-Grid-width = 200m
Contour interval = 20m



Map data © OpenStreetMap contributors

lon 13.58827 lat 54.54908

23

25

lon 13.56202 lat 54.52510 [nom. scale = 1 / 100000]

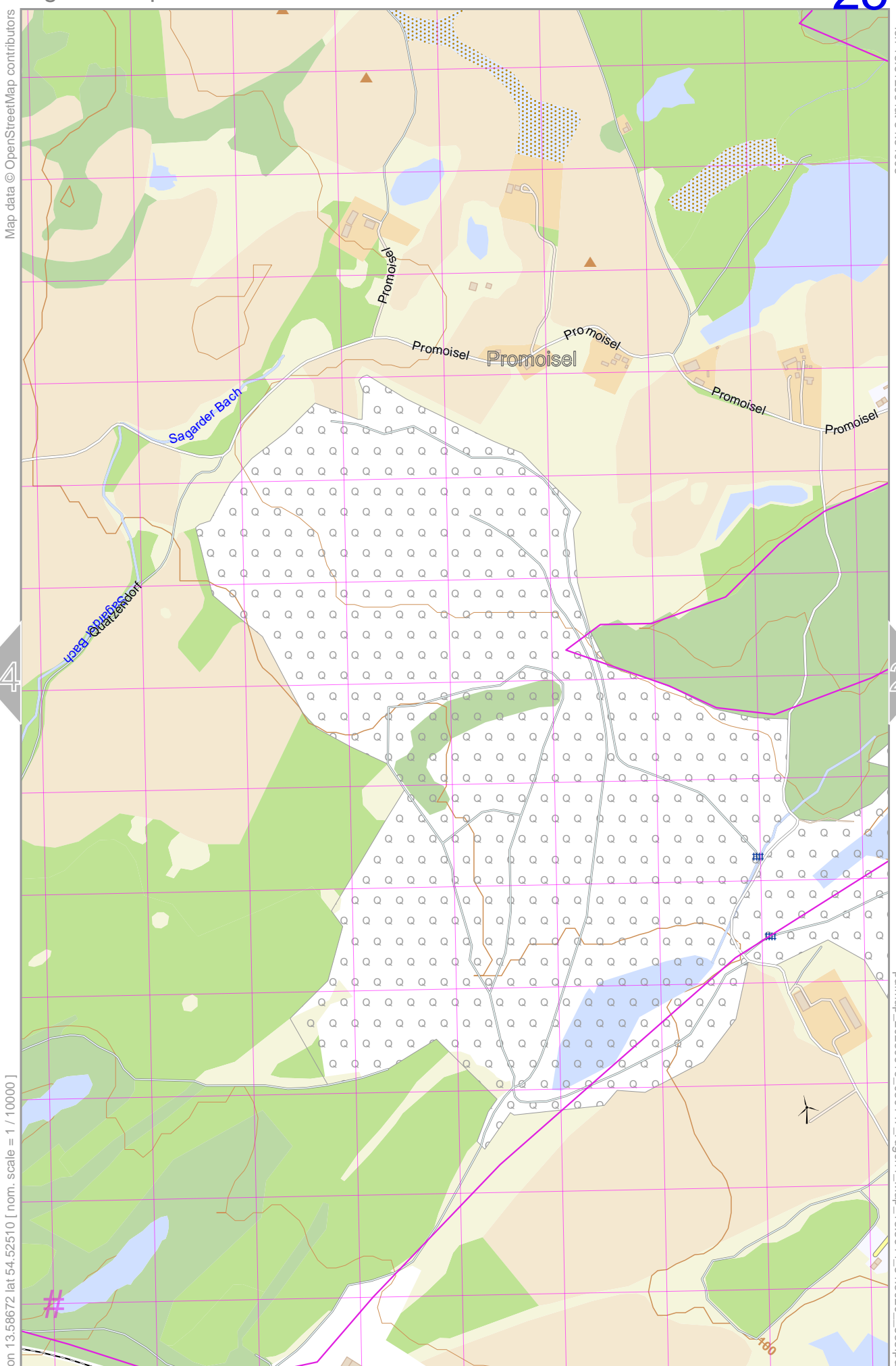
pdfmap_20230919_050147_rügen1_Map_13.3644_54.5020_883.pdf

UTM: 33 U easting 407.00 km northing 6043.00 km
UTM-Grid-width = 200m
Contour interval = 20m

52

Map data © OpenStreetMap contributors

lon 13.61296 lat 54.54908



24

26

lon 13.58672 lat 54.52510 [nom. scale = 1 / 10000]

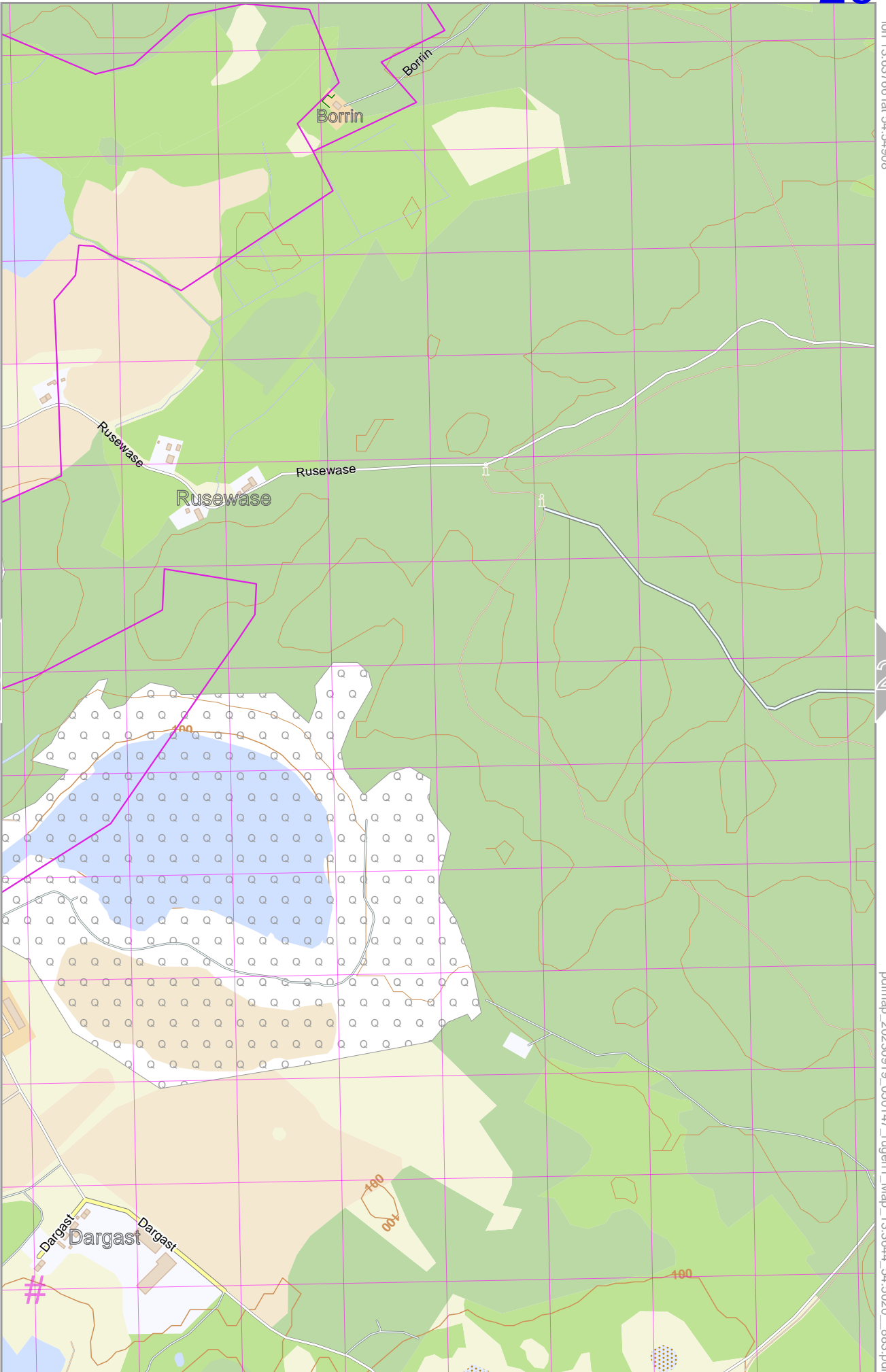
pdfmap_20230919_050147_rügen1_Map_13.3644_54.5020_883.pdf

UTM: 33 U easting 408.60 km northing 6043.00 km
 UTM-Grid-width = 200m
 Contour interval = 20m

53

Map data © OpenStreetMap contributors

lon 13.63766 lat 54.54908



25

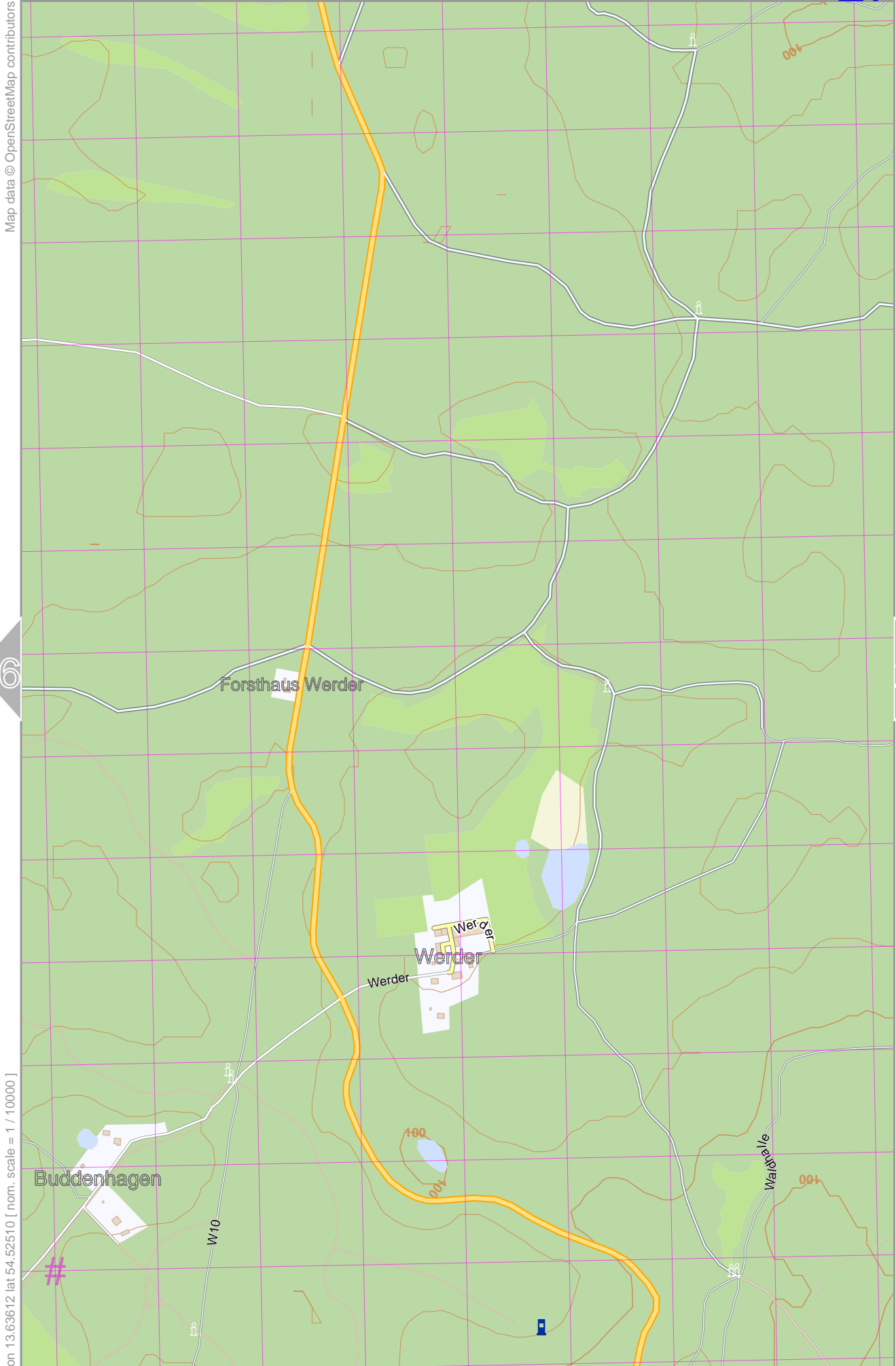
27

lon 13.61142 lat 54.52510 [nom. scale = 1 / 100000]

pdfmap_20230919_050147_rügen1_Map_13.3644_54.5020_883.pdf

UTM: 33 U easting 410.20 km northing 6043.00 km
 UTM-Grid-width = 200m
 Contour interval = 20m

54



Map data © OpenStreetMap contributors

lon 13.66236 lat 54.54908

26

28

lon 13.63612 lat 54.52510 [nom. scale = 1 / 100000]

pdfmap_20230919_050147_rügen1_Map_13.3644_54.5020_883.pdf

UTM: 33 U easting 411.80 km northing 6043.00 km
 UTM-Grid-width = 200m
 Contour interval = 20m

55

Map data © OpenStreetMap contributors

lon 13.68706 lat 54.54908

27

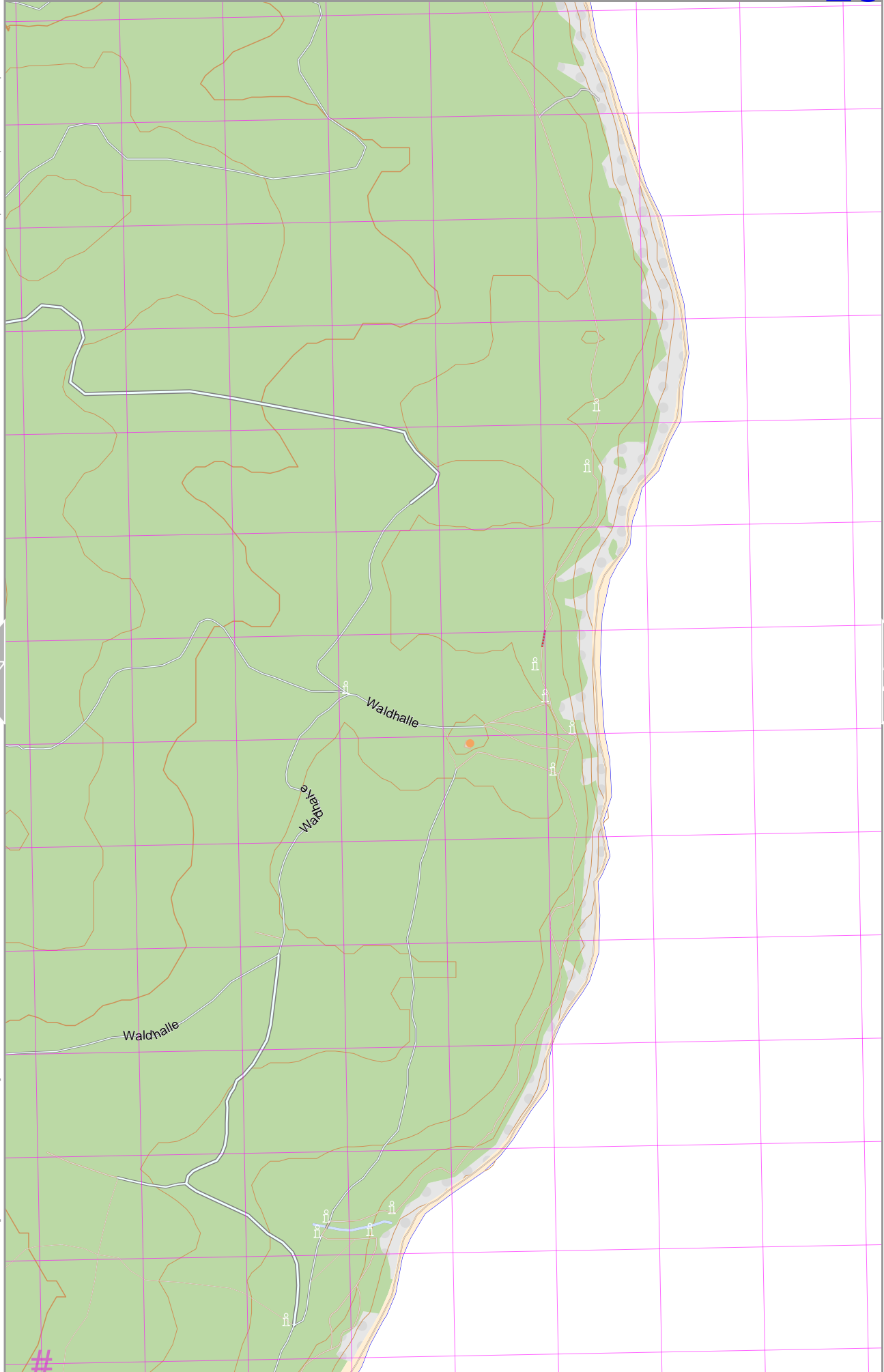
29

lon 13.66081 lat 54.52510 [nom. scale = 1 / 10000]

pdfmap_20230919_050147_rügen1_Map_13.3644_54.5020_883.pdf

UTM: 33 U easting 413.40 km northing 6042.80 km
UTM-Grid-width = 200m
Contour interval = 20m

56



Map data © OpenStreetMap contributors

lon 13.7175 lat 54.54908

28

lon 13.68551 lat 54.52510 [nom. scale = 1 / 10000]

pdfmap_20230919_050147_rügen1_Map_13.3644_54.5020_883.pdf

#

UTM: 33 U easting 415.00 km northing 6042.80 km
UTM-Grid-width = 200m
Contour interval = 20m

57



lon 13.04492 lat 54.52599

Map data © OpenStreetMap contributors

lon 13.01868 lat 54.50201 [nom. scale = 1 / 10000]



pdfmap_20230919_050147_rügen1_Map_13.3644_54.5020_883.pdf



UTM: 33 U easting 371.80 km northing 6041.20 km
UTM-Grid-width = 200m
Contour interval = 20m



Map data © OpenStreetMap contributors

lon 13.06962 lat 54.52599

30

32

lon 13.04338 lat 54.50201 [nom. scale = 1 / 10000]

pdfmap_20230919_050147_rügen1_Map_13.3644_54.5020_883.pdf

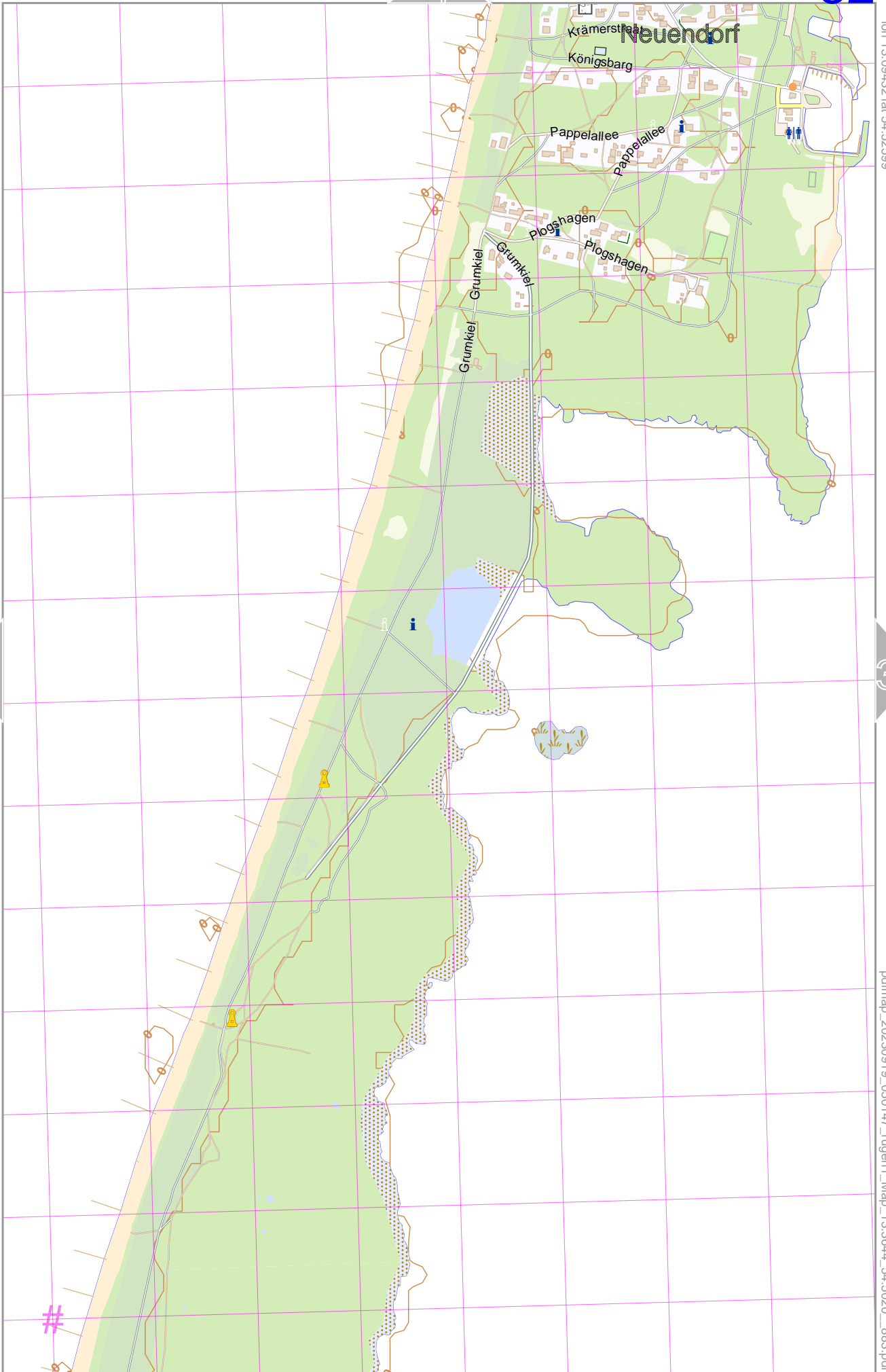
#

UTM: 33 U easting 373.40 km northing 6041.20 km
UTM-Grid-width = 200m
Contour interval = 20m

59

Map data © OpenStreetMap contributors

lon 13.09432 lat 54.52599



31


33

lon 13.06808 lat 54.50201 [nom. scale = 1 / 10000]

pdfmap_20230919_050147_rügen1_Map_13.3644_54.5020_883.pdf

UTM: 33 U easting 375.00 km northing 6041.20 km
 UTM-Grid-width = 200m
 Contour interval = 20m

60



Map data © OpenStreetMap contributors

lon 13.11902 lat 54.52599

32

34

lon 13.09277 lat 54.50201 [nom. scale = 1 / 10000]

pdfmap_20230919_050147_rügen1_Map_13.3644_54.5020_883.pdf

#

UTM: 33 U easting 376.60 km northing 6041.20 km
 UTM-Grid-width = 200m
 Contour interval = 20m

Map data © OpenStreetMap contributors

lon 13.14371 lat 54.52599

33

35

lon 13.11747 lat 54.50201 [nom. scale = 1 / 10000]

pdfmap_20230919_050147_rügen1_Map_13.3644_54.5020_883.pdf

#

UTM: 33 U easting 378.20 km northing 6041.20 km
UTM-Grid-width = 200m
Contour interval = 20m

Map data © OpenStreetMap contributors

lon 13.16941 lat 54.52599

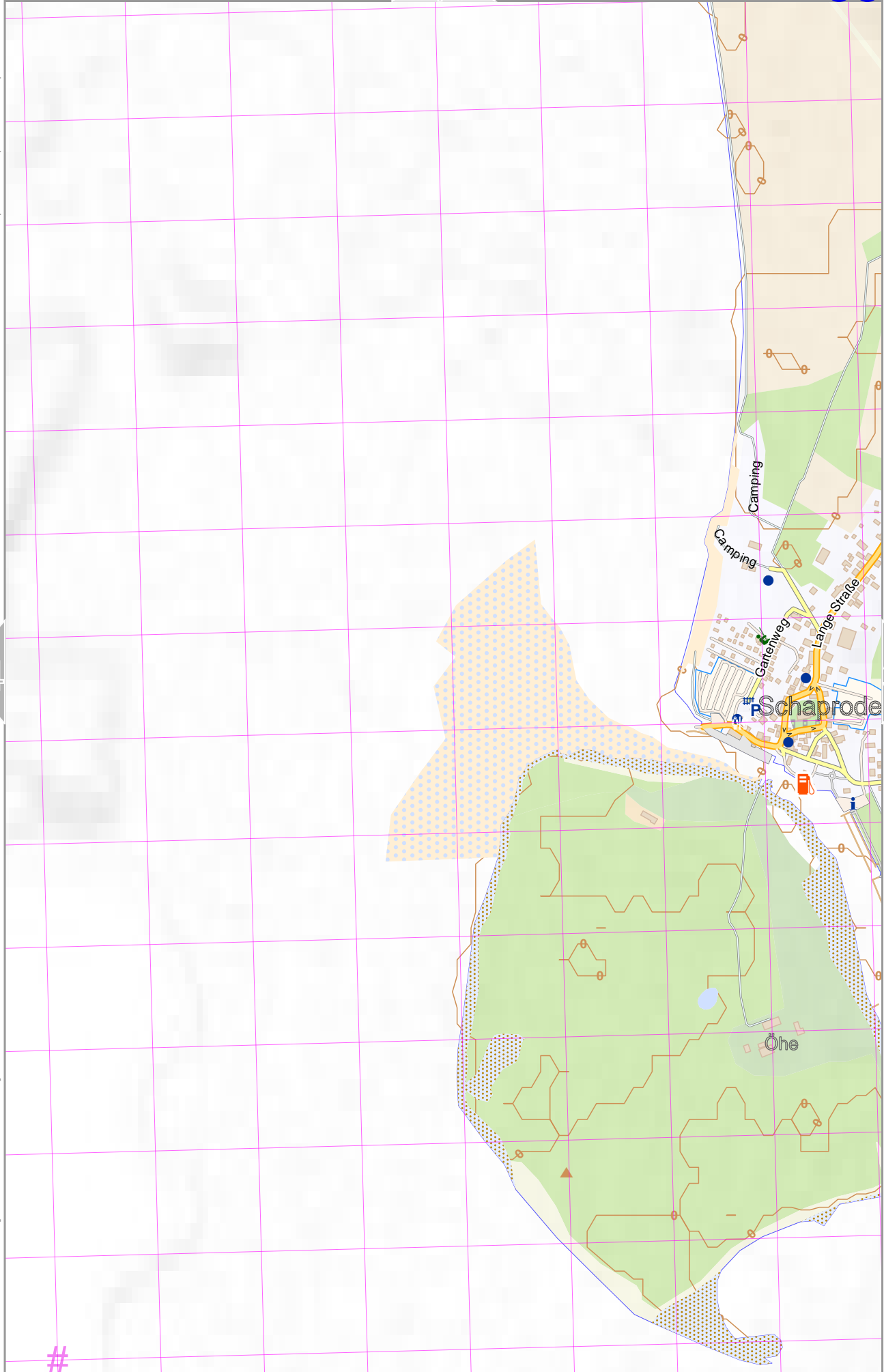
34

36

lon 13.14217 lat 54.50201 [nom. scale = 1 / 10000]

#

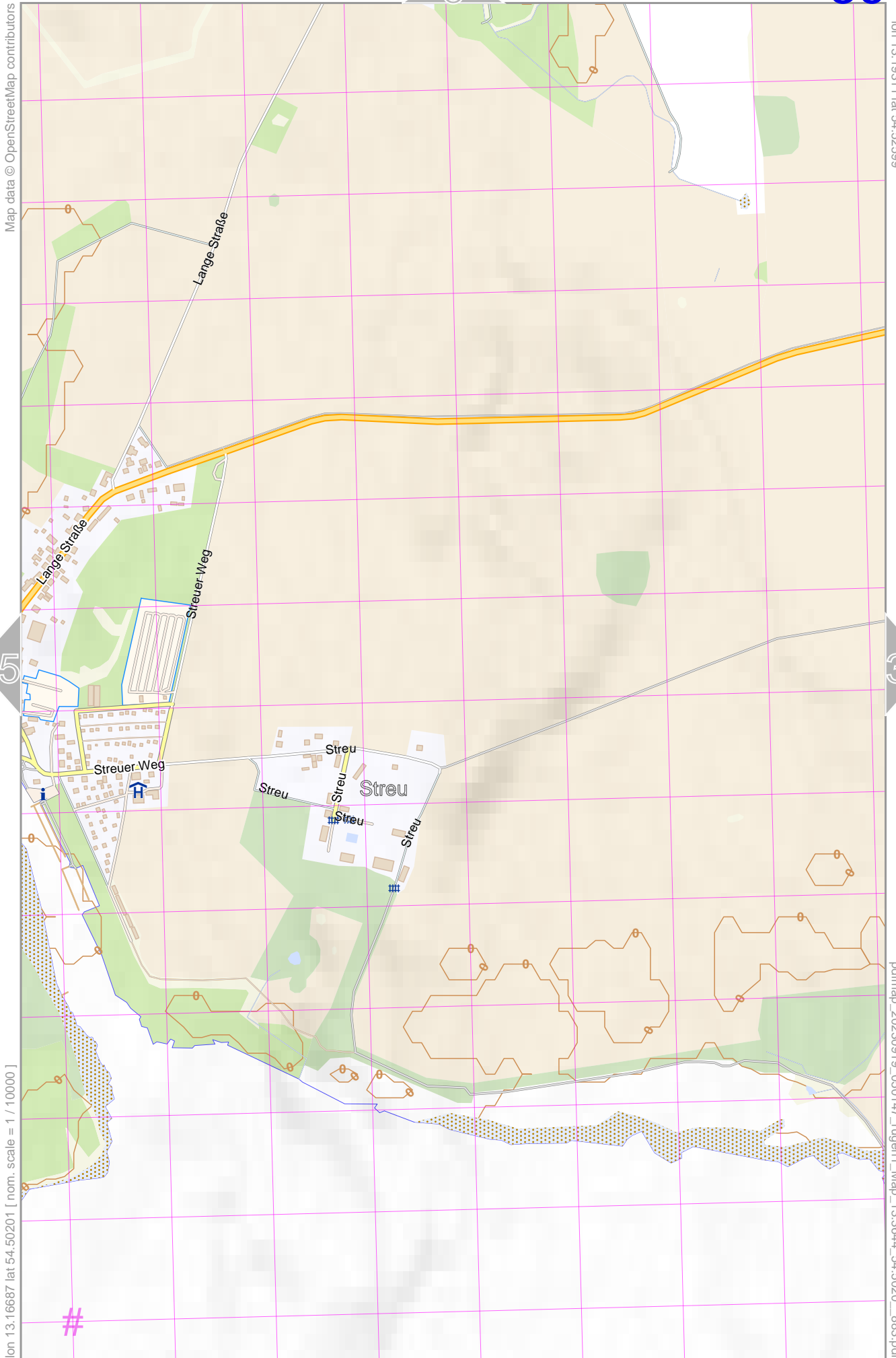
UTM: 33 U easting 379.80 km northing 6041.00 km
UTM-Grid-width = 200m
Contour interval = 20m



pdfmap_20230919_050147_rügen1_Map_13.3644_54.5020_883.pdf

Map data © OpenStreetMap contributors

lon 13.19311 lat 54.52599



lon 13.16687 lat 54.50201 [nom. scale = 1 / 100000]

pdfmap_20230919_050147_rügen1_Map_13.3644_54.5020_883.pdf

UTM: 33 U easting 381.40 km northing 6041.00 km
 UTM-Grid-width = 200m
 Contour interval = 20m

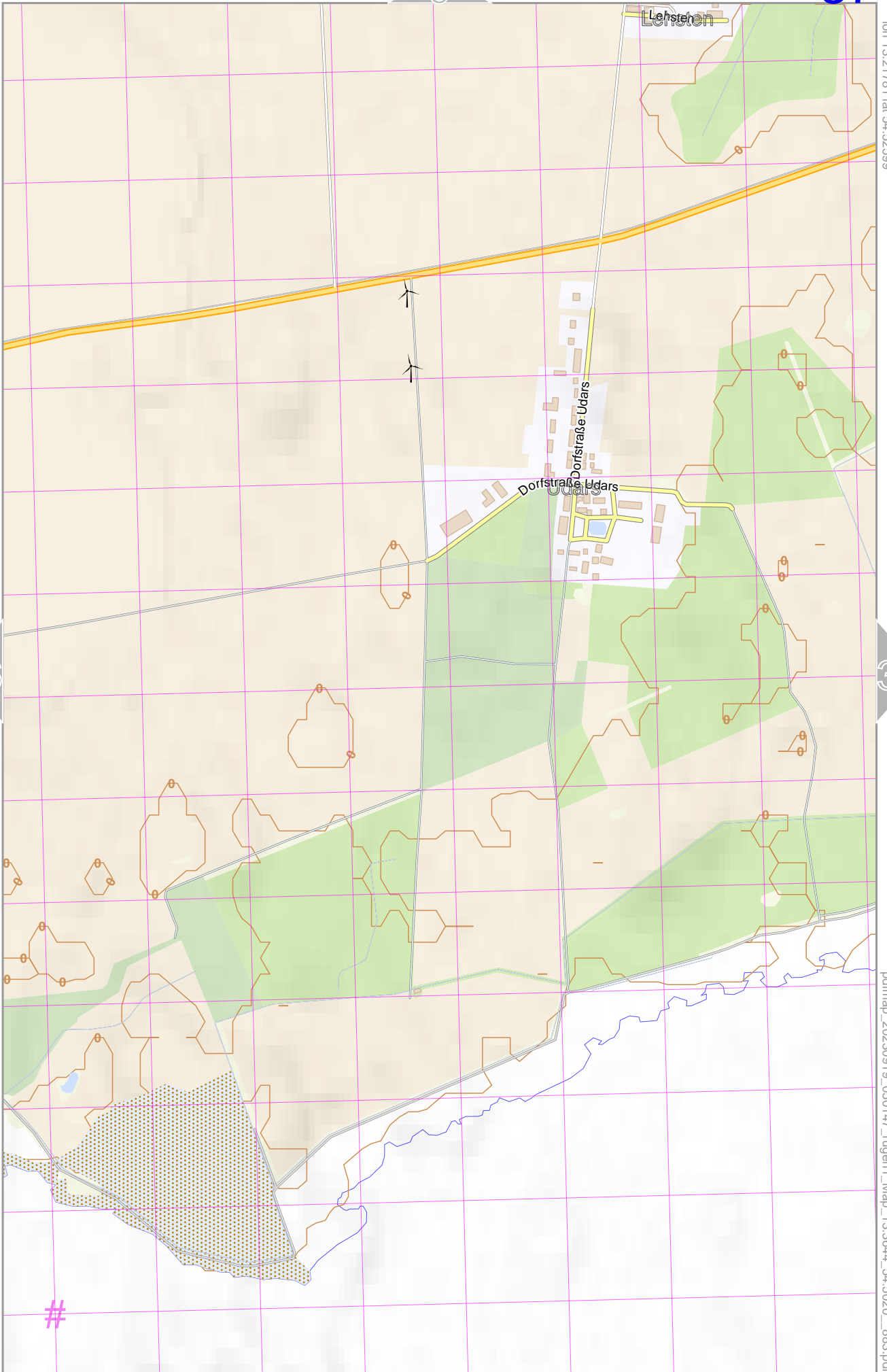
Map data © OpenStreetMap contributors

lon 13.21781 lat 54.52599

lon 13.19156 lat 54.50201 [nom. scale = 1 / 10000]

pdfmap_20230919_050147_rügen1_Map_13.3644_54.5020_883.pdf

UTM: 33 U easting 383.00 km northing 6041.00 km
UTM-Grid-width = 200m
Contour interval = 20m



36

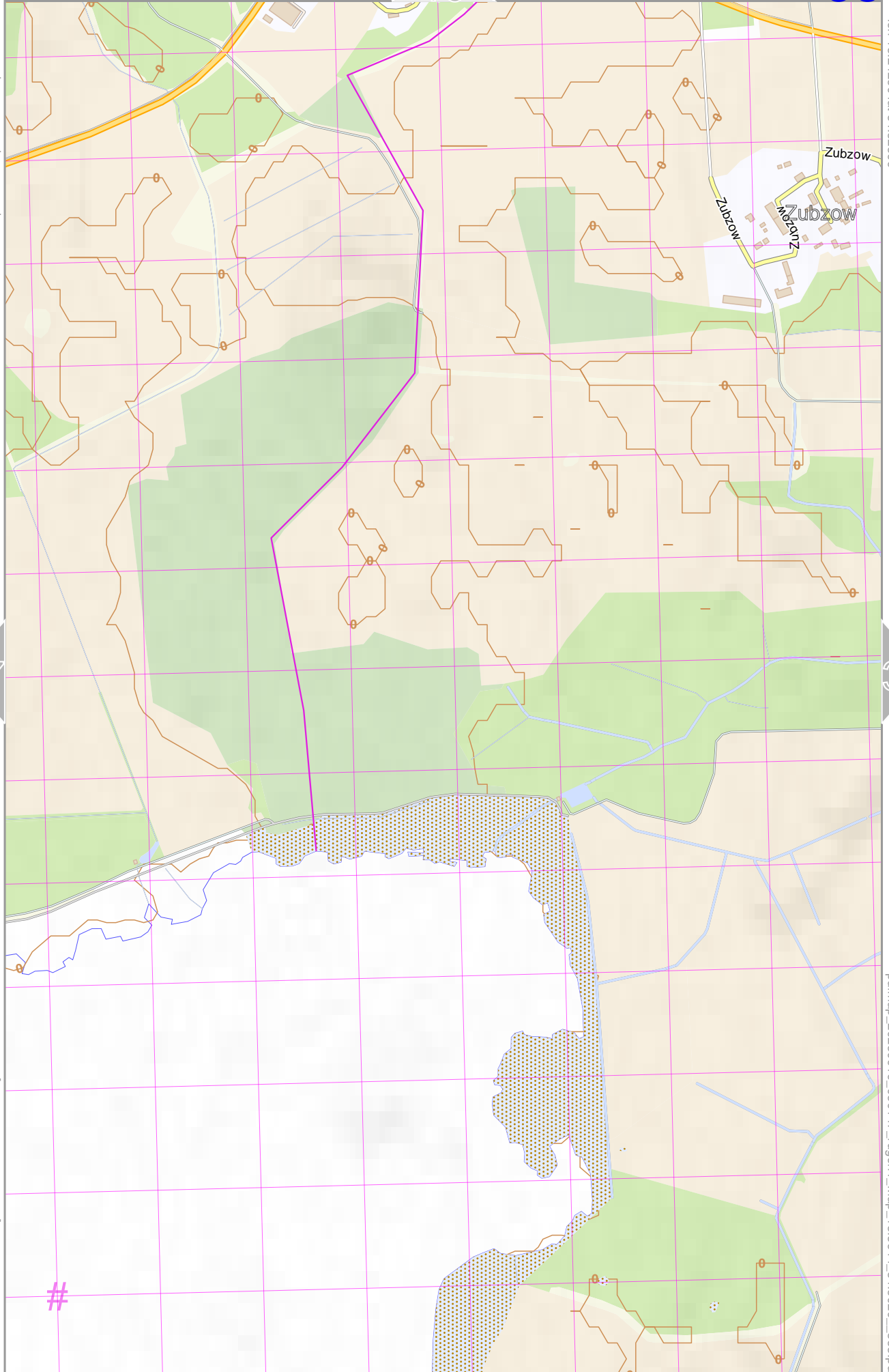
38

9

65

Map data © OpenStreetMap contributors

lon 13.24250 lat 54.52599



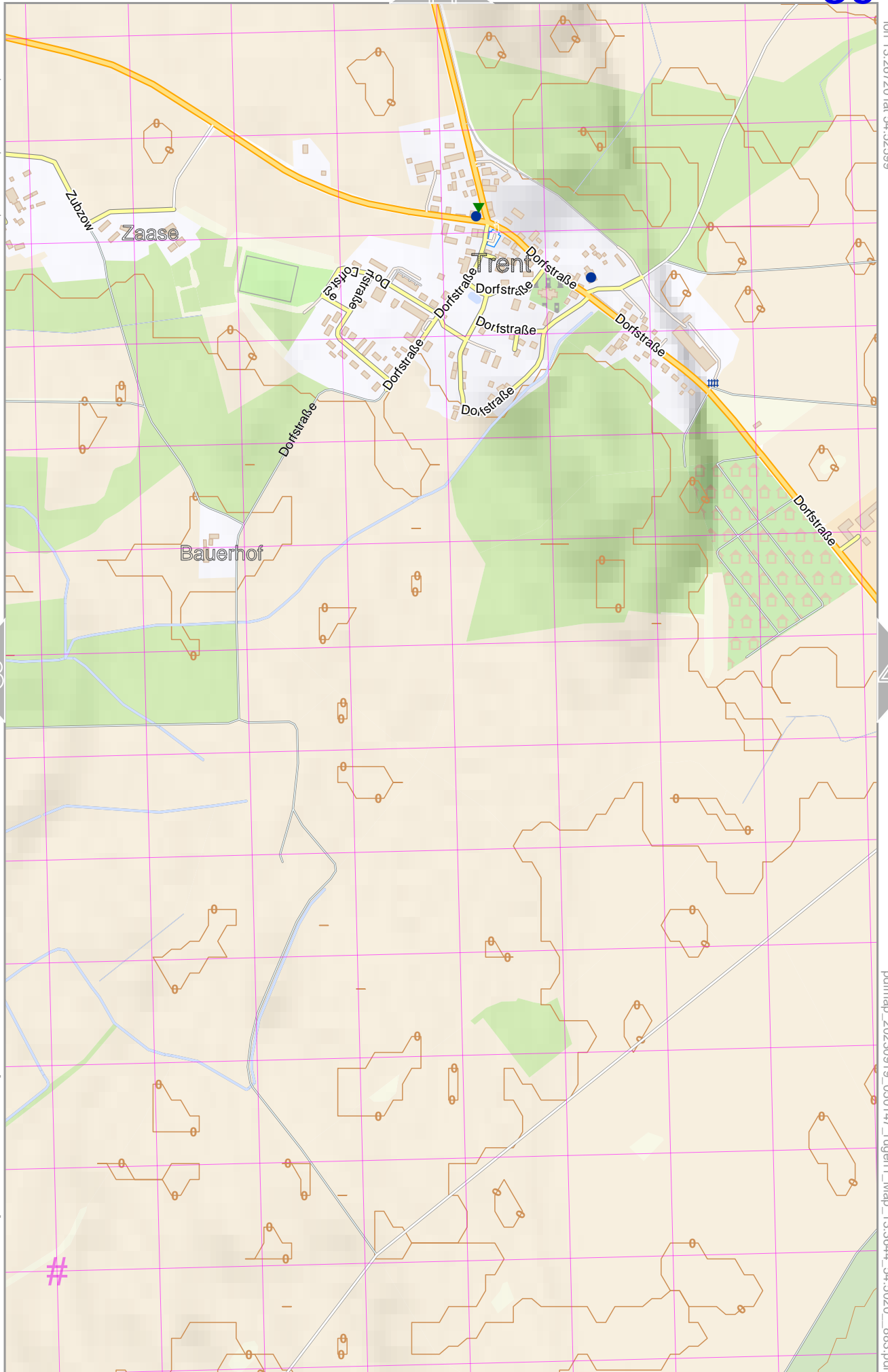
lon 13.21626 lat 54.50201 [nom. scale = 1 / 10000]

pdfmap_20230919_050147_rügen1_Map_13.3644_54.5020_883.pdf

UTM: 33 U easting 384.60 km northing 6041.00 km
 UTM-Grid-width = 200m
 Contour interval = 20m

Map data © OpenStreetMap contributors

lon 13.26720 lat 54.52599



38

40

lon 13.24096 lat 54.50201 [nom. scale = 1 / 10000]

pdfmap_20230919_050147_rügen1_Map_13.3644_54.5020_883.pdf

UTM: 33 U easting 386.20 km northing 6041.00 km
 UTM-Grid-width = 200m
 Contour interval = 20m

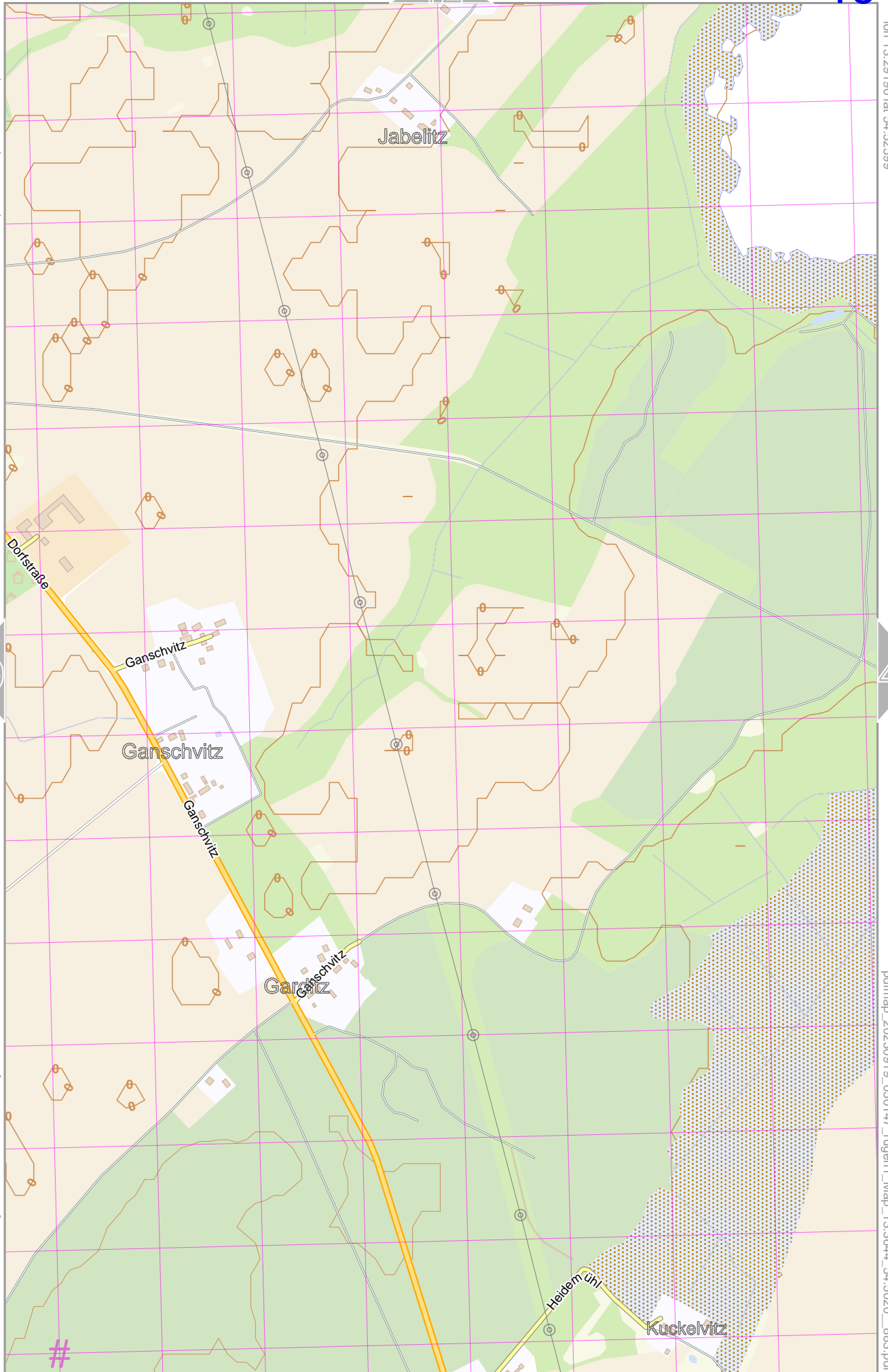
67

Map data © OpenStreetMap contributors

lon 13.29190 lat 54.52599

lon 13.26566 lat 54.50201 [nom. scale = 1 / 10000]

pdfmap_20230919_050147_rügen1_Map_13.3644_54.5020_883.pdf



39

41

12

68

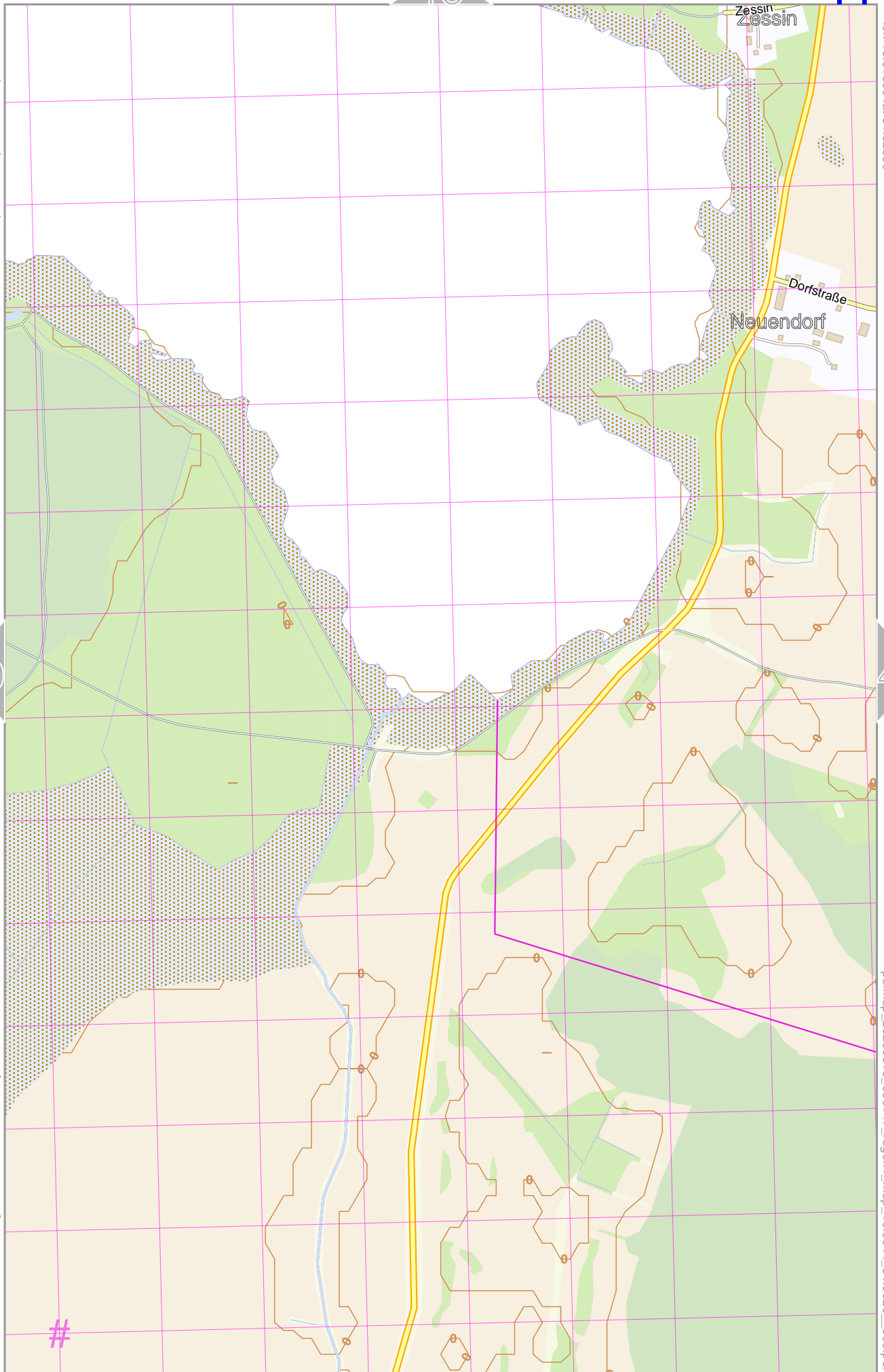
UTM: 33 U easting 387.80 km northing 6040.80 km
 UTM-Grid-width = 200m
 Contour interval = 20m

13

41

Map data © OpenStreetMap contributors

lon 13.31659 lat 54.52599



40

42

lon 13.29035 lat 54.50201 [nom. scale = 1 / 10000]

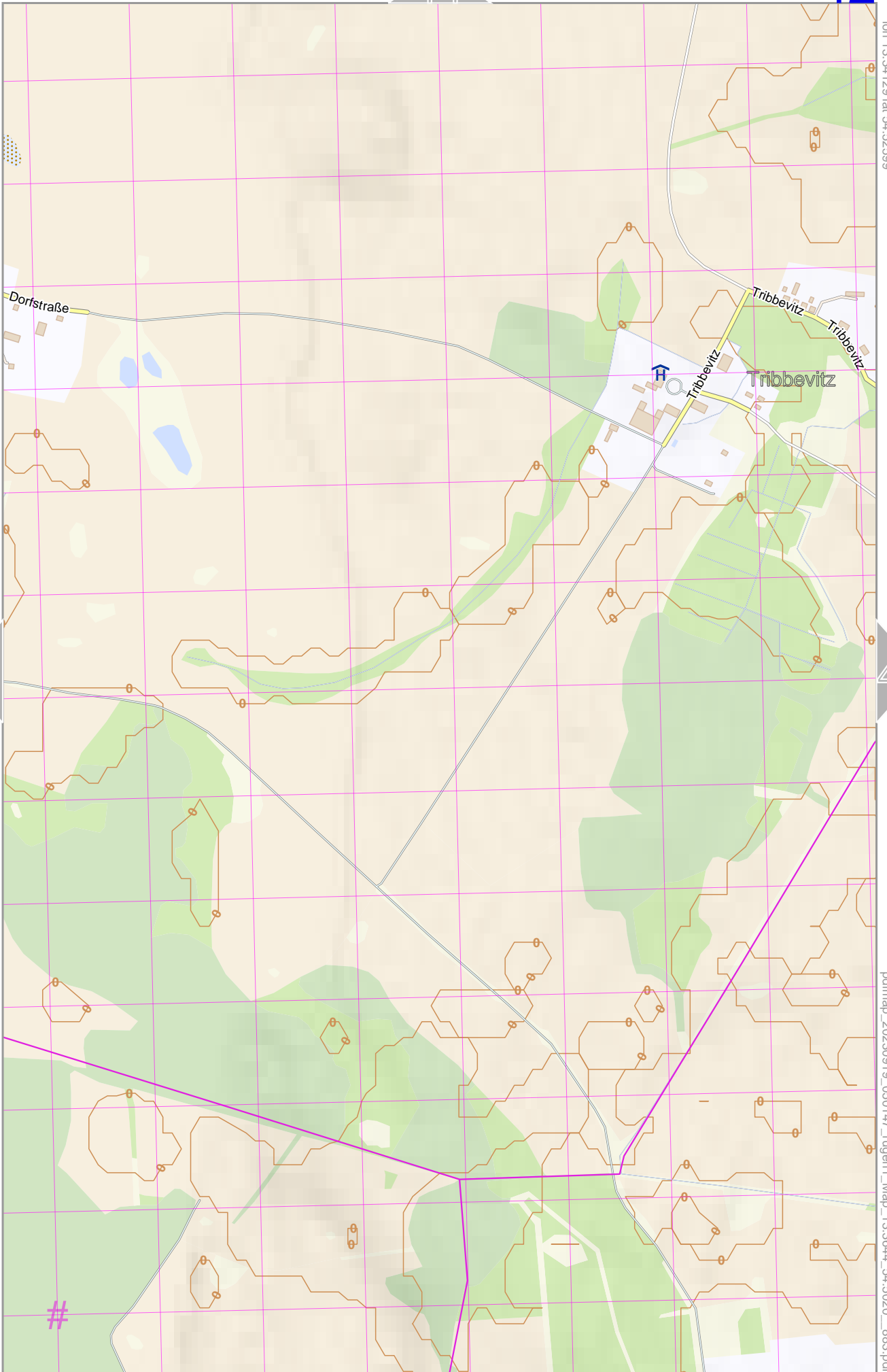
pdfmap_20230919_050147_rügen1_Map_13.3644_54.5020_883.pdf

UTM: 33 U easting 389.40 km northing 6040.80 km
 UTM-Grid-width = 200m
 Contour interval = 20m

69

Map data © OpenStreetMap contributors

lon 13.34129 lat 54.52599



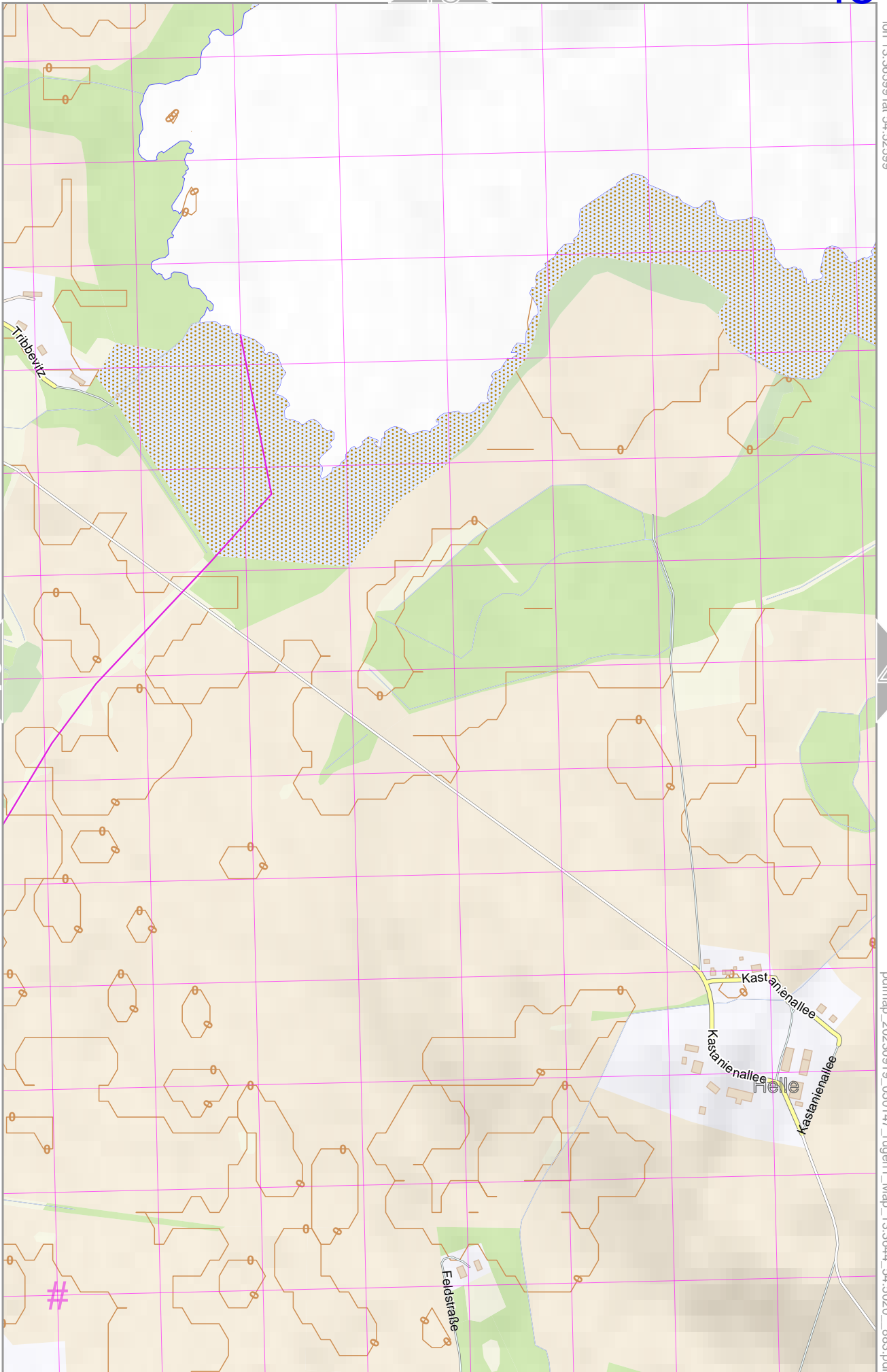
lon 13.31505 lat 54.50201 [nom. scale = 1 / 10000]

pdfmap_20230919_050147_rügen1_Map_13.3644_54.5020_883.pdf

UTM: 33 U easting 391.00 km northing 6040.80 km
 UTM-Grid-width = 200m
 Contour interval = 20m

Map data © OpenStreetMap contributors

lon 13.36599 lat 54.52599



42

44

lon 13.33975 lat 54.50201 [nom. scale = 1 / 100000]

pdfmap_20230919_050147_rügen1_Map_13.3644_54.5020_883.pdf

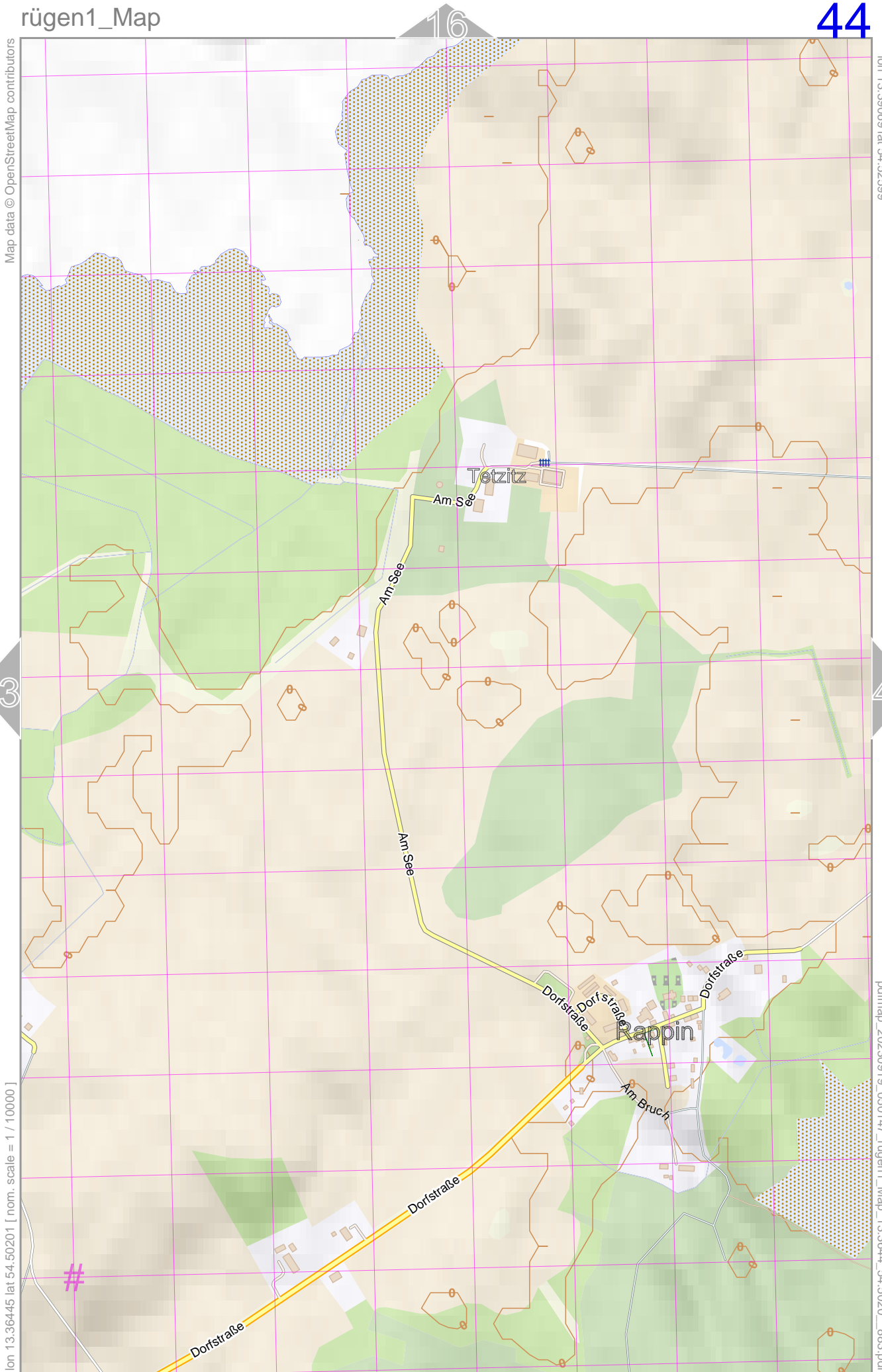
UTM: 33 U easting 392.60 km northing 6040.80 km

UTM-Grid-width = 200m
Contour interval = 20m

71

Map data © OpenStreetMap contributors

lon 13.39069 lat 54.52599



lon 13.36445 lat 54.50201 [nom. scale = 1 / 100000]

pdfmap_20230919_050147_rügen1_Map_13.3644_54.5020_883.pdf

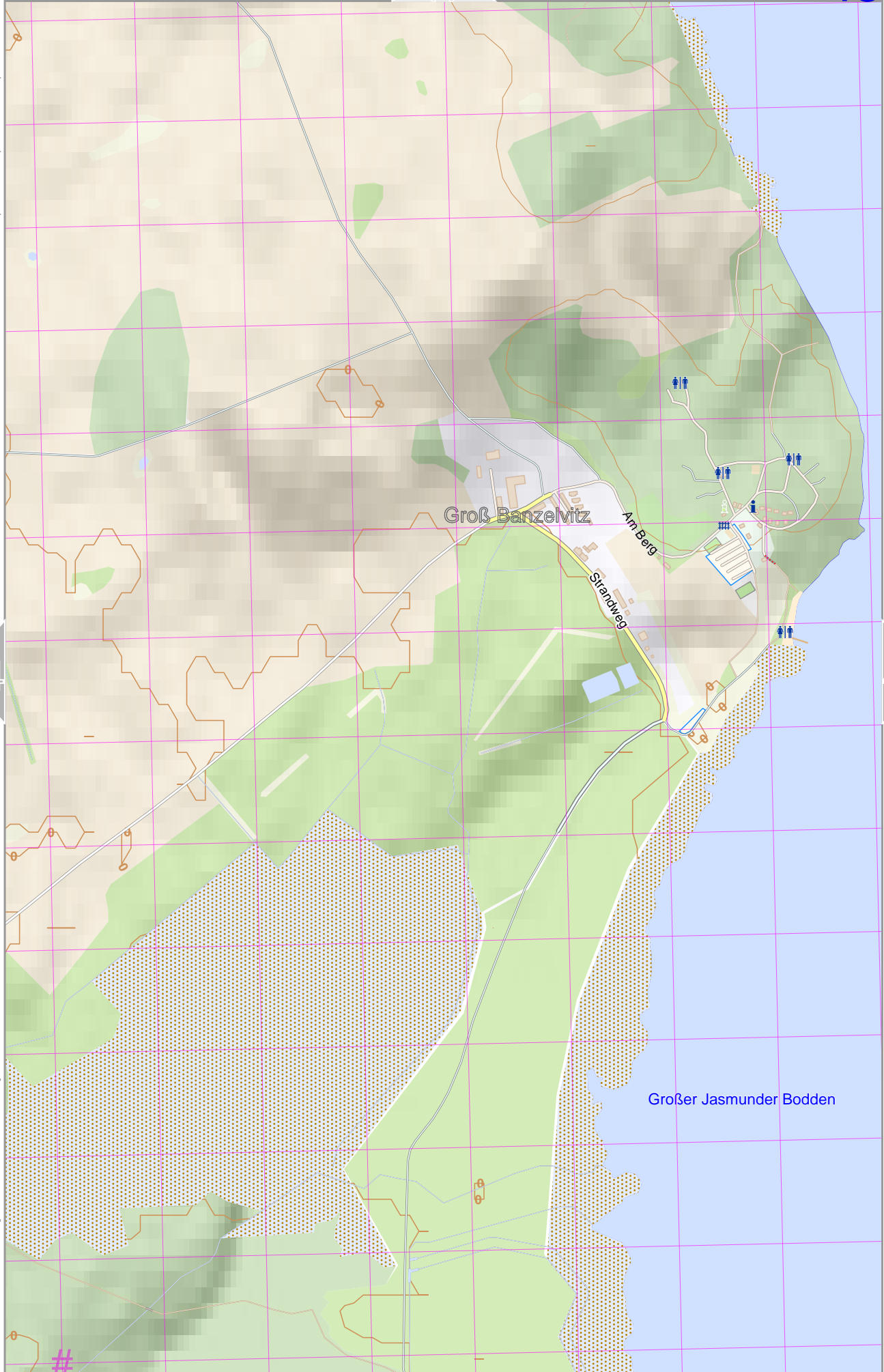
UTM: 33 U easting 394.20 km northing 6040.80 km
 UTM-Grid-width = 200m
 Contour interval = 20m

Map data © OpenStreetMap contributors


lon 13.41538 lat 54.52599

lon 13.38914 lat 54.50201 [nom. scale = 1 / 100000]

pdfmap_20230919_050147_rügen1_Map_13.3644_54.5020_883.pdf



UTM: 33 U easting 395.80 km northing 6040.60 km
 UTM-Grid-width = 200m
 Contour interval = 20m



lon 13.44008 lat 54.52599

45

47

lon 13.41384 lat 54.50201 [nom. scale = 1 / 10000]

pdfmap_20230919_050147_rügen1_Map_13.3644_54.5020_883.pdf

#

UTM: 33 U easting 397.40 km northing 6040.60 km
 UTM-Grid-width = 200m
 Contour interval = 20m

74

Map data © OpenStreetMap contributors

lon 13.46478 lat 54.52599

46

Großer Jasmunder Bodden

48

lon 13.43854 lat 54.50201 [nom. scale = 1 / 10000]

pdfmap_20230919_050147_rügen1_Map_13.3644_54.5020_883.pdf

#

UTM: 33 U easting 399.00 km northing 6040.60 km
UTM-Grid-width = 200m
Contour interval = 20m

75

Map data © OpenStreetMap contributors

lon 13.48948 lat 54.52599

47

Großer Jasmunder Bodden

49

lon 13.46324 lat 54.50201 [nom. scale = 1 / 10000]

pdfmap_20230919_050147_rügen1_Map_13.3644_54.5020_883.pdf

#

UTM: 33 U easting 400.60 km northing 6040.60 km
UTM-Grid-width = 200m
Contour interval = 20m

Map data © OpenStreetMap contributors

lon 13.51417 lat 54.52599

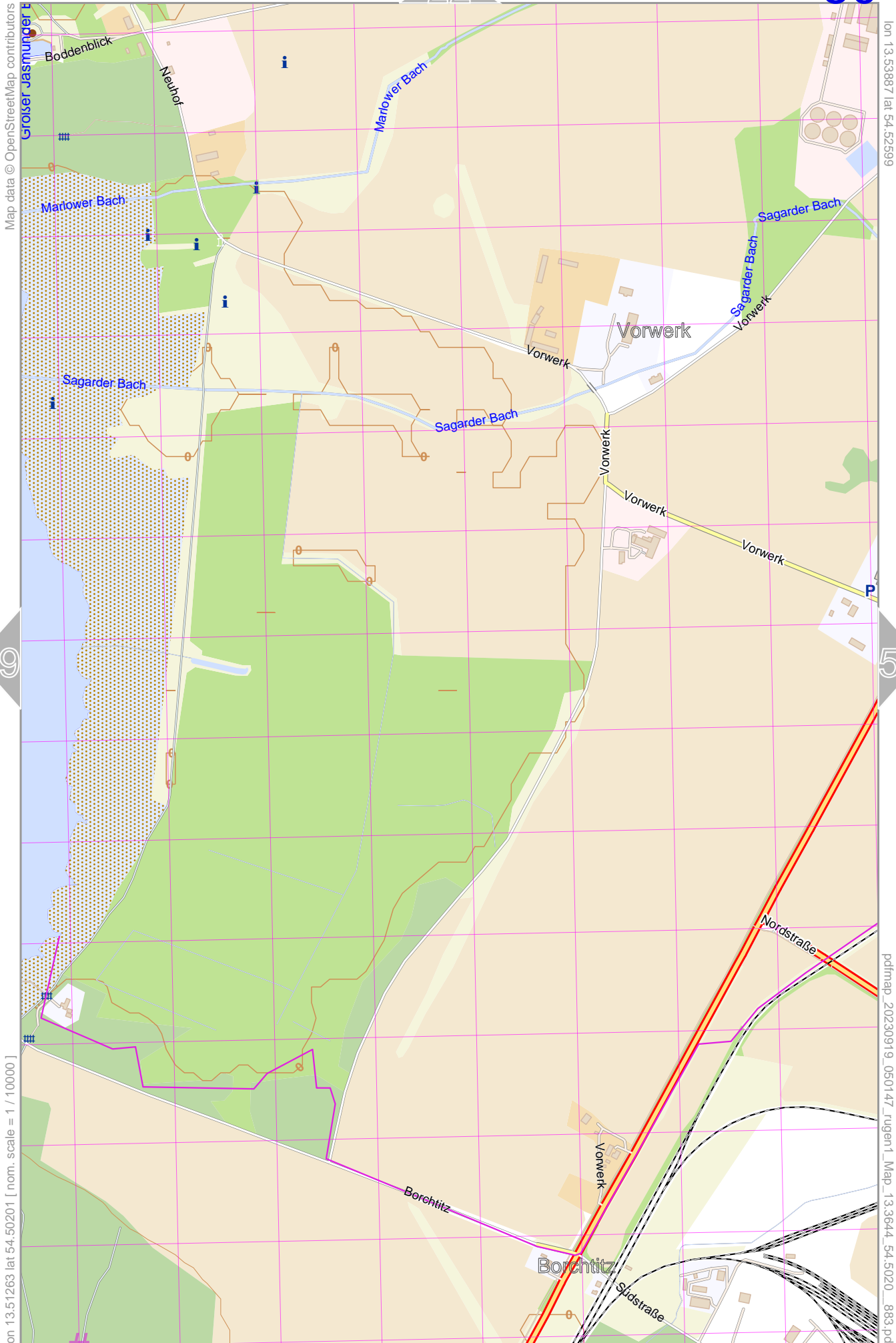
Boddenblick

Großer Jasmunder Bodden

lon 13.48793 lat 54.50201 [nom. scale = 1 / 10000]

pdfmap_20230919_050147_rügen1_Map_13.3644_54.5020_883.pdf

UTM: 33 U easting 402.20 km northing 6040.60 km
UTM-Grid-width = 200m
Contour interval = 20m



Map data © OpenStreetMap contributors

lon 13.53887 lat 54.52599

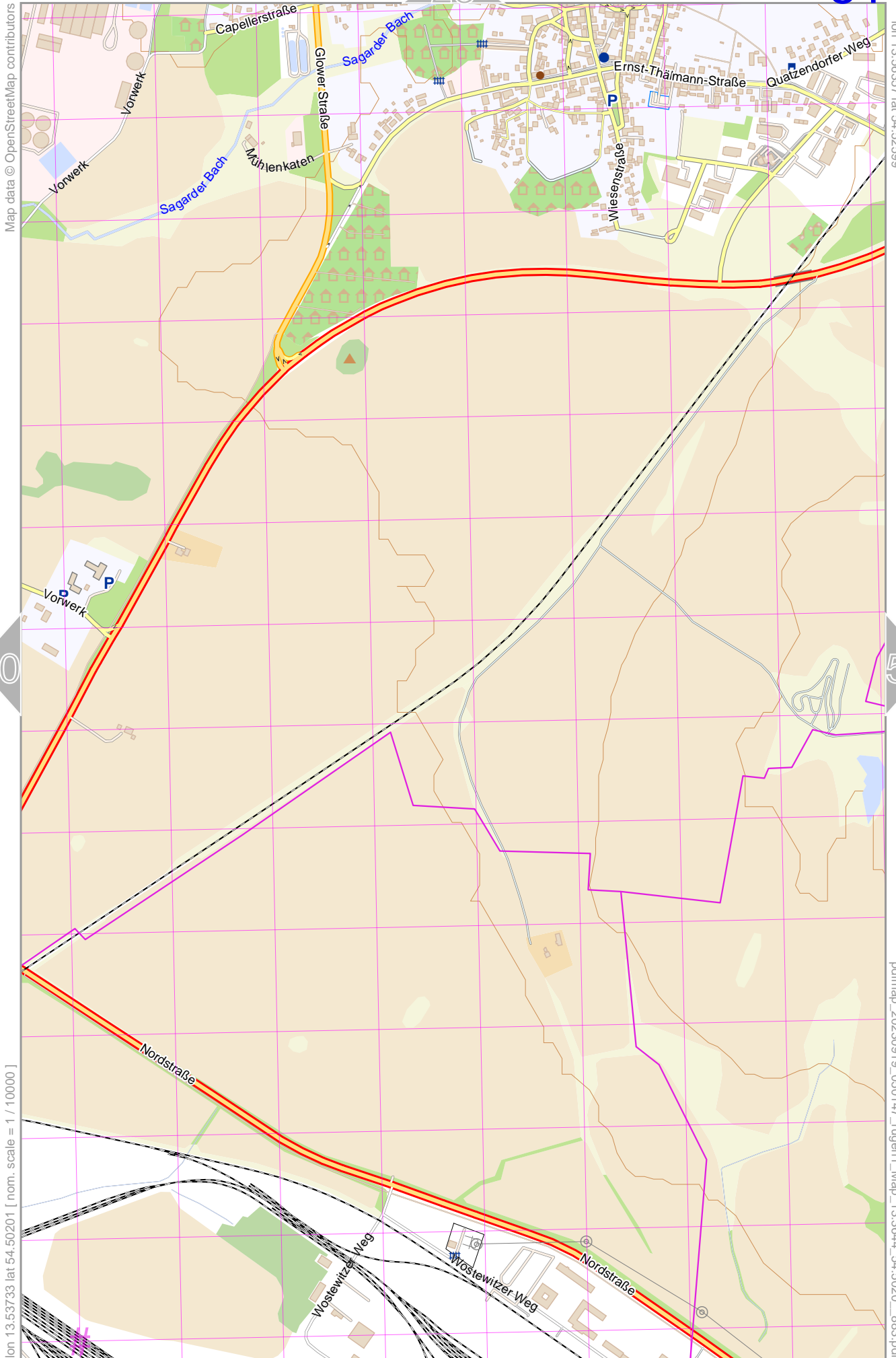
49

51

lon 13.51263 lat 54.50201 [nom. scale = 1 / 100000]

pdfmap_20230919_050147_rügen1_Map_13.3644_54.5020_883.pdf

UTM: 66 U easting 403.80 km northing 6040.40 km
 UTM-Grid-width = 200m
 Contour interval = 20m



Map data © OpenStreetMap contributors

lon 13.56357 lat 54.52599

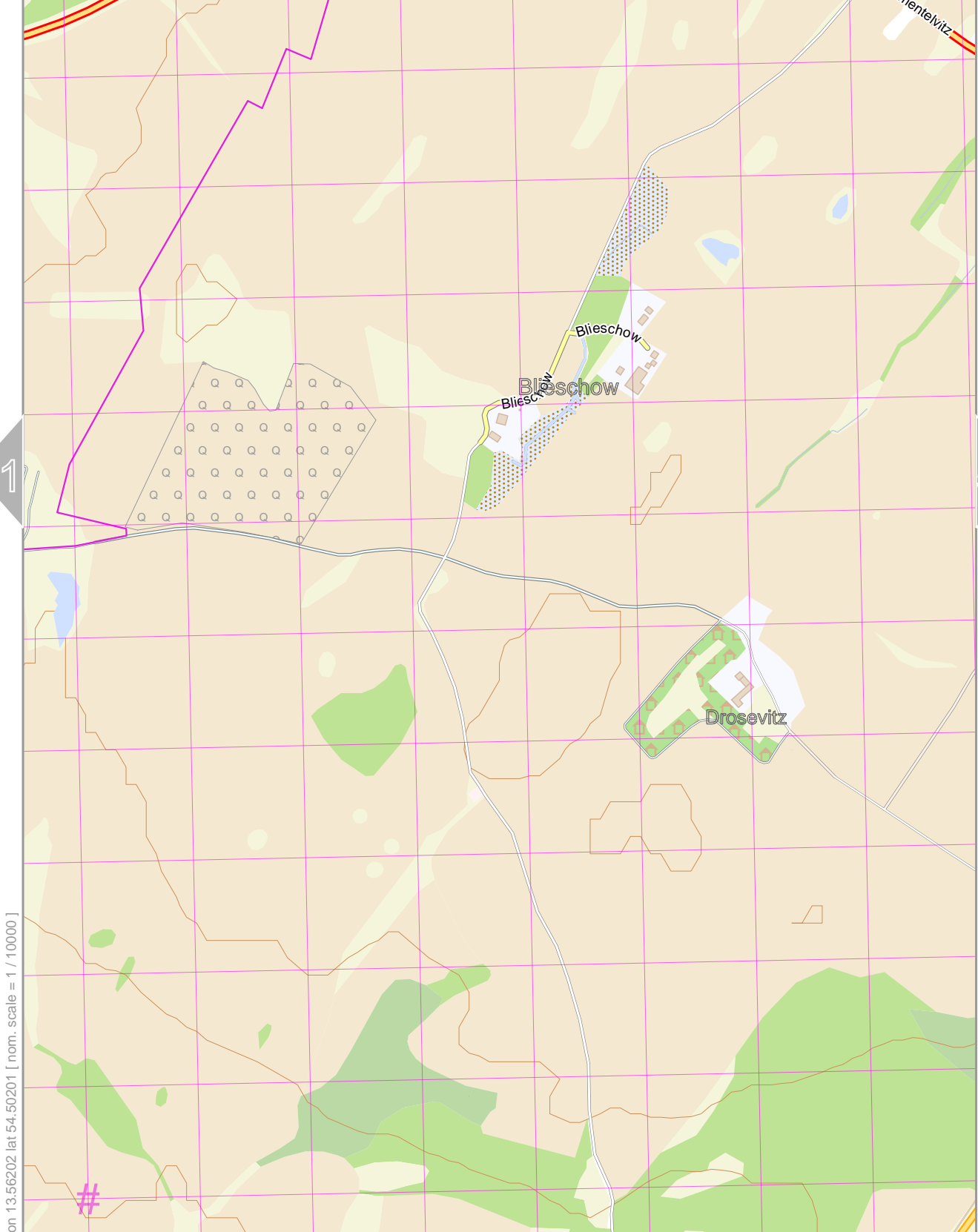
lon 13.53733 lat 54.50201 [nom. scale = 1 / 100000]

pdfmap_20230919_050147_rügen1_Map_13.3644_54.5020_883.pdf

UTM: 33 U easting 405.40 km northing 6040.40 km
 UTM-Grid-width = 200m
 Contour interval = 20m

Map data © OpenStreetMap contributors

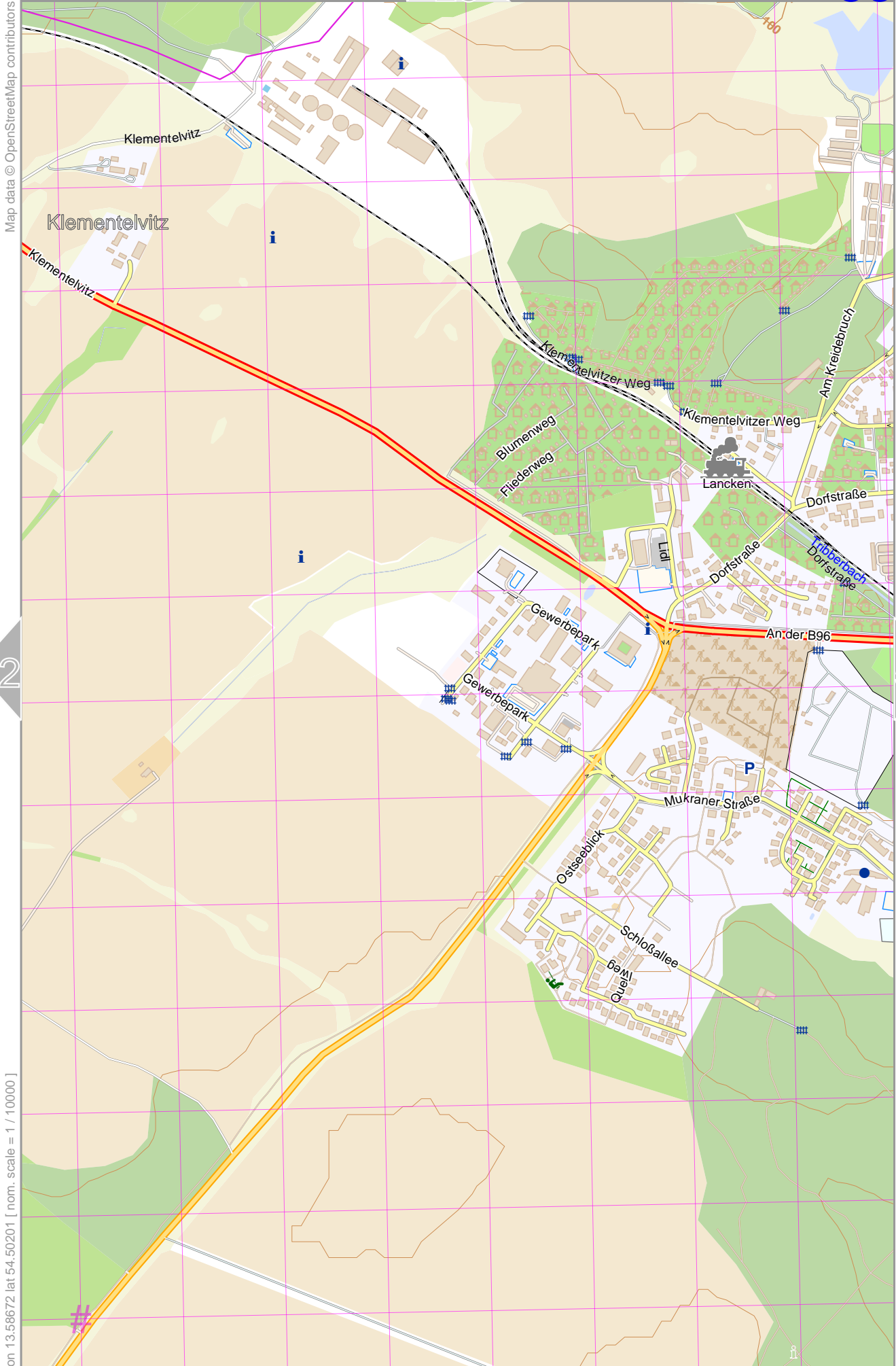
lon 13.58827 lat 54.52599



lon 13.56202 lat 54.50201 [nom. scale = 1 / 100000]

pdfmap_20230919_050147_rügen1_Map_13.3644_54.5020_883.pdf

UTM: 33 U easting 407.00 km northing 6040.40 km
 UTM-Grid-width = 200m
 Contour interval = 20m



Map data © OpenStreetMap contributors

lon 13.61296 lat 54.52599

52

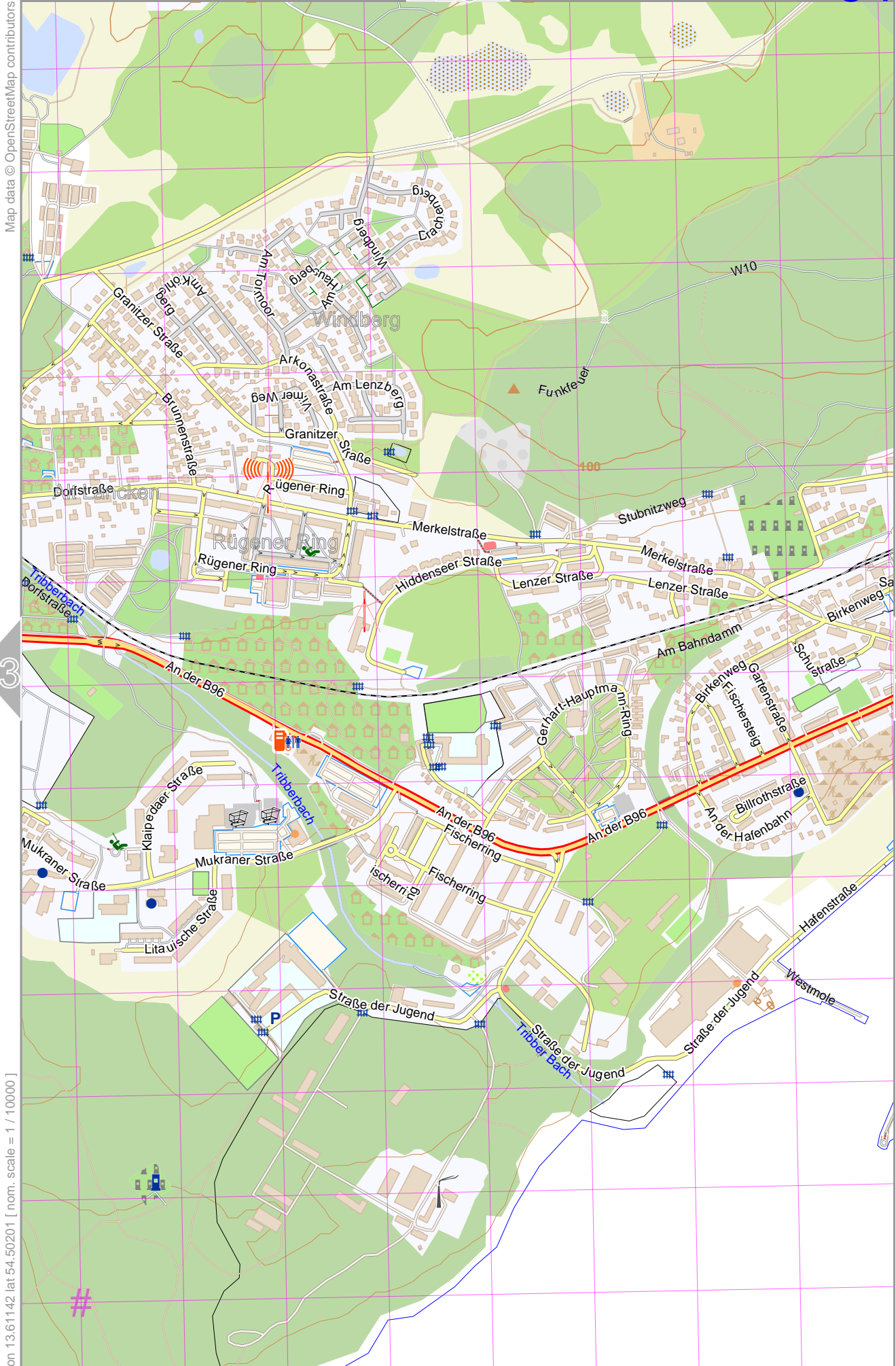
54

lon 13.58672 lat 54.50201 [nom. scale = 1 / 100000]

pdfmap_20230919_050147_rügen1_Map_13.3644_54.5020_883.pdf

UTM: 33 U easting 408.60 km northing 6040.40 km
 UTM-Grid-width = 200m
 Contour interval = 20m

81



Map data © OpenStreetMap contributors

lon 13.63766 lat 54.52599

53

55

lon 13.61142 lat 54.50201 [nom. scale = 1 / 10000]

pdfmap_20230919_050147_rügen1_Map_13.3644_54.5020_883.pdf

UTM: 33 U easting 410.20 km northing 6040.40 km
 UTM-Grid-width = 200m
 Contour interval = 20m

82

Map data © OpenStreetMap contributors

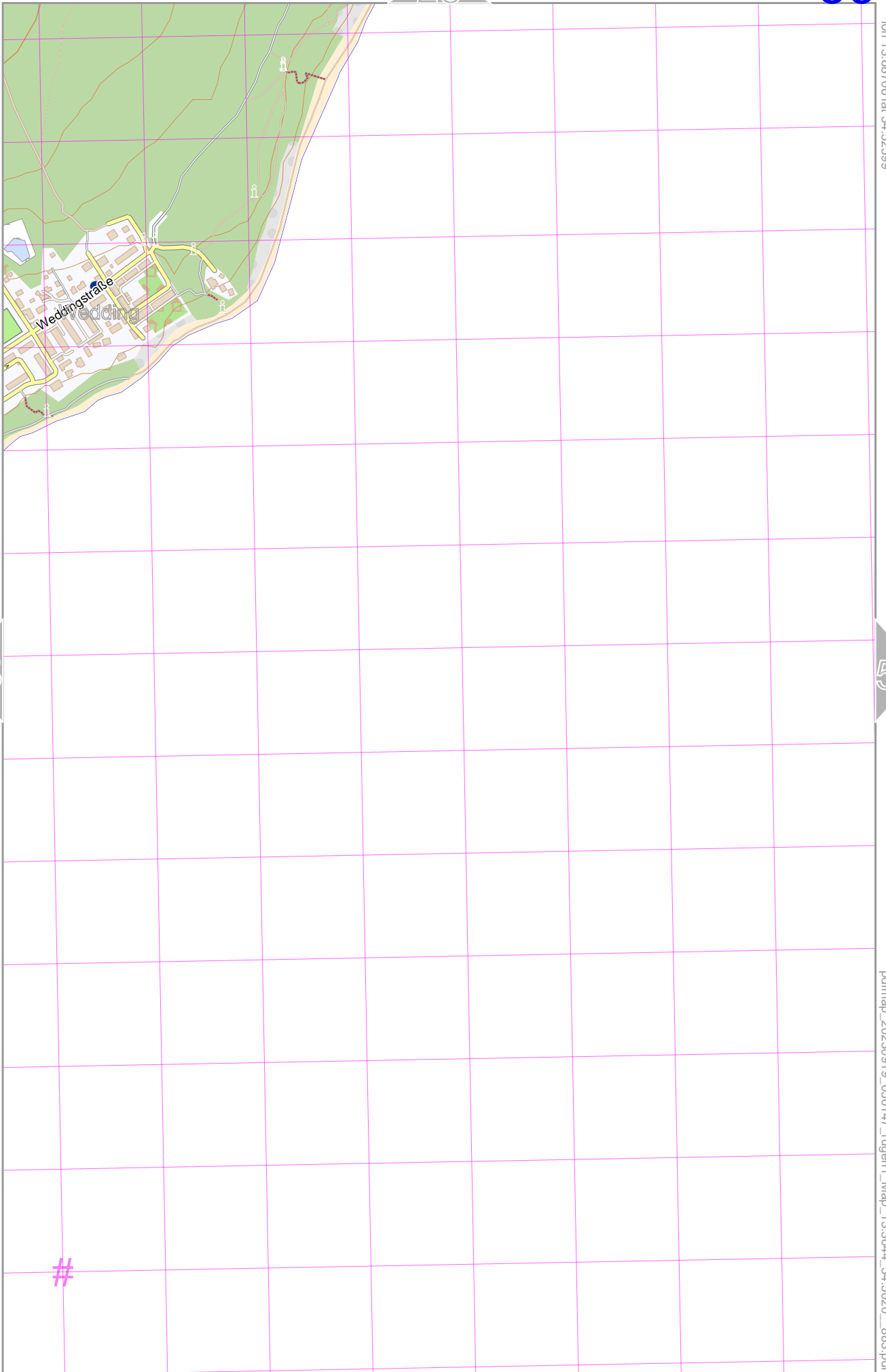
lon 13.66236 lat 54.52599



lon 13.63612 lat 54.50201 [nom. scale = 1 / 100000]

pdfmap_20230919_050147_rügen1_Map_13.3644_54.5020_883.pdf

Map data © OpenStreetMap contributors



lon 13.68706 lat 54.52599

55

57

lon 13.66081 lat 54.50201 [nom. scale = 1 / 10000]

pdfmap_20230919_050147_rügen1_Map_13.3644_54.5020_883.pdf

#

UTM: 33 U easting 413.40 km northing 6040.40 km
 UTM-Grid-width = 200m
 Contour interval = 20m

Map data © OpenStreetMap contributors

lon 13.71175 lat 54.52599

57
6

lon 13.68551 lat 54.50201 [nom. scale = 1 / 10000]

pdfmap_20230919_050147_rügen1_Map_13.3644_54.5020_883.pdf

#

UTM: 33 U easting 415.00 km northing 6040.20 km
UTM-Grid-width = 200m
Contour interval = 20m

Map data © OpenStreetMap contributors

lon 13.04492 lat 54.50291

lon 13.01868 lat 54.47892 [nom. scale = 1 / 10000]

pdfmap_20230919_050147_rügen1_Map_13.3644_54.5020_883.pdf

#

UTM: 33 U easting 371.80 km northing 6038.80 km
UTM-Grid-width = 200m
Contour interval = 20m

Map data © OpenStreetMap contributors

lon 13.06962 lat 54.50291

57

60

lon 13.04338 lat 54.47892 [nom. scale = 1 / 10000]

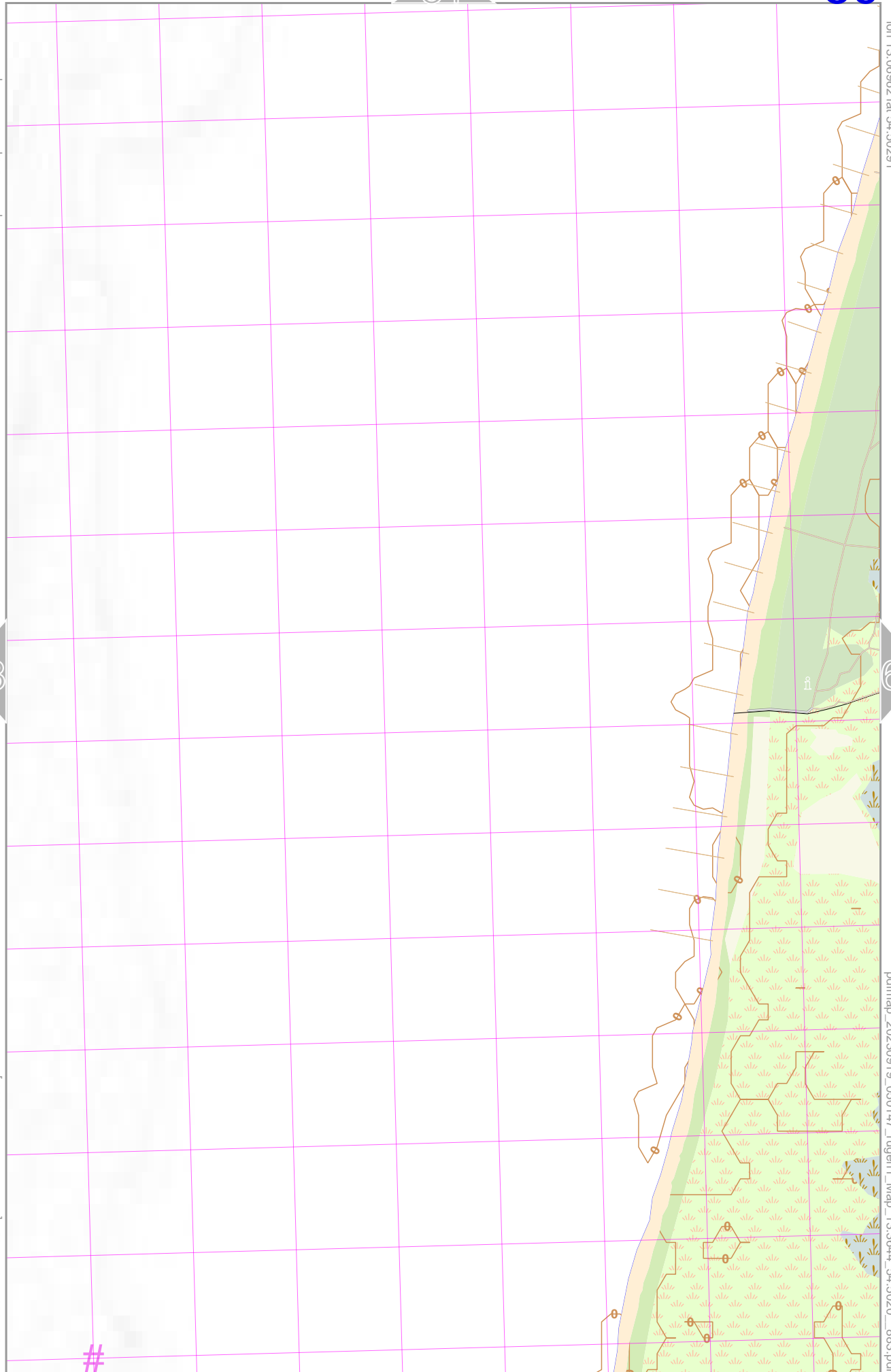
#

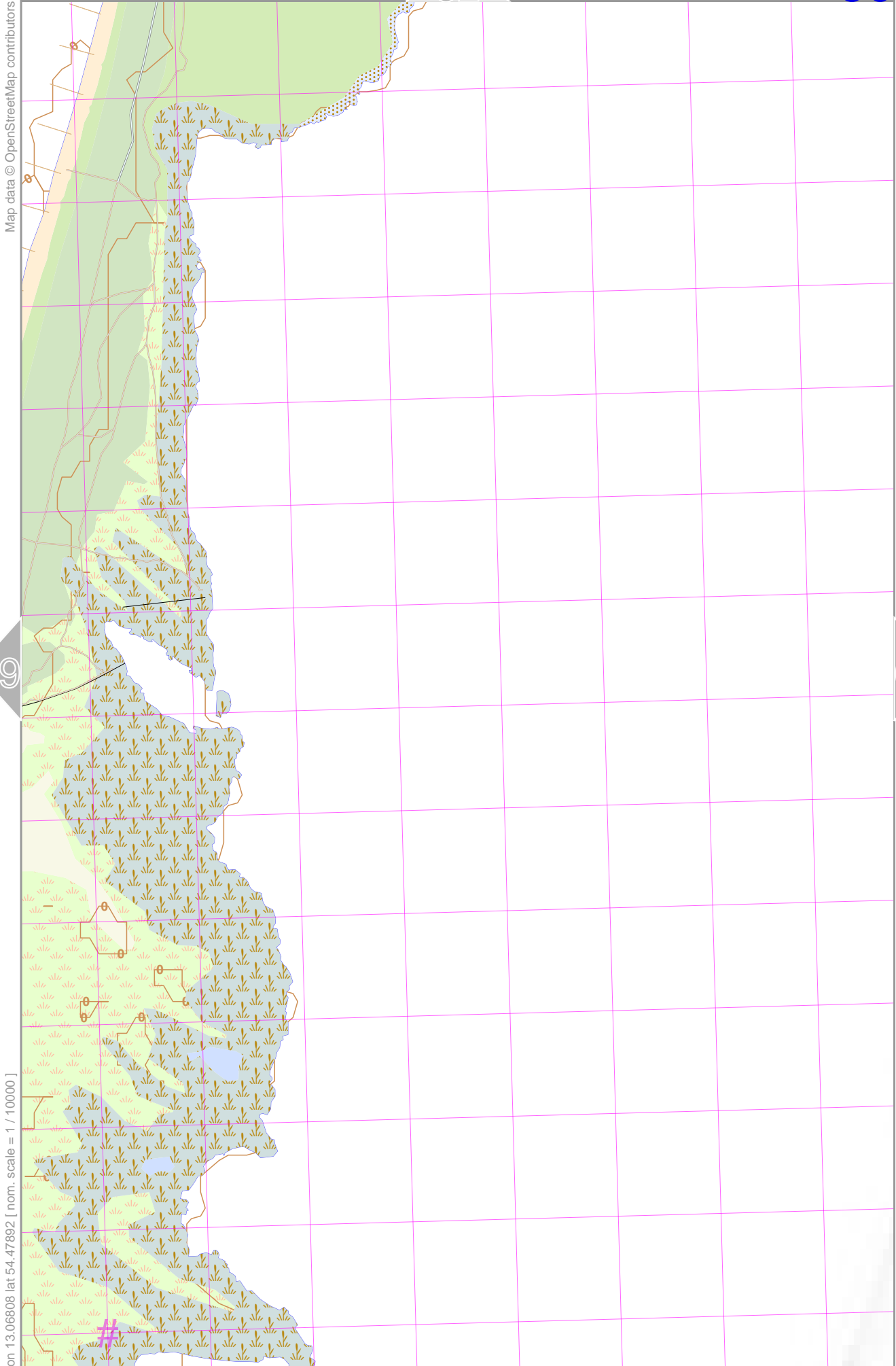
pdfmap_20230919_050147_rügen1_Map_13.3644_54.5020_883.pdf

UTM: 33 U easting 373.40 km northing 6038.60 km

UTM-Grid-width = 200m

Contour interval = 20m





lon 13.06808 lat 54.47892 [nom. scale = 1 / 100000]

lon 13.09432 lat 54.50291

pdfmap_20230919_050147_rügen1_Map_13.3644_54.5020_883.pdf

UTM: 33 U easting 375.00 km northing 6038.60 km
 UTM-Grid-width = 200m
 Contour interval = 20m

Map data © OpenStreetMap contributors

lon 13.11902 lat 54.50291

60

62

lon 13.09277 lat 54.47892 [nom. scale = 1 / 10000]

pdfmap_20230919_050147_rügen1_Map_13.3644_54.5020_883.pdf

#

UTM: 33 U easting 376.60 km northing 6038.60 km
UTM-Grid-width = 200m
Contour interval = 20m

89

Map data © OpenStreetMap contributors

lon 13.14371 lat 54.50291

61

63

lon 13.11747 lat 54.47892 [nom. scale = 1 / 10000]

pdfmap_20230919_050147_rügen1_Map_13.3644_54.5020_883.pdf

#

UTM: 33 U easting 378.20 km northing 6038.60 km
UTM-Grid-width = 200m
Contour interval = 20m

Map data © OpenStreetMap contributors

lon 13.16841 lat 54.50291

62

64

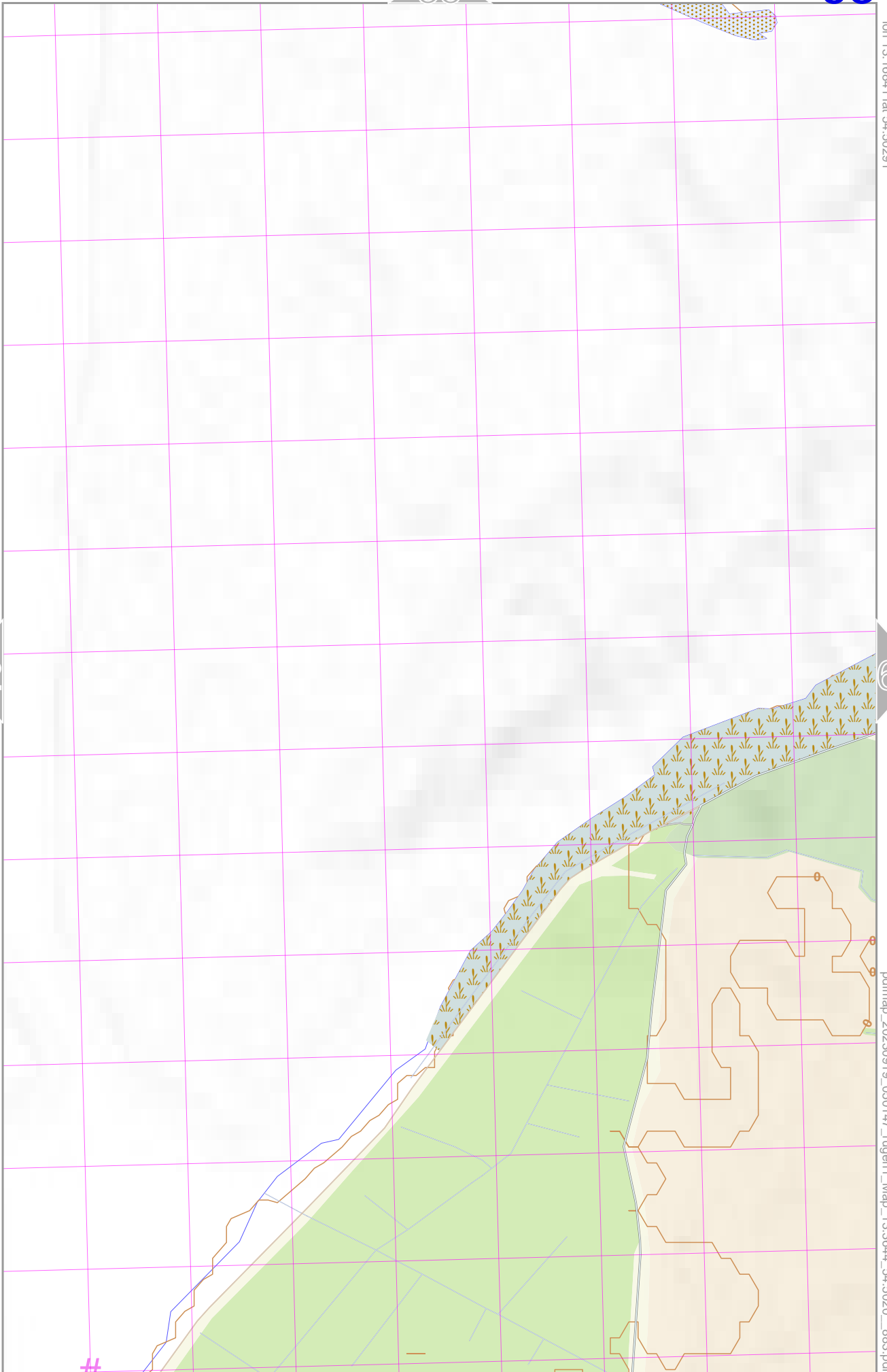
lon 13.14217 lat 54.47892 [nom. scale = 1 / 100000]

pdfmap_20230919_050147_rügen1_Map_13.3644_54.5020_883.pdf

UTM: 33 U easting 379.80 km northing 6038.40 km

UTM-Grid-width = 200m
Contour interval = 20m

91



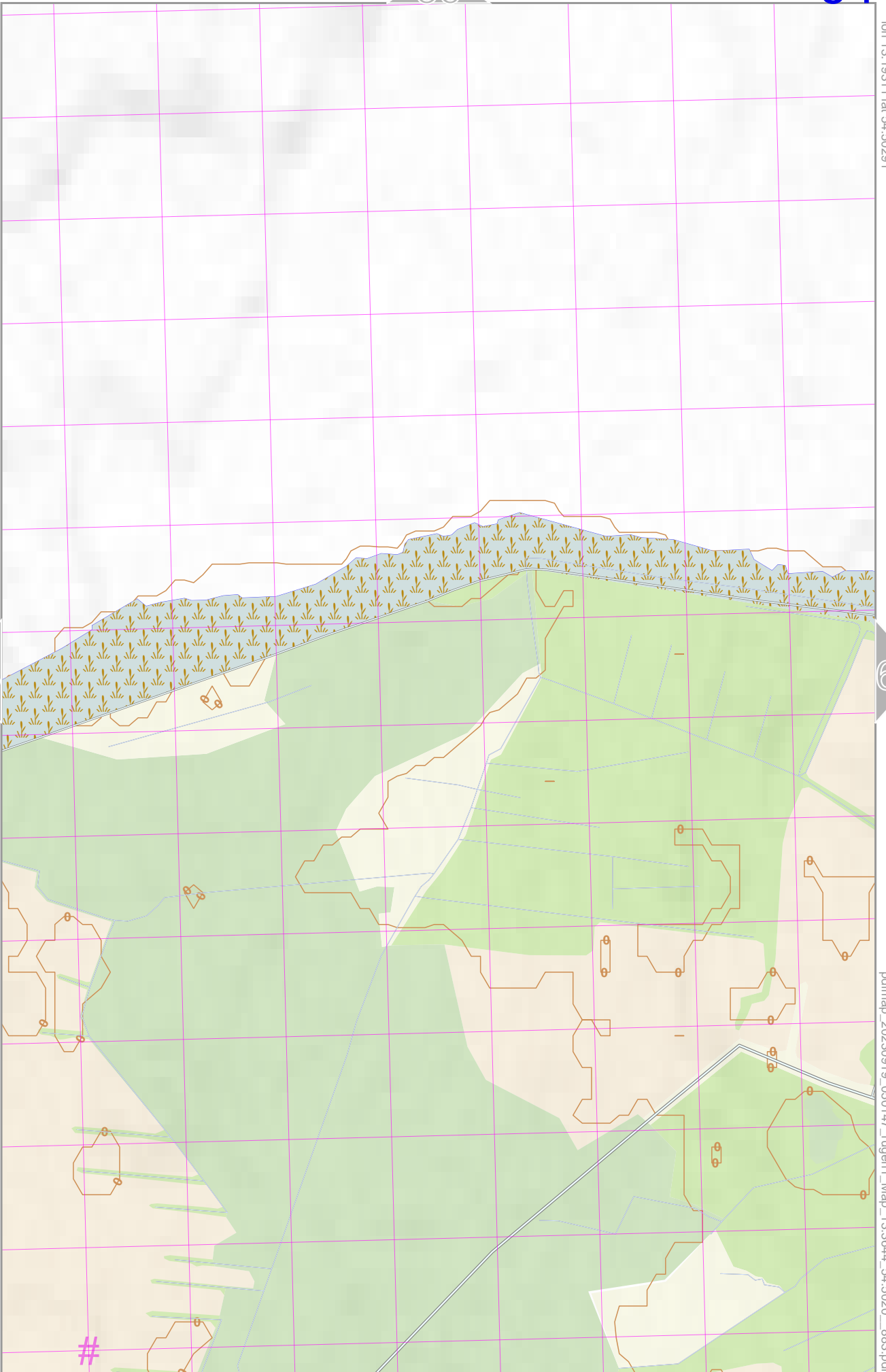
Map data © OpenStreetMap contributors

lon 13.19311 lat 54.50291

lon 13.16687 lat 54.47892 [nom. scale = 1 / 10000]

pdfmap_20230919_050147_rügen1_Map_13.3644_54.5020_883.pdf

UTM: 33 U easting 381.40 km northing 6038.40 km
UTM-Grid-width = 200m
Contour interval = 20m



Map data © OpenStreetMap contributors

lon 13.21781 lat 54.50291

64

66

lon 13.19156 lat 54.47892 [nom. scale = 1 / 100000]

pdfmap_20230919_050147_rügen1_Map_13.3644_54.5020_883.pdf



UTM: 33 U easting 383.00 km northing 6038.40 km

UTM-Grid-width = 200m
Contour interval = 20m

93

Map data © OpenStreetMap contributors

lon 13.24250 lat 54.50291

lon 13.21626 lat 54.47892 [nom. scale = 1 / 10000]

pdfmap_20230919_050147_rügen1_Map_13.3644_54.5020_883.pdf

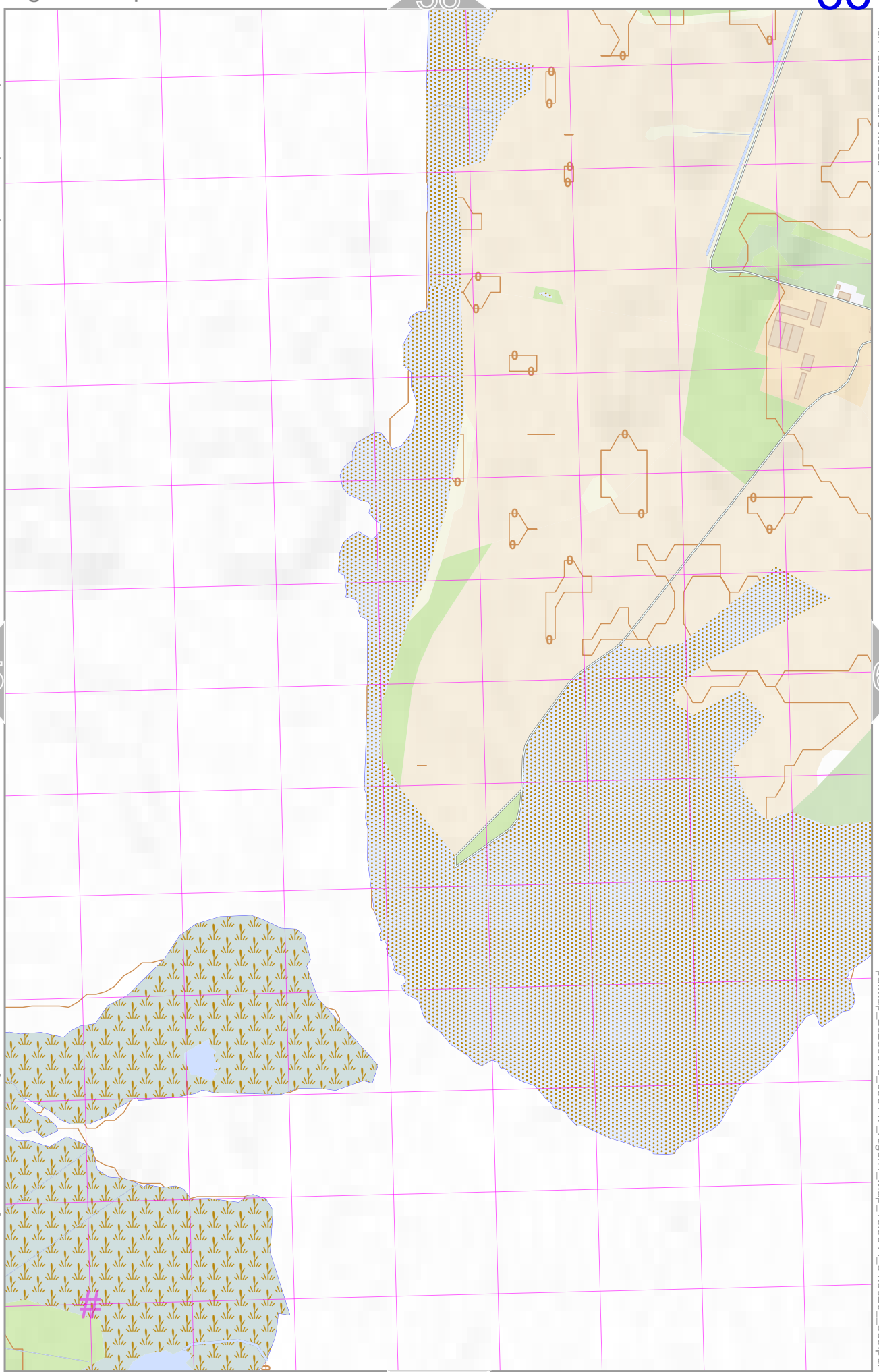
UTM: 33 U easting 384.60 km northing 6038.40 km
UTM-Grid-width = 200m
Contour interval = 20m

65

67

38

94



Map data © OpenStreetMap contributors

lon 13.26720 lat 54.50291

Freesen

lon 13.24096 lat 54.47892 [nom. scale = 1 / 10000]

pdfmap_20230919_050147_rügen1_Map_13.3644_54.5020_883.pdf

UTM: 33 U easting 386.20 km northing 6038.40 km
UTM-Grid-width = 200m
Contour interval = 20m

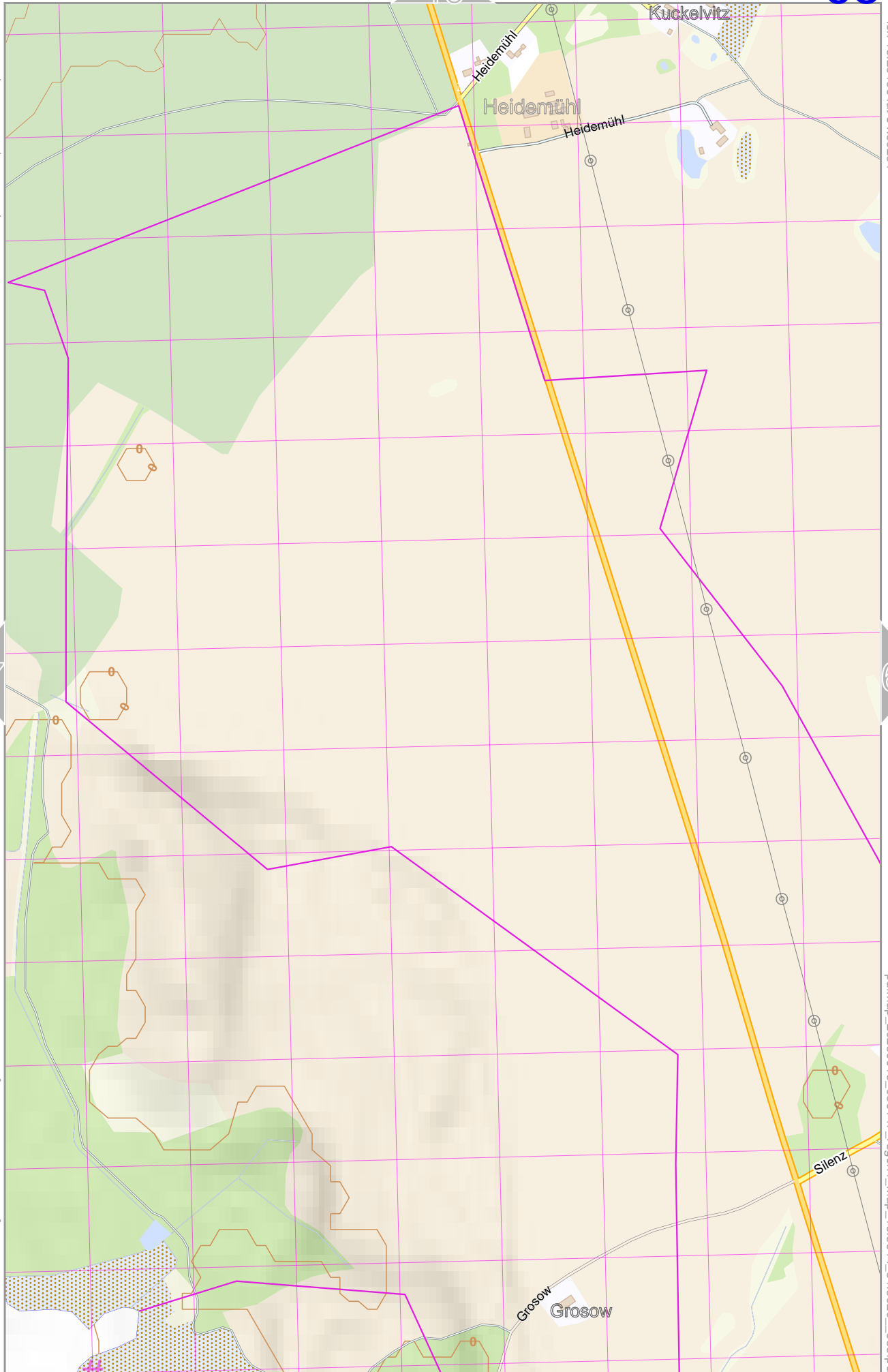


Map data © OpenStreetMap contributors

lon 13.29190 lat 54.50291

lon 13.26566 lat 54.47892 [nom. scale = 1 / 10000]

pdfmap_20230919_050147_rügen1_Map_13.3644_54.5020_883.pdf



67

69

40

96

UTM: 33 U easting 387.80 km northing 6038.20 km
 UTM-Grid-width = 200m
 Contour interval = 20m

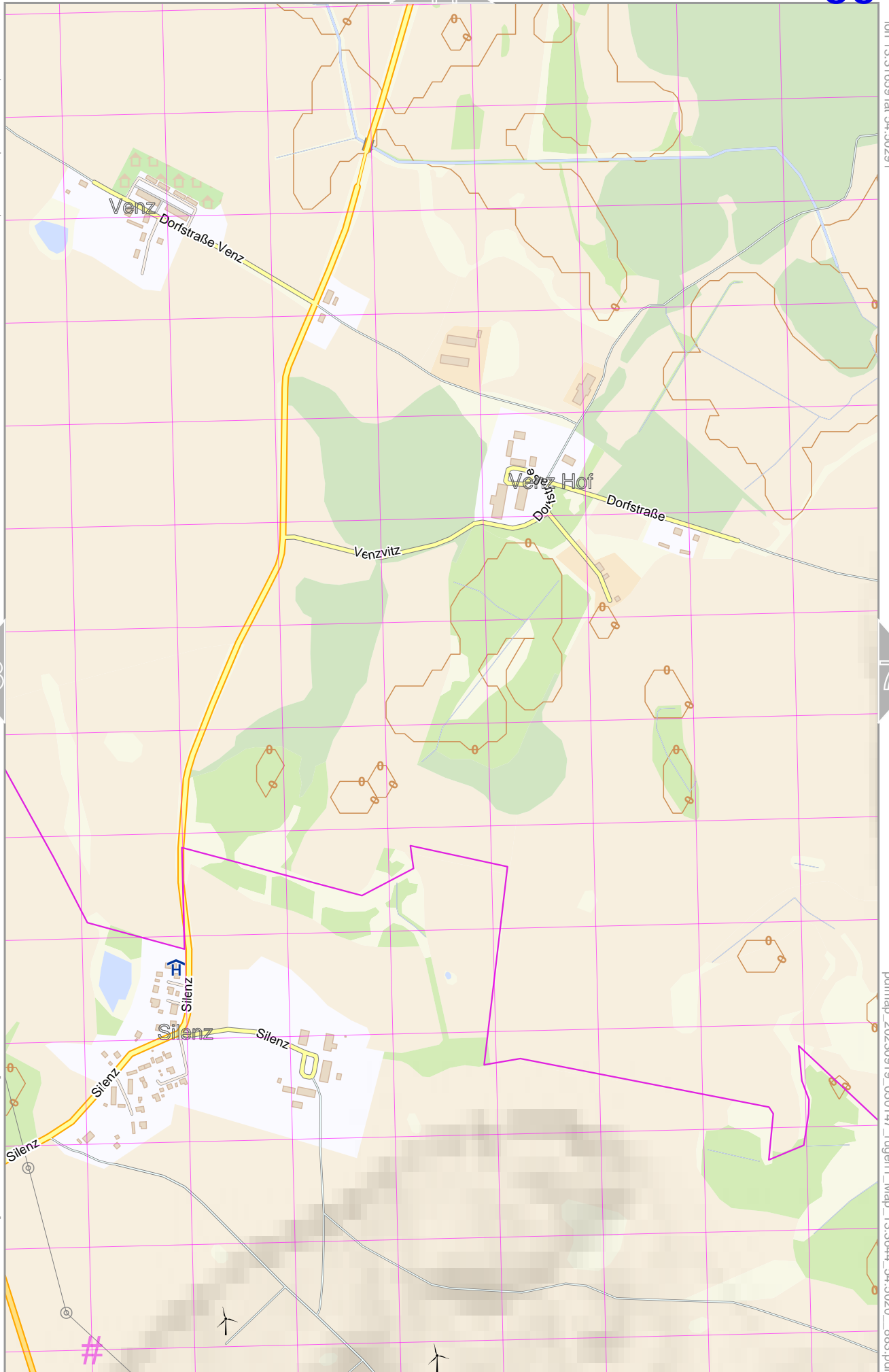
Map data © OpenStreetMap contributors

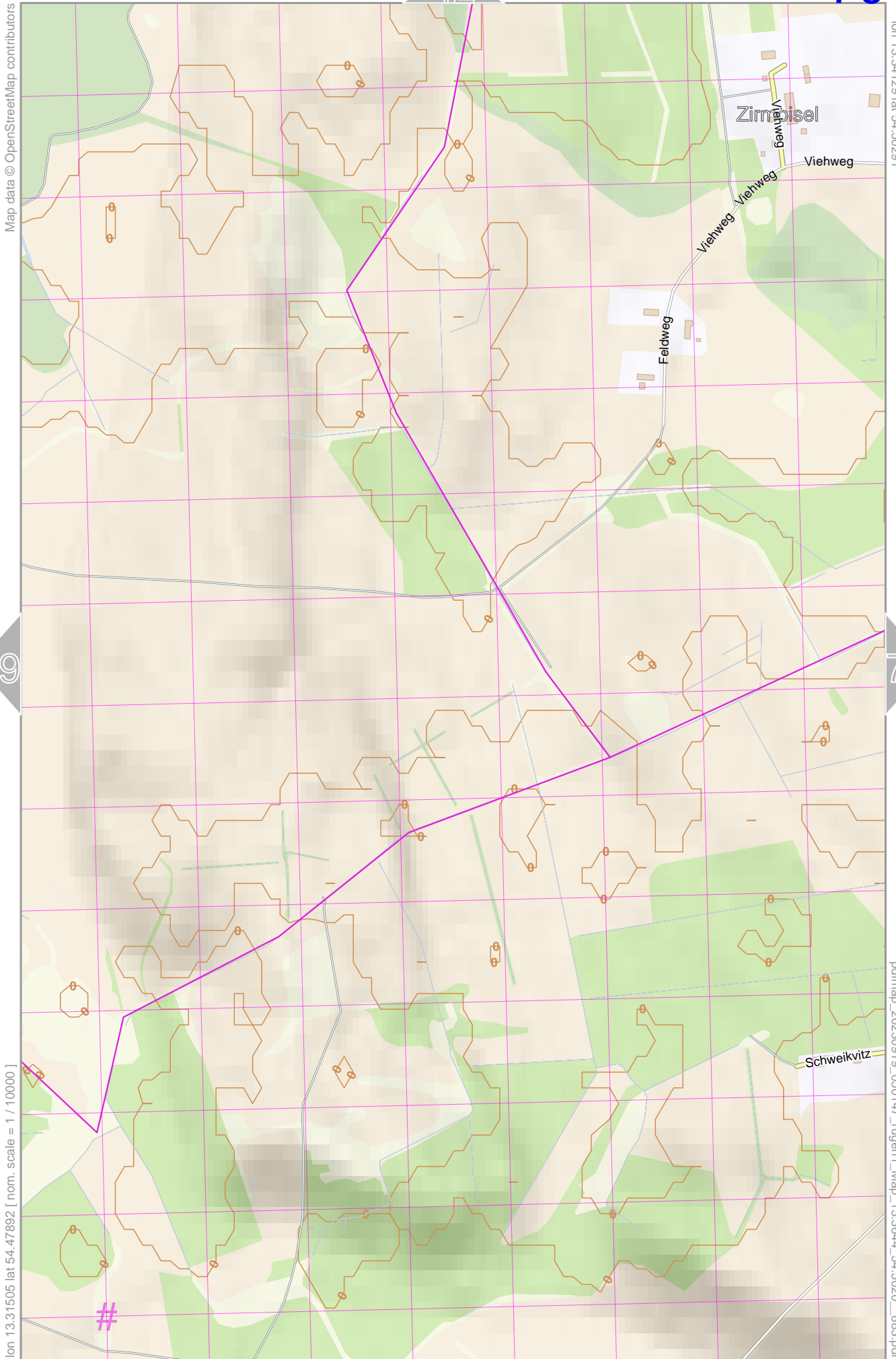
lon 13.31659 lat 54.50291

lon 13.29035 lat 54.47892 [nom. scale = 1 / 100000]

pdfmap_20230919_050147_rügen1_Map_13.3644_54.5020_883.pdf

UTM: 33 U easting 389.40 km northing 6038.20 km
UTM-Grid-width = 200m
Contour interval = 20m





Map data © OpenStreetMap contributors

lon 13.34129 lat 54.50291

lon 13.31505 lat 54.47892 [nom. scale = 1 / 10000]

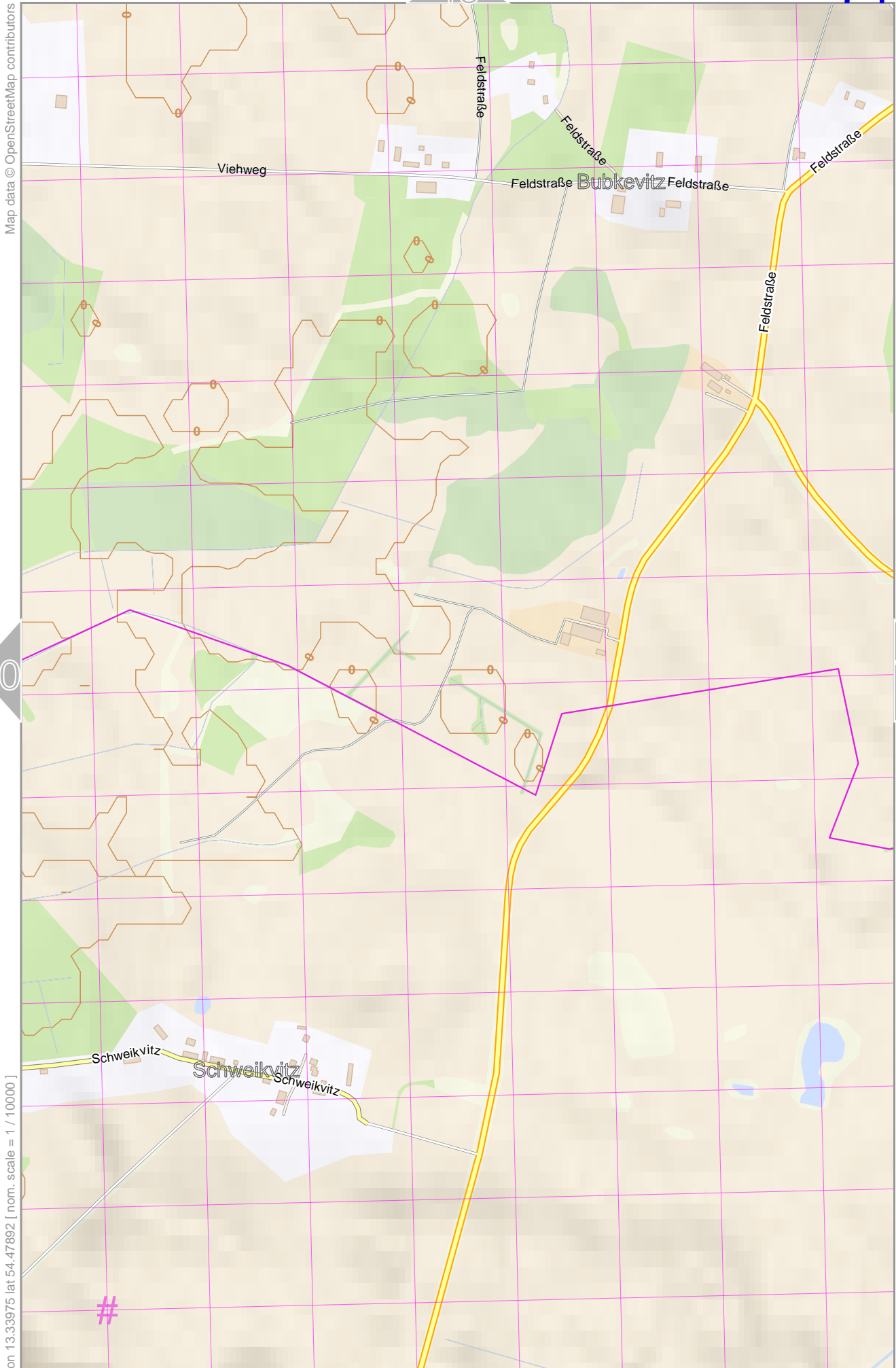
pdfmap_20230919_050147_rügen1_Map_13.3644_54.5020_883.pdf

UTM: 33 U easting 391.00 km northing 6038.20 km
UTM-Grid-width = 200m
Contour interval = 20m

42

71

98



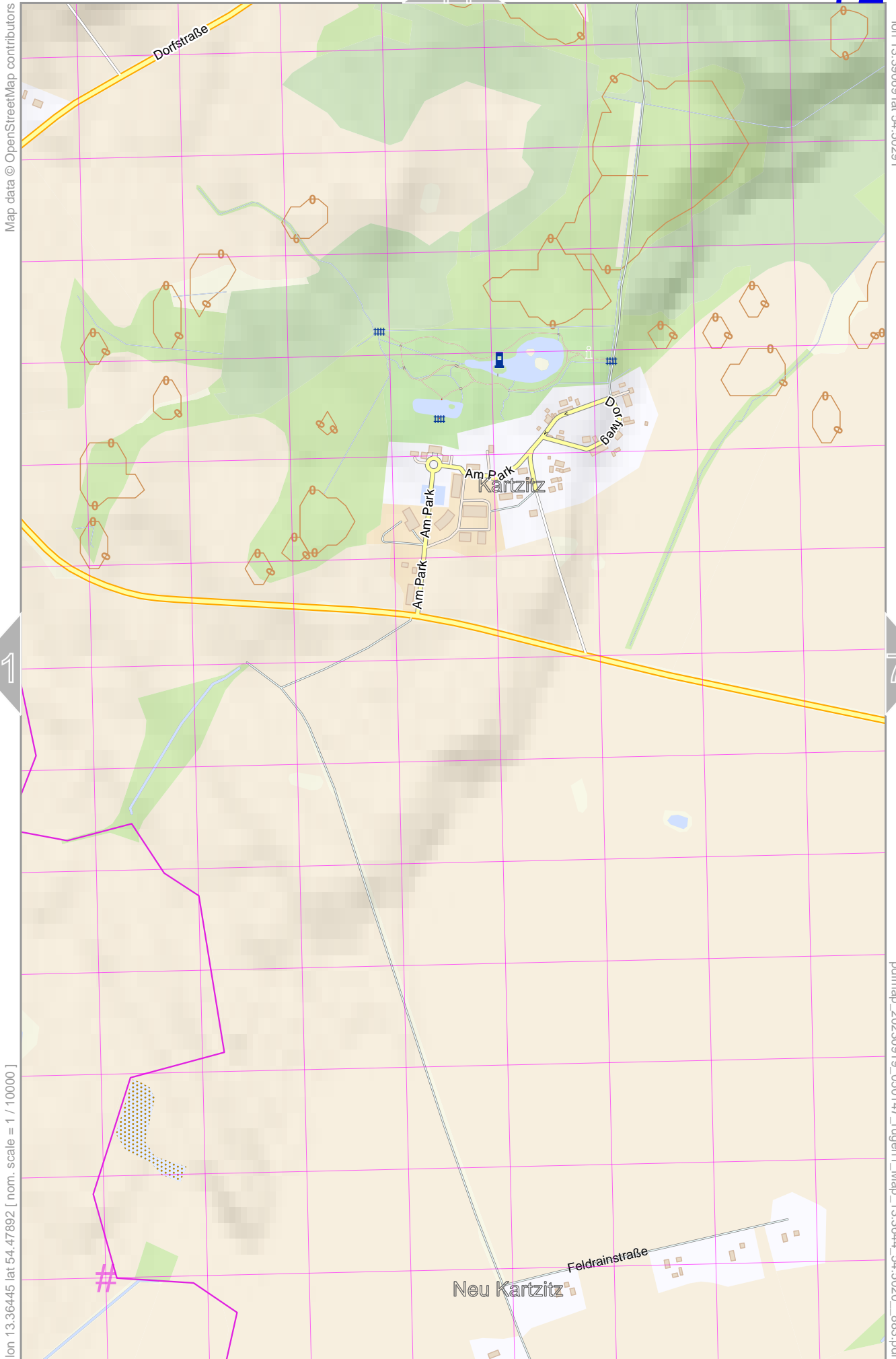
Map data © OpenStreetMap contributors

lon 13.36599 lat 54.50291

lon 13.33975 lat 54.47892 [nom. scale = 1 / 10000]

pdfmap_20230919_050147_rügen1_Map_13.3644_54.5020_883.pdf

UTM: 33 U easting 392.60 km northing 6038.20 km
 UTM-Grid-width = 200m
 Contour interval = 20m



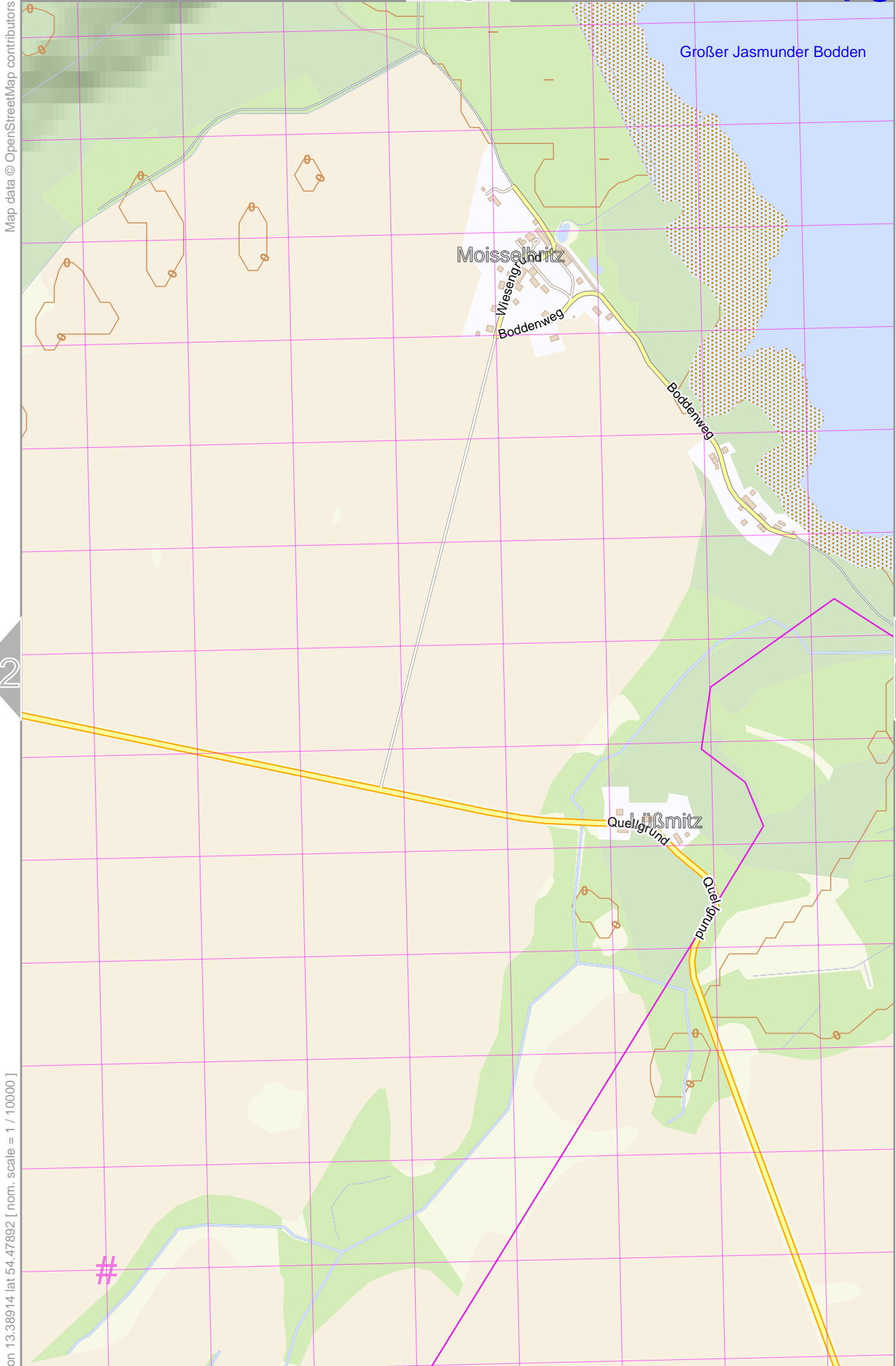
Map data © OpenStreetMap contributors

lon 13.39069 lat 54.50291

lon 13.36445 lat 54.47892 [nom. scale = 1 / 100000]

pdfmap_20230919_050147_rügen1_Map_13.3644_54.5020_883.pdf

UTM: 33 U easting 394.20 km northing 6038.20 km
 UTM-Grid-width = 200m
 Contour interval = 20m



Map data © OpenStreetMap contributors

lon 13.41538 lat 54.50291

72

74

lon 13.38914 lat 54.47892 [nom. scale = 1 / 10000]

pdfmap_20230919_050147_rügen1_Map_13.3644_54.5020_883.pdf

UTM: 33 U easting 395.80 km northing 6038.20 km
 UTM-Grid-width = 200m
 Contour interval = 20m

Map data © OpenStreetMap contributors

lon 13.44008 lat 54.50291

Großer Jasmunder Bodden

73

75

lon 13.41384 lat 54.47892 [nom. scale = 1 / 10000]

pdfmap_20230919_050147_rügen1_Map_13.3644_54.5020_883.pdf

#

UTM: 33 U easting 397.40 km northing 6038.00 km

UTM-Grid-width = 200m
Contour interval = 20m

Map data © OpenStreetMap contributors

lon 13.46478 lat 54.50291

74

76

Großer Jasmunder Bodden

lon 13.43854 lat 54.47892 [nom. scale = 1 / 10000]

pdfmap_20230919_050147_rügen1_Map_13.3644_54.5020_883.pdf

UTM: 33 U easting 399.00 km northing 6038.00 km

UTM-Grid-width = 200m
Contour interval = 20m

Map data © OpenStreetMap contributors

lon 13.48948 lat 54.50291

75

Großer Jasmunder Bodden

77

lon 13.46324 lat 54.47892 [nom. scale = 1 / 10000]

pdfmap_20230919_050147_rügen1_Map_13.3644_54.5020_883.pdf

UTM: 33 U easting 400.60 km northing 6038.00 km
UTM-Grid-width = 200m
Contour interval = 20m

104



Map data © OpenStreetMap contributors

lon 13.51417 lat 54.50291

76

78

Großer Jasmunder Bodden

Lietzow

Dorfstraße

Am Bahnhof

Spitzer Ortzow (Rügen)

Kleiner Jasmunder Bodden

lon 13.48793 lat 54.47892 [nom. scale = 1 / 10000]

pdfmap_20230919_050147_rügen1_Map_13.3644_54.5020_883.pdf

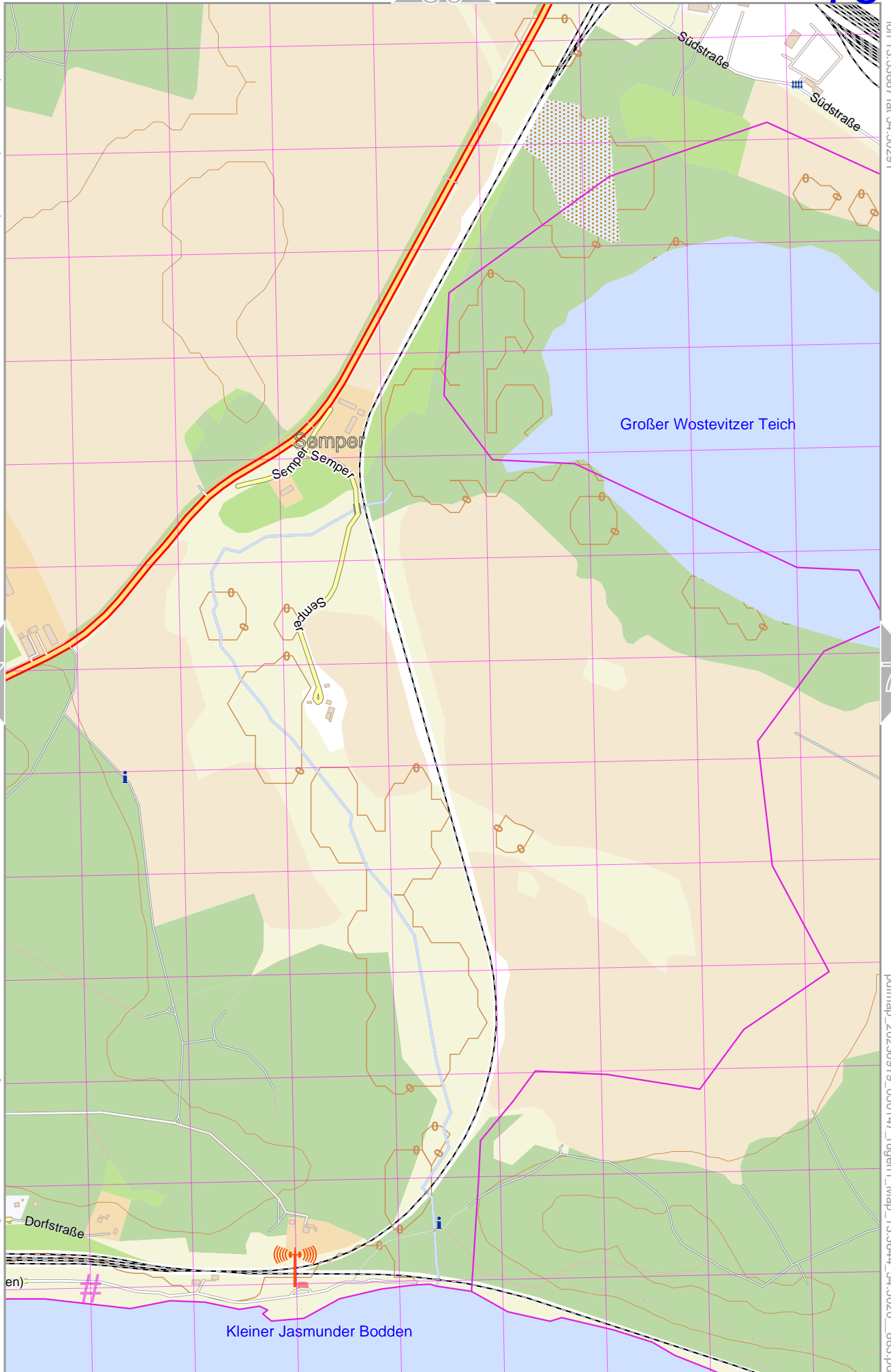
UTM: 33 U easting 402.20 km northing 6038.00 km
UTM-Grid-width = 200m
Contour interval = 20m

Map data © OpenStreetMap contributors

lon 13.53987 lat 54.50291

lon 13.51263 lat 54.47892 [nom. scale = 1 / 10000]

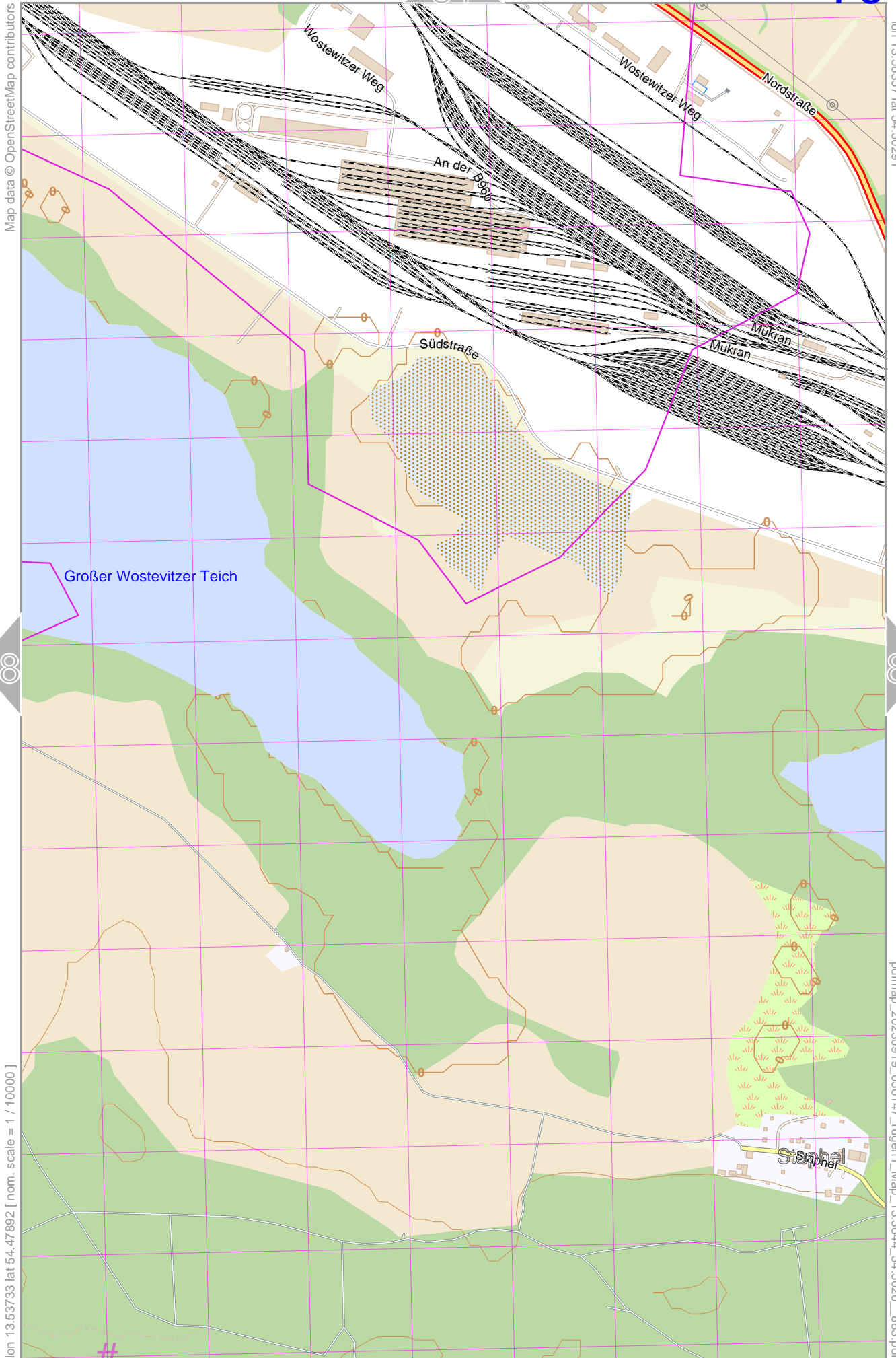
pdfmap_20230919_050147_rügen1_Map_13.3644_54.5020_883.pdf



UTM: 33 U easting 403.80 km northing 6038.00 km
 UTM-Grid-width = 200m
 Contour interval = 20m

77

79



Map data © OpenStreetMap contributors

lon 13.56357 lat 54.50291

lon 13.53733 lat 54.47892 [nom. scale = 1 / 10000]

pdfmap_20230919_050147_rügen1_Map_133644_54.5020_883.pdf

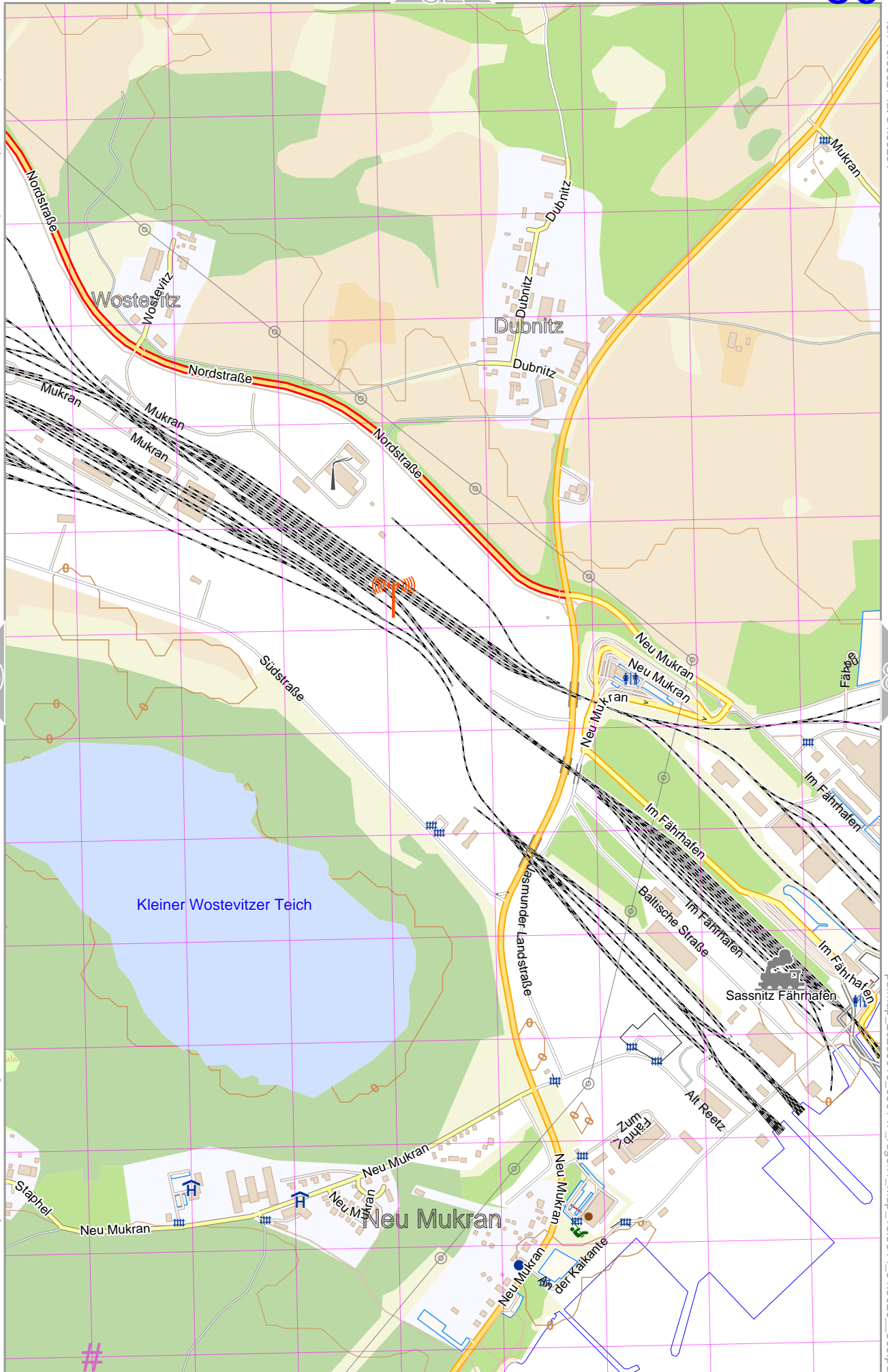
UTM: 33 U easting 405.40 km northing 6037.80 km
 UTM-Grid-width = 200m
 Contour interval = 20m

Map data © OpenStreetMap contributors

lon 13.58827 lat 54.50291

lon 13.56202 lat 54.47892 [nom. scale = 1 / 100000]

pdfmap_20230919_050147_rügen1_Map_133644_54.5020_883.pdf



UTM: 33 U easting 407.00 km northing 6037.80 km
 UTM-Grid-width = 200m
 Contour interval = 20m

Map data © OpenStreetMap contributors

lon 13.61296 lat 54.50291



lon 13.58672 lat 54.47892 [nom. scale = 1 / 100000]

pdfmap_20230919_050147_rügen1_Map_13.3644_54.5020_883.pdf

Map data © OpenStreetMap contributors

lon 13.63766 lat 54.50291

81

83

lon 13.61142 lat 54.47892 [nom. scale = 1 / 10000]

pdfmap_20230919_050147_rügen1_Map_13.3644_54.5020_883.pdf

#

UTM: 33 U easting 410.20 km northing 6037.80 km
UTM-Grid-width = 200m
Contour interval = 20m

Map data © OpenStreetMap contributors

lon 13.66236 lat 54.50291

82

84

lon 13.63612 lat 54.47892 [nom. scale = 1 / 10000]

pdfmap_20230919_050147_rügen1_Map_13.3644_54.5020_883.pdf

#

UTM: 33 U easting 411.80 km northing 6037.80 km
UTM-Grid-width = 200m
Contour interval = 20m

111

Map data © OpenStreetMap contributors


lon 13.68706 lat 54.50291

lon 13.66081 lat 54.47892 [nom. scale = 1 / 10000]

pdfmap_20230919_050147_rügen1_Map_13.3644_54.5020_883.pdf

#

UTM: 33 U easting 413.40 km northing 6037.80 km
UTM-Grid-width = 200m
Contour interval = 20m



Map data © OpenStreetMap contributors

lon 13.71175 lat 54.50291

04

lon 13.68551 lat 54.47892 [nom. scale = 1 / 10000]

pdfmap_20230919_050147_rügen1_Map_13.3644_54.5020_883.pdf

#

UTM: 33 U easting 415.00 km northing 6037.80 km
UTM-Grid-width = 200m
Contour interval = 20m

Map data © OpenStreetMap contributors

lon 13.04492 lat 54.47982

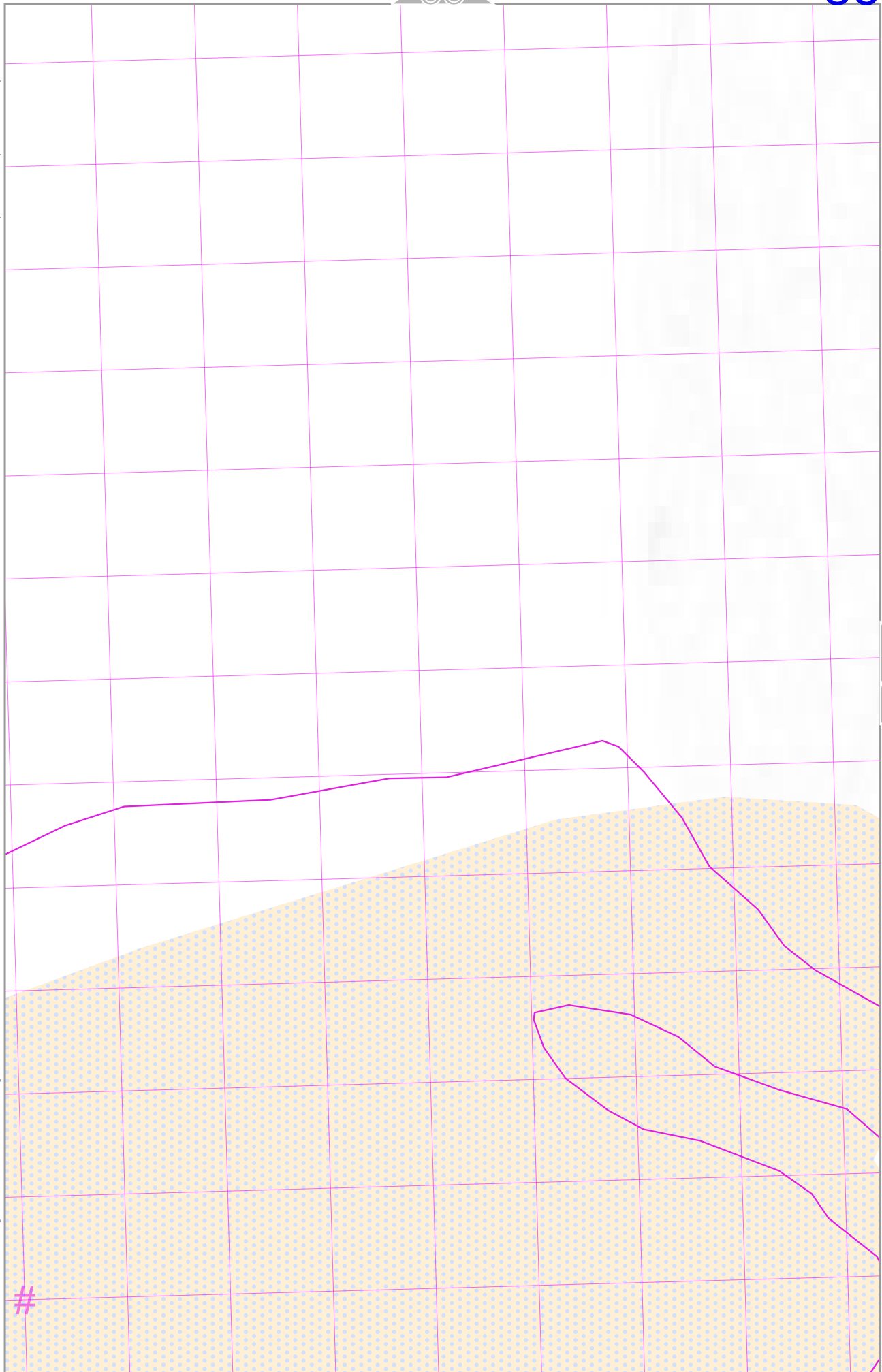
lon 13.01866 lat 54.45583 [nom. scale = 1 / 10000]

pdfmap_20230919_050147_rügen1_Map_13.3644_54.5020_883.pdf

#

87

UTM: 33 U easting 371.60 km northing 6036.20 km
UTM-Grid-width = 200m
Contour interval = 20m



Map data © OpenStreetMap contributors

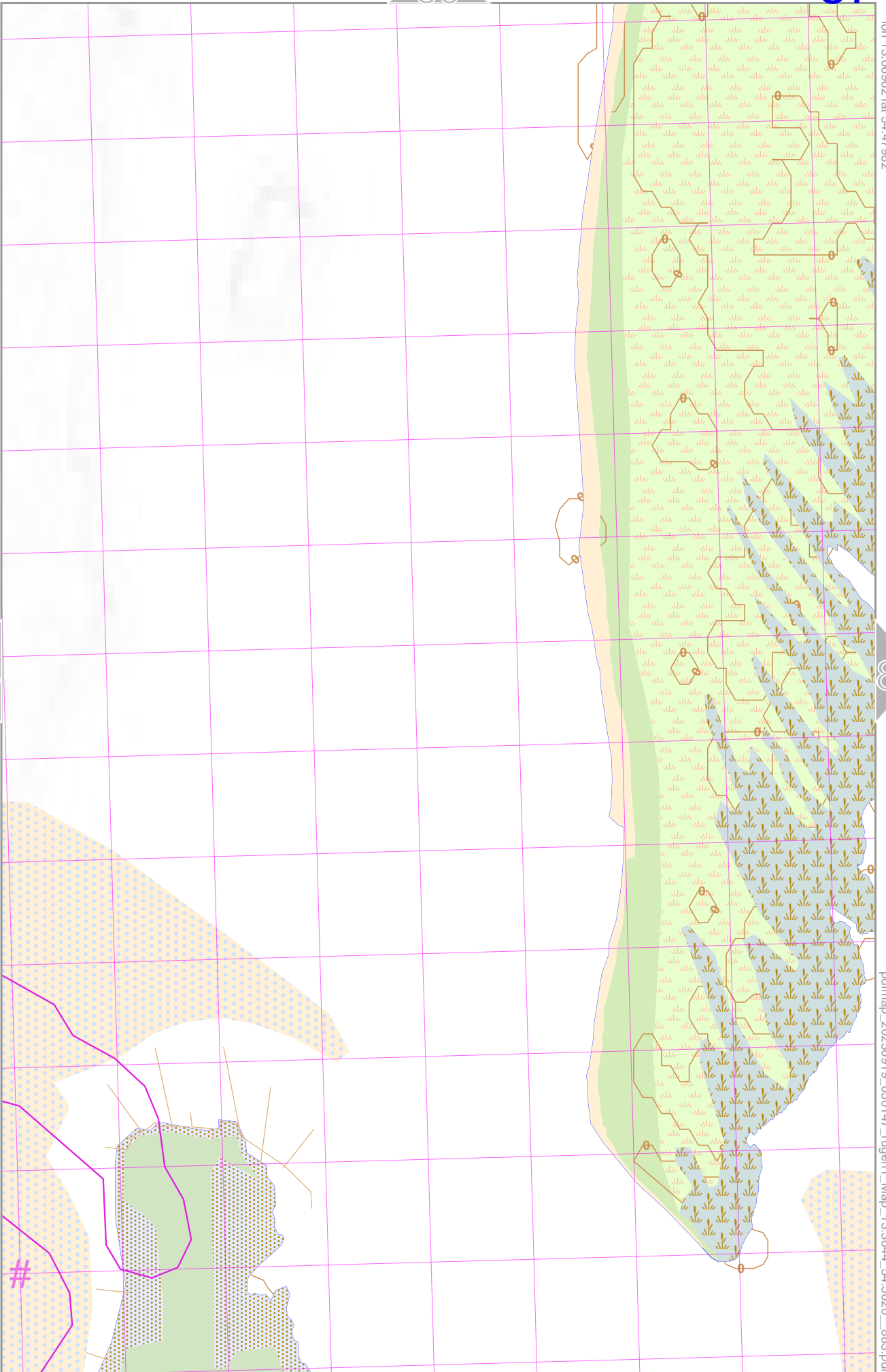
lon 13.06962 lat 54.47982

lon 13.04338 lat 54.45583 [nom. scale = 1 / 10000]

pdfmap_20230919_050147_rügen1_Map_13.3644_54.5020_883.pdf

UTM: 33 U easting 373.20 km northing 6036.20 km

UTM-Grid-width = 200m
Contour interval = 20m



rügen1_Map

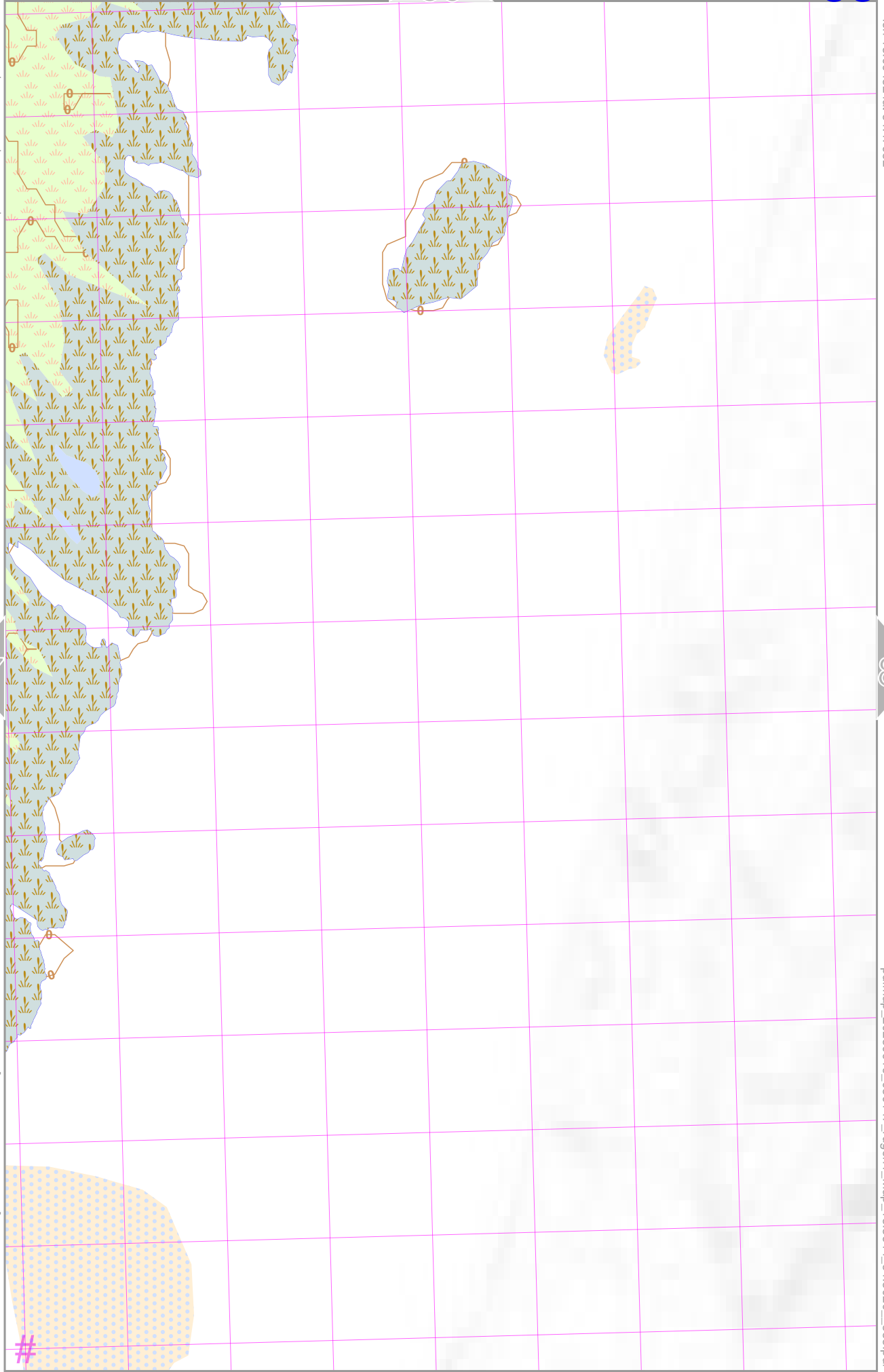
88

60

lon 13.09432 lat 54.47982

Map data © OpenStreetMap contributors

lon 13.06808 lat 54.45583 [nom. scale = 1 / 10000]



87

89

UTM: 33 U easting 374.80 km northing 6036.00 km
 UTM-Grid-width = 200m
 Contour interval = 20m

pdfmap_20230919_050147_rügen1_Map_13.3644_54.5020_883.pdf

Map data © OpenStreetMap contributors

lon 13.11902 lat 54.47982

lon 13.09277 lat 54.45583 [nom. scale = 1 / 10000]

pdfmap_20230919_050147_rügen1_Map_13.3644_54.5020_883.pdf

#

UTM: 33 U easting 376.40 km northing 6036.00 km
UTM-Grid-width = 200m
Contour interval = 20m



Map data © OpenStreetMap contributors

lon 13.14371 lat 54.47982

lon 13.11747 lat 54.45583 [nom. scale = 1 / 10000]

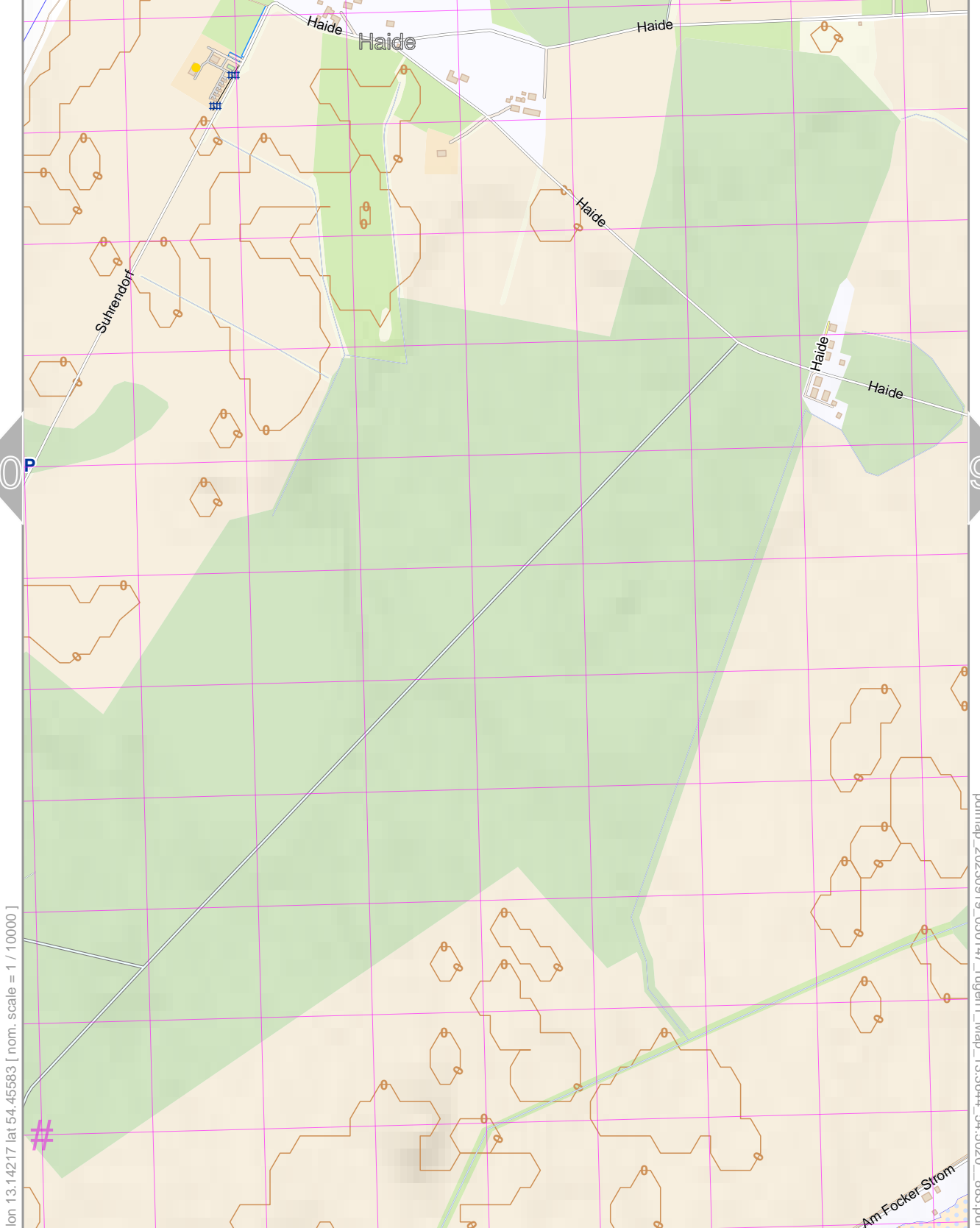


UTM: 33 U easting 378.00 km northing 6036.00 km

UTM-Grid-width = 200m
Contour interval = 20m

Map data © OpenStreetMap contributors

lon 13.16941 lat 54.47982



lon 13.14217 lat 54.45583 [nom. scale = 1 / 100000]

pdfmap_20230919_050147_rügen1_Map_13.3644_54.5020_883.pdf

UTM: 33 U easting 379.60 km northing 6036.00 km

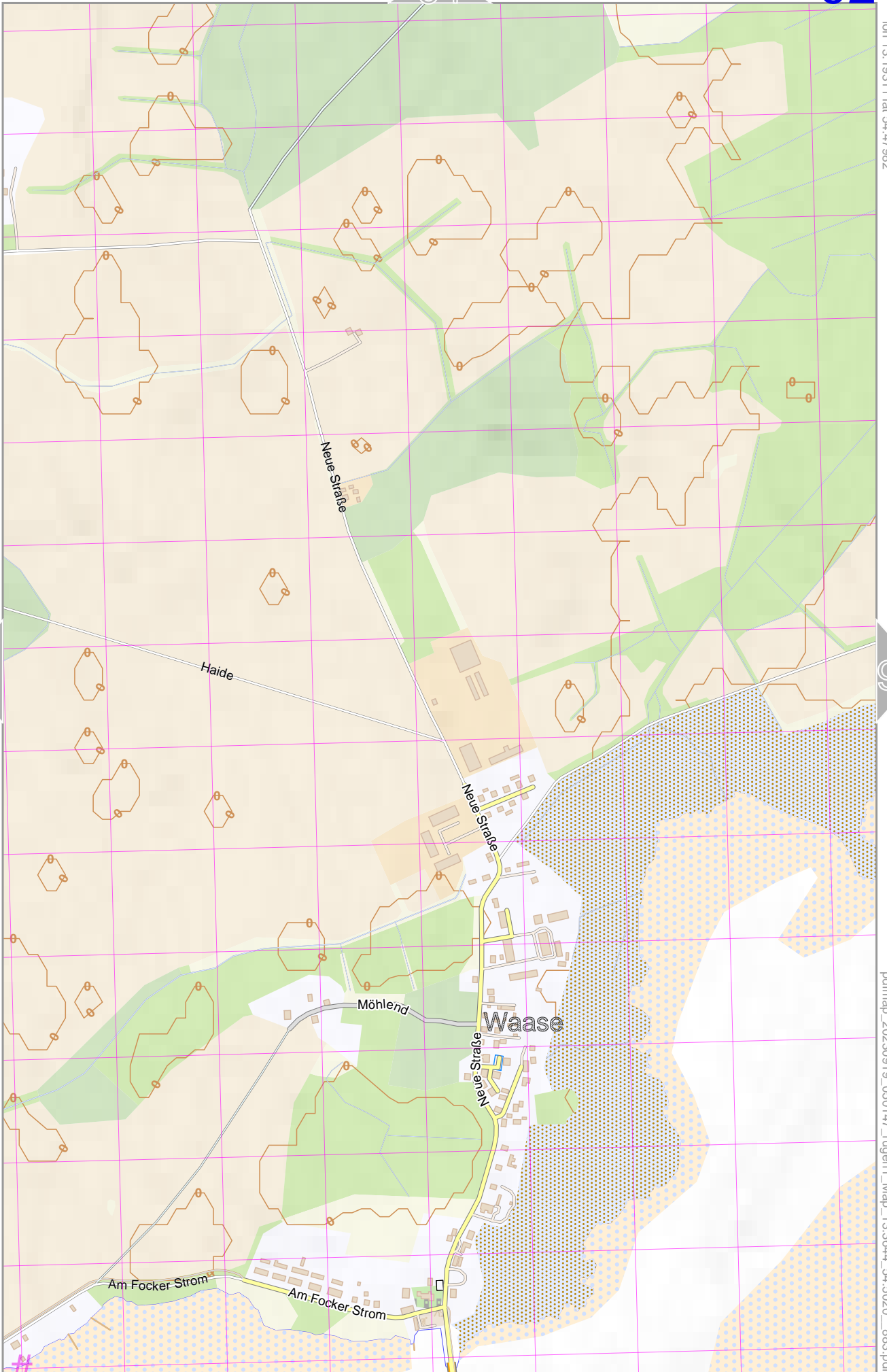
UTM-Grid-width = 200m
Contour interval = 20m

Map data © OpenStreetMap contributors

lon 13.19311 lat 54.47982

lon 13.16687 lat 54.45583 [nom. scale = 1 / 10000]

pdfmap_20230919_050147_rügen1_Map_13.3644_54.5020_883.pdf



UTM: 33 U easting 381.20 km northing 6035.80 km

UTM-Grid-width = 200m
Contour interval = 20m

Map data © OpenStreetMap contributors

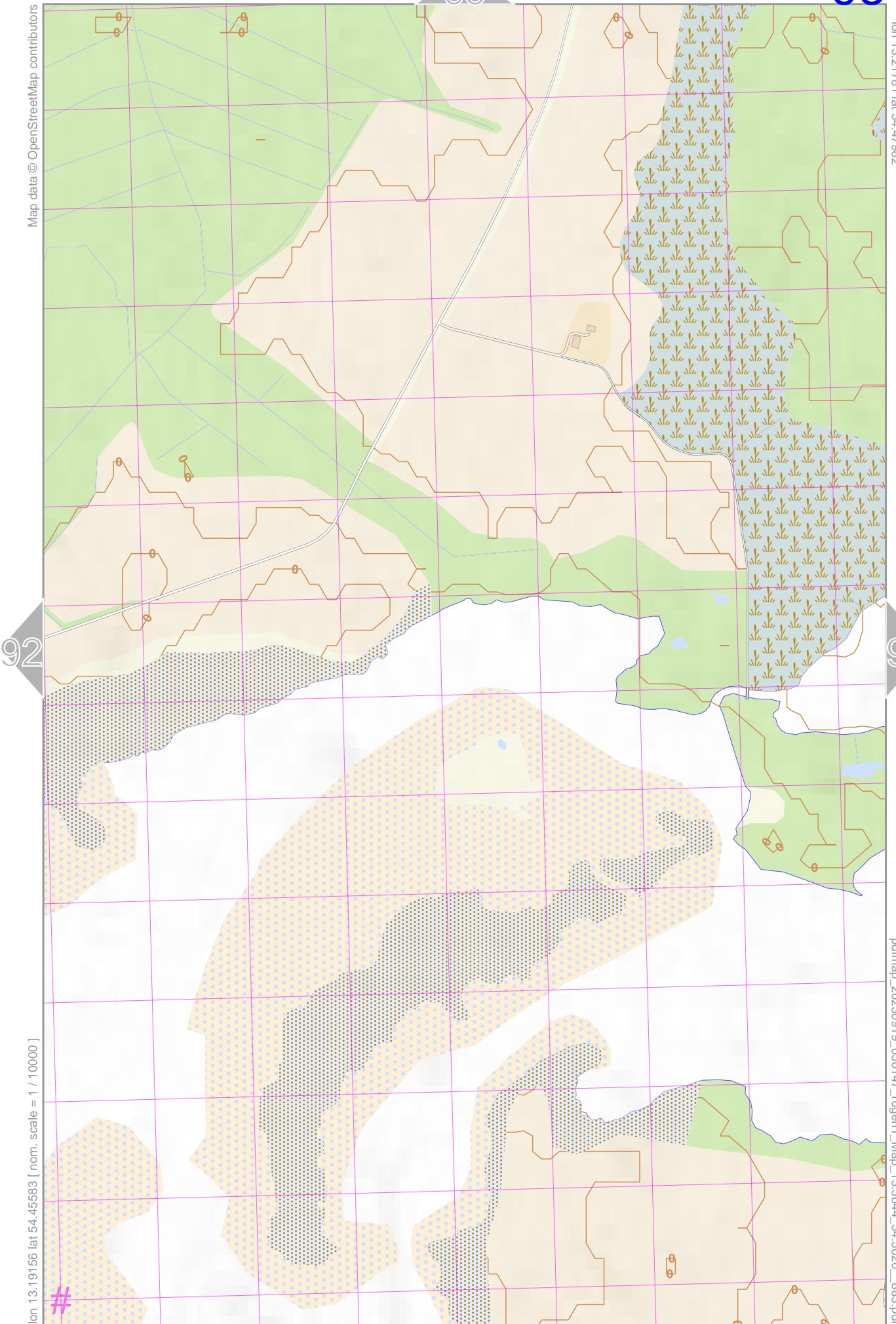
lon 13.21781 lat 54.47982

lon 13.19156 lat 54.45583 [nom. scale = 1 / 10000]

pdfmap_20230919_050147_rügen1_Map_13.3644_54.5020_883.pdf

UTM: 33 U easting 382.80 km northing 6035.80 km

UTM-Grid-width = 200m
Contour interval = 20m



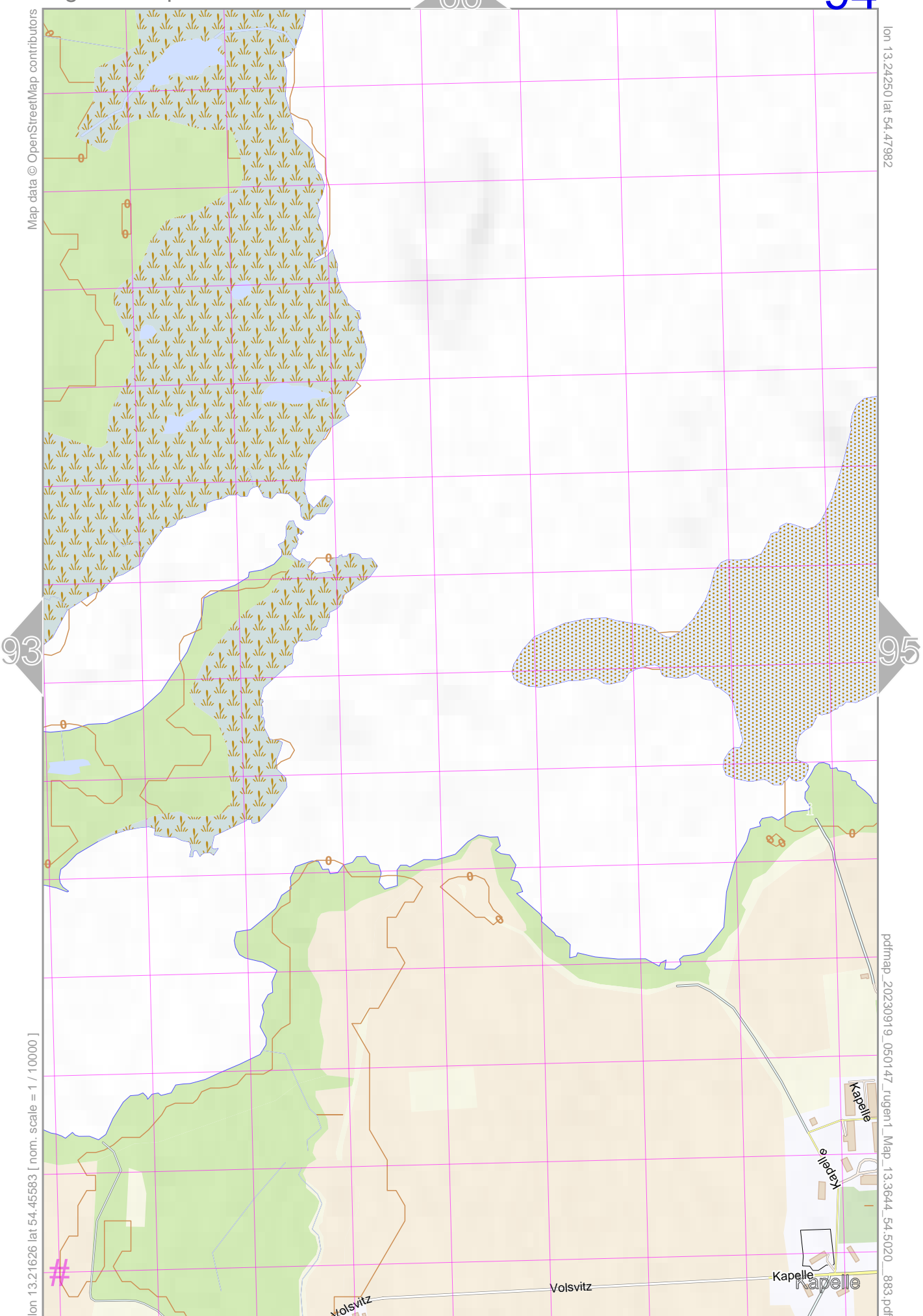
Map data © OpenStreetMap contributors

lon 13.24250 lat 54.47982

lon 13.21626 lat 54.45583 [nom. scale = 1 / 10000]

pdfmap_20230919_050147_rügen1_Map_13.3644_54.5020_883.pdf

UTM: 33 U easting 384.40 km northing 6035.80 km
UTM-Grid-width = 200m
Contour interval = 20m



Map data © OpenStreetMap contributors

lon 13.26720 lat 54.47982

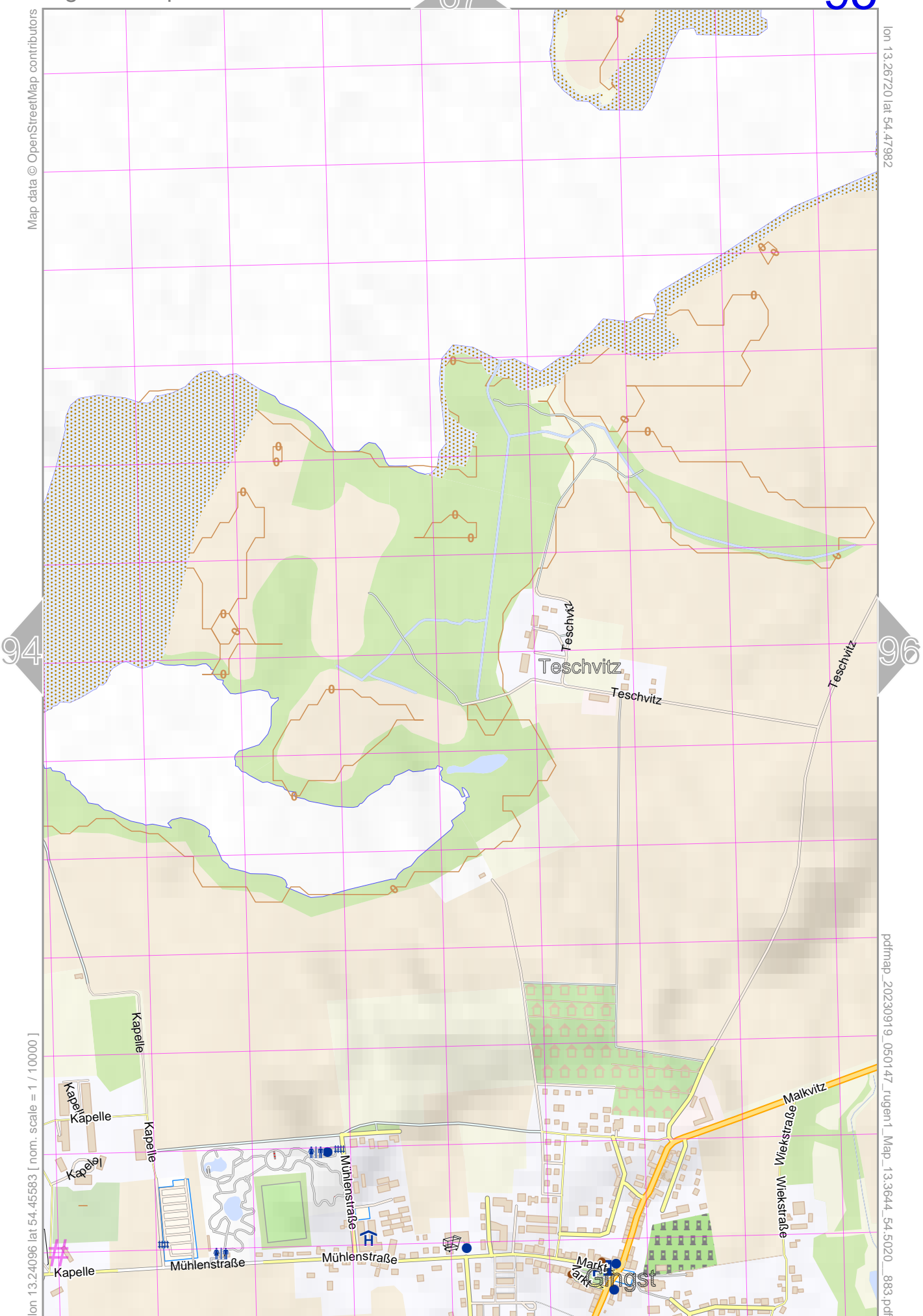
lon 13.24096 lat 54.45583 [nom. scale = 1 / 10000]

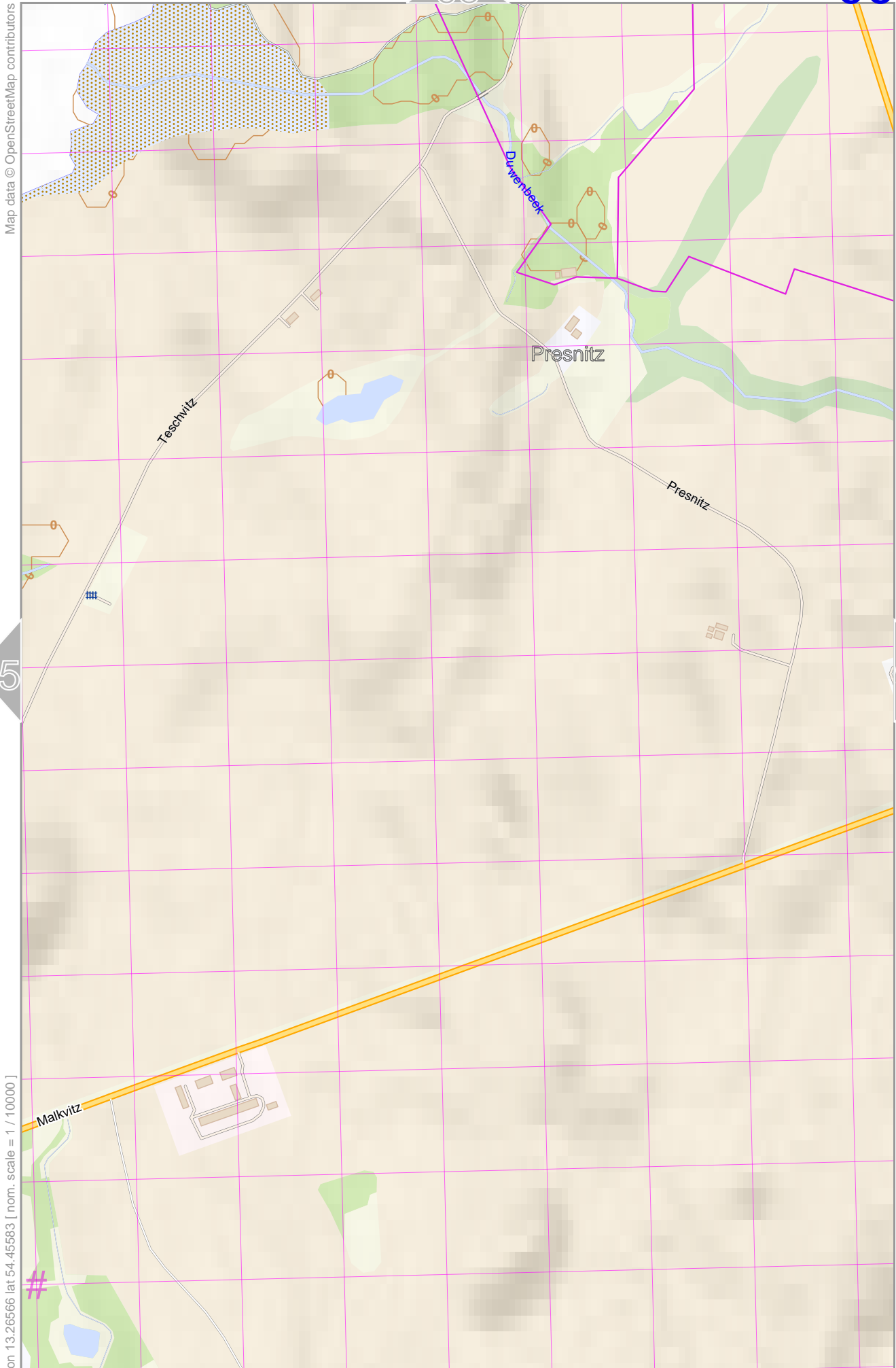
pdfmap_20230919_050147_rügen1_Map_13.3644_54.5020_883.pdf

UTM: 33 U easting 386.00 km northing 6035.80 km

UTM-Grid-width = 200m

Contour interval = 20m





Map data © OpenStreetMap contributors

lon 13.29190 lat 54.47982

lon 13.26566 lat 54.45583 [nom. scale = 1 / 100000]

pdfmap_20230919_050147_rügen1_Map_13.3644_54.5020_883.pdf

UTM: 33 U easting 387.60 km northing 6035.80 km
 UTM-Grid-width = 200m
 Contour interval = 20m

Map data © OpenStreetMap contributors

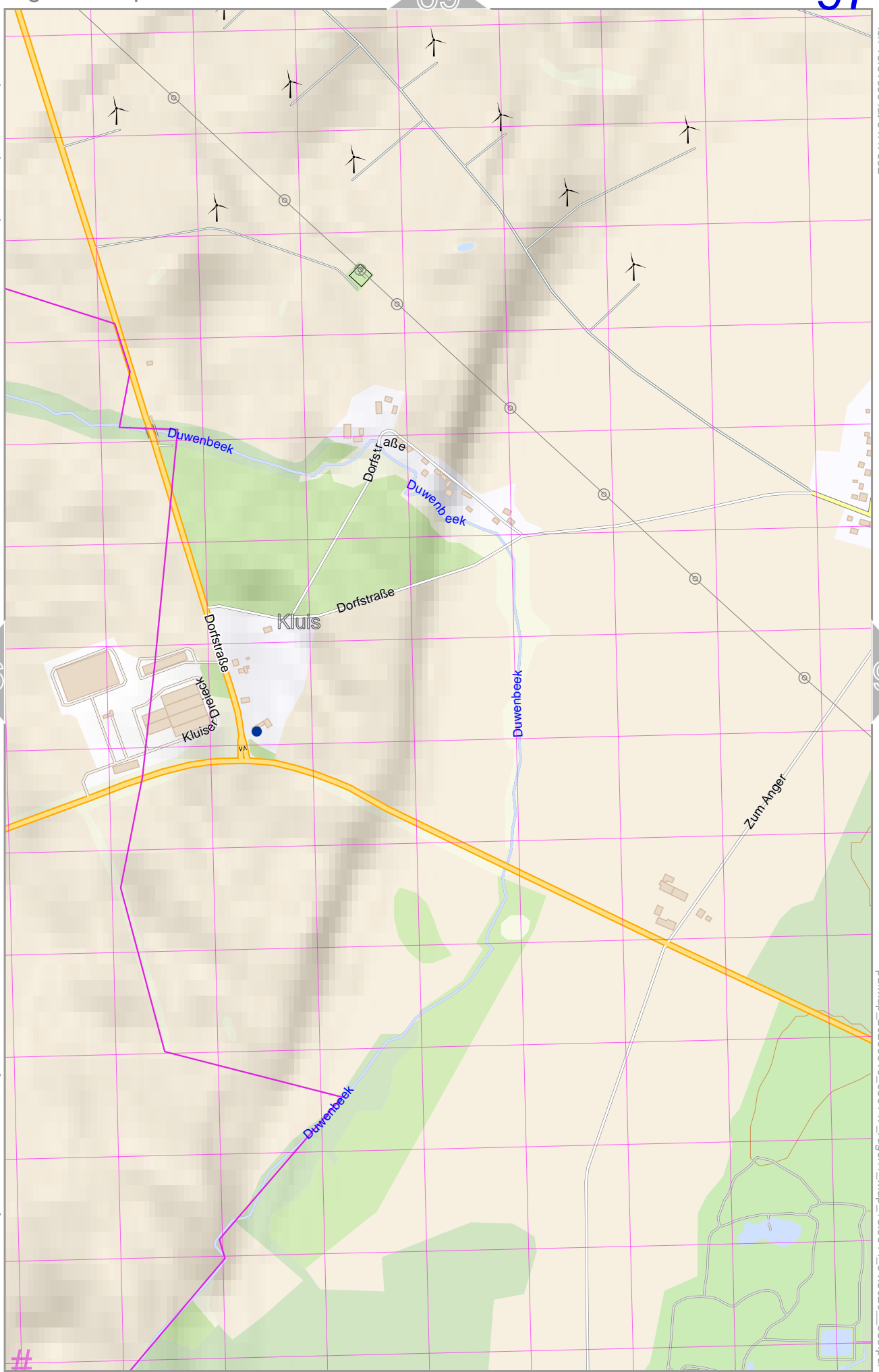

lon 13.316591 lat 54.47982

lon 13.29035 lat 54.45583 [nom. scale = 1 / 10000]

pdfmap_20230919_050147_rügen1_Map_13.3644_54.5020_883.pdf

UTM: 33 U easting 389.20 km northing 6035.60 km

UTM-Grid-width = 200m
Contour interval = 20m

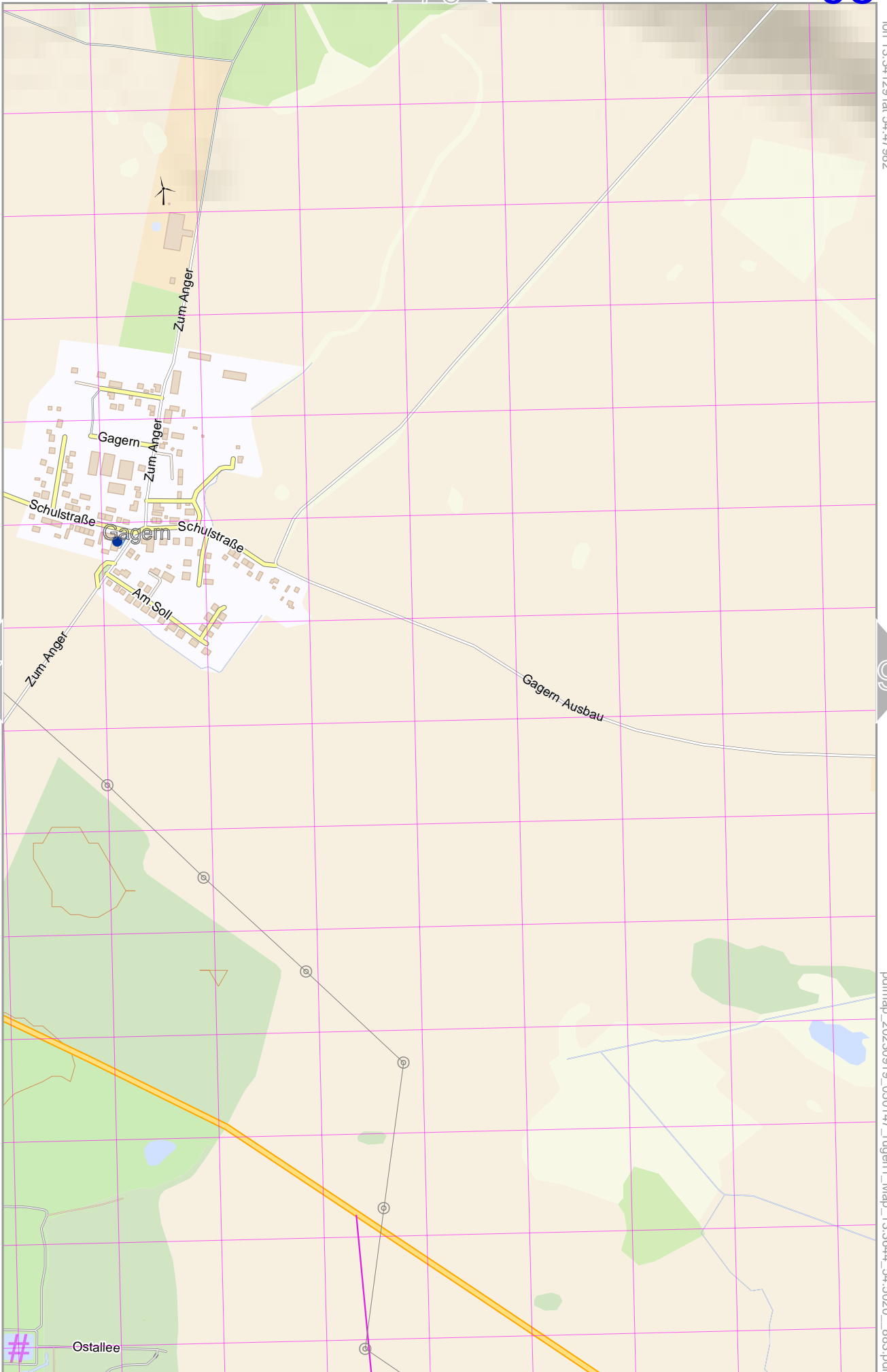


Map data © OpenStreetMap contributors

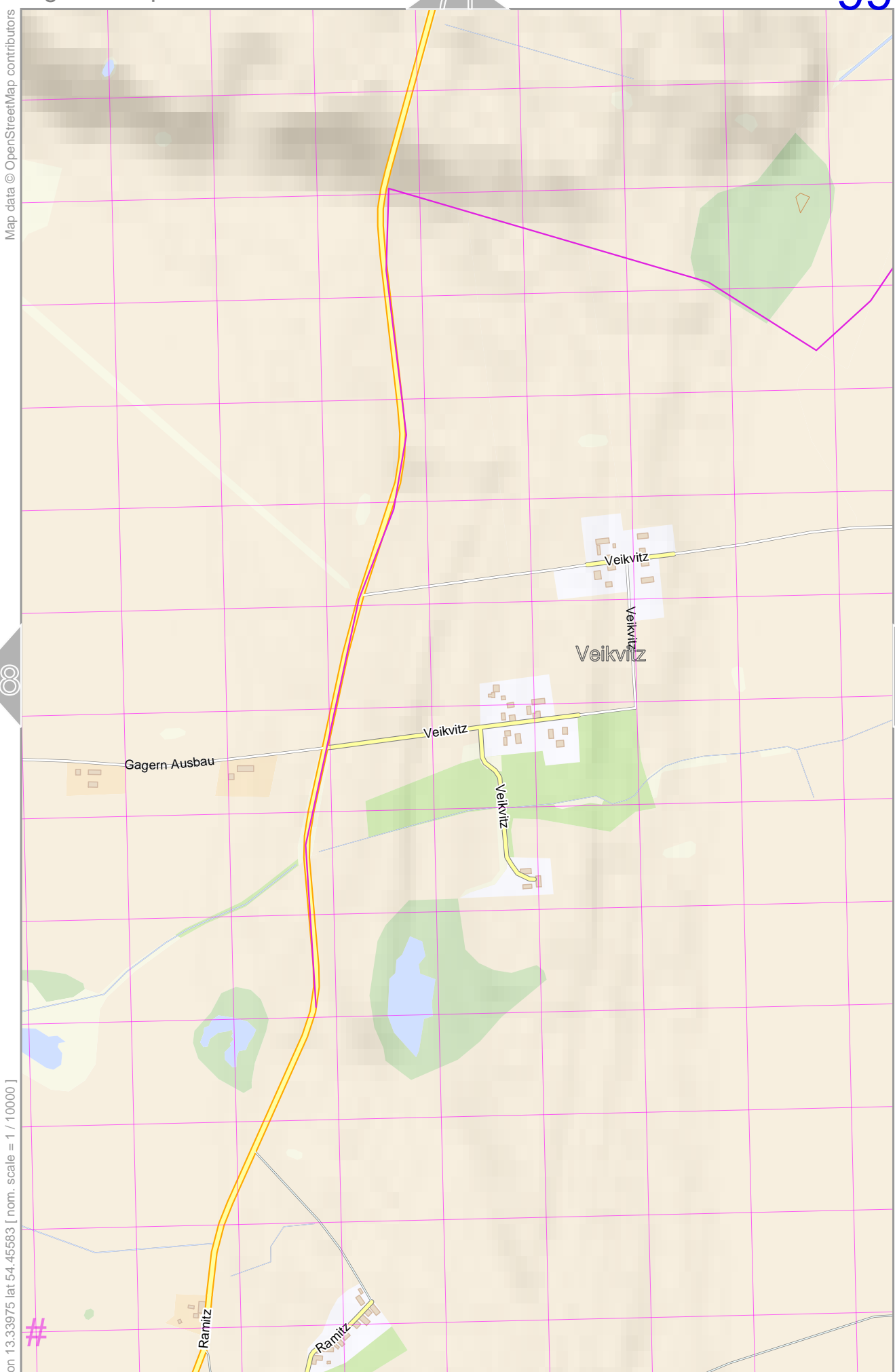
lon 13.34129 lat 54.47982

lon 13.31505 lat 54.45583 [nom. scale = 1 / 10000]

pdfmap_20230919_050147_rügen1_Map_13.3644_54.5020_883.pdf



UTM: 33 U easting 390.80 km northing 6035.60 km
 UTM-Grid-width = 200m
 Contour interval = 20m



Map data © OpenStreetMap contributors

lon 13.36599 lat 54.47982

lon 13.33975 lat 54.45583 [nom. scale = 1 / 10000]

pdfmap_20230919_050147_rügen1_Map_13.3644_54.5020_883.pdf

UTM: 33 U easting 392.40 km northing 6035.60 km
 UTM-Grid-width = 200m
 Contour interval = 20m

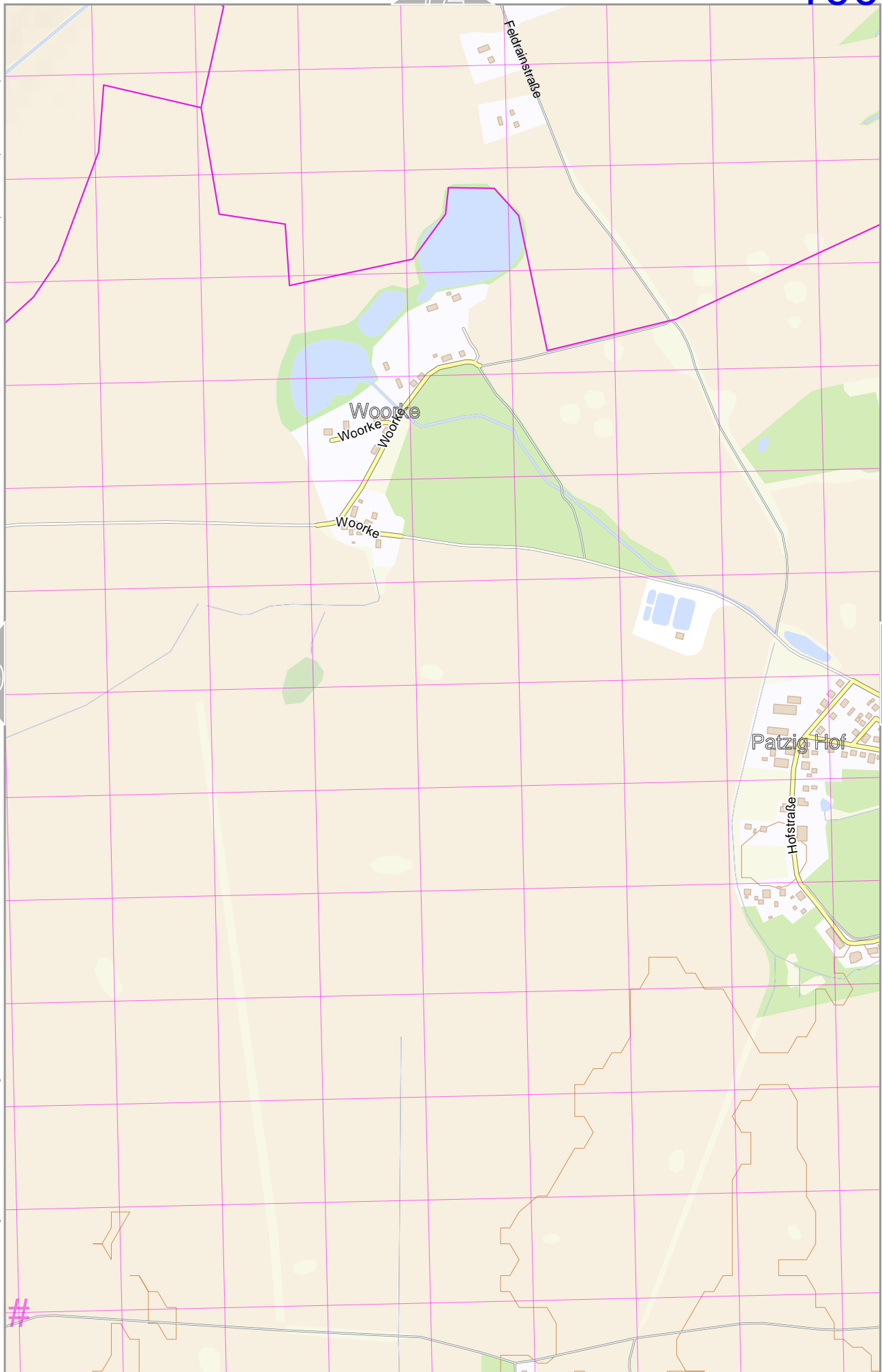
lon 13.39069 lat 54.47982

Map data © OpenStreetMap contributors

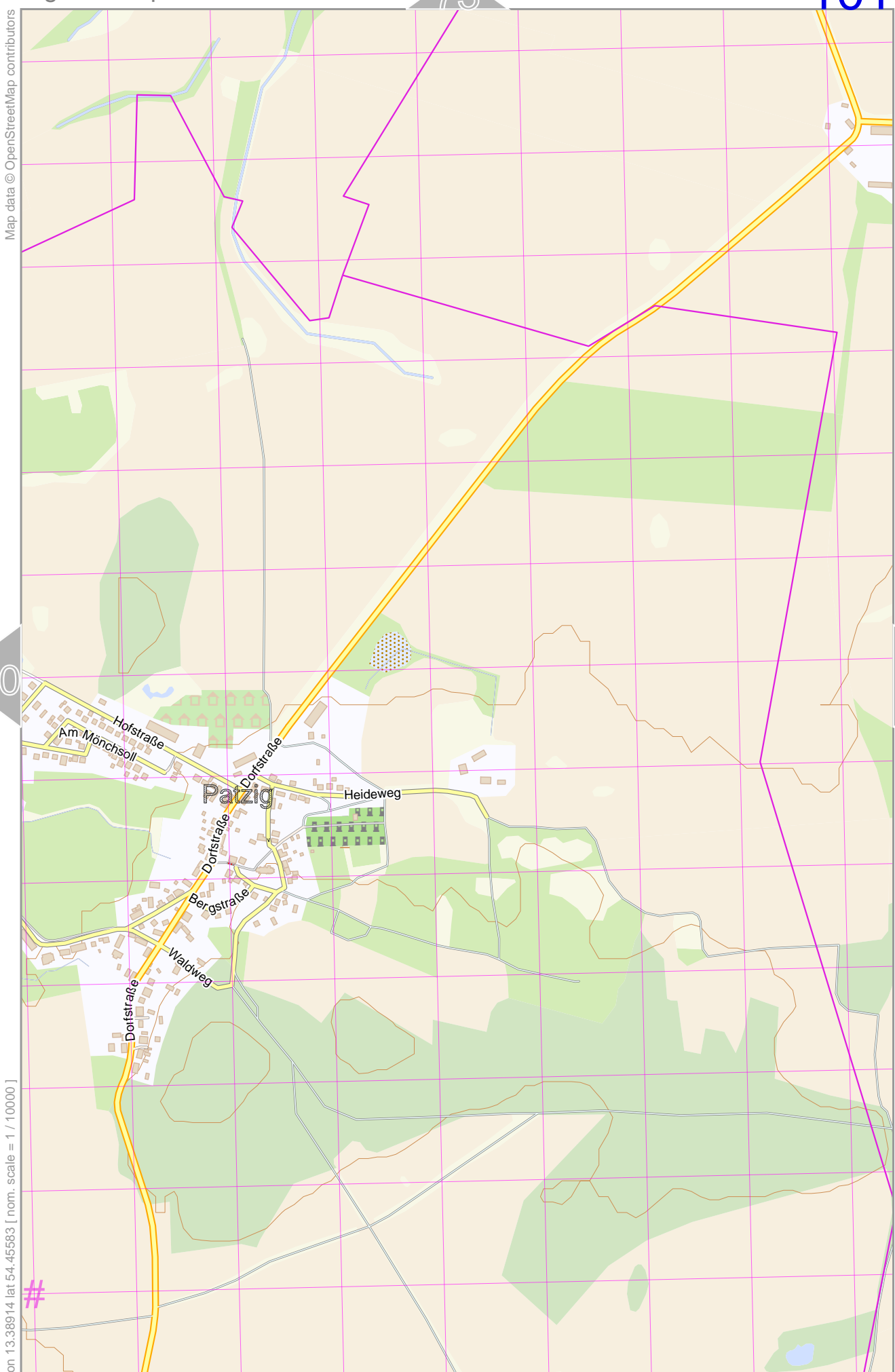


lon 13.36445 lat 54.45583 [nom. scale = 1 / 10000]

pdfmap_20230919_050147_rügen1_Map_13.3644_54.5020_883.pdf



UTM: 33 U easting 394.00 km northing 6035.60 km
UTM-Grid-width = 200m
Contour interval = 20m



Map data © OpenStreetMap contributors

lon 13.41538 lat 54.47982

100

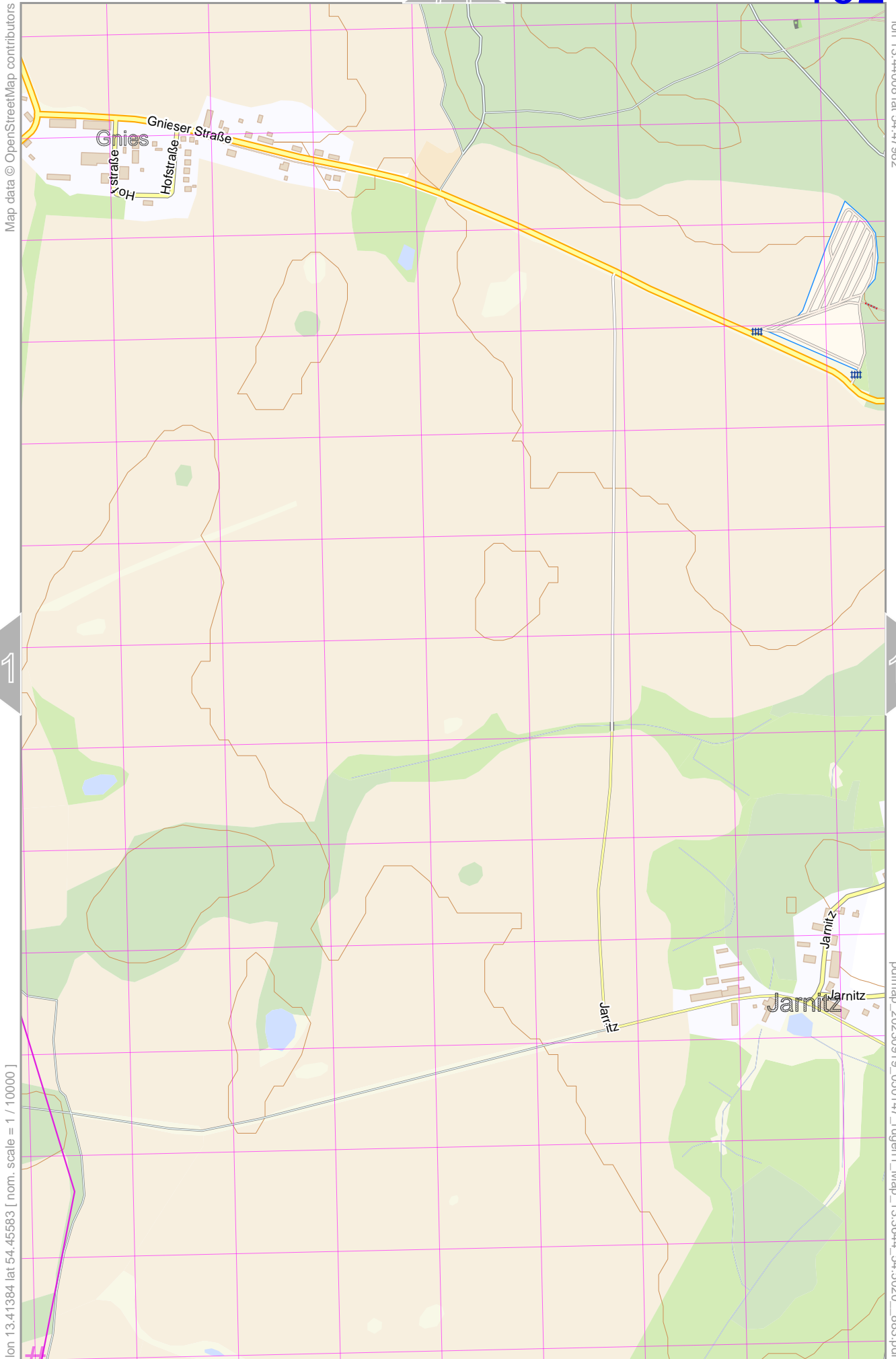
102

lon 13.38914 lat 54.45583 [nom. scale = 1 / 10000]

pdfmap_20230919_050147_rügen1_Map_13.3644_54.5020_883.pdf

UTM: 33 U easting 395.60 km northing 6035.60 km

UTM-Grid-width = 200m
Contour interval = 20m



Map data © OpenStreetMap contributors

lon 13.44008 lat 54.47982

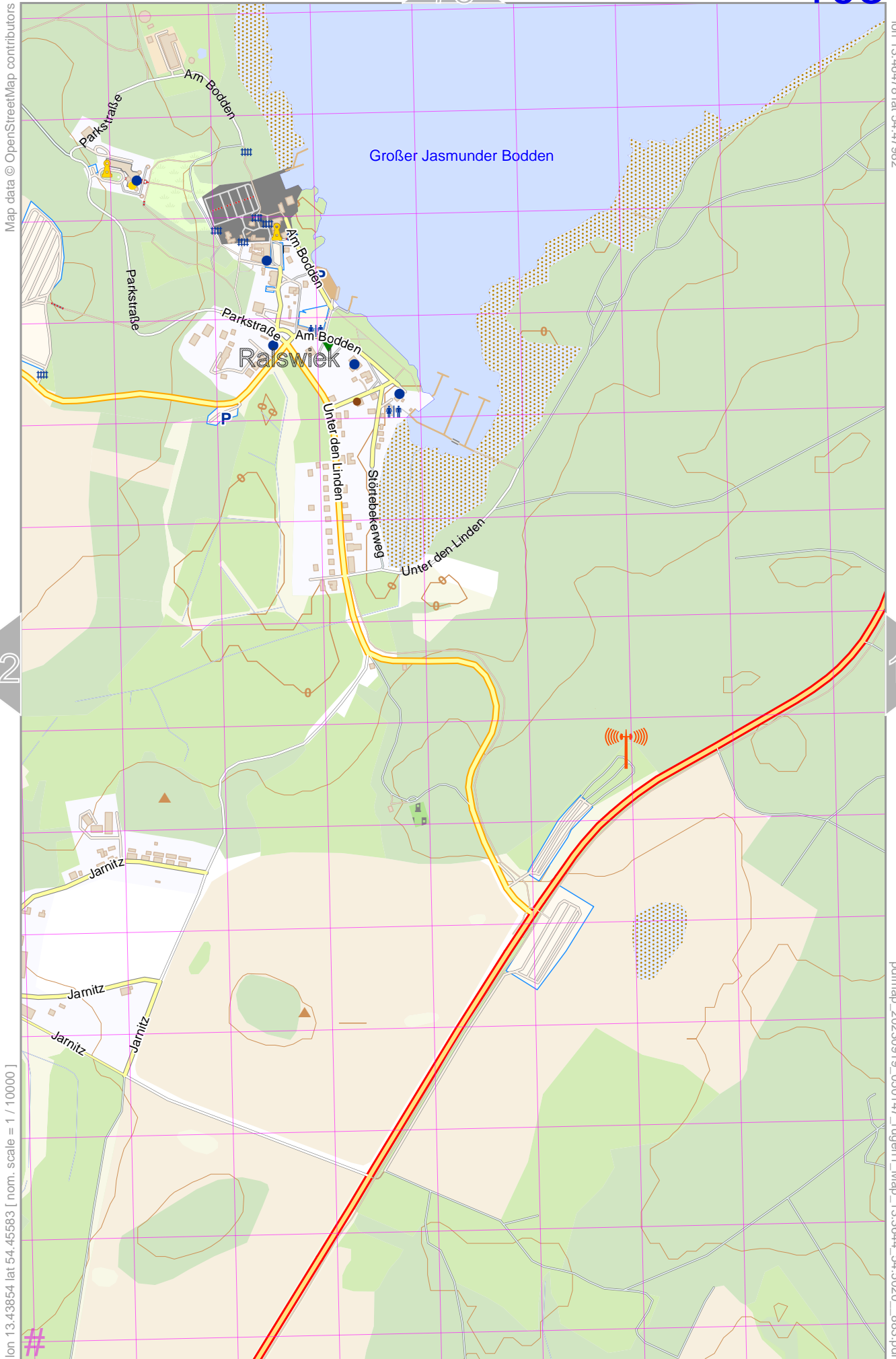
401

103

lon 13.41384 lat 54.45583 [nom. scale = 1 / 10000]

pdfmap_20230919_050147_rügen1_Map_13.3644_54.5020_883.pdf

UTM: 33 U easting 397.20 km northing 6035.40 km
UTM-Grid-width = 200m
Contour interval = 20m



Map data © OpenStreetMap contributors

lon 13.46478 lat 54.47982

102

104

lon 13.43854 lat 54.45583 [nom. scale = 1 / 100000]

pdfmap_20230919_050147_rügen1_Map_13.3644_54.5020_883.pdf

UTM: 33 U easting 398.80 km northing 6035.40 km
 UTM-Grid-width = 200m
 Contour interval = 20m



Map data © OpenStreetMap contributors

lon 13.48948 lat 54.47982

Augustenhor

Kleiner Jasmunder Bodden

103

105

lon 13.46324 lat 54.45583 [nom. scale = 1 / 10000]

pdfmap_20230919_050147_rügen1_Map_13.3644_54.5020_883.pdf

UTM: 33 U easting 400.40 km northing 6035.40 km
 UTM-Grid-width = 200m
 Contour interval = 20m



Map data © OpenStreetMap contributors

lon 13.51417 lat 54.47982

104

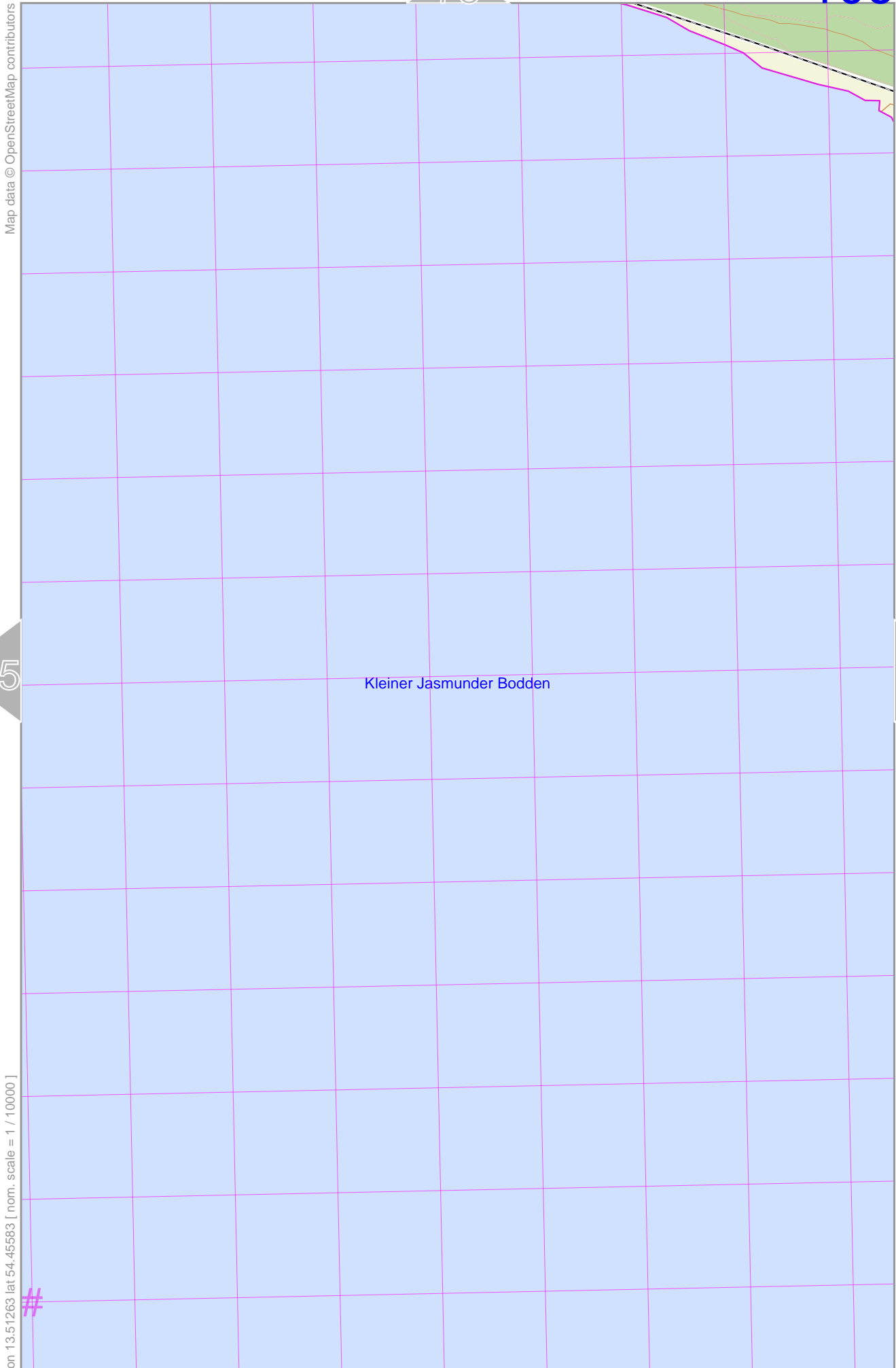
106

Kleiner Jasmunder Bodden

lon 13.48793 lat 54.45583 [nom. scale = 1 / 100000]

pdfmap_20230919_050147_rügen1_Map_13.3644_54.5020_883.pdf

UTM: 33 U easting 402.00 km northing 6035.40 km
 UTM-Grid-width = 200m
 Contour interval = 20m



lon 13.53887 lat 54.47982

lon 13.51263 lat 54.45583 [nom. scale = 1 / 10000]

pdfmap_20230919_050147_rügen1_Map_13.3644_54.5020_883.pdf

UTM: 33 U easting 403.60 km northing 6035.40 km

UTM-Grid-width = 200m

Contour interval = 20m

Map data © OpenStreetMap contributors

lon 13.56357 lat 54.47982

406

108

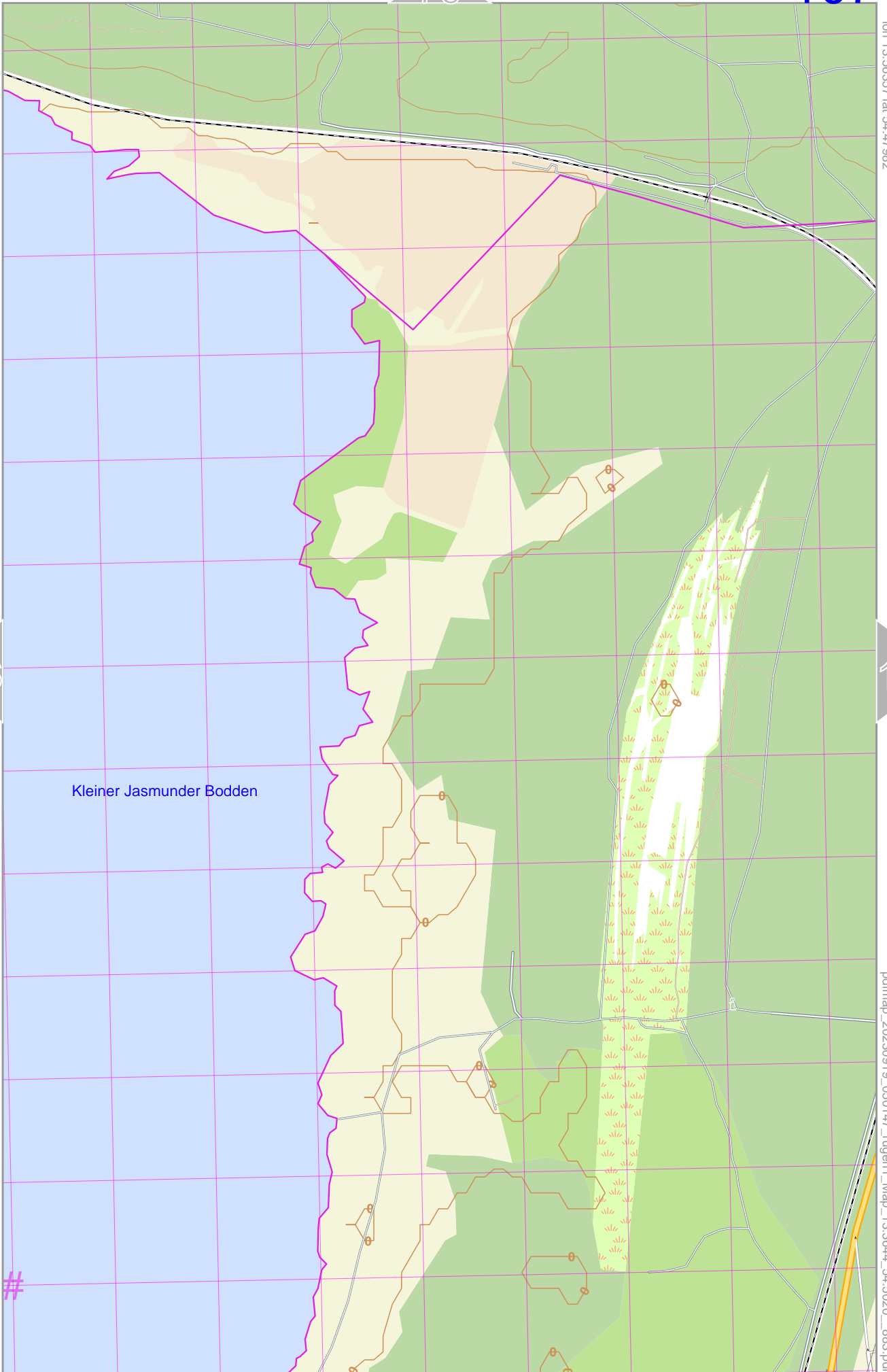
Kleiner Jasmunder Bodden

lon 13.53733 lat 54.45583 [nom. scale = 1 / 10000]

pdfmap_20230919_050147_rügen1_Map_13.3644_54.5020_883.pdf

UTM: 33 U easting 405.20 km northing 6035.40 km

UTM-Grid-width = 200m
Contour interval = 20m



Map data © OpenStreetMap contributors

lon 13.58827 lat 54.47982

407

109

lon 13.56202 lat 54.45583 [nom. scale = 1 / 10000]

pdfmap_20230919_050147_rügen1_Map_13.3644_54.5020_883.pdf



UTM: 33 U easting 406.80 km northing 6035.20 km
 UTM-Grid-width = 200m
 Contour interval = 20m

81

Map data © OpenStreetMap contributors

lon 13.61296 lat 54.47982

408

110

lon 13.58672 lat 54.45583 [nom. scale = 1 / 10000]

pdfmap_20230919_050147_rügen1_Map_13.3644_54.5020_883.pdf

UTM: 33 U easting 408.40 km northing 6035.20 km

UTM-Grid-width = 200m
Contour interval = 20m

Map data © OpenStreetMap contributors

lon 13.63766 lat 54.47982

109

111

lon 13.61142 lat 54.45583 [nom. scale = 1 / 10000]

pdfmap_20230919_050147_rügen1_Map_13.3644_54.5020_883.pdf

UTM: 33 U easting 410.00 km northing 6035.20 km

UTM-Grid-width = 200m

Contour interval = 20m

Map data © OpenStreetMap contributors

lon 13.66236 lat 54.47982

110

112

lon 13.63612 lat 54.45583 [nom. scale = 1 / 10000]

pdfmap_20230919_050147_rügen1_Map_13.3644_54.5020_883.pdf

UTM: 33 U easting 411.60 km northing 6035.20 km

UTM-Grid-width = 200m

Contour interval = 20m

Map data © OpenStreetMap contributors

lon 13.68706 lat 54.47982

111

113

lon 13.66081 lat 54.45583 [nom. scale = 1 / 10000]

pdfmap_20230919_050147_rügen1_Map_13.3644_54.5020_883.pdf

UTM: 33 U easting 413.20 km northing 6035.20 km

UTM-Grid-width = 200m
Contour interval = 20m

Map data © OpenStreetMap contributors

lon 13.71175 lat 54.47982

12

lon 13.68551 lat 54.45583 [nom. scale = 1 / 10000]

pdfmap_20230919_050147_rügen1_Map_13.3644_54.5020_883.pdf

UTM: 33 U easting 414.80 km northing 6035.20 km
UTM-Grid-width = 200m
Contour interval = 20m