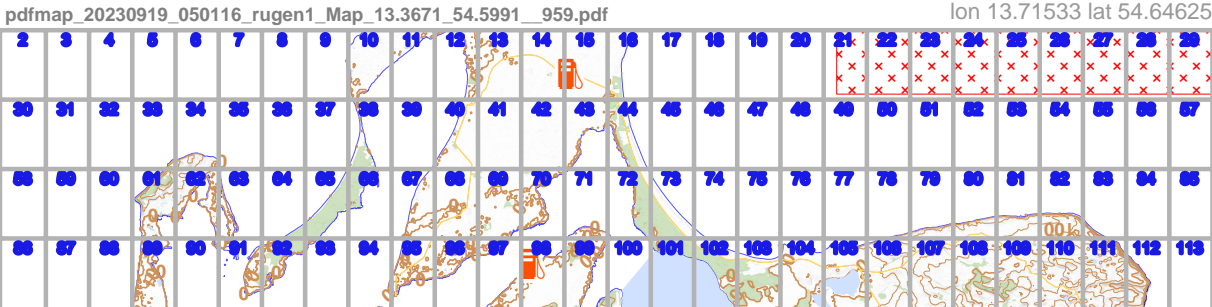


# rügen1\_Map



lon 13.02061 lat 54.55300  
[ nom. scale = 1 / 280000 ]

Map data © OpenStreetMap contributors

lon 13.04691 lat 54.64625

lon 13.02061 lat 54.62227 [ nom. scale = 1 / 10000 ]

pdfmap\_20230919\_050116\_rügen1\_Map\_13.3671\_54.5991\_959.pdf

# UTM: 33 U easting 372.40 km northing 6054.60 km  
UTM-Grid-width = 200m  
Contour interval = 20m



# rügen1\_Map

Map data © OpenStreetMap contributors

lon 13.07167 lat 54.64625

2

4

lon 13.04536 lat 54.62227 [ nom. scale = 1 / 10000 ]

pdfmap\_20230919\_050116\_rügen1\_Map\_13.3671\_54.5991\_959.pdf

#

# UTM: 33 U easting 374.00 km northing 6054.60 km  
UTM-Grid-width = 200m  
Contour interval = 20m

31

# rügen1\_Map

Map data © OpenStreetMap contributors

lon 13.09642 lat 54.64625



lon 13.07012 lat 54.62227 [ nom. scale = 1 / 10000 ]

pdfmap\_20230919\_050116\_rügen1\_Map\_13.3671\_54.5991\_959.pdf

# UTM: 33 U easting 375.40 km northing 6054.60 km  
UTM-Grid-width = 200m  
Contour interval = 20m



Map data © OpenStreetMap contributors

lon 13.12118 lat 54.64625

lon 13.09487 lat 54.62227 [ nom. scale = 1 / 10000 ]

pdfmap\_20230919\_050116\_rügen1\_Map\_13.3671\_54.5991\_959.pdf

# UTM: 33 U easting 377.00 km northing 6054.60 km  
UTM-Grid-width = 200m  
Contour interval = 20m

# rügen1\_Map

Map data © OpenStreetMap contributors

lon 13.14593 lat 54.64625



lon 13.11963 lat 54.62227 [ nom. scale = 1 / 10000 ]

pdfmap\_20230919\_050116\_rügen1\_Map\_13.3671\_54.5991\_959.pdf

# UTM: 33 U easting 378.60 km northing 6054.40 km  
UTM-Grid-width = 200m  
Contour interval = 20m



# rügen1\_Map

Map data © OpenStreetMap contributors

lon 13.17069 lat 54.64625

lon 13.14439 lat 54.62227 [ nom. scale = 1 / 10000 ]

pdfmap\_20230919\_050116\_rügen1\_Map\_13.3671\_54.5991\_959.pdf

# UTM: 33 U easting 380.20 km northing 6054.40 km  
UTM-Grid-width = 200m  
Contour interval = 20m

35



Map data © OpenStreetMap contributors

lon 13.19545 lat 54.64625



lon 13.16914 lat 54.62227 [ nom. scale = 1 / 10000 ]

pdfmap\_20230919\_050116\_rügen1\_Map\_13.3671\_54.5991\_959.pdf

# UTM: 33 U easting 381.80 km northing 6054.40 km  
UTM-Grid-width = 200m  
Contour interval = 20m





# rügen1\_Map

Map data © OpenStreetMap contributors

lon 13.22020 lat 54.64625

lon 13.19390 lat 54.62227 [ nom. scale = 1 / 10000 ]

pdfmap\_20230919\_050116\_rügen1\_Map\_13.3671\_54.5991\_959.pdf

# UTM: 33 U easting 383.40 km northing 6054.40 km  
UTM-Grid-width = 200m  
Contour interval = 20m

37



Map data © OpenStreetMap contributors

lon 13.24496 lat 54.64625

lon 13.21866 [ nom. scale = 1 / 10000 ]

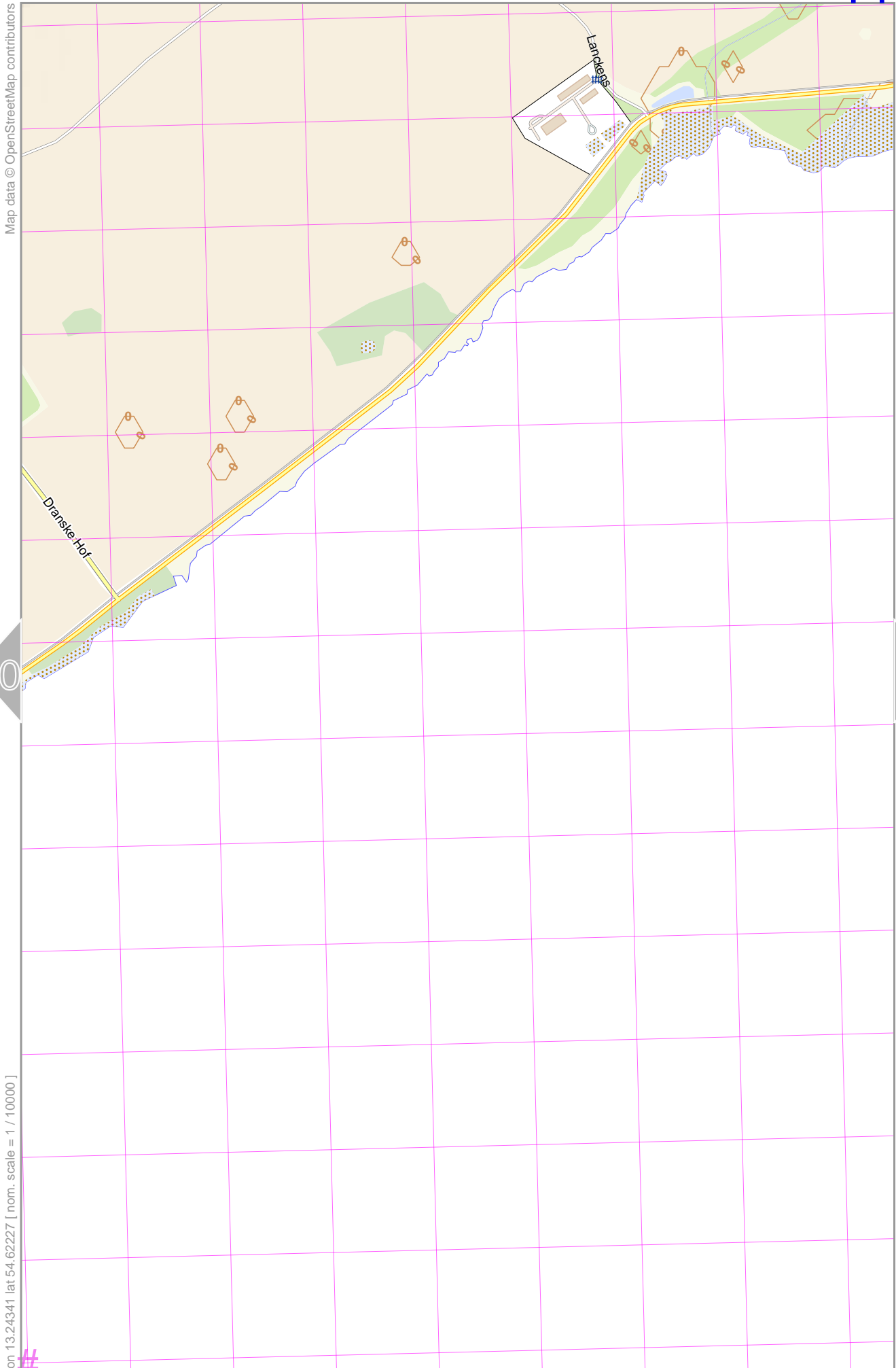
pdfmap\_20230919\_050116\_rügen1\_Map\_13.3671\_54.5991\_959.pdf



# UTM: 33 U easting 385.00 km northing 6054.40 km  
 UTM-Grid-width = 200m  
 Contour interval = 20m

Map data © OpenStreetMap contributors

lon 13.26971 lat 54.64625

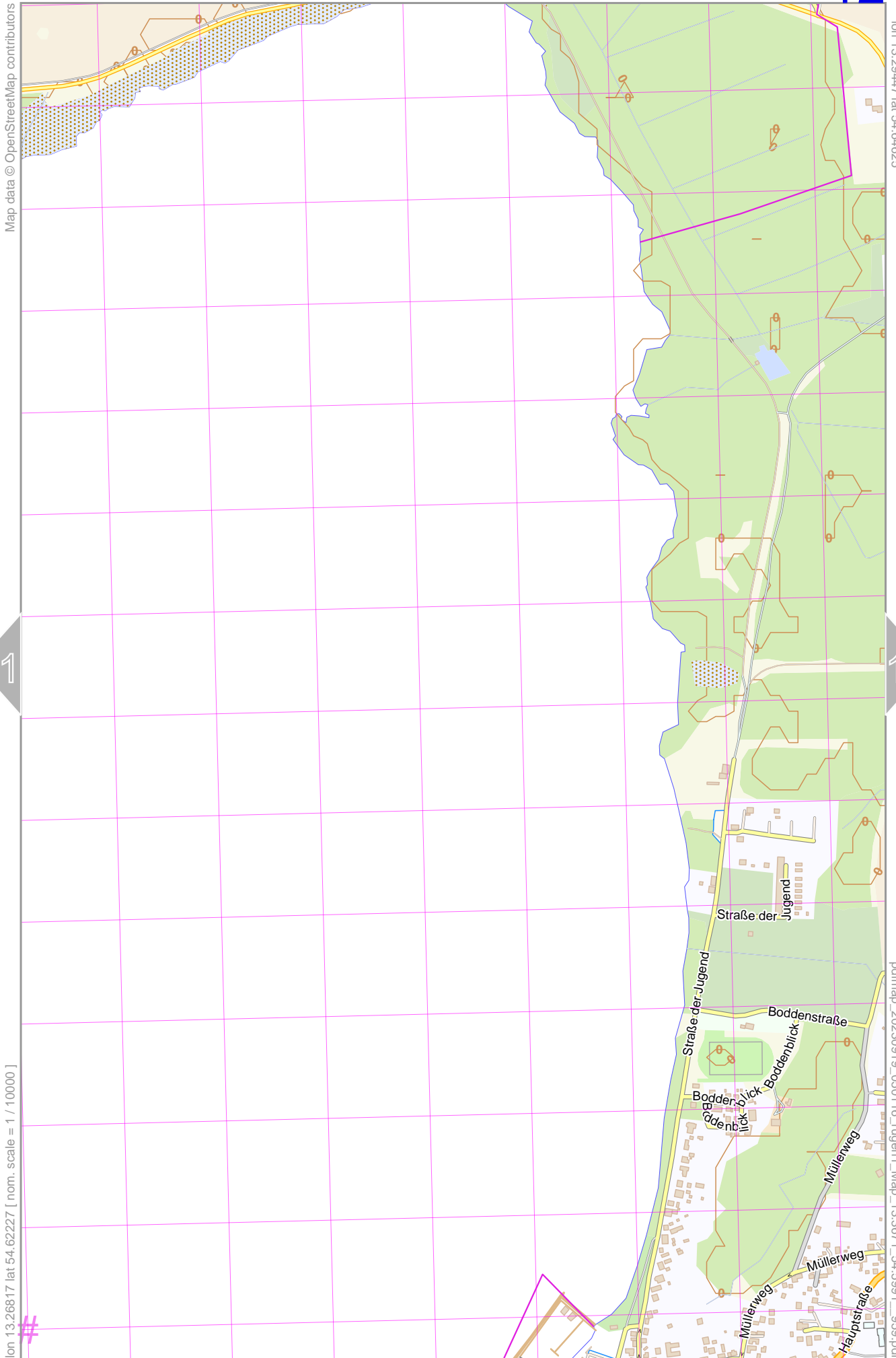


lon 13.24341 lat 54.62227 [ nom. scale = 1 / 10000 ]

pdfmap\_20230919\_050116\_rügen1\_Map\_13.3671\_54.5991\_959.pdf

# UTM: 33 U easting 386.60 km northing 6054.20 km  
UTM-Grid-width = 200m  
Contour interval = 20m

39



Map data © OpenStreetMap contributors

lon 13.29447 lat 54.64625

11

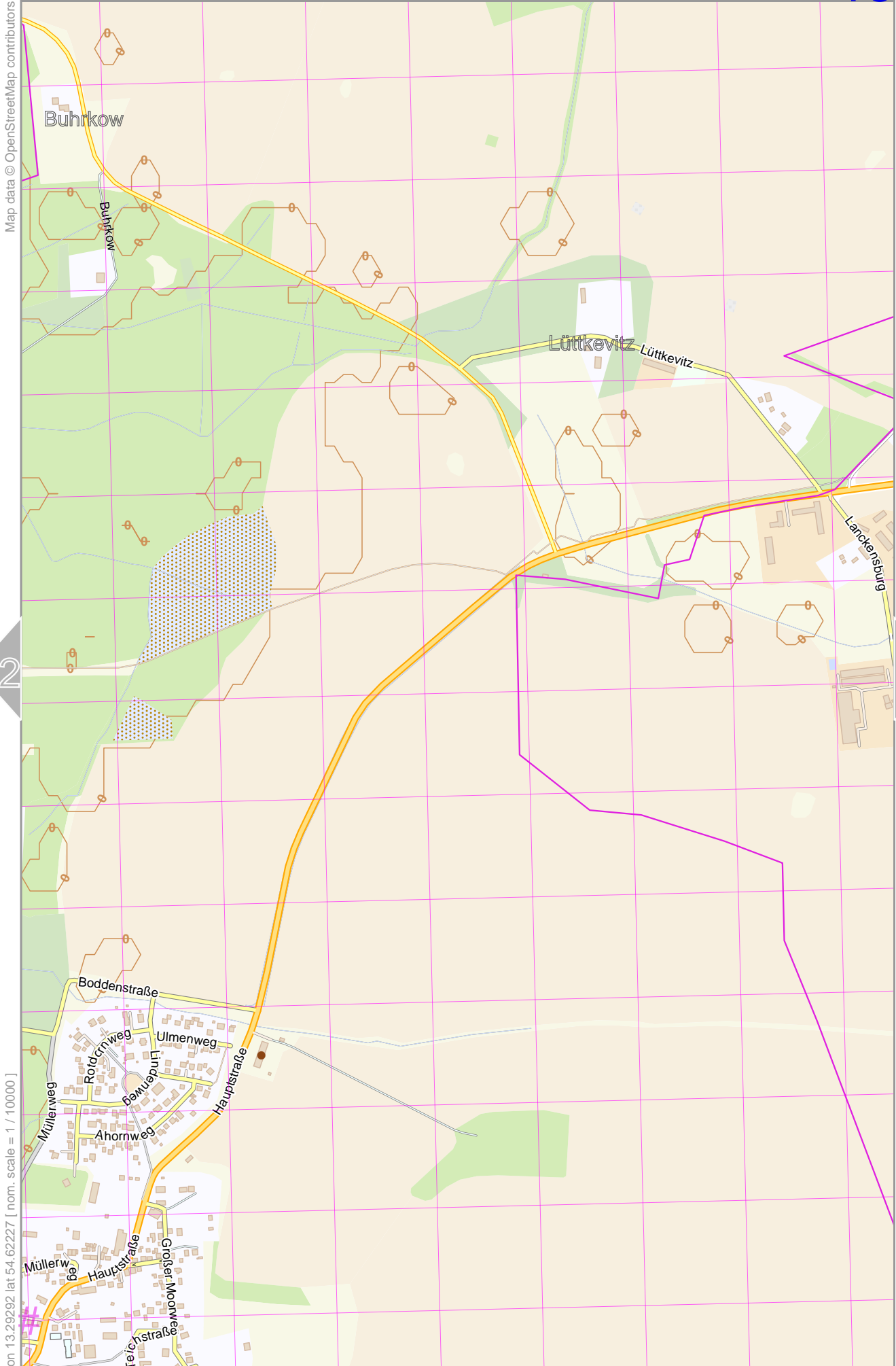
13

lon 13.26817 lat 54.62227 [ nom. scale = 1 / 10000 ]

pdfmap\_20230919\_050116\_rügen1\_Map\_13.3671\_54.5991\_959.pdf

# UTM: 33 U easting 388.20 km northing 6054.20 km  
UTM-Grid-width = 200m  
Contour interval = 20m

40



Map data © OpenStreetMap contributors

lon 13.31923 lat 54.64625

12

14

lon 13.29292 lat 54.62227 [ nom. scale = 1 / 100000 ]

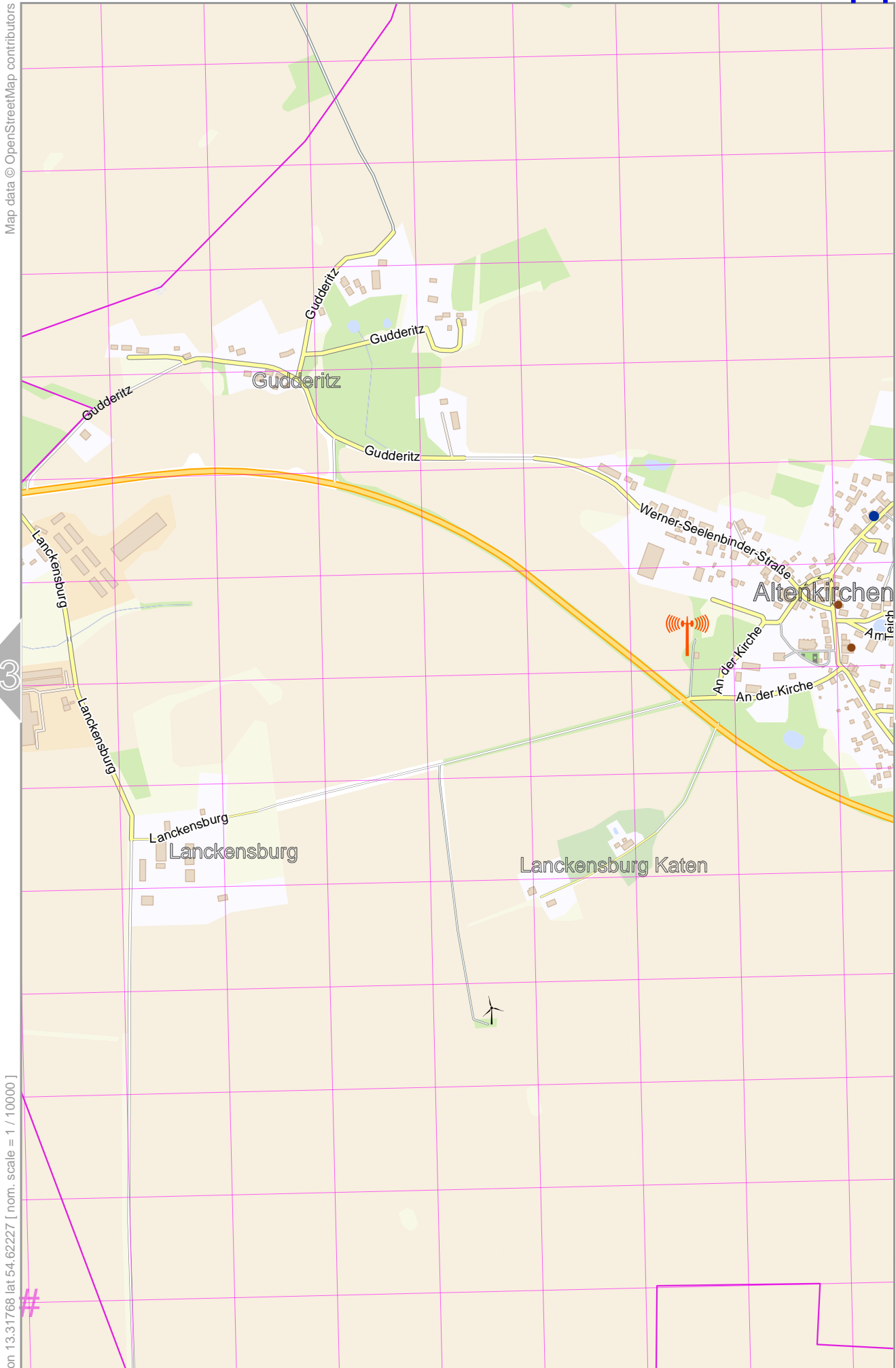
pdfmap\_20230919\_050116\_rügen1\_Map\_13.3671\_54.5991\_959.pdf

# UTM: 33 U easting 389.80 km northing 6054.20 km  
 UTM-Grid-width = 200m  
 Contour interval = 20m

41

Map data © OpenStreetMap contributors

lon 13.34398 lat 54.64625



13

15

lon 13.31768 lat 54.62227 [ nom. scale = 1 / 10000 ]

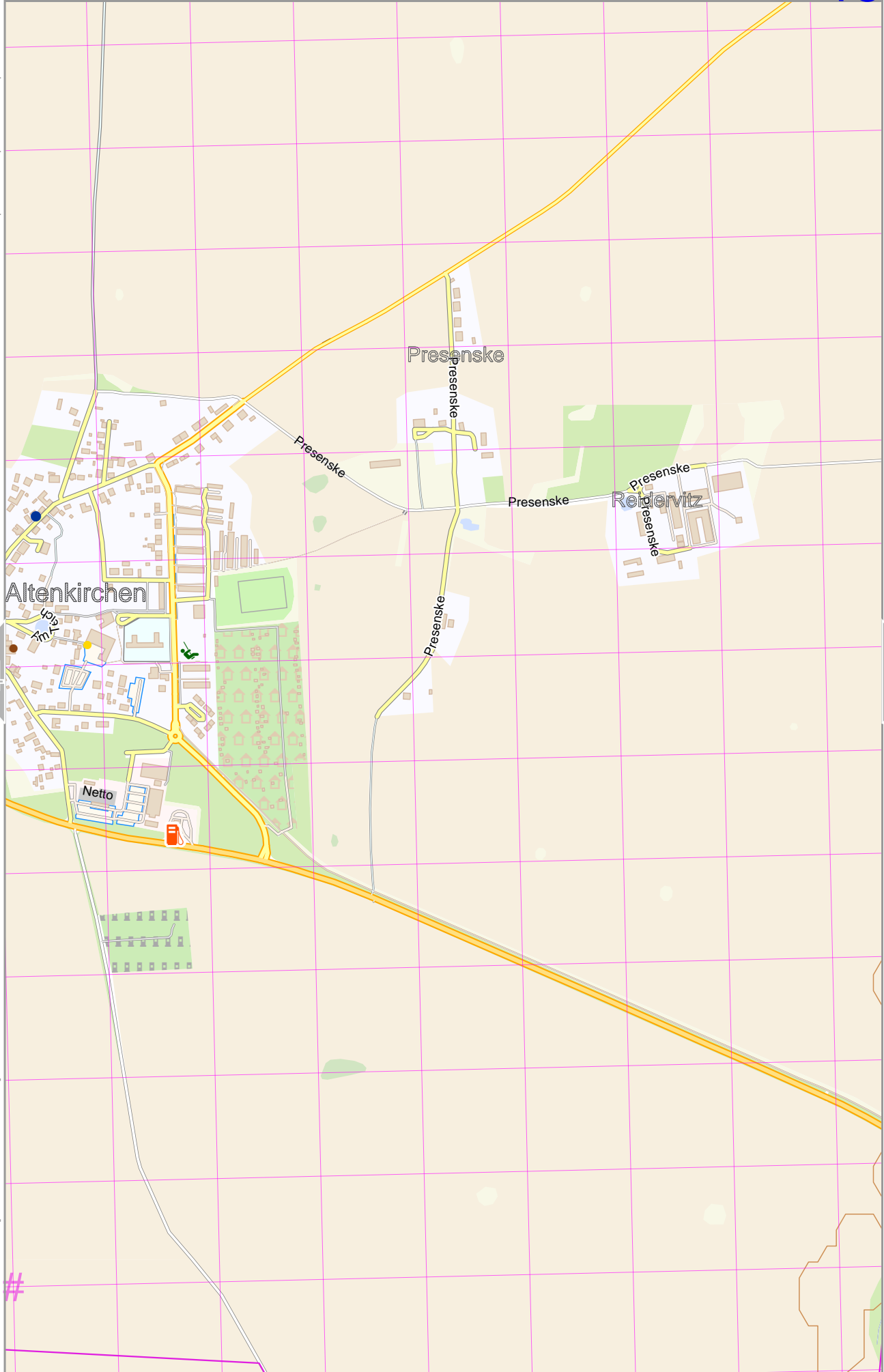
pdfmap\_20230919\_050116\_rügen1\_Map\_13.3671\_54.5991\_959.pdf

# UTM: 33 U easting 391.40 km northing 6054.20 km  
 UTM-Grid-width = 200m  
 Contour interval = 20m

42

Map data © OpenStreetMap contributors

lon 13.36874 lat 54.64625

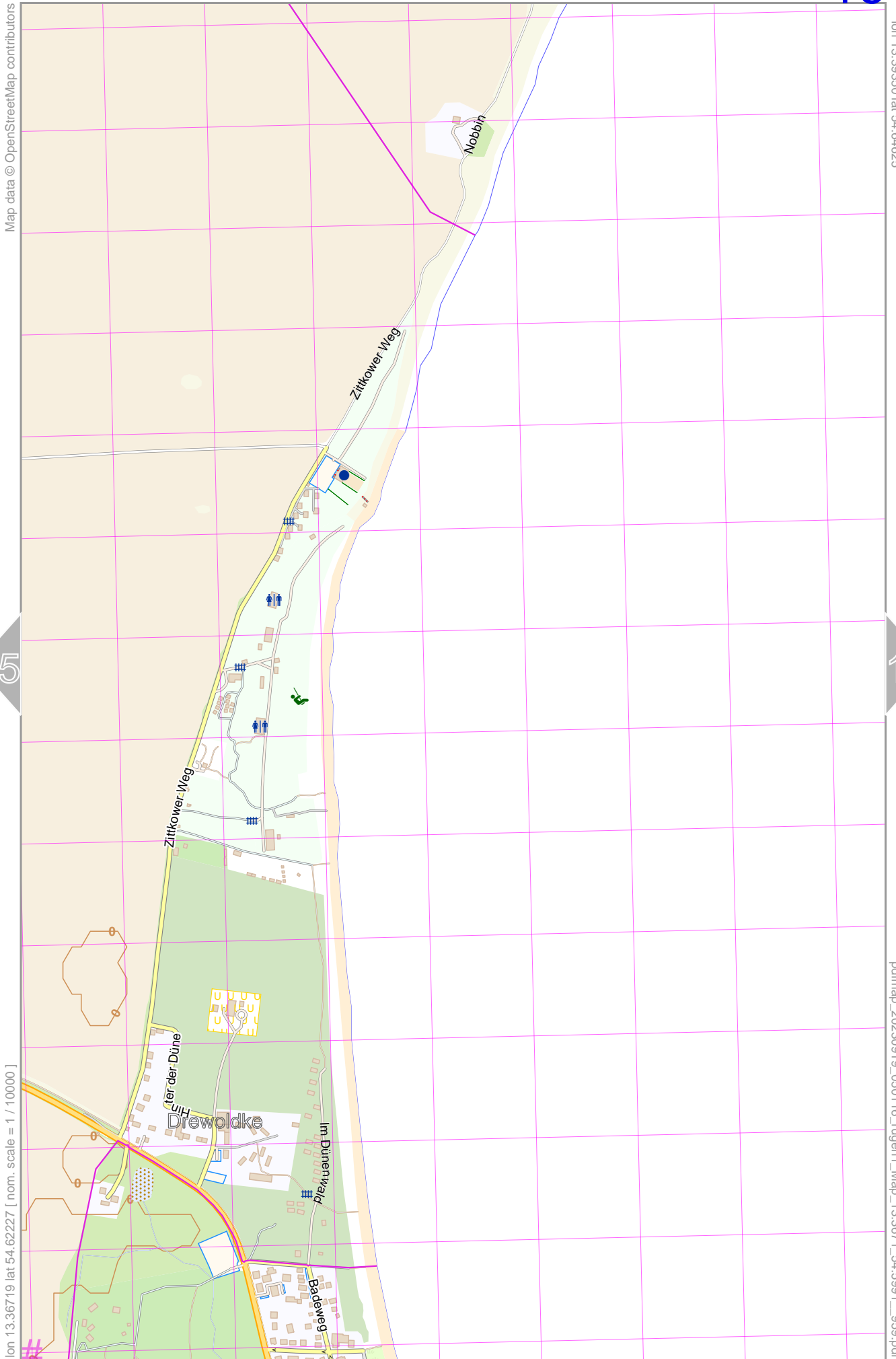


lon 13.34244 lat 54.62227 [ nom. scale = 1 / 10000 ]

pdfmap\_20230919\_050116\_rügen1\_Map\_13.3671\_54.5991\_959.pdf

# UTM: 33 U easting 393.00 km northing 6054.20 km  
 UTM-Grid-width = 200m  
 Contour interval = 20m

43



lon 13.36719 lat 54.62227 [ nom. scale = 1 / 100000 ]

lon 13.39350 lat 54.64625

pdfmap\_20230919\_050116\_rügen1\_Map\_13.3671\_54.5991\_959.pdf

# UTM: 33 U easting 394.60 km northing 6054.00 km  
 UTM-Grid-width = 200m  
 Contour interval = 20m



Map data © OpenStreetMap contributors

lon 13.41825 lat 54.64625

16

18

lon 13.39195 lat 54.62227 [ nom. scale = 1 / 10000 ]

pdfmap\_20230919\_050116\_rügen1\_Map\_13.3671\_54.5991\_959.pdf

# UTM: 33 U easting 396.20 km northing 6054.00 km  
UTM-Grid-width = 200m  
Contour interval = 20m

45

Map data © OpenStreetMap contributors

lon 13.44301 lat 54.64625

17

19

lon 13.41670 lat 54.62227 [ nom. scale = 1 / 10000 ]

pdfmap\_20230919\_050116\_rügen1\_Map\_13.3671\_54.5991\_959.pdf

# UTM: 33 U easting 397.80 km northing 6054.00 km  
UTM-Grid-width = 200m  
Contour interval = 20m

46

Map data © OpenStreetMap contributors

lon 13.46776 lat 54.64625

18

20

lon 13.44146 lat 54.62227 [ nom. scale = 1 / 10000 ]

pdfmap\_20230919\_050116\_rügen1\_Map\_13.3671\_54.5991\_959.pdf

# UTM: 33 U easting 399.40 km northing 6054.00 km  
UTM-Grid-width = 200m  
Contour interval = 20m

47

Map data © OpenStreetMap contributors

lon 13.49252 lat 54.64625



lon 13.46622 lat 54.62227 [ nom. scale = 1 / 10000 ]

pdfmap\_20230919\_050116\_rügen1\_Map\_13.3671\_54.5991\_959.pdf

# UTM: 33 U easting 401.00 km northing 6054.00 km  
UTM-Grid-width = 200m  
Contour interval = 20m



Map data © OpenStreetMap contributors

lon 13.51728 lat 54.64625

20

22

lon 13.49097 lat 54.62227 [ nom. scale = 1 / 10000 ]

pdfmap\_20230919\_050116\_rügen1\_Map\_13.3671\_54.5991\_959.pdf

# UTM: 33 U easting 402.60 km northing 6054.00 km  
UTM-Grid-width = 200m  
Contour interval = 20m

4.9

Map data © OpenStreetMap contributors

lon 13.54203 lat 54.64625

21

23

lon 13.51573 lat 54.62227 [ nom. scale = 1 / 10000 ]

pdfmap\_20230919\_050116\_rügen1\_Map\_13.3671\_54.5991\_959.pdf

#

# UTM: 33 U easting 404.20 km northing 6053.80 km  
UTM-Grid-width = 200m  
Contour interval = 20m

50

Map data © OpenStreetMap contributors

lon 13.56679 lat 54.64625

lon 13.54049 lat 54.62227 [ nom. scale = 1 / 10000 ]

pdfmap\_20230919\_050116\_rügen1\_Map\_13.3671\_54.5991\_959.pdf

#

# UTM: 33 U easting 405.80 km northing 6053.80 km  
UTM-Grid-width = 200m  
Contour interval = 20m

51

 www.milvusmap.eu



22

24

Map data © OpenStreetMap contributors

lon 13.59154 lat 54.64625

lon 13.56524 lat 54.62227 [ nom. scale = 1 / 10000 ]

pdfmap\_20230919\_050116\_rügen1\_Map\_13.3671\_54.5991\_959.pdf

# UTM: 33 U easting 407.40 km northing 6053.80 km  
UTM-Grid-width = 200m  
Contour interval = 20m

23

25

52



Map data © OpenStreetMap contributors

lon 13.61630 lat 54.64625

24

26

lon 13.59000 lat 54.62227 [ nom. scale = 1 / 10000 ]

pdfmap\_20230919\_050116\_rügen1\_Map\_13.3671\_54.5991\_959.pdf

# UTM: 33 U easting 409.00 km northing 6053.80 km  
UTM-Grid-width = 200m  
Contour interval = 20m


53

Map data © OpenStreetMap contributors

lon 13.64106 lat 54.64625

lon 13.61475 lat 54.62227 [ nom. scale = 1 / 10000 ]

pdfmap\_20230919\_050116\_rügen1\_Map\_13.3671\_54.5991\_959.pdf



25

27

# UTM: 33 U easting 410.60 km northing 6053.80 km  
 UTM-Grid-width = 200m  
 Contour interval = 20m


54

Map data © OpenStreetMap contributors

lon 13.66581 lat 54.64625

lon 13.63951 lat 54.62227 [ nom. scale = 1 / 10000 ]

pdfmap\_20230919\_050116\_rügen1\_Map\_13.3671\_54.5991\_959.pdf



26

28

#

# UTM: 33 U easting 412.20 km northing 6053.80 km  
 UTM-Grid-width = 200m  
 Contour interval = 20m

55

Map data © OpenStreetMap contributors

lon 13.69057 lat 54.64625

27

29

lon 13.66427 lat 54.62227 [ nom. scale = 1 / 10000 ]

pdfmap\_20230919\_050116\_rügen1\_Map\_13.3671\_54.5991\_959.pdf

#

# UTM: 33 U easting 413.80 km northing 6053.60 km  
UTM-Grid-width = 200m  
Contour interval = 20m

56

Map data © OpenStreetMap contributors

lon 13.71533 lat 54.64625

28

lon 13.68902 lat 54.62227 [ nom. scale = 1 / 10000 ]

pdfmap\_20230919\_050116\_rügen1\_Map\_13.3671\_54.5991\_959.pdf

#

# UTM: 33 U easting 415.40 km northing 6053.60 km  
UTM-Grid-width = 200m  
Contour interval = 20m

57



Map data © OpenStreetMap contributors

lon 13.04691 lat 54.62316

lon 13.02061 lat 54.59918 [ nom. scale = 1 / 10000 ]

pdfmap\_20230919\_050116\_rügen1\_Map\_13.3671\_54.5991\_959.pdf

# UTM: 33 U easting 372.20 km northing 6052.00 km  
UTM-Grid-width = 200m  
Contour interval = 20m



Map data © OpenStreetMap contributors

lon 13.07167 lat 54.62316

30

32

lon 13.04536 lat 54.59918 [ nom. scale = 1 / 10000 ]

pdfmap\_20230919\_050116\_rügen1\_Map\_13.3671\_54.5991\_959.pdf

#

# UTM: 33 U easting 373.80 km northing 6052.00 km  
UTM-Grid-width = 200m  
Contour interval = 20m

59

Map data © OpenStreetMap contributors

lon 13.09642 lat 54.62316

lon 13.07012 lat 54.59918 [ nom. scale = 1 / 10000 ]

pdfmap\_20230919\_050116\_rügen1\_Map\_13.3671\_54.5991\_959.pdf

#

# UTM: 33 U easting 375.40 km northing 6052.00 km  
UTM-Grid-width = 200m  
Contour interval = 20m



Map data © OpenStreetMap contributors

lon 13.12118 lat 54.62316

32

34


lon 13.09487 lat 54.59918 [ nom. scale = 1 / 10000 ]

pdfmap\_20230919\_050116\_rügen1\_Map\_13.3671\_54.5991\_959.pdf

#

# UTM: 33 U easting 377.00 km northing 6052.00 km  
UTM-Grid-width = 200m  
Contour interval = 20m

61



Map data © OpenStreetMap contributors

lon 13.14593 lat 54.62316

33

35

lon 13.11963 lat 54.59918 [ nom. scale = 1 / 10000 ]

pdfmap\_20230919\_050116\_rügen1\_Map\_13.3671\_54.5991\_959.pdf

# UTM: 33 U easting 378.60 km northing 6052.00 km  
UTM-Grid-width = 200m  
Contour interval = 20m

62



Map data © OpenStreetMap contributors

lon 13.17069 lat 54.62316

34

36

lon 13.14439 lat 54.59918 [ nom. scale = 1 / 10000 ]

pdfmap\_20230919\_050116\_rügen1\_Map\_13.3671\_54.5991\_959.pdf

# UTM: 33 U easting 380.20 km northing 6051.80 km  
UTM-Grid-width = 200m  
Contour interval = 20m

7

63

Map data © OpenStreetMap contributors

lon 13.19545 lat 54.62316

lon 13.16914 lat 54.59918 [ nom. scale = 1 / 10000 ]

pdfmap\_20230919\_050116\_rügen1\_Map\_13.3671\_54.5991\_959.pdf

# UTM: 33 U easting 381.80 km northing 6051.80 km  
UTM-Grid-width = 200m  
Contour interval = 20m

35

37

8

64

9

Map data © OpenStreetMap contributors

lon 13.22020 lat 54.62316

36

38

lon 13.19390 lat 54.59918 [ nom. scale = 1 / 10000 ]

pdfmap\_20230919\_050116\_rügen1\_Map\_13.3671\_54.5991\_959.pdf

#

# UTM: 33 U easting 383.40 km northing 6051.80 km  
UTM-Grid-width = 200m  
Contour interval = 20m

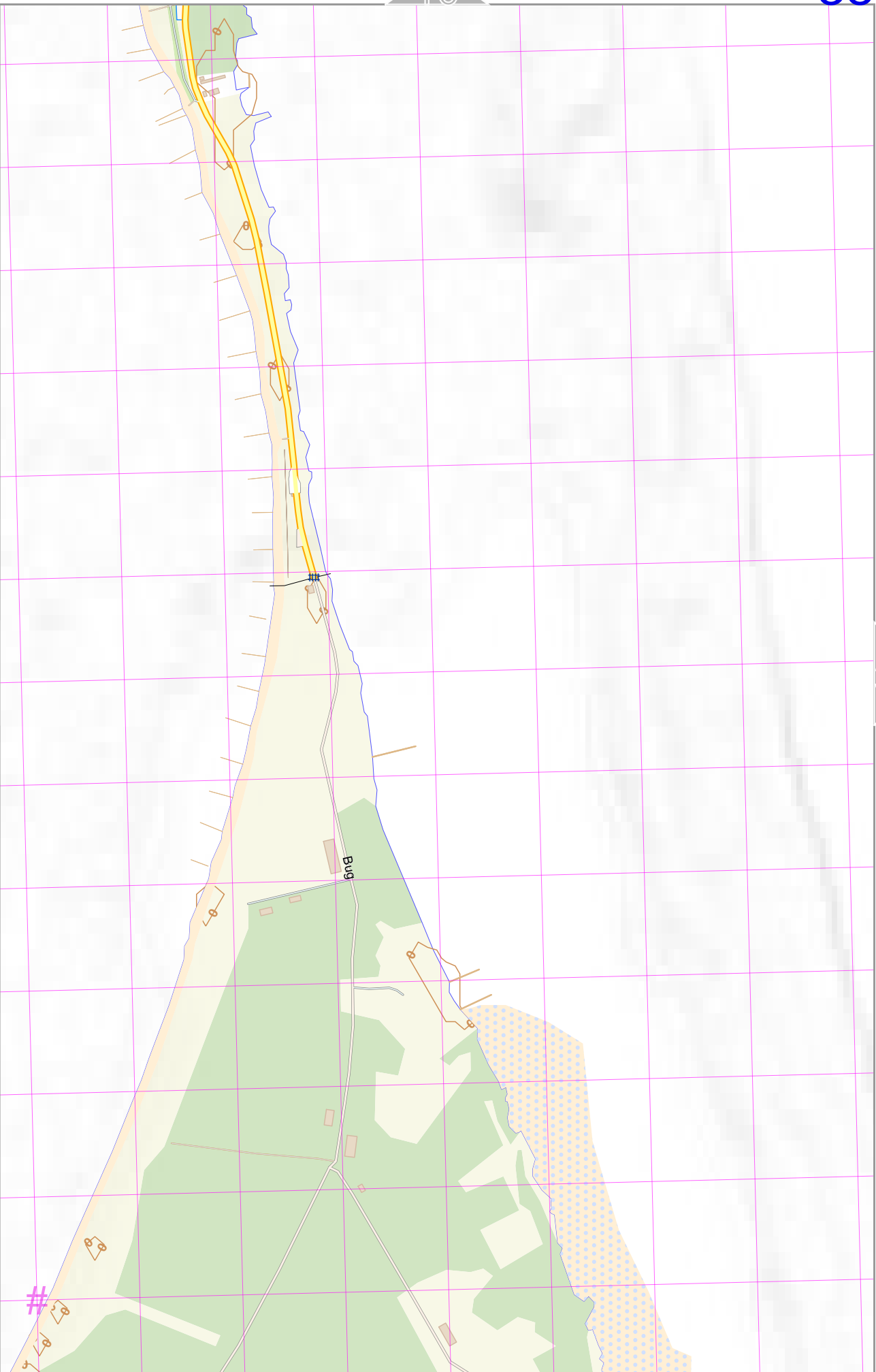
65

Map data © OpenStreetMap contributors

lon 13.24496 lat 54.62316

lon 13.21866 lat 54.59918 [ nom. scale = 1 / 10000 ]

pdfmap\_20230919\_050116\_rügen1\_Map\_13.3671\_54.5991\_959.pdf



# UTM: 33 U easting 385.00 km northing 6051.80 km  
 UTM-Grid-width = 200m  
 Contour interval = 20m

Map data © OpenStreetMap contributors

lon 13.26971 lat 54.62316

38


40

lon 13.24341 lat 54.59918 [ nom. scale = 1 / 10000 ]

pdfmap\_20230919\_050116\_rügen1\_Map\_13.3671\_54.5991\_959.pdf

# UTM: 33 U easting 386.60 km northing 6051.80 km  
UTM-Grid-width = 200m  
Contour interval = 20m

67



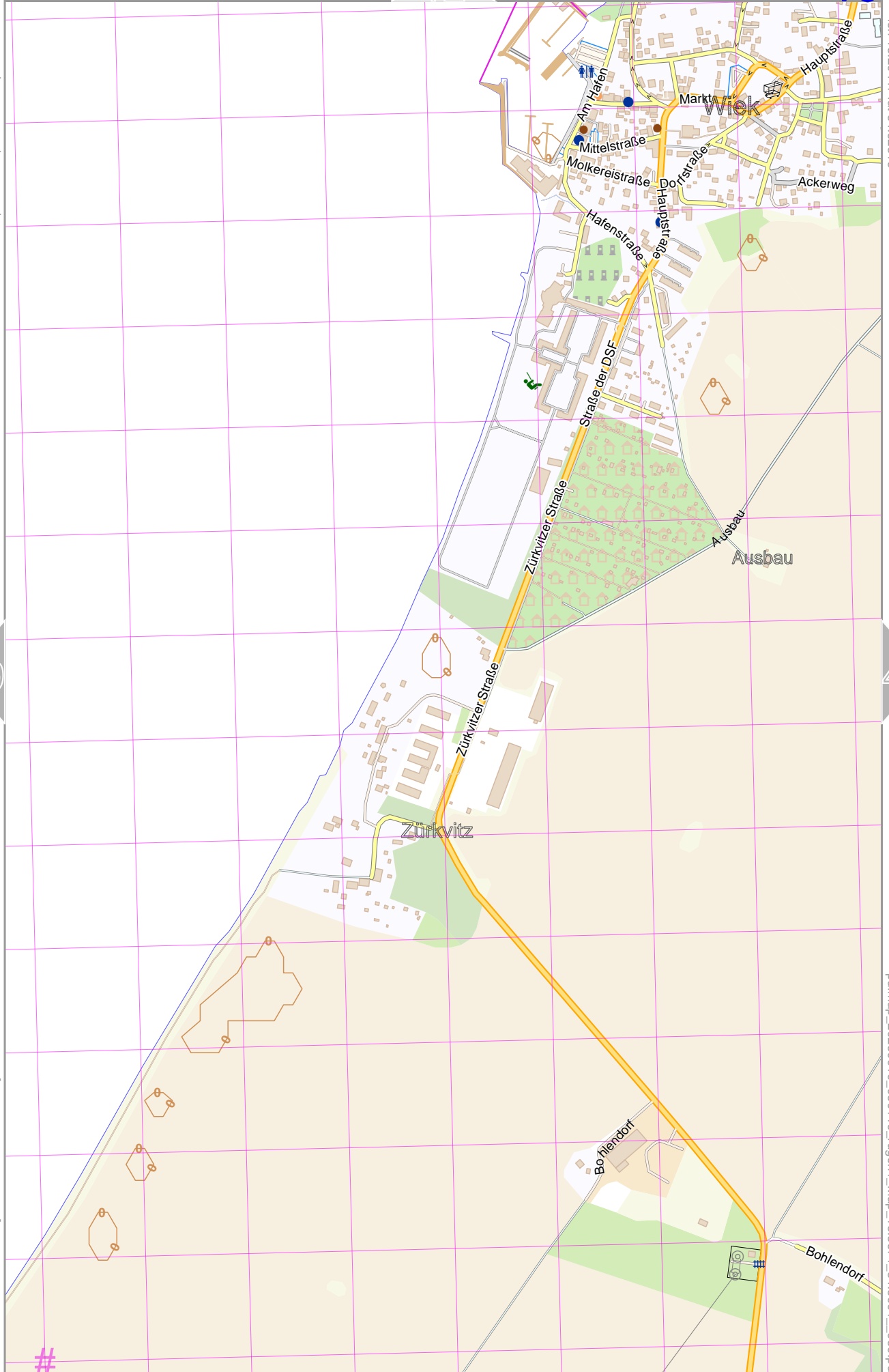
Map data © OpenStreetMap contributors

lon 13.29447 lat 54.62316


lon 13.26817 lat 54.59918 [ nom. scale = 1 / 10000 ]

pdfmap\_20230919\_050116\_rügen1\_Map\_13.3671\_54.5991\_959.pdf

# UTM: 33 U easting 388.20 km northing 6051.60 km  
UTM-Grid-width = 200m  
Contour interval = 20m







Map data © OpenStreetMap contributors

lon 13.31923 lat 54.62316

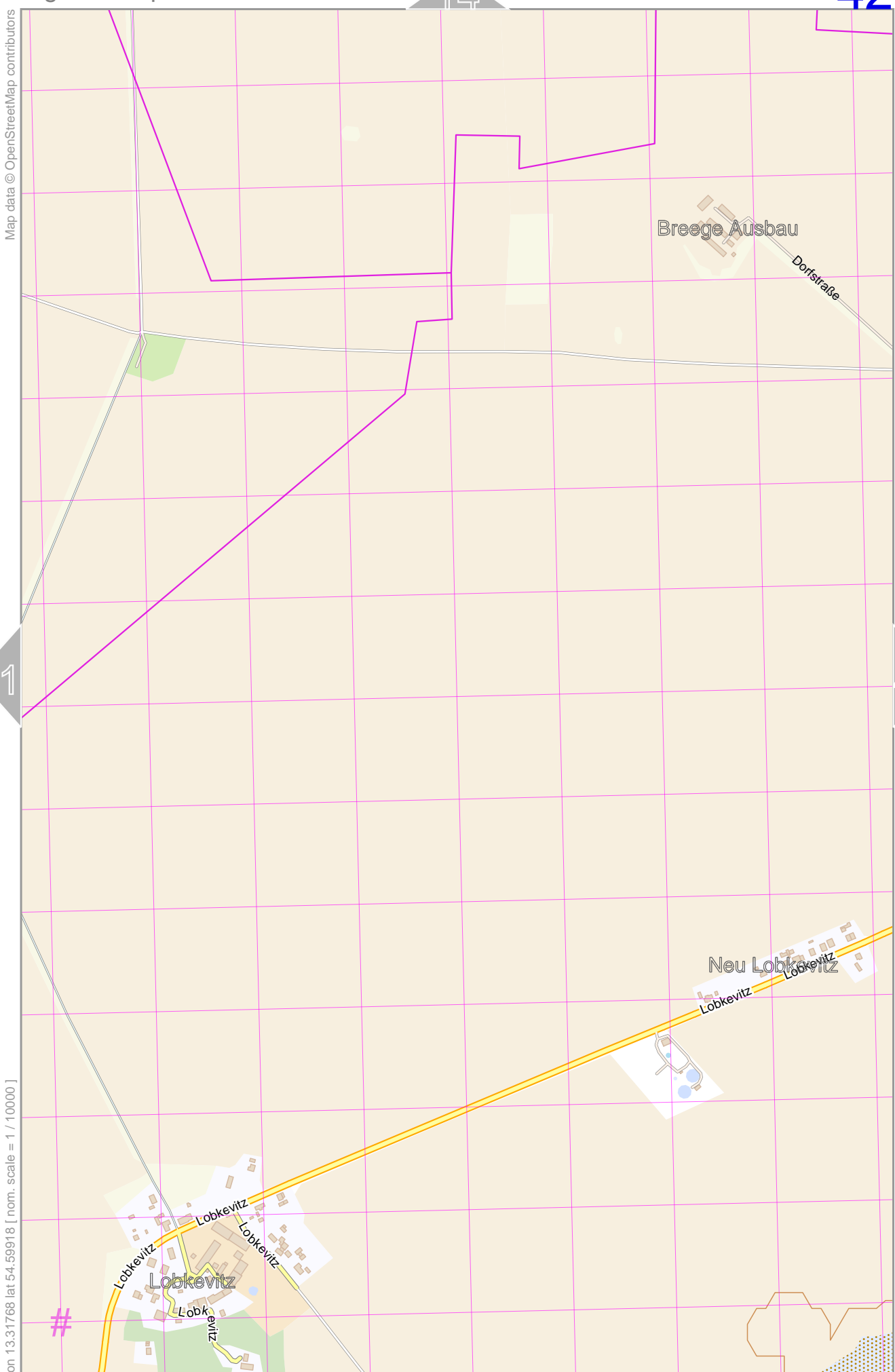
40

42

lon 13.29292 lat 54.59918 [ nom. scale = 1 / 10000 ]

pdfmap\_20230919\_050116\_rügen1\_Map\_13.3671\_54.5991\_959.pdf

# UTM: 33 U easting 389.80 km northing 6051.60 km  
 UTM-Grid-width = 200m  
 Contour interval = 20m



Map data © OpenStreetMap contributors

lon 13.34398 lat 54.62316

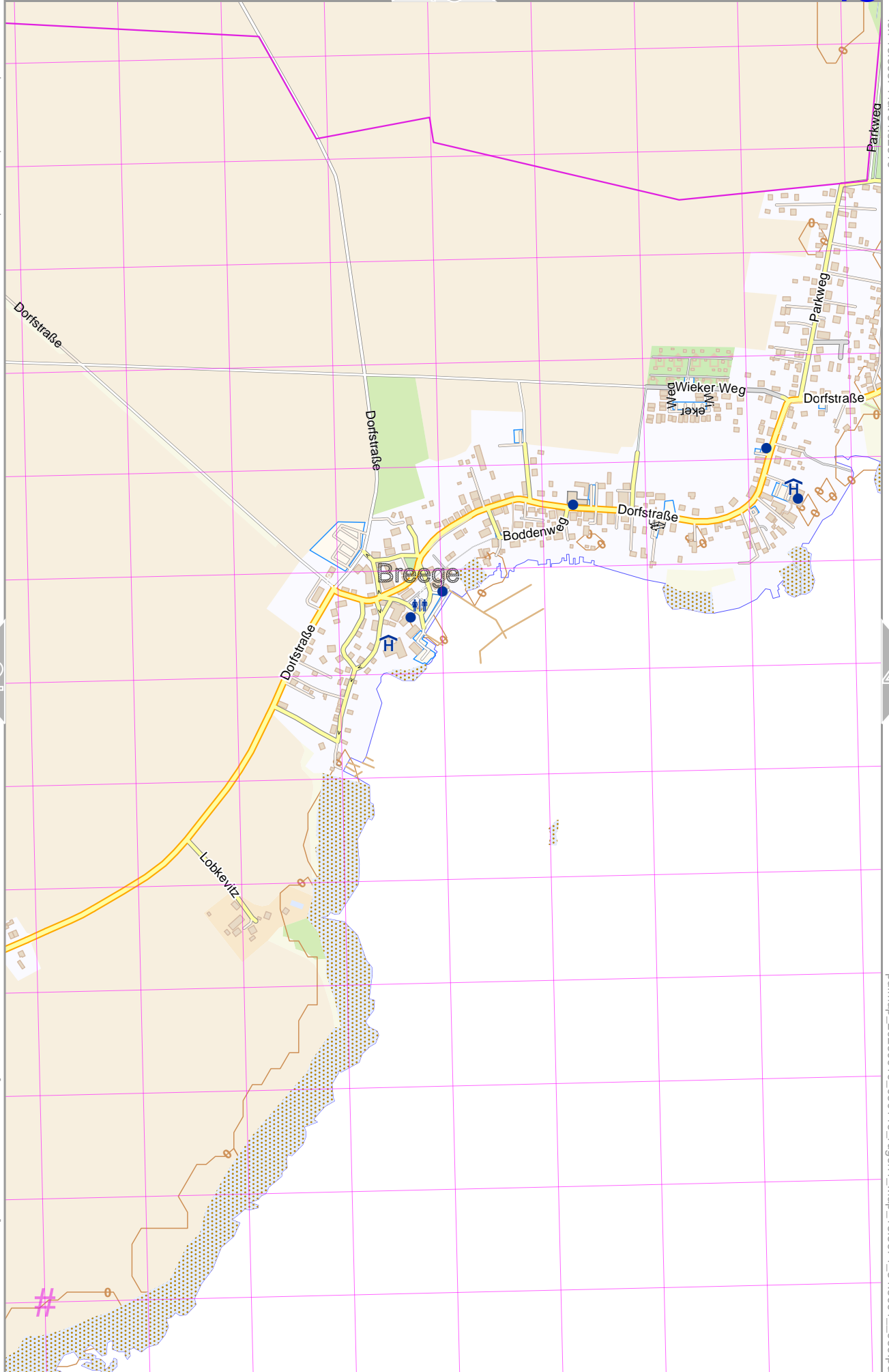
lon 13.31768 lat 54.59918 [ nom. scale = 1 / 10000 ]

pdfmap\_20230919\_050116\_rügen1\_Map\_13.3671\_54.5991\_959.pdf

# UTM: 33 U easting 391.40 km northing 6051.60 km  
 UTM-Grid-width = 200m  
 Contour interval = 20m

Map data © OpenStreetMap contributors

lon 13.36874 lat 54.62316



lon 13.34244 lat 54.59918 [ nom. scale = 1 / 10000 ]

pdfmap\_20230919\_050116\_rügen1\_Map\_13.3671\_54.5991\_959.pdf

# UTM: 33 U easting 393.00 km northing 6051.60 km  
 UTM-Grid-width = 200m  
 Contour interval = 20m



Map data © OpenStreetMap contributors

lon 13.39350 lat 54.62316

lon 13.36719 lat 54.59918 [ nom. scale = 1 / 100000 ]

pdfmap\_20230919\_050116\_rügen1\_Map\_13.3671\_54.5991\_959.pdf

# UTM: 33 U easting 394.60 km northing 6051.60 km  
 UTM-Grid-width = 200m  
 Contour interval = 20m



Map data © OpenStreetMap contributors

lon 13.41825 lat 54.62316



lon 13.39195 lat 54.59918 [ nom. scale = 1 / 10000 ]

pdfmap\_20230919\_050116\_rügen1\_Map\_13.3671\_54.5991\_959.pdf

#

# UTM: 33 U easting 396.20 km northing 6051.40 km

UTM-Grid-width = 200m  
Contour interval = 20m



18

Map data © OpenStreetMap contributors

lon 13.44301 lat 54.62316

45

47

lon 13.41670 lat 54.59918 [ nom. scale = 1 / 10000 ]

#

pdfmap\_20230919\_050116\_rügen1\_Map\_13.3671\_54.5991\_959.pdf

# UTM: 33 U easting 397.80 km northing 6051.40 km  
UTM-Grid-width = 200m  
Contour interval = 20m

74

Map data © OpenStreetMap contributors

lon 13.46776 lat 54.62316

46

48

lon 13.44146 lat 54.59918 [ nom. scale = 1 / 10000 ]

pdfmap\_20230919\_050116\_rügen1\_Map\_13.3671\_54.5991\_959.pdf

#

# UTM: 33 U easting 399.40 km northing 6051.40 km  
UTM-Grid-width = 200m  
Contour interval = 20m

Map data © OpenStreetMap contributors

lon 13.49252 lat 54.62316

47

49

lon 13.46622 lat 54.59918 [ nom. scale = 1 / 10000 ]

pdfmap\_20230919\_050116\_rügen1\_Map\_13.3671\_54.5991\_959.pdf

#

# UTM: 33 U easting 401.00 km northing 6051.40 km  
UTM-Grid-width = 200m  
Contour interval = 20m



Map data © OpenStreetMap contributors

lon 13.51728 lat 54.62316

48

50

lon 13.49097 lat 54.59918 [ nom. scale = 1 / 10000 ]

pdfmap\_20230919\_050116\_rügen1\_Map\_13.3671\_54.5991\_959.pdf

#

# UTM: 33 U easting 402.60 km northing 6051.40 km  
UTM-Grid-width = 200m  
Contour interval = 20m

Map data © OpenStreetMap contributors

lon 13.54203 lat 54.62316

49

51

lon 13.51573 lat 54.59918 [ nom. scale = 1 / 10000 ]

pdfmap\_20230919\_050116\_rügen1\_Map\_13.3671\_54.5991\_959.pdf

#

# UTM: 33 U easting 404.20 km northing 6051.40 km  
UTM-Grid-width = 200m  
Contour interval = 20m

Map data © OpenStreetMap contributors

lon 13.56679 lat 54.62316

50

52

lon 13.54049 lat 54.59918 [ nom. scale = 1 / 10000 ]

pdfmap\_20230919\_050116\_rügen1\_Map\_13.3671\_54.5991\_959.pdf

#

# UTM: 33 U easting 405.80 km northing 6051.20 km

UTM-Grid-width = 200m

Contour interval = 20m

Map data © OpenStreetMap contributors

lon 13.59154 lat 54.62316

51

53

lon 13.56524 lat 54.59918 [ nom. scale = 1 / 10000 ]

pdfmap\_20230919\_050116\_rügen1\_Map\_13.3671\_54.5991\_959.pdf

#

# UTM: 33 U easting 407.40 km northing 6051.20 km  
UTM-Grid-width = 200m  
Contour interval = 20m

Map data © OpenStreetMap contributors

lon 13.61630 lat 54.62316

52

54

lon 13.59000 lat 54.59918 [ nom. scale = 1 / 10000 ]

pdfmap\_20230919\_050116\_rügen1\_Map\_13.3671\_54.5991\_959.pdf

#

# UTM: 33 U easting 409.00 km northing 6051.20 km  
UTM-Grid-width = 200m  
Contour interval = 20m

81

Map data © OpenStreetMap contributors

lon 13.64106 lat 54.62316

53

55

lon 13.61475 lat 54.59918 [ nom. scale = 1 / 10000 ]

pdfmap\_20230919\_050116\_rügen1\_Map\_13.3671\_54.5991\_959.pdf

#

# UTM: 33 U easting 410.60 km northing 6051.20 km  
UTM-Grid-width = 200m  
Contour interval = 20m

Map data © OpenStreetMap contributors

lon 13.66581 lat 54.62316

54

56

lon 13.63951 lat 54.59918 [ nom. scale = 1 / 10000 ]

pdfmap\_20230919\_050116\_rügen1\_Map\_13.3671\_54.5991\_959.pdf

#

# UTM: 33 U easting 412.20 km northing 6051.20 km  
UTM-Grid-width = 200m  
Contour interval = 20m

Map data © OpenStreetMap contributors

lon 13.69057 lat 54.62316

55

57

lon 13.66427 lat 54.59918 [ nom. scale = 1 / 10000 ]

pdfmap\_20230919\_050116\_rügen1\_Map\_13.3671\_54.5991\_959.pdf

#

# UTM: 33 U easting 413.80 km northing 6051.20 km  
UTM-Grid-width = 200m  
Contour interval = 20m



Map data © OpenStreetMap contributors

lon 13.71533 lat 54.62316

lon 13.68902 lat 54.59918 [ nom. scale = 1 / 10000 ]

pdfmap\_20230919\_050116\_rügen1\_Map\_13.3671\_54.5991\_959.pdf

#  
# UTM: 33 U easting 415.40 km northing 6051.00 km  
UTM-Grid-width = 200m  
Contour interval = 20m

Map data © OpenStreetMap contributors

lon 13.04691 lat 54.60008

lon 13.02061 lat 54.57609 [ nom. scale = 1 / 10000 ]

pdfmap\_20230919\_050116\_rügen1\_Map\_13.3671\_54.5991\_959.pdf

#

# UTM: 33 U easting 372.20 km northing 6049.60 km  
UTM-Grid-width = 200m  
Contour interval = 20m

31

Map data © OpenStreetMap contributors

lon 13.07167 lat 54.60008

57

60

lon 13.04536 lat 54.57609 [ nom. scale = 1 / 10000 ]

pdfmap\_20230919\_050116\_rügen1\_Map\_13.3671\_54.5991\_959.pdf

#

# UTM: 33 U easting 373.80 km northing 6049.40 km  
UTM-Grid-width = 200m  
Contour interval = 20m

87

Map data © OpenStreetMap contributors

lon 13.09642 lat 54.60008

lon 13.07012 lat 54.57609 [ nom. scale = 1 / 10000 ]

pdfmap\_20230919\_050116\_rügen1\_Map\_13.3671\_54.5991\_959.pdf

# UTM: 33 U easting 375.40 km northing 6049.40 km  
UTM-Grid-width = 200m  
Contour interval = 20m

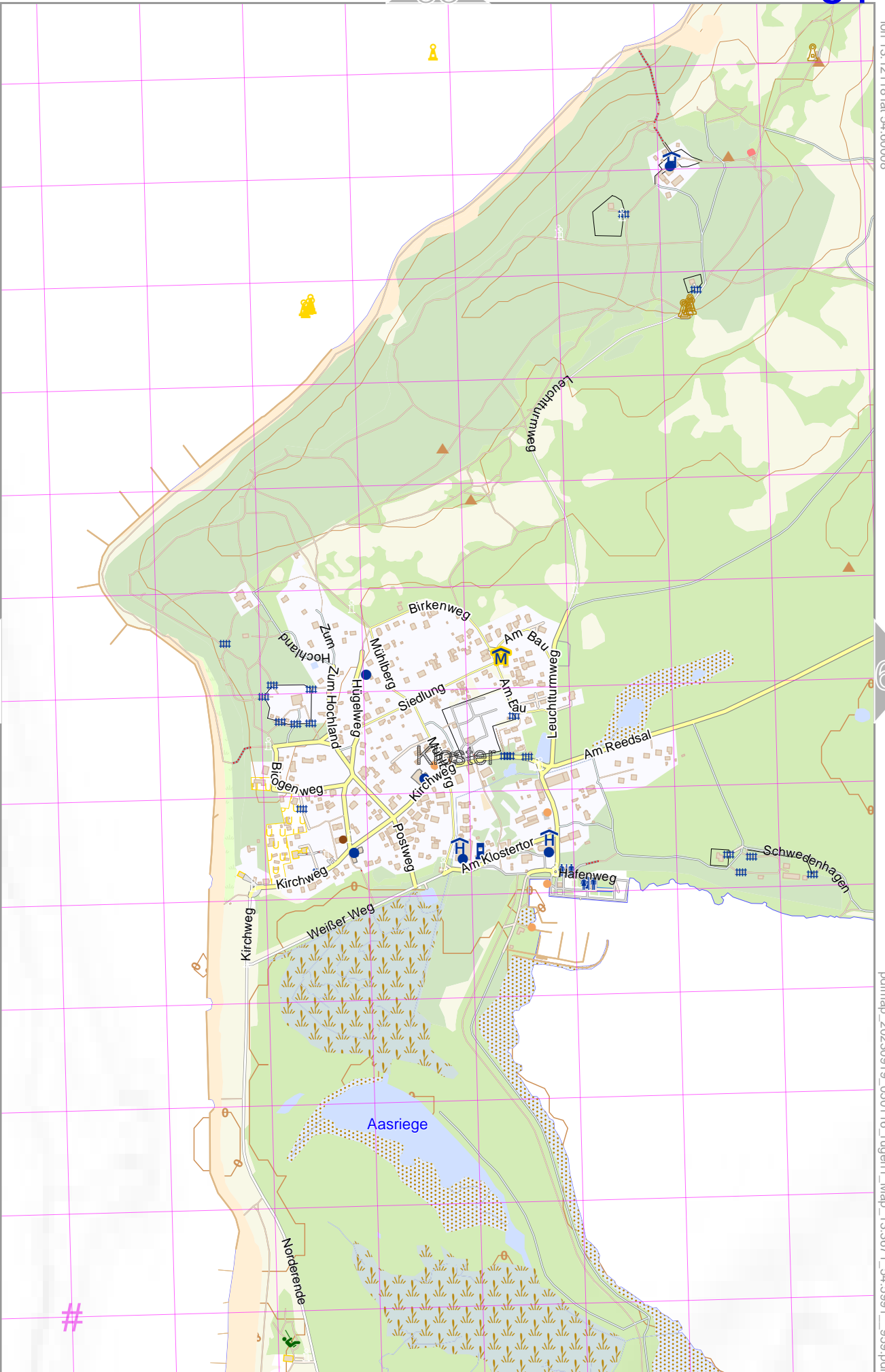


Map data © OpenStreetMap contributors

lon 13.12118 lat 54.60008

lon 13.09487 lat 54.57609 [ nom. scale = 1 / 10000 ]

pdfmap\_20230919\_050116\_rügen1\_Map\_13.3671\_54.5991\_959.pdf

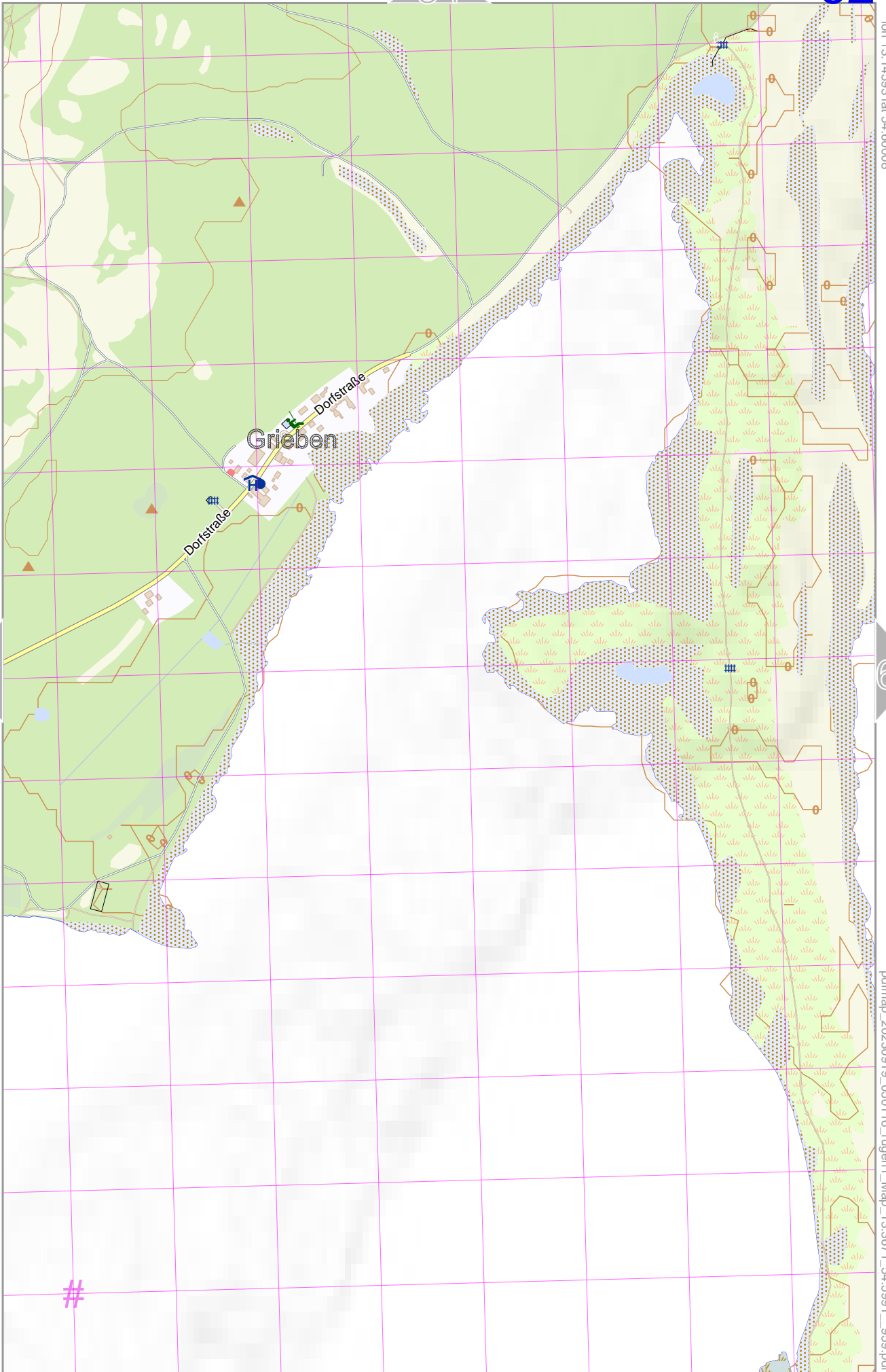


# UTM: 33 U easting 377.00 km northing 6049.40 km

UTM-Grid-width = 200m  
Contour interval = 20m

Map data © OpenStreetMap contributors

lon 13.14593 lat 54.60008



61

63

lon 13.11963 lat 54.57609 [ nom. scale = 1 / 10000 ]

pdfmap\_20230919\_050116\_rügen1\_Map\_13.3671\_54.5991\_959.pdf

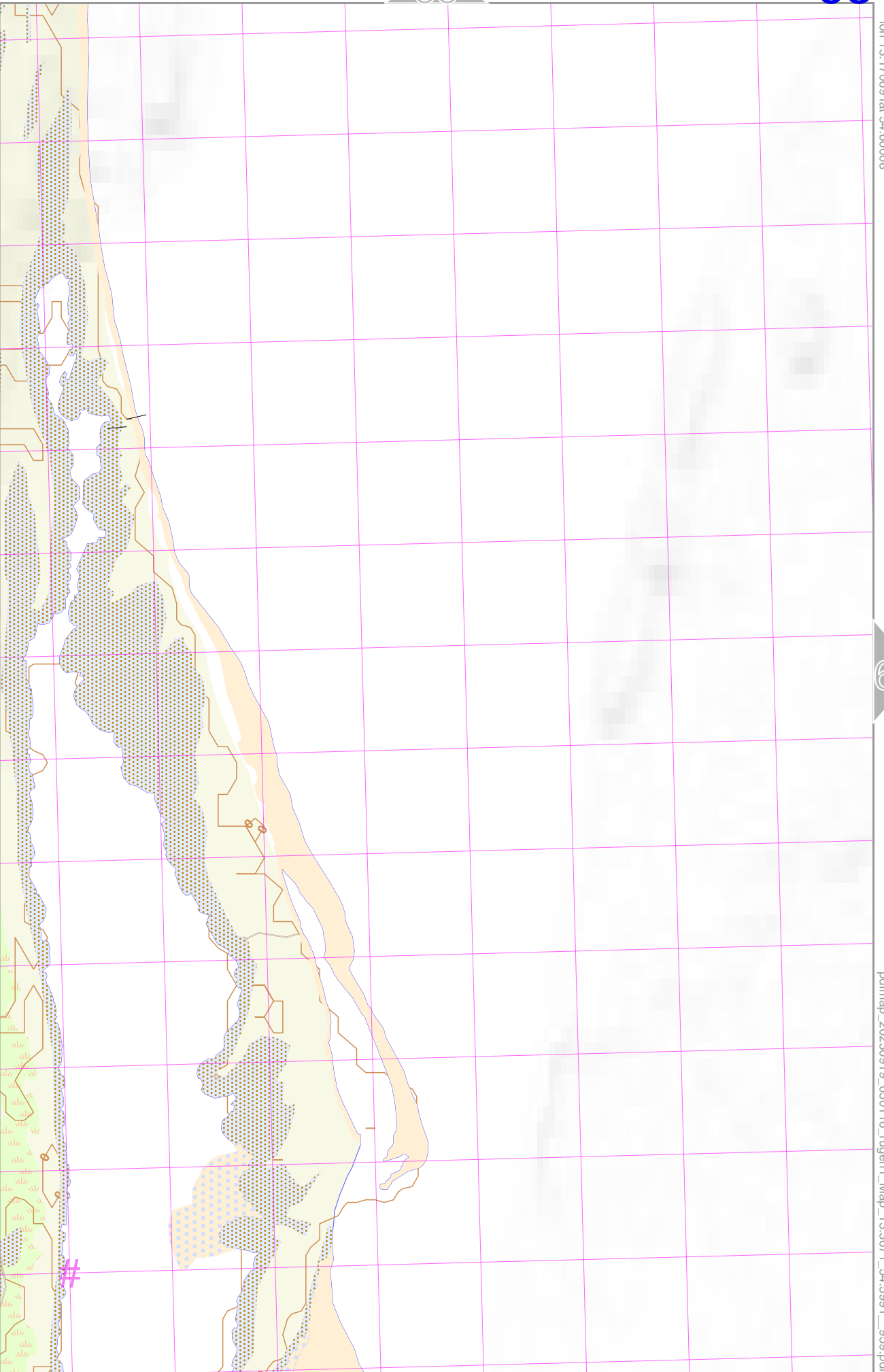
# UTM: 33 U easting 378.60 km northing 6049.40 km  
 UTM-Grid-width = 200m  
 Contour interval = 20m

Map data © OpenStreetMap contributors

lon 13.17069 lat 54.60008

lon 13.14439 lat 54.57609 [ nom. scale = 1 / 10000 ]

pdfmap\_20230919\_050116\_rügen1\_Map\_13.3671\_54.5991\_959.pdf



62

64

# UTM: 33 U easting 380.20 km northing 6049.40 km  
 UTM-Grid-width = 200m  
 Contour interval = 20m

Map data © OpenStreetMap contributors

lon 13.19545 lat 54.60008


lon 13.16914 lat 54.57609 [ nom. scale = 1 / 10000 ]

pdfmap\_20230919\_050116\_rügen1\_Map\_13.3671\_54.5991\_959.pdf

# UTM: 33 U easting 381.80 km northing 6049.20 km  
UTM-Grid-width = 200m  
Contour interval = 20m



#





Map data © OpenStreetMap contributors

lon 13.22020 lat 54.60008

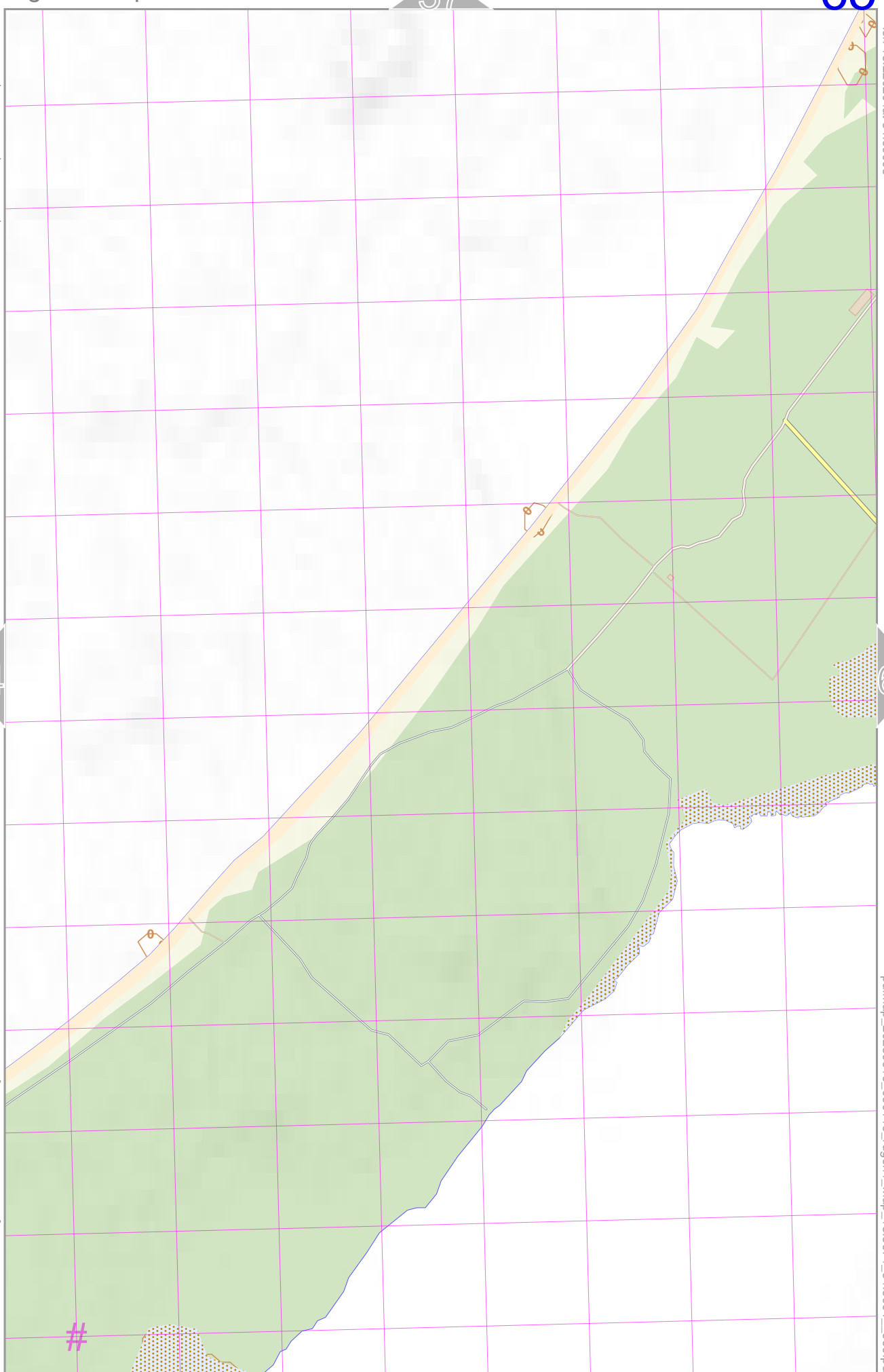
lon 13.19390 lat 54.57609 [ nom. scale = 1 / 10000 ]

pdfmap\_20230919\_050116\_rügen1\_Map\_13.3671\_54.5991\_959.pdf

# UTM: 33 U easting 383.40 km northing 6049.20 km  
UTM-Grid-width = 200m  
Contour interval = 20m

64

66



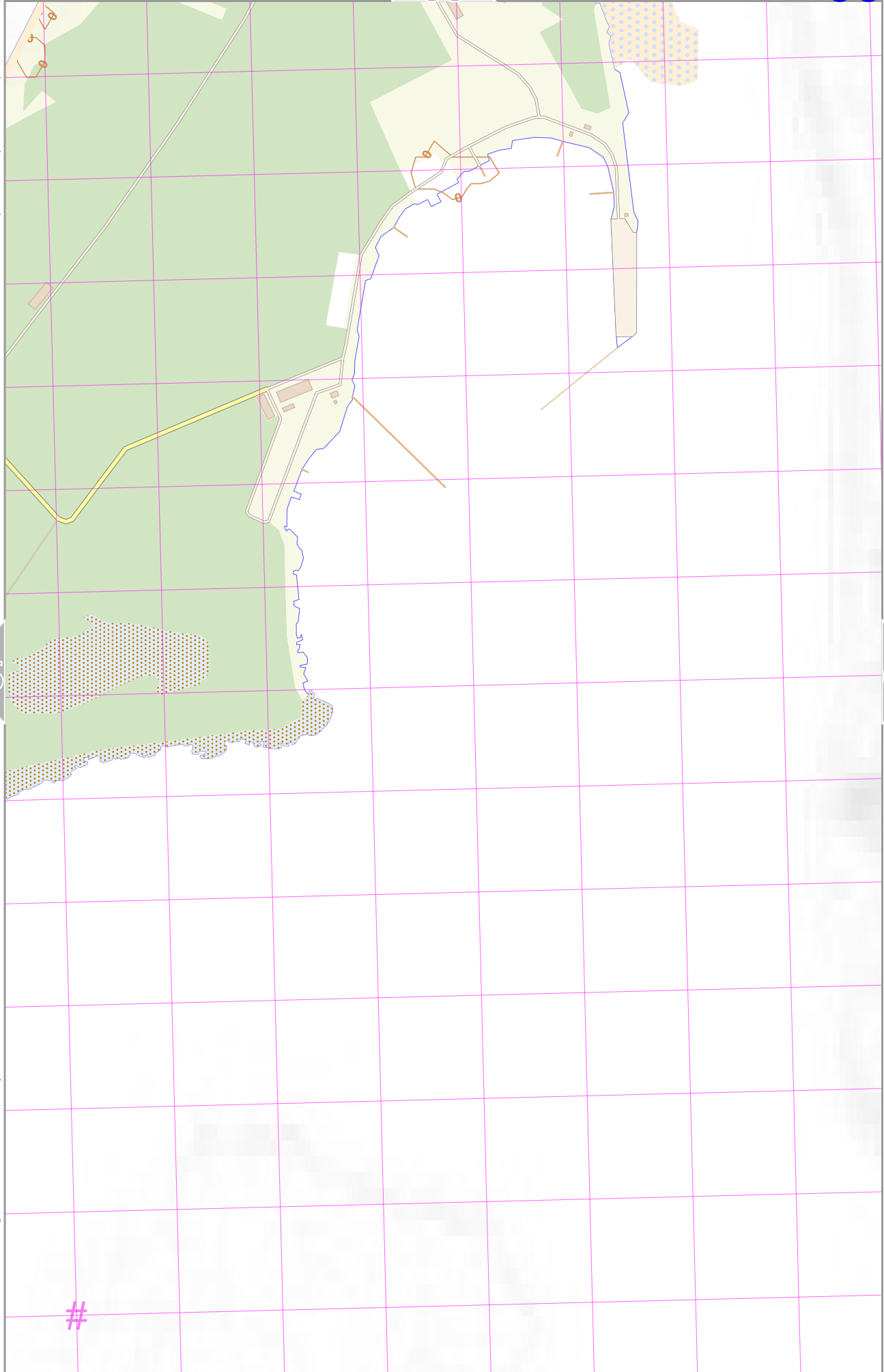
Map data © OpenStreetMap contributors

lon 13.24496 lat 54.60008

lon 13.21866 lat 54.57609 [ nom. scale = 1 / 10000 ]

pdfmap\_20230919\_050116\_rügen1\_Map\_13.3671\_54.5991\_959.pdf

# UTM: 33 U easting 385.00 km northing 6049.20 km  
UTM-Grid-width = 200m  
Contour interval = 20m



65

38

67

94

Map data © OpenStreetMap contributors

lon 13.26971 lat 54.60008

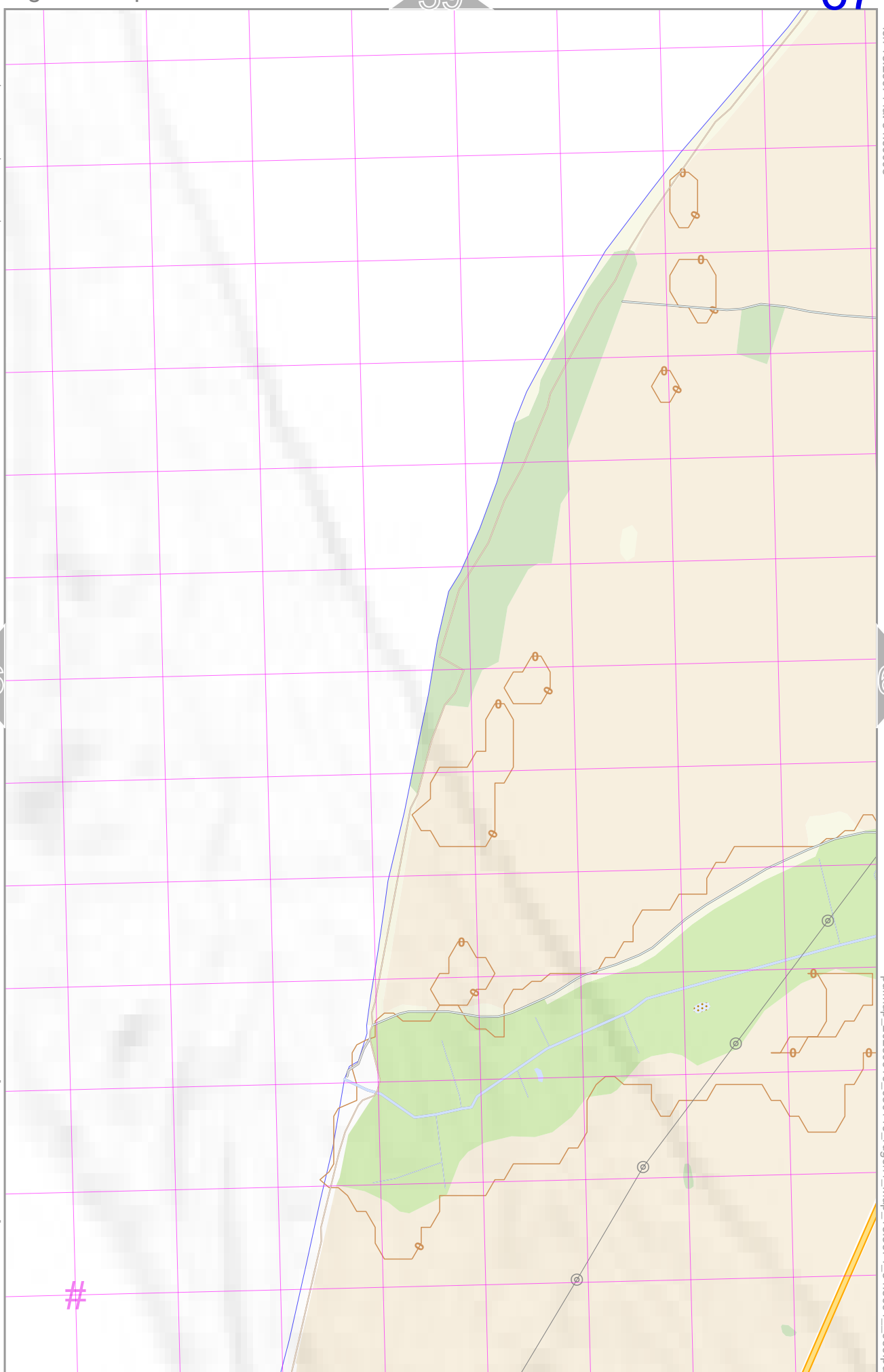
lon 13.24341 lat 54.57609 [ nom. scale = 1 / 10000 ]

pdfmap\_20230919\_050116\_rügen1\_Map\_13.3671\_54.5991\_959.pdf

# UTM: 33 U easting 386.60 km northing 6049.20 km  
UTM-Grid-width = 200m  
Contour interval = 20m



#



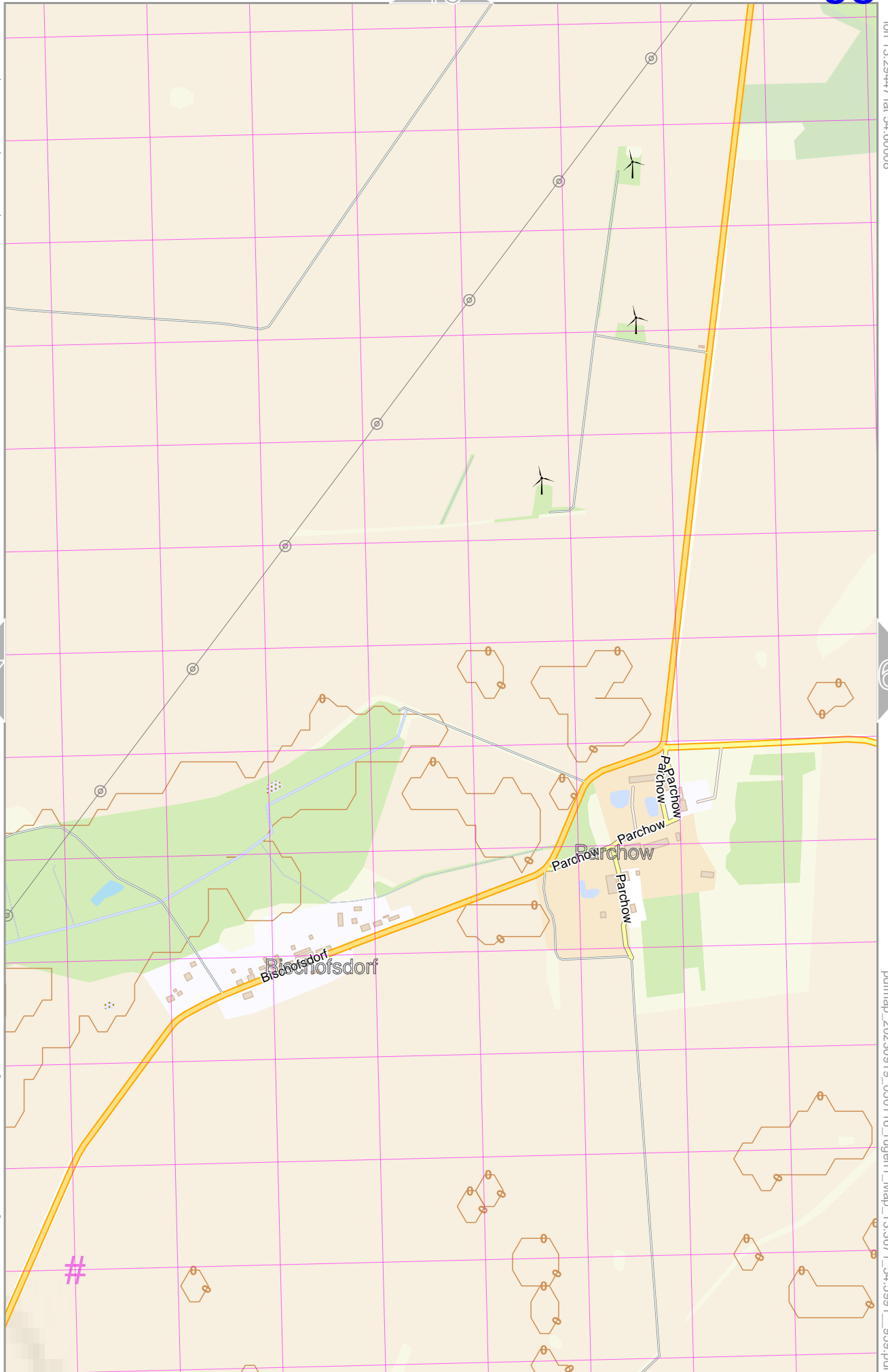
Map data © OpenStreetMap contributors

lon 13.29447 lat 54.60008

lon 13.26817 lat 54.57609 [ nom. scale = 1 / 10000 ]

pdfmap\_20230919\_050116\_rügen1\_Map\_13.3671\_54.5991\_959.pdf

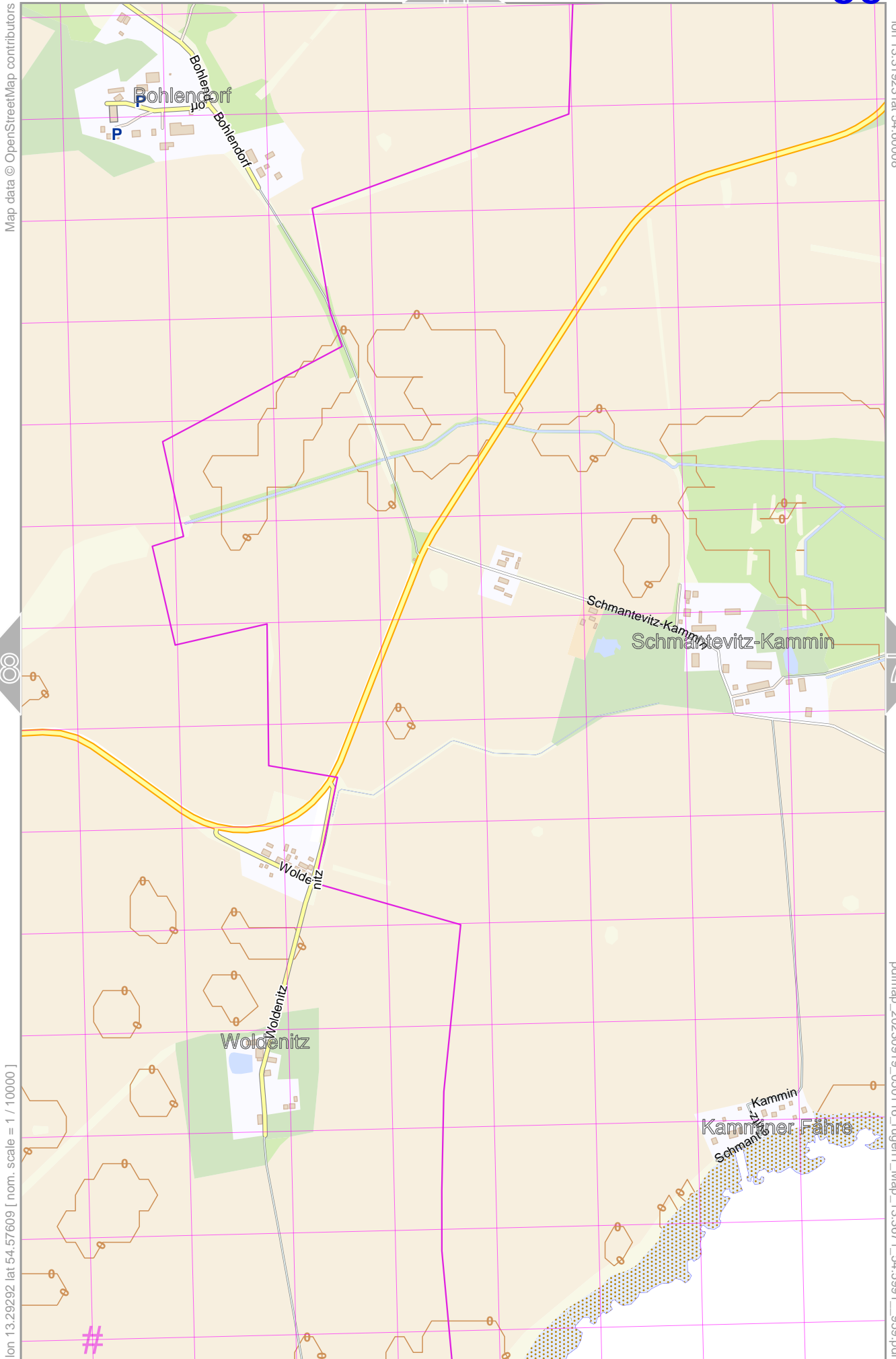
# UTM: 33 U easting 388.20 km northing 6049.20 km  
UTM-Grid-width = 200m  
Contour interval = 20m



67

68

96



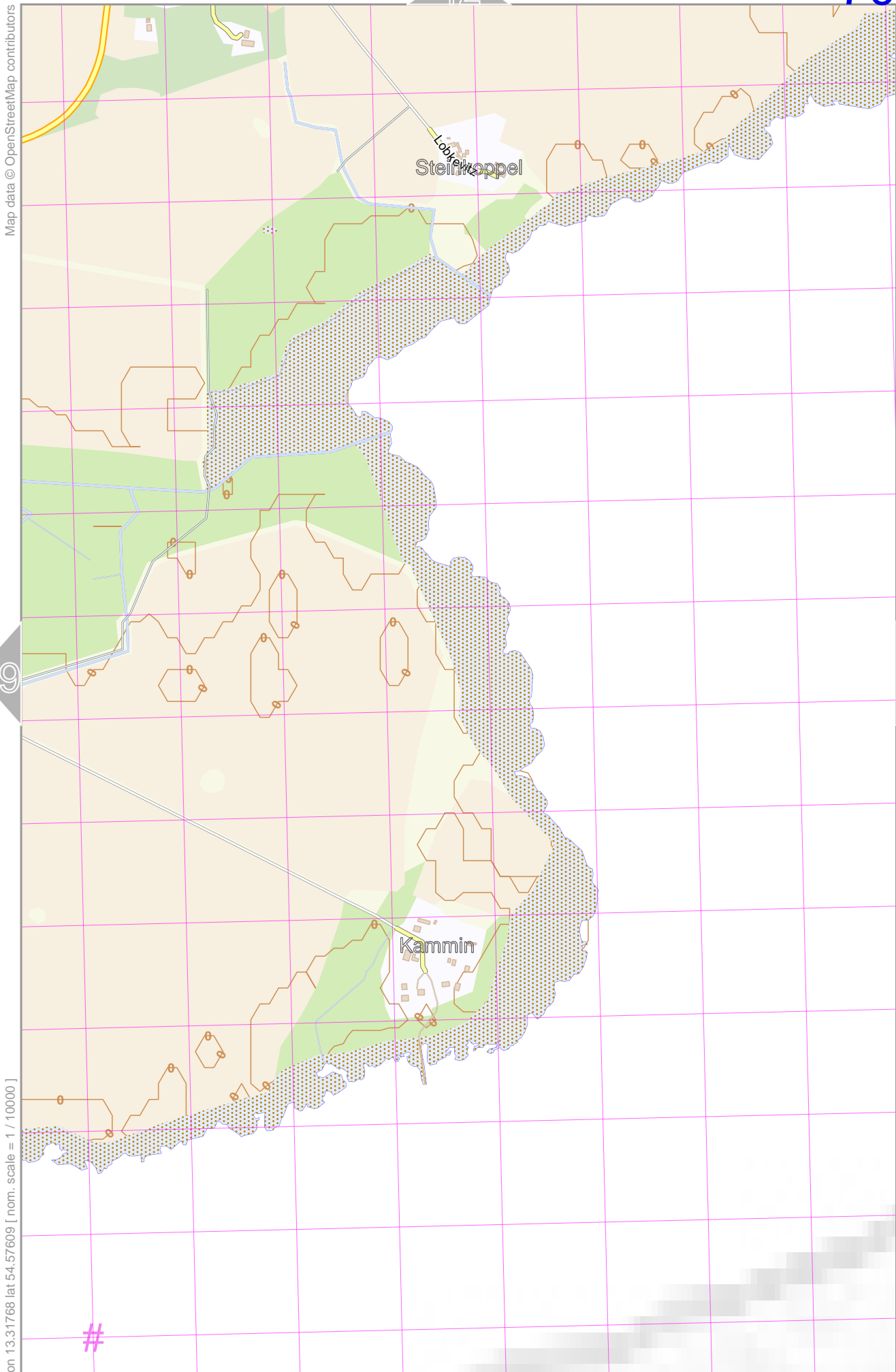
Map data © OpenStreetMap contributors

lon 13.31923 lat 54.60008

lon 13.29292 lat 54.57609 [ nom. scale = 1 / 100000 ]

pdfmap\_20230919\_050116\_rügen1\_Map\_13.3671\_54.5991\_959.pdf

# UTM: 33 U easting 389.80 km northing 6049.00 km  
 UTM-Grid-width = 200m  
 Contour interval = 20m



Map data © OpenStreetMap contributors

lon 13.34398 lat 54.60008

lon 13.31768 lat 54.57609 [ nom. scale = 1 / 10000 ]

pdfmap\_20230919\_050116\_rügen1\_Map\_13.3671\_54.5991\_959.pdf

# UTM: 33 U easting 391.40 km northing 6049.00 km  
 UTM-Grid-width = 200m  
 Contour interval = 20m

Map data © OpenStreetMap contributors


lon 13.36374 lat 54.60008

70

72

lon 13.34244 lat 54.57609 [ nom. scale = 1 / 10000 ]

pdfmap\_20230919\_050116\_rügen1\_Map\_13.3671\_54.5991\_959.pdf



# UTM: 33 U easting 393.00 km northing 6049.00 km  
 UTM-Grid-width = 200m  
 Contour interval = 20m

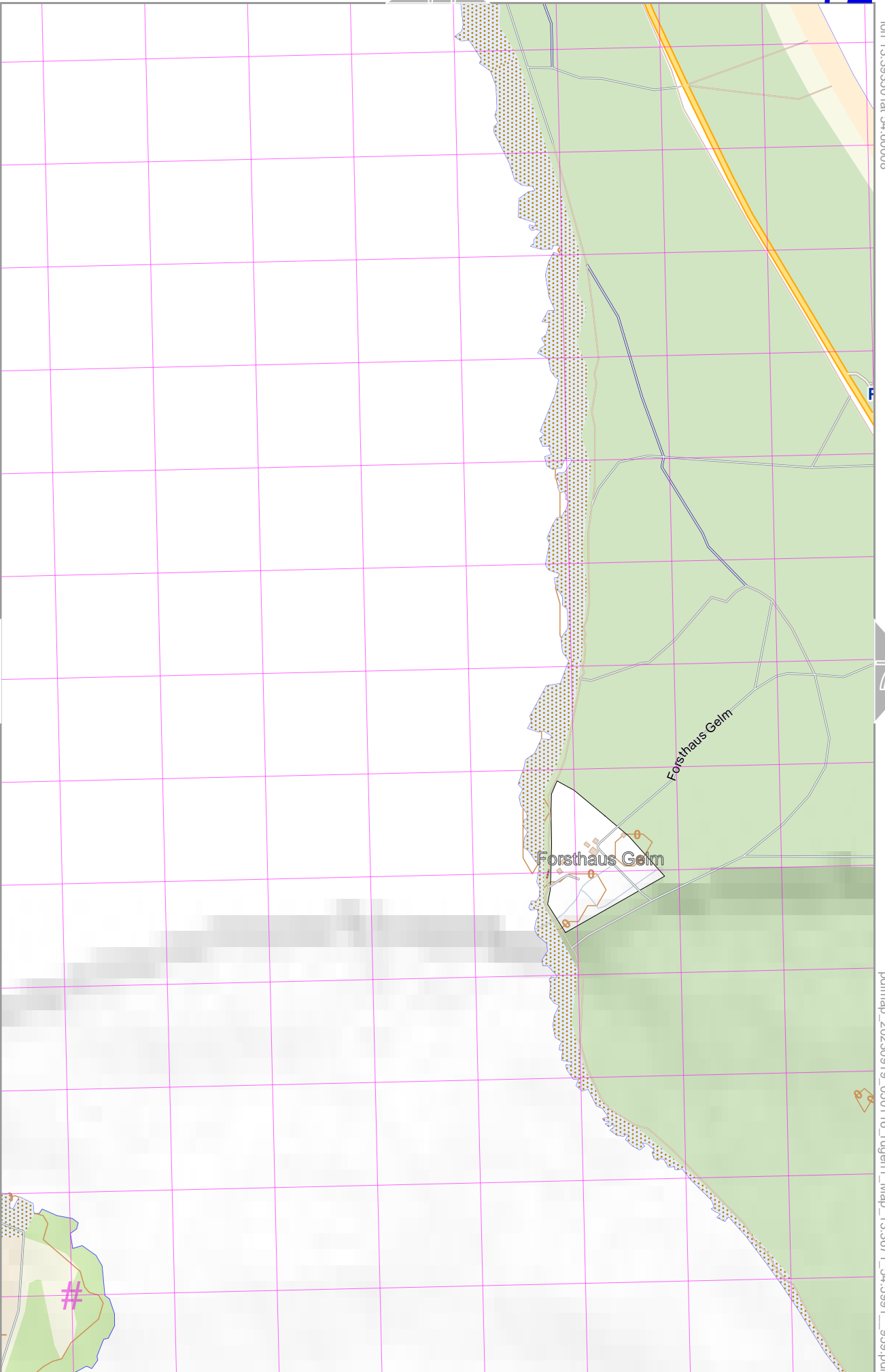
Map data © OpenStreetMap contributors

lon 13.39350 lat 54.60008

lon 13.36719 lat 54.57609 [ nom. scale = 1 / 10000 ]

pdfmap\_20230919\_050116\_rügen1\_Map\_13.3671\_54.5991\_959.pdf

# UTM: 33 U easting 394.60 km northing 6049.00 km  
UTM-Grid-width = 200m  
Contour interval = 20m







# UTM: 33 U easting 396.20 km northing 6049.00 km

UTM-Grid-width = 200m  
Contour interval = 20m

Map data © OpenStreetMap contributors

lon 13.44301 lat 54.60008

73


75

lon 13.41670 lat 54.57609 [ nom. scale = 1 / 10000 ]

pdfmap\_20230919\_050116\_rügen1\_Map\_13.3671\_54.5991\_959.pdf

# UTM: 33 U easting 397.80 km northing 6048.80 km  
UTM-Grid-width = 200m  
Contour interval = 20m

102



Map data © OpenStreetMap contributors

lon 13.46776 lat 54.60008

74

76

lon 13.44146 lat 54.57609 [ nom. scale = 1 / 10000 ]

pdfmap\_20230919\_050116\_rügen1\_Map\_13.3671\_54.5991\_959.pdf

#

# UTM: 33 U easting 399.40 km northing 6048.80 km  
UTM-Grid-width = 200m  
Contour interval = 20m

Map data © OpenStreetMap contributors

lon 13.49252 lat 54.60008

75

77

lon 13.46622 lat 54.57609 [ nom. scale = 1 / 10000 ]

pdfmap\_20230919\_050116\_rügen1\_Map\_13.3671\_54.5991\_959.pdf

#

# UTM: 33 U easting 401.00 km northing 6048.80 km  
UTM-Grid-width = 200m  
Contour interval = 20m

Map data © OpenStreetMap contributors

lon 13.51728 lat 54.60008

76

78

lon 13.49097 lat 54.57609 [ nom. scale = 1 / 10000 ]

pdfmap\_20230919\_050116\_rügen1\_Map\_13.3671\_54.5991\_959.pdf

#

# UTM: 33 U easting 402.60 km northing 6048.80 km  
UTM-Grid-width = 200m  
Contour interval = 20m

105

Map data © OpenStreetMap contributors

lon 13.54203 lat 54.60008


77

79

lon 13.51573 lat 54.57609 [ nom. scale = 1 / 10000 ]

pdfmap\_20230919\_050116\_rügen1\_Map\_13.3671\_54.5991\_959.pdf

# UTM: 33 U easting 404.20 km northing 6048.80 km  
UTM-Grid-width = 200m  
Contour interval = 20m

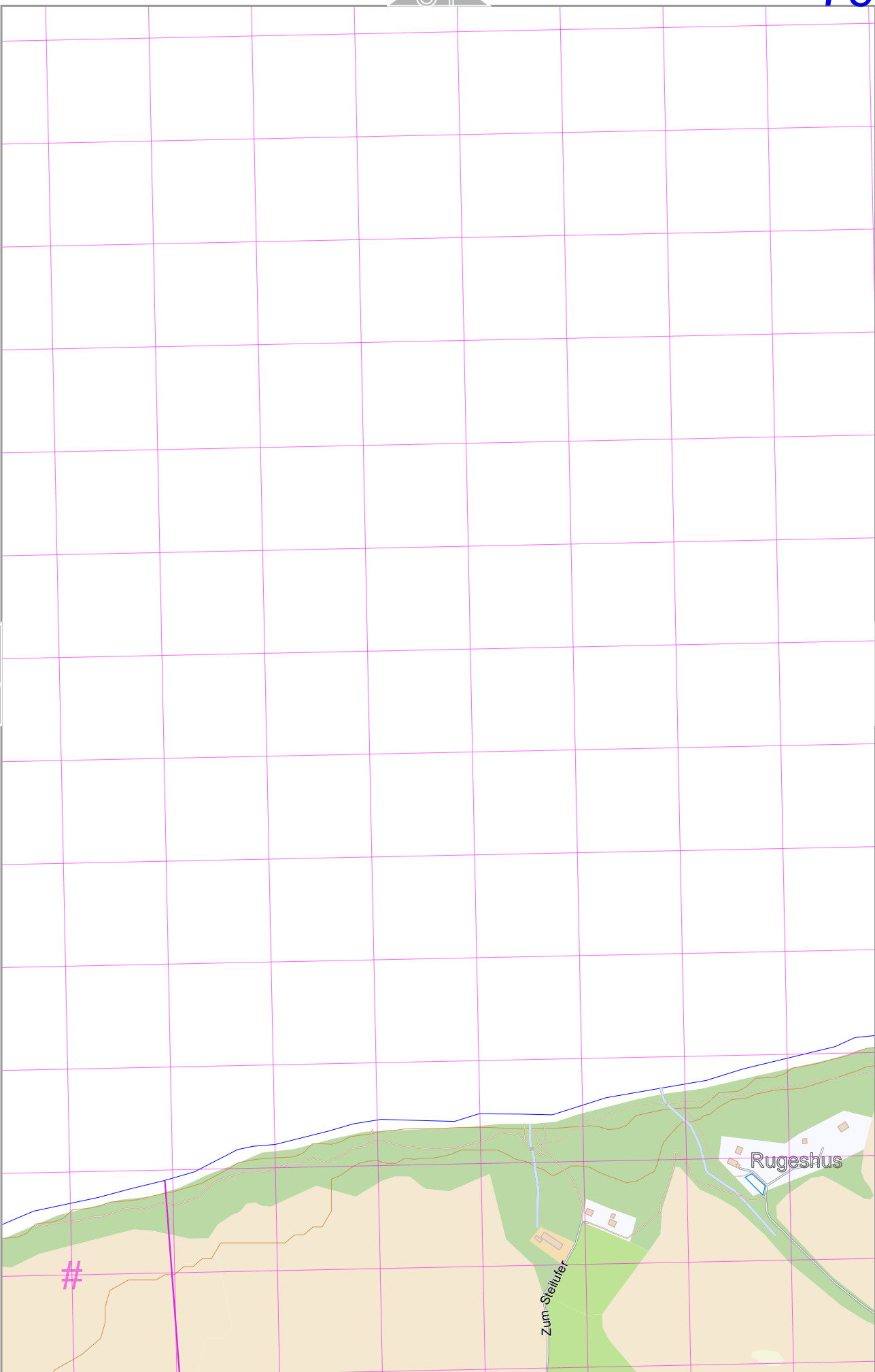


Map data © OpenStreetMap contributors

lon 13.56679 lat 54.60008

lon 13.54049 lat 54.57609 [ nom. scale = 1 / 10000 ]

pdfmap\_20230919\_050116\_rügen1\_Map\_13.3671\_54.5991\_959.pdf



# UTM: 33 U easting 405.80 km northing 6048.80 km  
 UTM-Grid-width = 200m  
 Contour interval = 20m

Map data © OpenStreetMap contributors

lon 13.59154 lat 54.60008

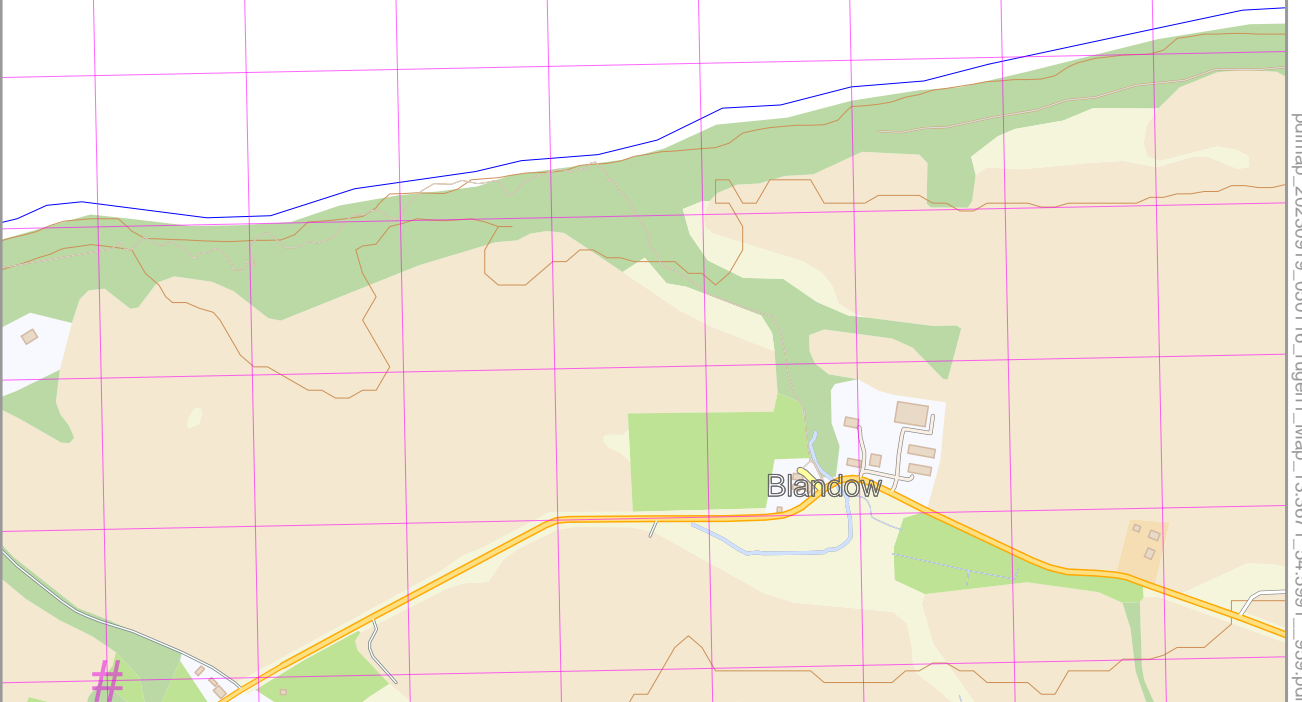
79

81

lon 13.56524 lat 54.57609 [ nom. scale = 1 / 10000 ]

pdfmap\_20230919\_050116\_rügen1\_Map\_13.3671\_54.5991\_959.pdf

# UTM: 33 U easting 407.40 km northing 6048.60 km  
UTM-Grid-width = 200m  
Contour interval = 20m





Map data © OpenStreetMap contributors

lon 13.61630 lat 54.60008

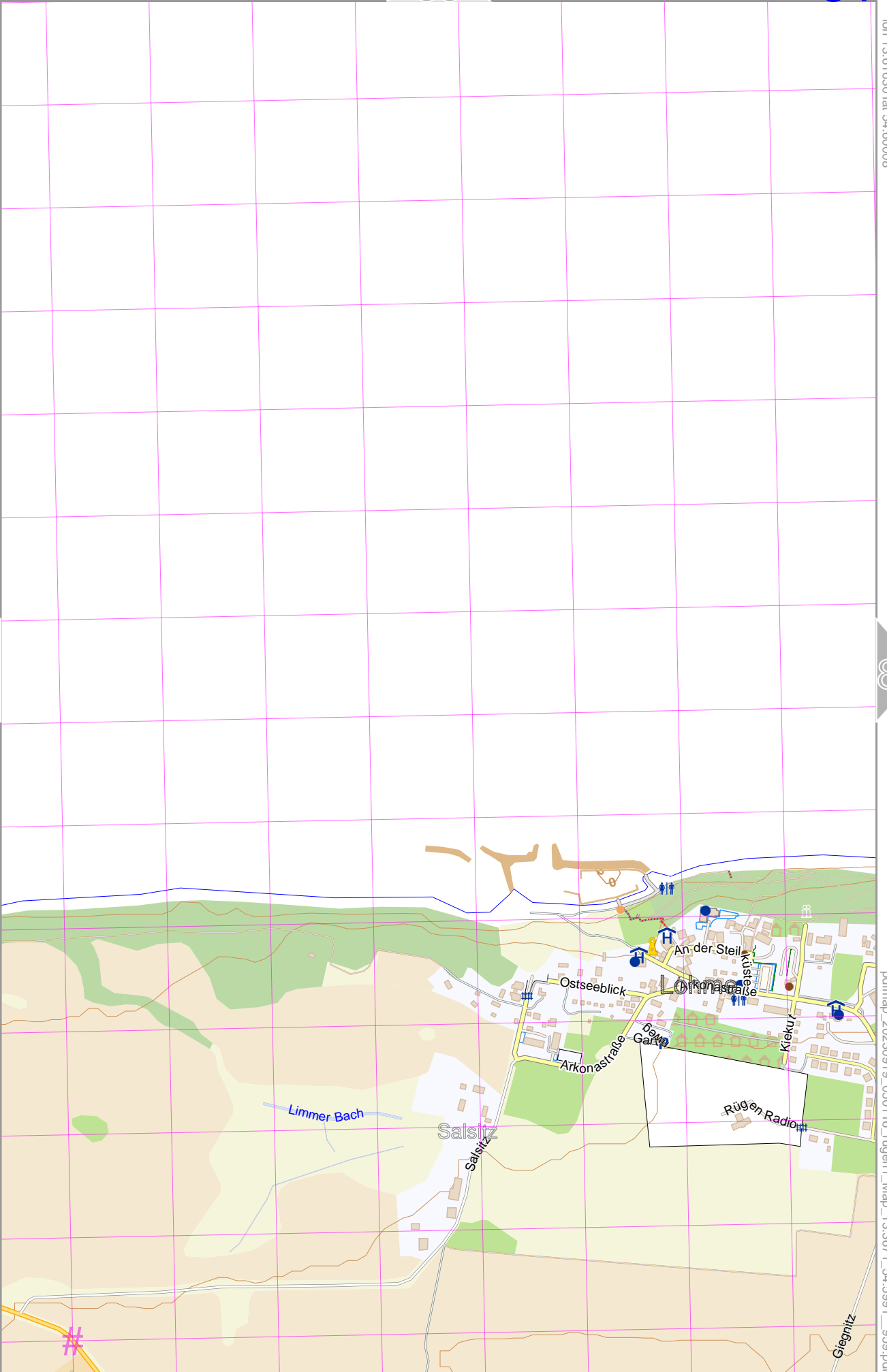
80

82

lon 13.59000 lat 54.57609 [ nom. scale = 1 / 10000 ]

pdfmap\_20230919\_050116\_rügen1\_Map\_13.3671\_54.5991\_959.pdf

# UTM: 33 U easting 409.00 km northing 6048.60 km  
UTM-Grid-width = 200m  
Contour interval = 20m



Map data © OpenStreetMap contributors

lon 13.64106 lat 54.60008

81

83

lon 13.61475 lat 54.57609 [ nom. scale = 1 / 10000 ]

pdfmap\_20230919\_050116\_rügen1\_Map\_13.3671\_54.5991\_959.pdf



# UTM: 33 U easting 410.60 km northing 6048.60 km  
 UTM-Grid-width = 200m  
 Contour interval = 20m

Map data © OpenStreetMap contributors

lon 13.66581 lat 54.60008

82

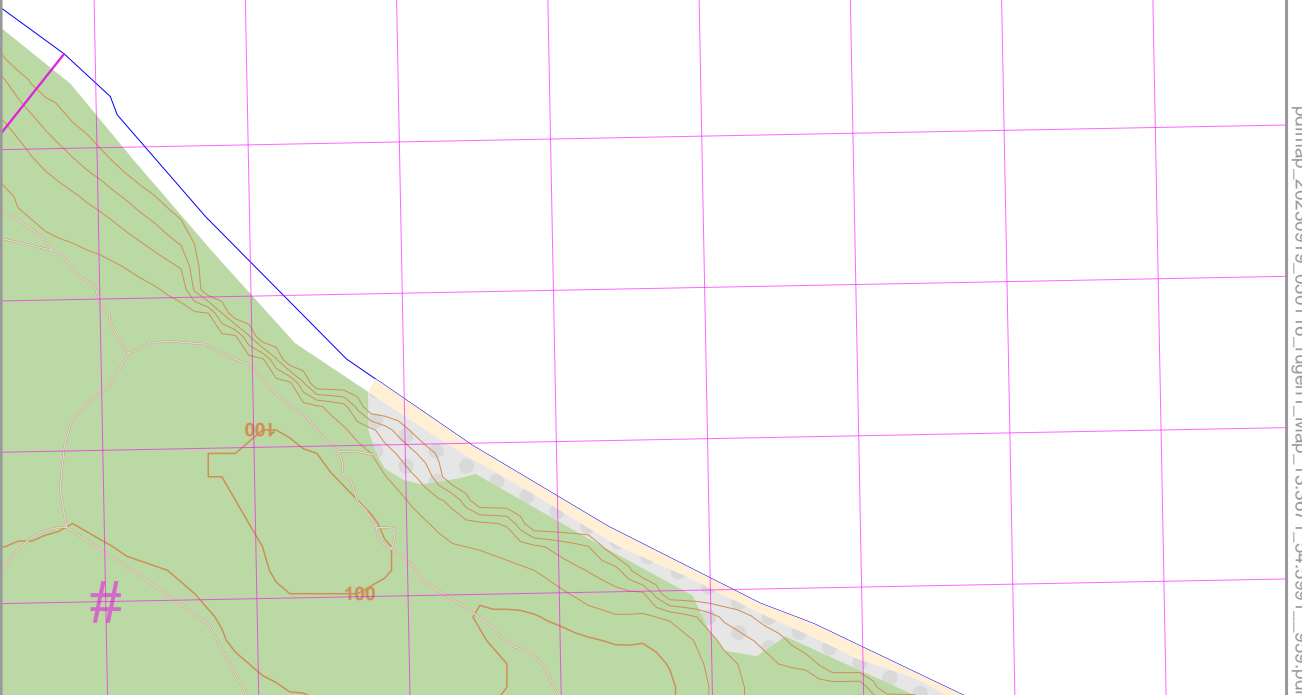
84

lon 13.63951 lat 54.57609 [ nom. scale = 1 / 10000 ]

pdfmap\_20230919\_050116\_rügen1\_Map\_13.3671\_54.5991\_959.pdf

# UTM: 33 U easting 412.20 km northing 6048.60 km  
UTM-Grid-width = 200m  
Contour interval = 20m

111



Map data © OpenStreetMap contributors

lon 13.69057 lat 54.60008

lon 13.66427 lat 54.57609 [ nom. scale = 1 / 10000 ]

pdfmap\_20230919\_050116\_rügen1\_Map\_13.3671\_54.5991\_959.pdf

# UTM: 33 U easting 413.80 km northing 6048.60 km  
UTM-Grid-width = 200m  
Contour interval = 20m



#

Map data © OpenStreetMap contributors

lon 13.71533 lat 54.60008

04

lon 13.68902 lat 54.57609 [ nom. scale = 1 / 10000 ]

pdfmap\_20230919\_050116\_rügen1\_Map\_13.3671\_54.5991\_959.pdf

#

# UTM: 33 U easting 415.40 km northing 6048.60 km  
UTM-Grid-width = 200m  
Contour interval = 20m

Map data © OpenStreetMap contributors

lon 13.04691 lat 54.57699

lon 13.02061 lat 54.55300 [ nom. scale = 1 / 10000 ]

pdfmap\_20230919\_050116\_rügen1\_Map\_13.3671\_54.5991\_959.pdf

# UTM: 33 U easting 372.00 km northing 6047.00 km  
UTM-Grid-width = 200m  
Contour interval = 20m

Map data © OpenStreetMap contributors

lon 13.07167 lat 54.57699

lon 13.04536 lat 54.55300 [ nom. scale = 1 / 10000 ]

pdfmap\_20230919\_050116\_rügen1\_Map\_13.3671\_54.5991\_959.pdf

# UTM: 33 U easting 373.60 km northing 6047.00 km  
UTM-Grid-width = 200m  
Contour interval = 20m



Map data © OpenStreetMap contributors

lon 13.09642 lat 54.57699

87

89

lon 13.07012 lat 54.55300 [ nom. scale = 1 / 10000 ]

pdfmap\_20230919\_050116\_rügen1\_Map\_13.3671\_54.5991\_959.pdf

# UTM: 33 U easting 375.20 km northing 6046.80 km  
UTM-Grid-width = 200m  
Contour interval = 20m

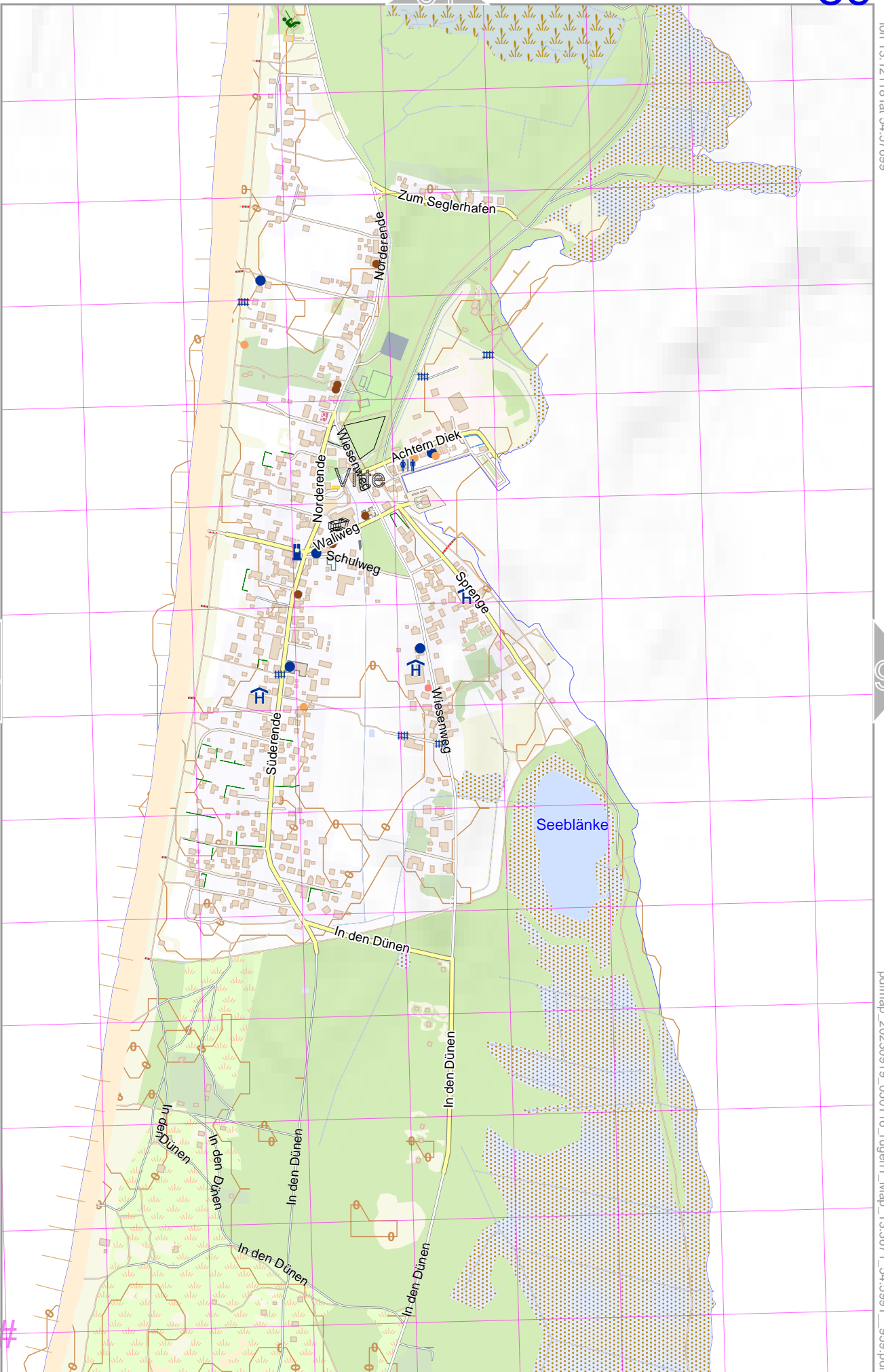


Map data © OpenStreetMap contributors

lon 13.12118 lat 54.57699

lon 13.09487 lat 54.55300 [ nom. scale = 1 / 10000 ]

pdfmap\_20230919\_050116\_rügen1\_Map\_13.3671\_54.5991\_959.pdf



# UTM: 33 U easting 376.80 km northing 6046.80 km  
 UTM-Grid-width = 200m  
 Contour interval = 20m


Map data © OpenStreetMap contributors

lon 13.14593 lat 54.57699

lon 13.11963 lat 54.55300 [ nom. scale = 1 / 10000 ]

pdfmap\_20230919\_050116\_rügen1\_Map\_13.3671\_54.5991\_959.pdf

# UTM: 33 U easting 378.40 km northing 6046.80 km  
UTM-Grid-width = 200m  
Contour interval = 20m



Map data © OpenStreetMap contributors

lon 13.17069 lat 54.57699

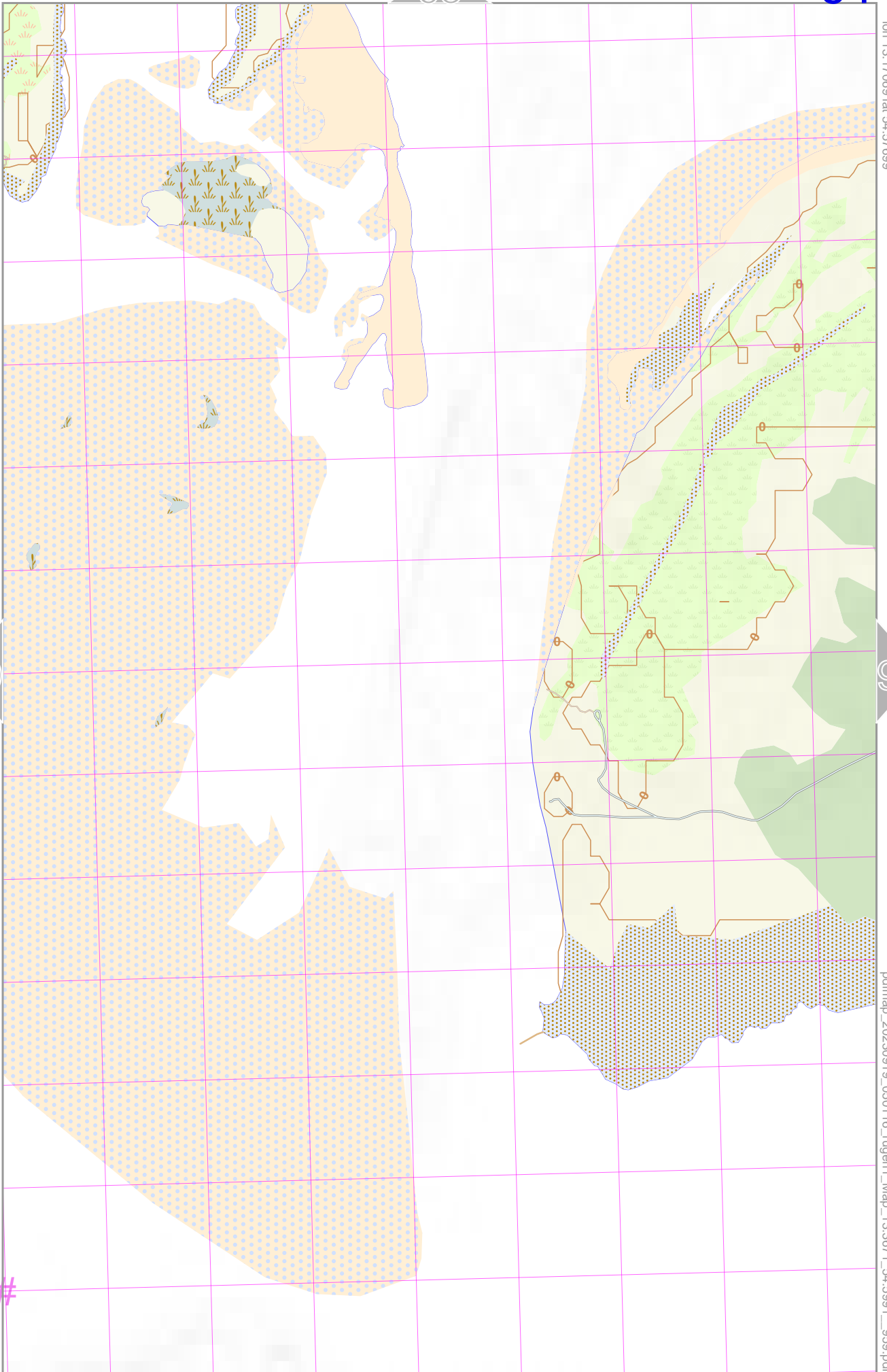
lon 13.14439 lat 54.55300 [ nom. scale = 1 / 10000 ]

pdfmap\_20230919\_050116\_rügen1\_Map\_13.3671\_54.5991\_959.pdf

# UTM: 33 U easting 380.00 km northing 6046.80 km  
UTM-Grid-width = 200m  
Contour interval = 20m

90

92



Map data © OpenStreetMap contributors

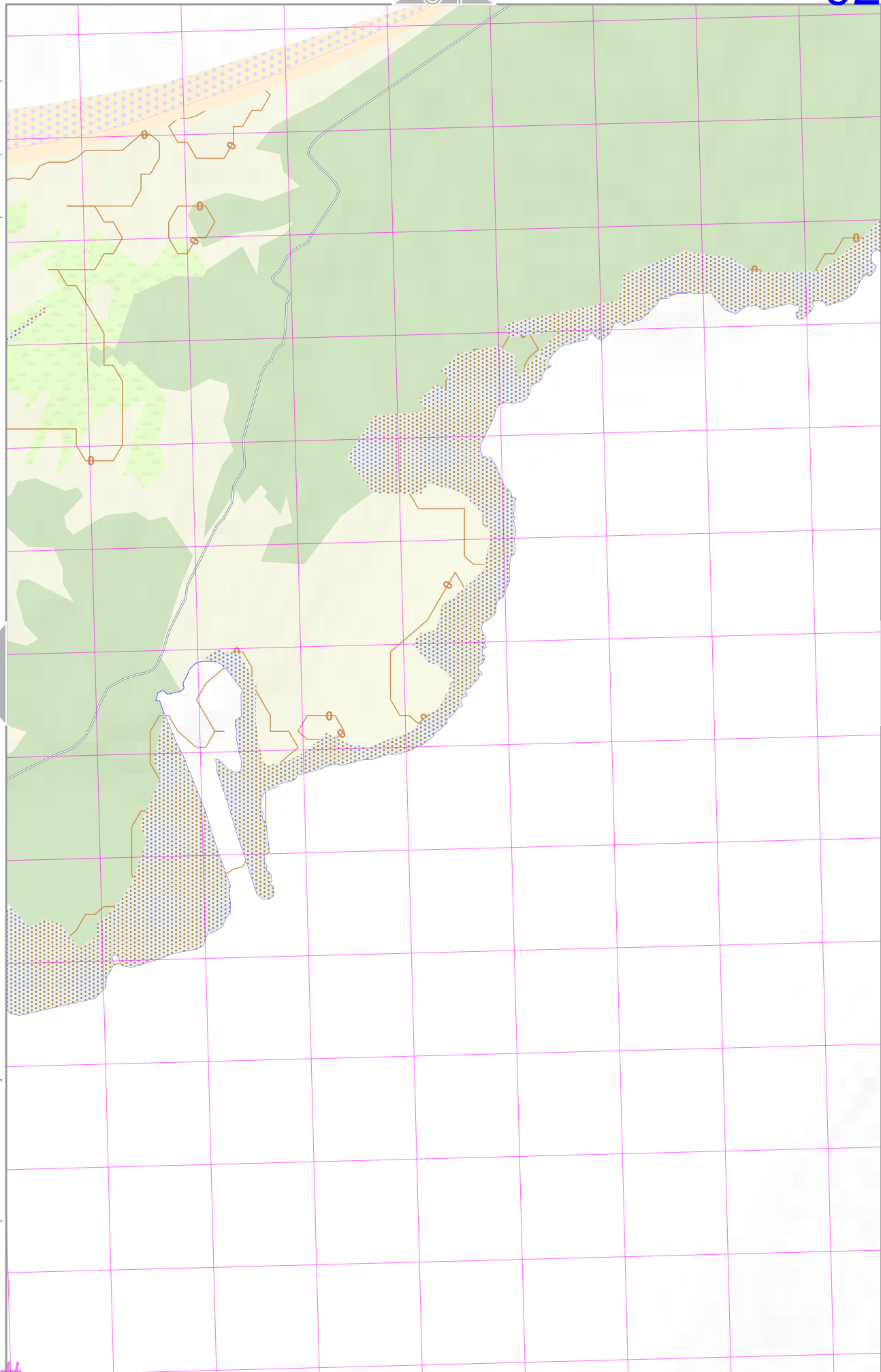
lon 13.19545 lat 54.57699

lon 13.16914 lat 54.55300 [ nom. scale = 1 / 10000 ]

pdfmap\_20230919\_050116\_rügen1\_Map\_13.3671\_54.5991\_959.pdf

91

93



# UTM: 33 U easting 381.60 km northing 6046.60 km  
 UTM-Grid-width = 200m  
 Contour interval = 20m

Map data © OpenStreetMap contributors

lon 13.22020 lat 54.57699


lon 13.19390 lat 54.55300 [ nom. scale = 1 / 10000 ]

pdfmap\_20230919\_050116\_rügen1\_Map\_13.3671\_54.5991\_959.pdf

# UTM: 33 U easting 383.20 km northing 6046.60 km  
UTM-Grid-width = 200m  
Contour interval = 20m

92

94



Map data © OpenStreetMap contributors

lon 13.24496 lat 54.57699


93

95

lon 13.21866 lat 54.55300 [ nom. scale = 1 / 10000 ]

pdfmap\_20230919\_050116\_rügen1\_Map\_13.3671\_54.5991\_959.pdf

# UTM: 33 U easting 384.80 km northing 6046.60 km  
UTM-Grid-width = 200m  
Contour interval = 20m

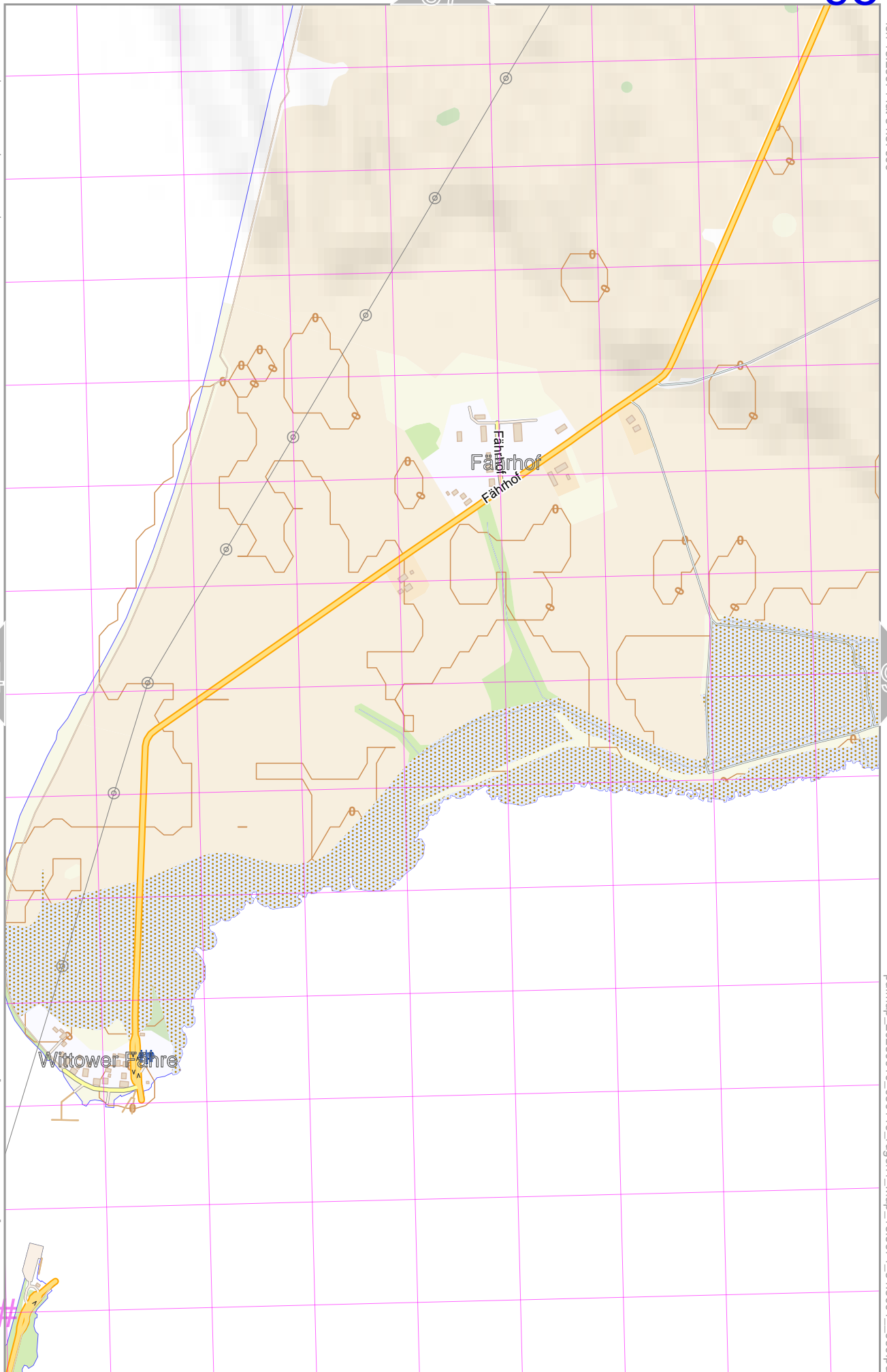


67

95

Map data © OpenStreetMap contributors

lon 13.26971 lat 54.57699



94

96

lon 13.24341 lat 54.55300 [ nom. scale = 1 / 100000 ]

pdfmap\_20230919\_050116\_rügen1\_Map\_13.3671\_54.5991\_959.pdf

# UTM: 33 U easting 386.40 km northing 6046.60 km  
 UTM-Grid-width = 200m  
 Contour interval = 20m

Map data © OpenStreetMap contributors

lon 13.29447 lat 54.57699

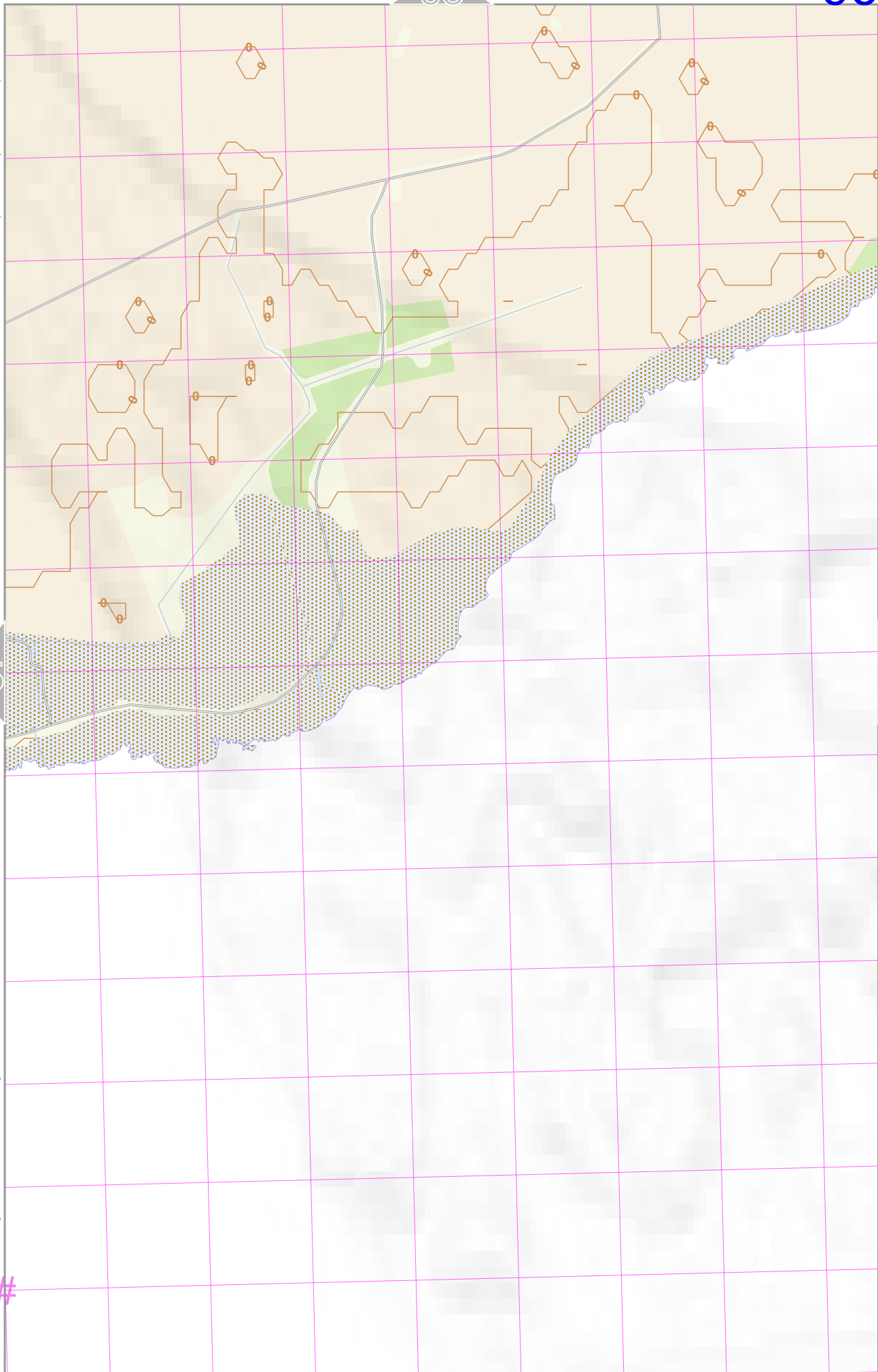
lon 13.26817 lat 54.55300 [ nom. scale = 1 / 10000 ]

pdfmap\_20230919\_050116\_rügen1\_Map\_13.3671\_54.5991\_959.pdf

# UTM: 33 U easting 388.00 km northing 6046.60 km  
UTM-Grid-width = 200m  
Contour interval = 20m

95

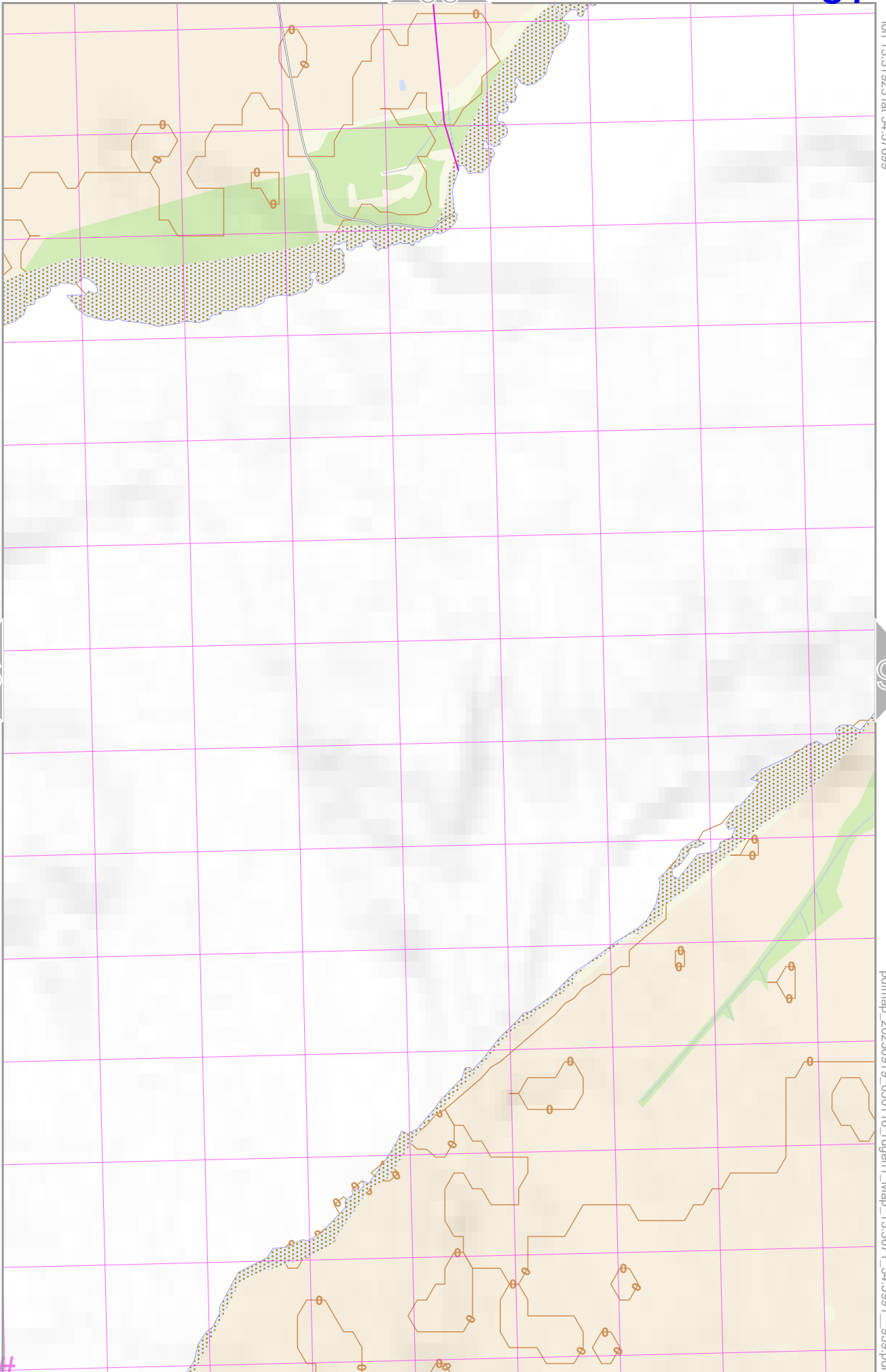
97





Map data © OpenStreetMap contributors

lon 13.31923 lat 54.57699



66

68

lon 13.29292 lat 54.55300 [ nom. scale = 1 / 100000 ]

pdfmap\_20230919\_050116\_rügen1\_Map\_13.3671\_54.5991\_959.pdf

# UTM: 33 U easting 389.60 km northing 6046.40 km

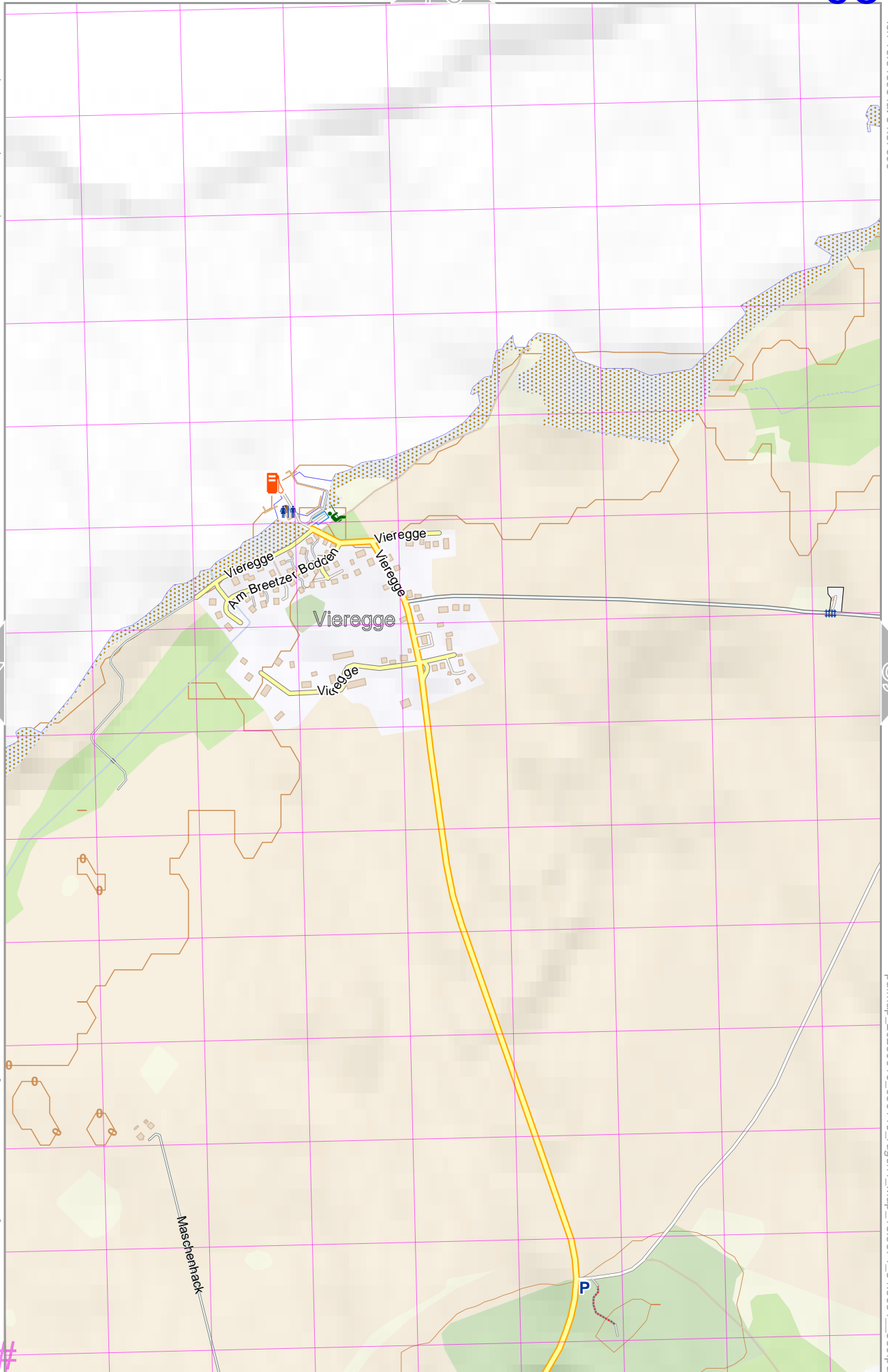
UTM-Grid-width = 200m  
Contour interval = 20m

Map data © OpenStreetMap contributors

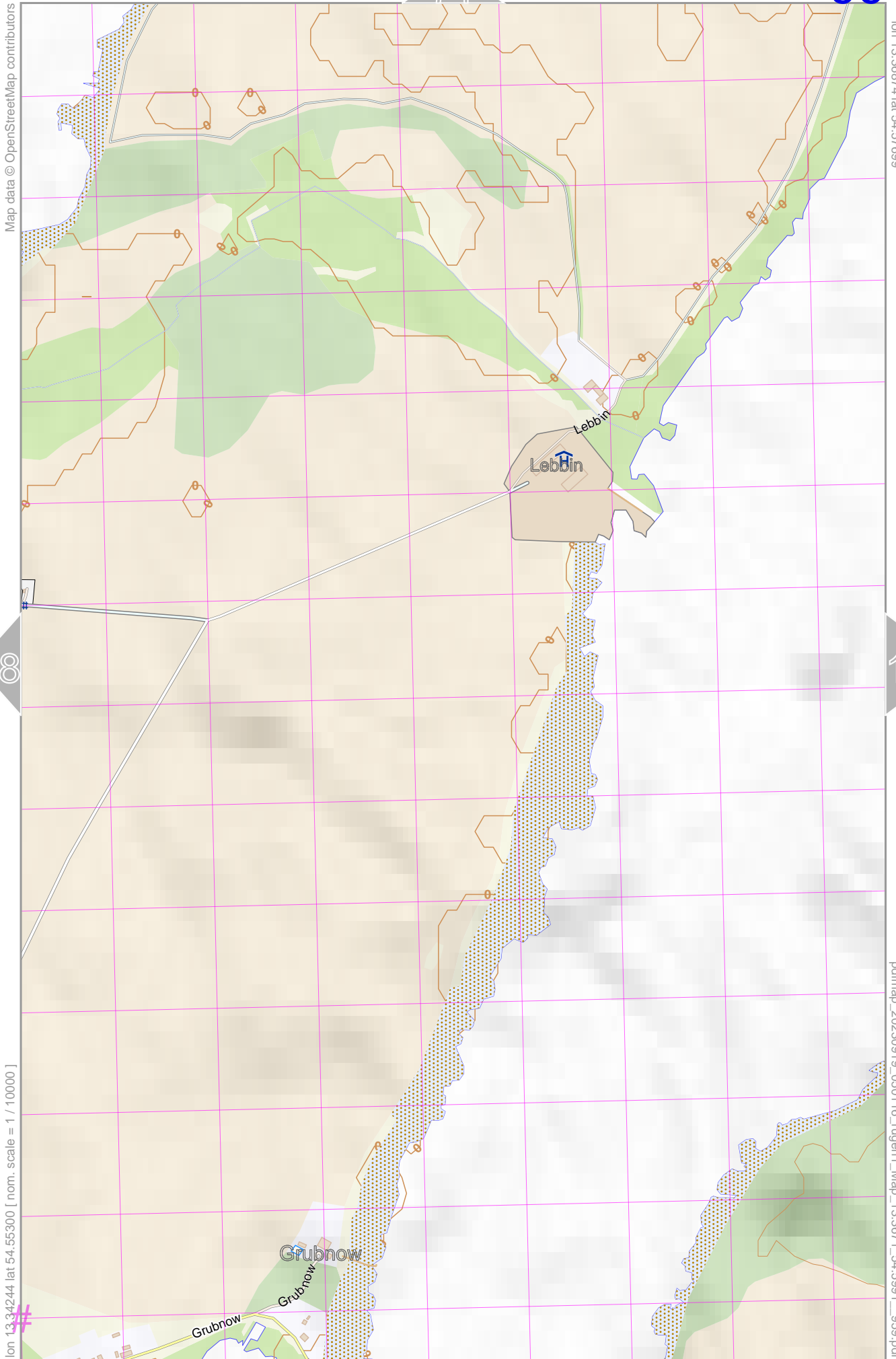
lon 13.34398 lat 54.57699

lon 13.31768 lat 54.55300 [ nom. scale = 1 / 10000 ]

pdfmap\_20230919\_050116\_rügen1\_Map\_13.3671\_54.5991\_959.pdf



# UTM: 33 U easting 391.20 km northing 6046.40 km  
 UTM-Grid-width = 200m  
 Contour interval = 20m



Map data © OpenStreetMap contributors

lon 13.36874 lat 54.57699

lon 13.34244 lat 54.55300 [ nom. scale = 1 / 100000 ]

pdfmap\_20230919\_050116\_rügen1\_Map\_13.3671\_54.5991\_959.pdf

# UTM: 33 U easting 392.80 km northing 6046.40 km  
 UTM-Grid-width = 200m  
 Contour interval = 20m



Map data © OpenStreetMap contributors

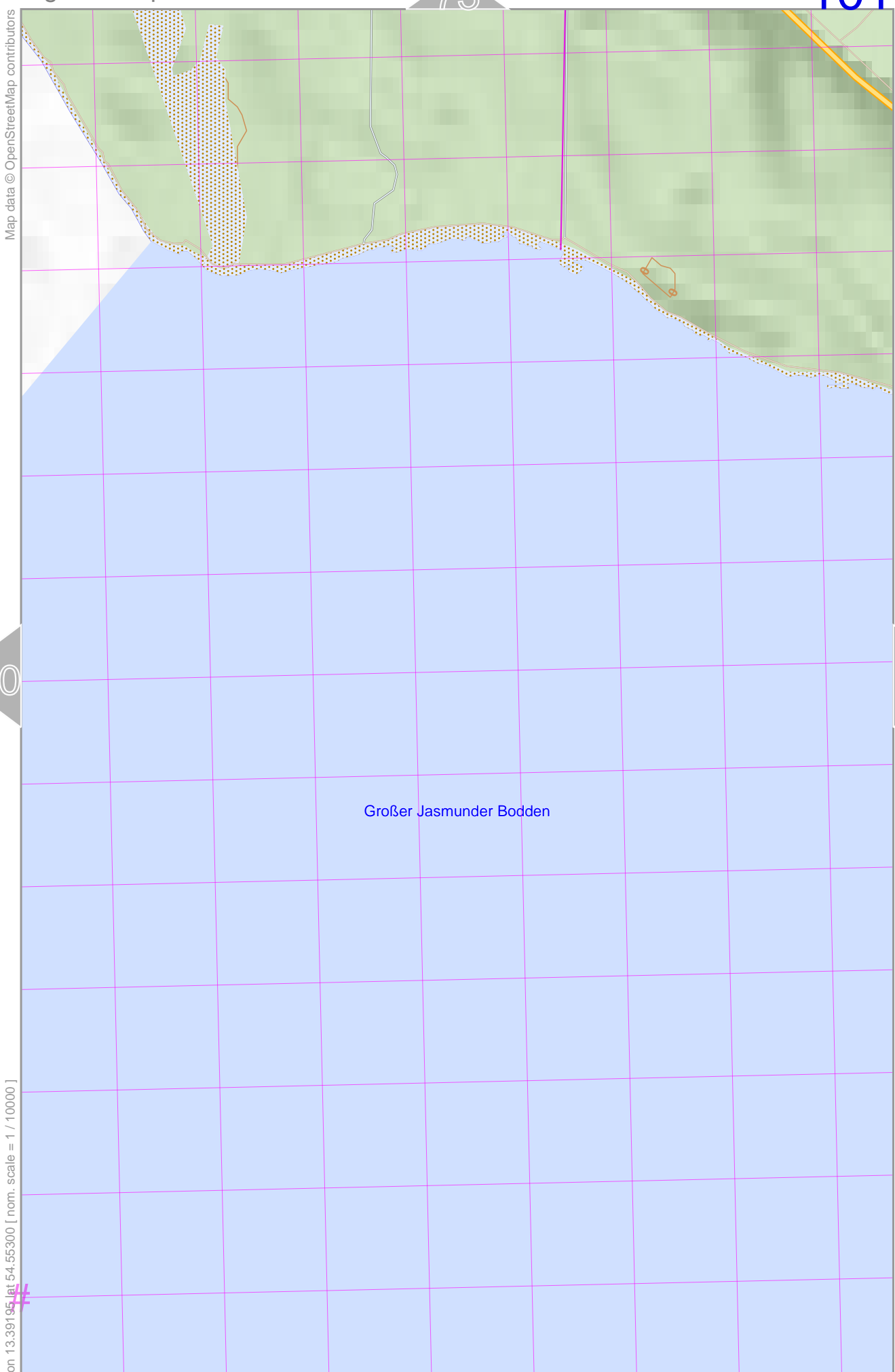
lon 13.39350 lat 54.57699



lon 13.36719 lat 54.55300 [ nom. scale = 1 / 100000 ]

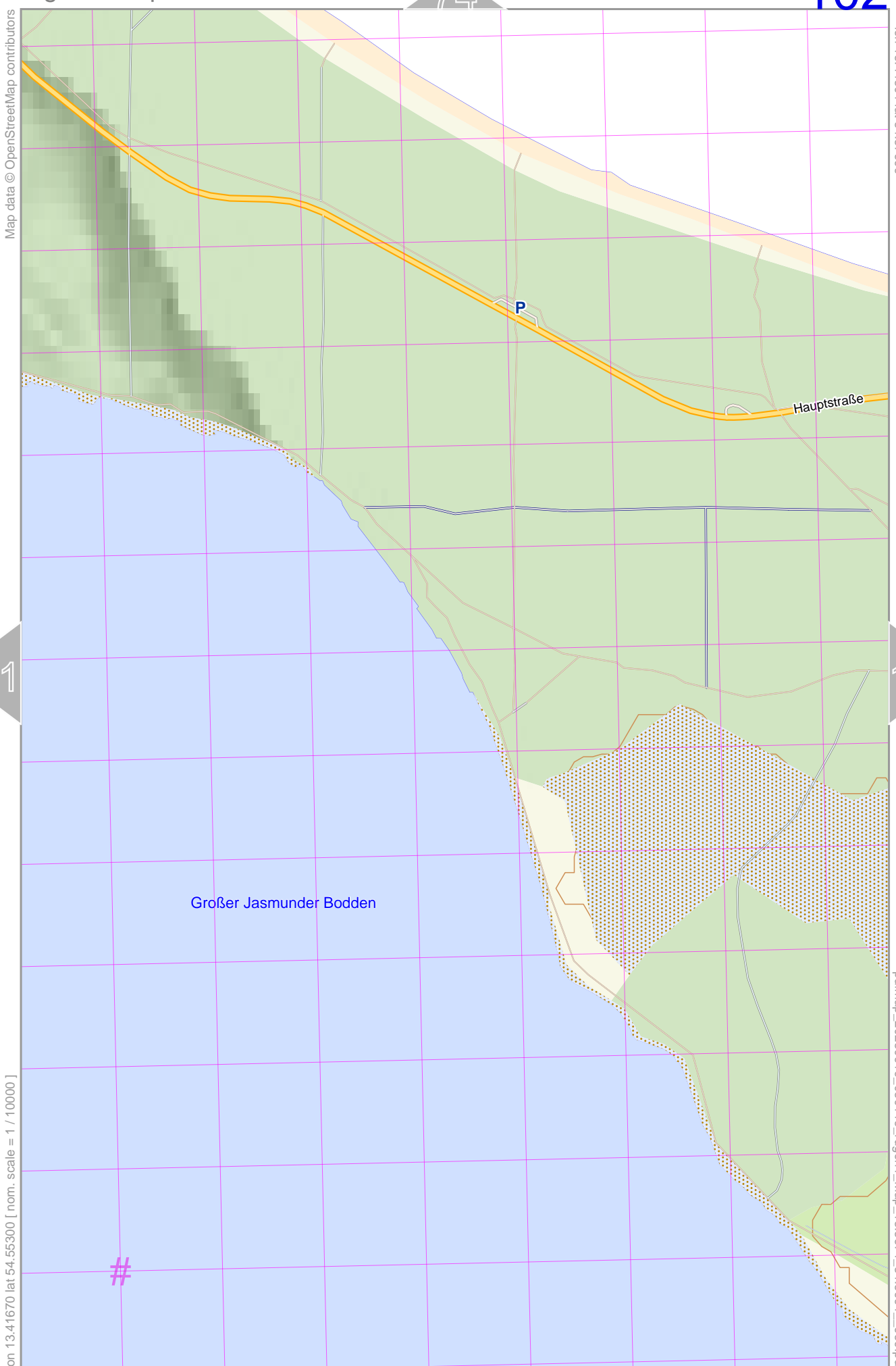
pdfmap\_20230919\_050116\_rügen1\_Map\_13.3671\_54.5991\_959.pdf

# UTM: 33 U easting 394.40 km northing 6046.40 km  
UTM-Grid-width = 200m  
Contour interval = 20m



400

102



Map data © OpenStreetMap contributors

lon 13.44301 lat 54.57699

401

103

Großer Jasmunder Bodden

Hauptstraße

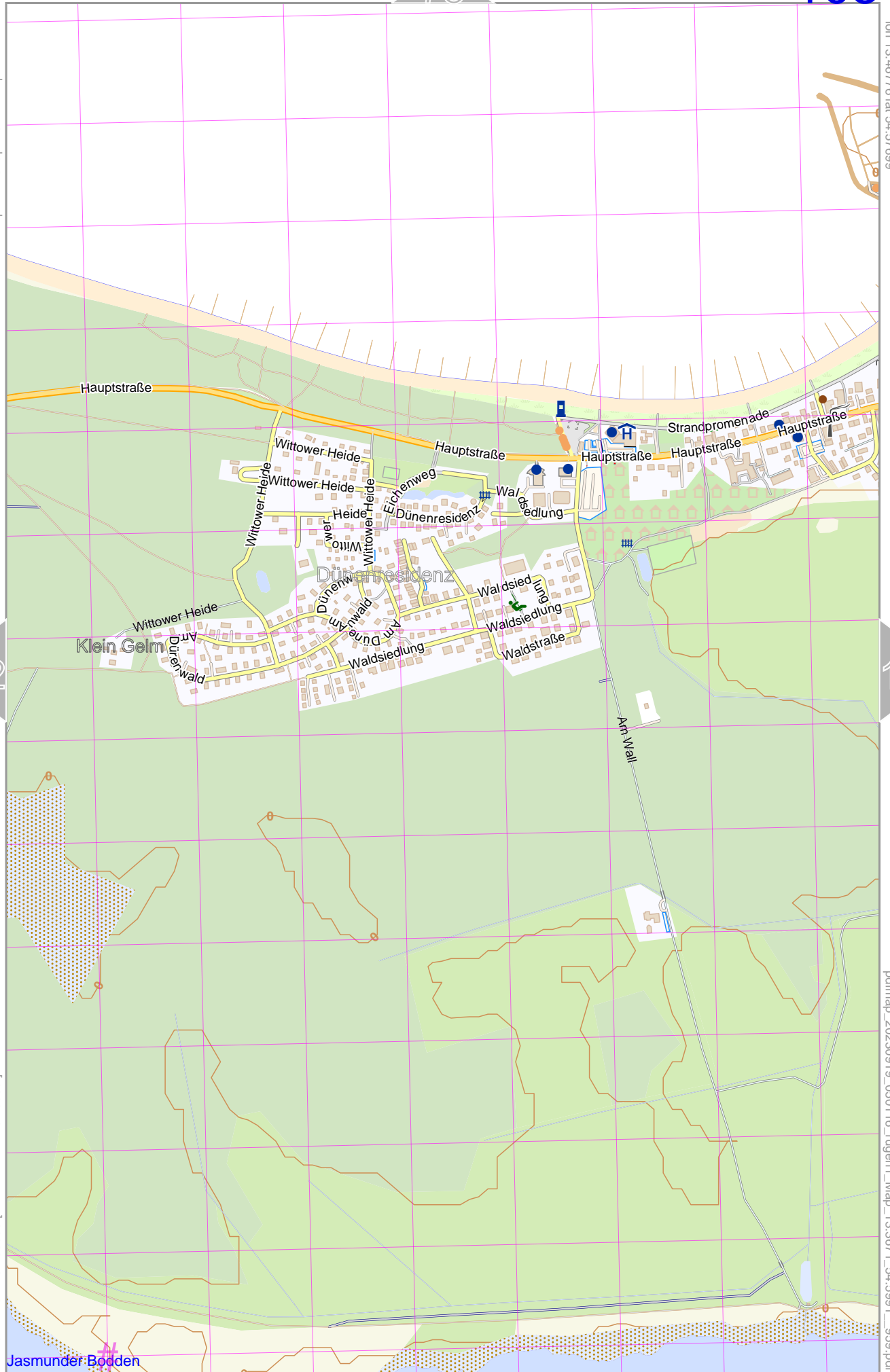
lon 13.41670 lat 54.55300 [ nom. scale = 1 / 10000 ]

pdfmap\_20230919\_050116\_rügen1\_Map\_13.3671\_54.5991\_959.pdf

# UTM: 33 U easting 397.80 km northing 6046.40 km  
 UTM-Grid-width = 200m  
 Contour interval = 20m

Map data © OpenStreetMap contributors

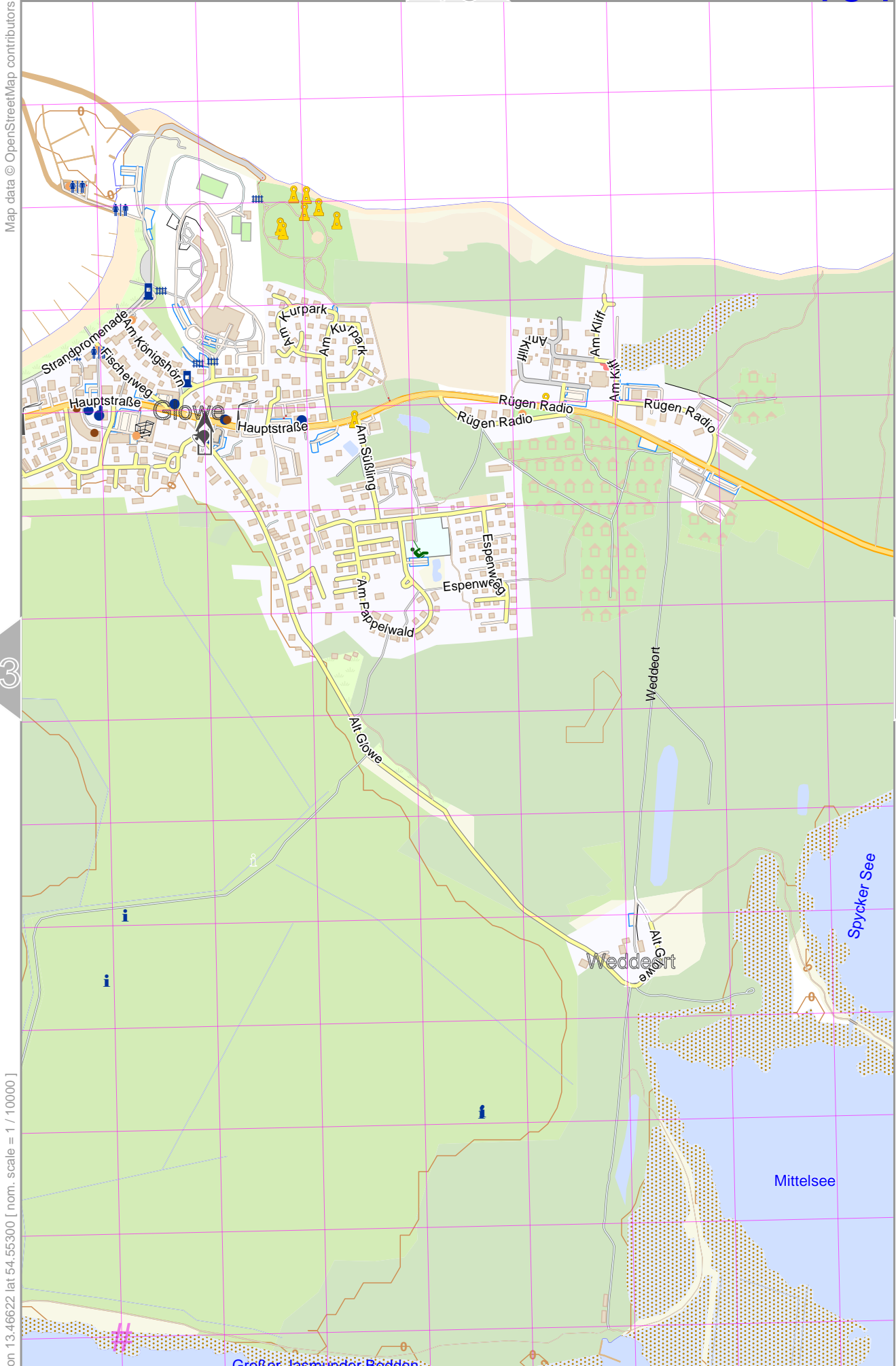
lon 13.46776 lat 54.57699



lon 13.44146 lat 54.55300 [ nom. scale = 1 / 100000 ]

pdfmap\_20230919\_050116\_rügen1\_Map\_13.3671\_54.5991\_959.pdf

# UTM: 33 U easting 399.40 km northing 6046.20 km  
 UTM-Grid-width = 200m  
 Contour interval = 20m



Map data © OpenStreetMap contributors

lon 13.49252 lat 54.57699

403

105

lon 13.46622 lat 54.55300 [ nom. scale = 1 / 10000 ]

pdfmap\_20230919\_050116\_rügen1\_Map\_13.3671\_54.5991\_959.pdf

# UTM: 33 U easting 401.00 km northing 6046.20 km  
 UTM-Grid-width = 200m  
 Contour interval = 20m



Map data © OpenStreetMap contributors

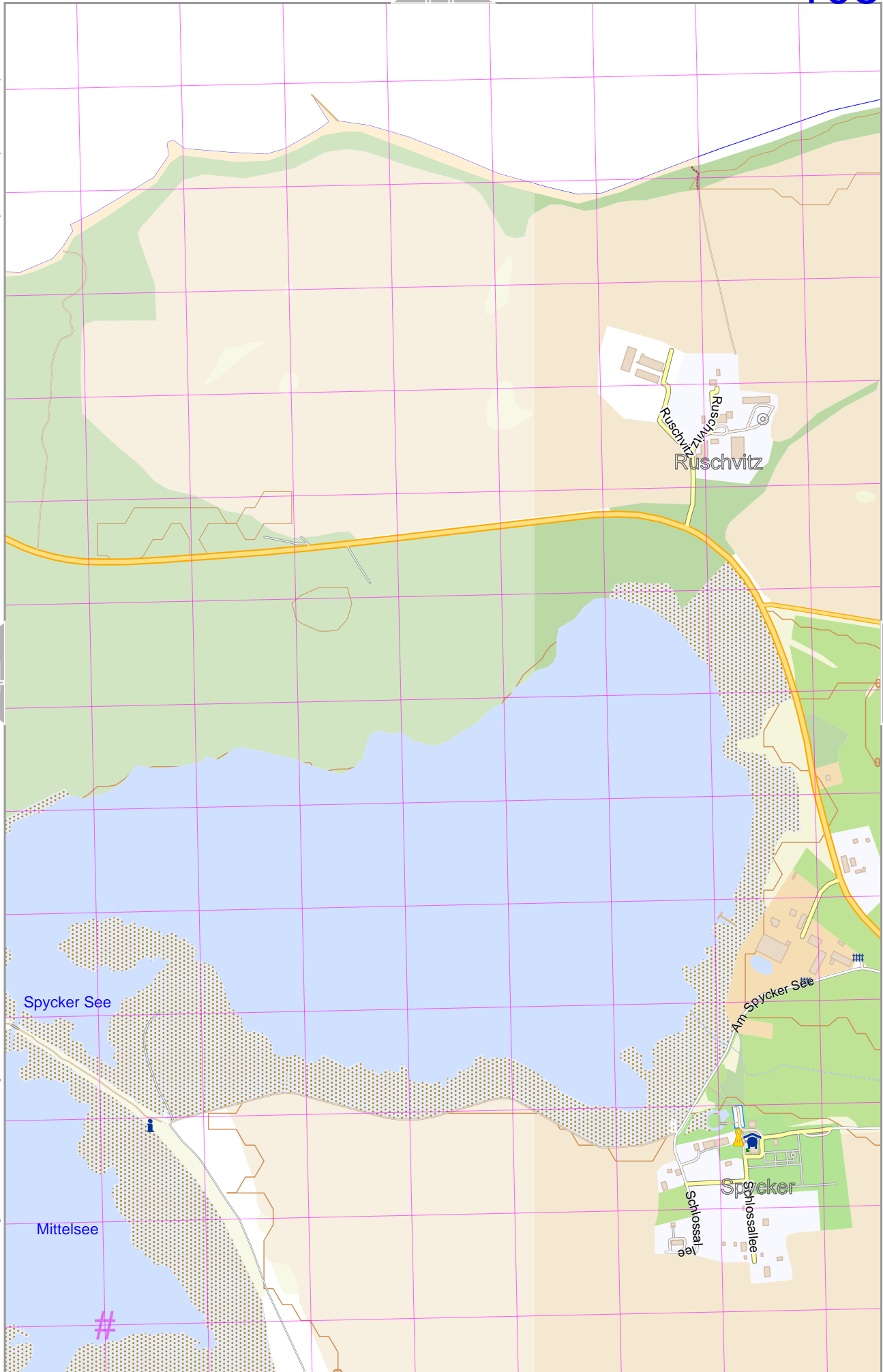
lon 13.51728 lat 54.57699

104

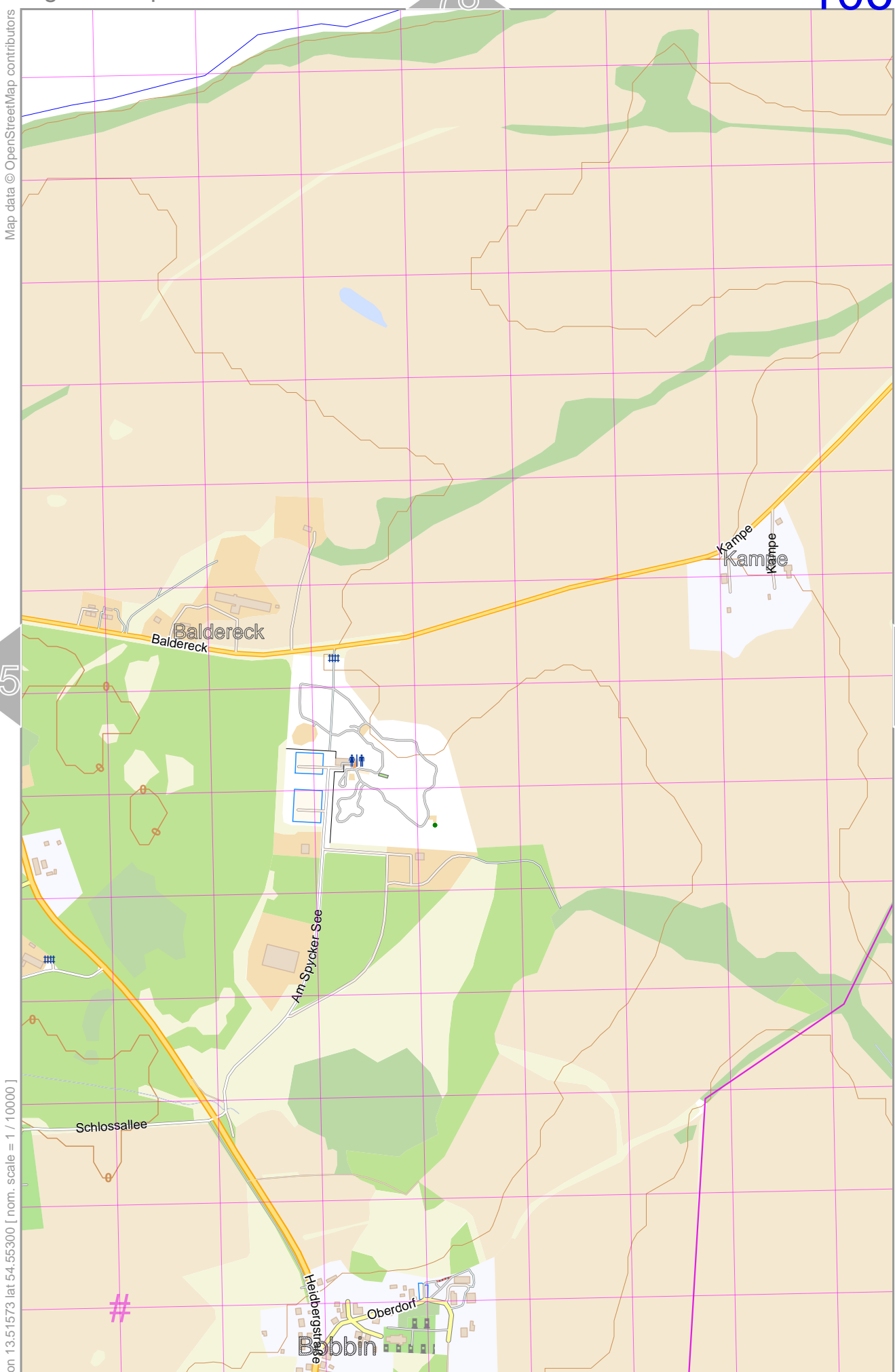
106

lon 13.49097 lat 54.55300 [ nom. scale = 1 / 10000 ]

pdfmap\_20230919\_050116\_rügen1\_Map\_13.3671\_54.5991\_959.pdf



# UTM: 33 U easting 402.60 km northing 6046.20 km  
 UTM-Grid-width = 200m  
 Contour interval = 20m



Map data © OpenStreetMap contributors

lon 13.54203 lat 54.57699

405

107

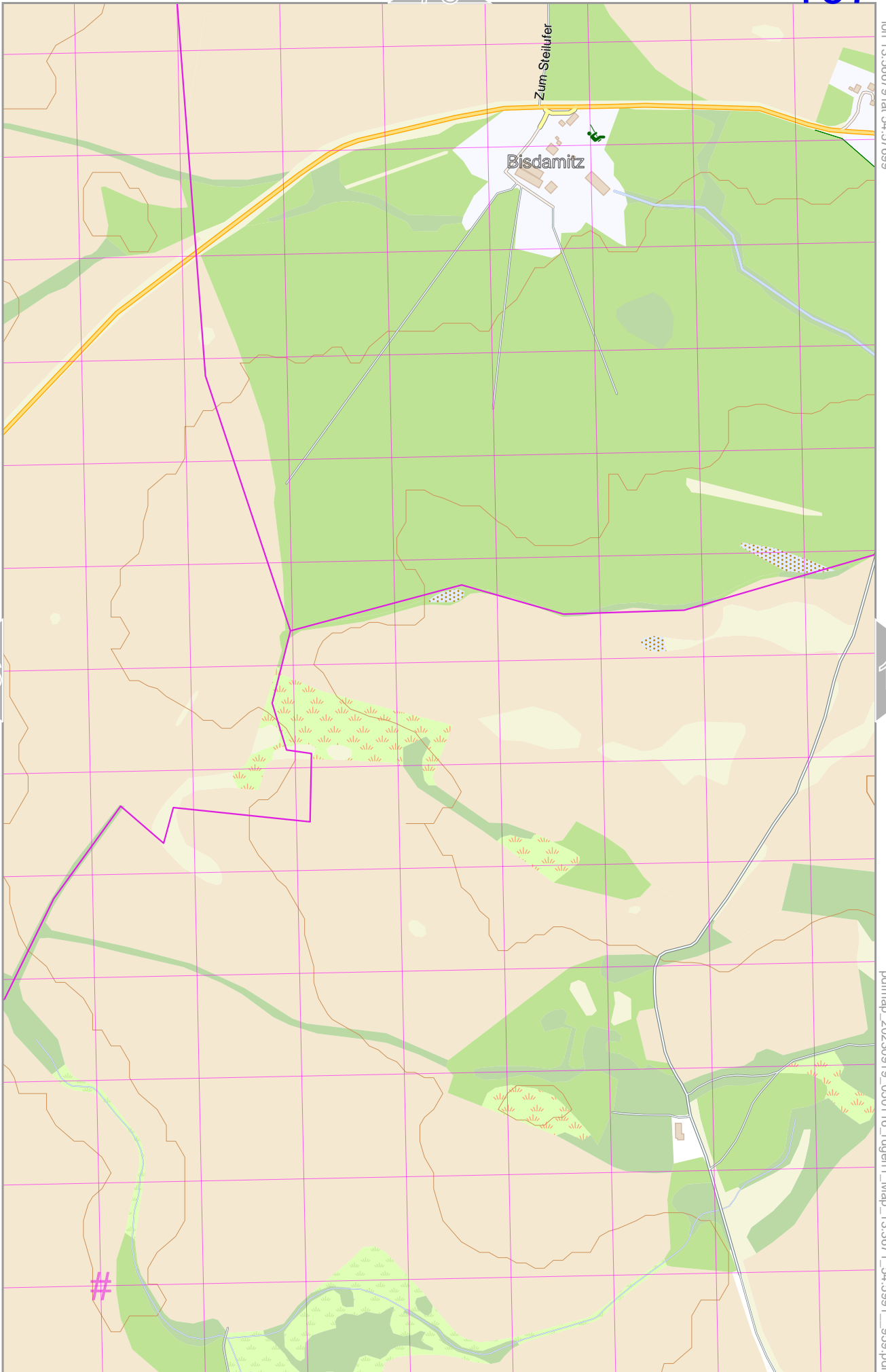
lon 13.51573 lat 54.55300 [ nom. scale = 1 / 100000 ]

pdfmap\_20230919\_050116\_rügen1\_Map\_13.3671\_54.5991\_959.pdf

# UTM: 33 U easting 404.20 km northing 6046.20 km  
 UTM-Grid-width = 200m  
 Contour interval = 20m

Map data © OpenStreetMap contributors

lon 13.56679 lat 54.57699



lon 13.54049 lat 54.55300 [ nom. scale = 1 / 10000 ]

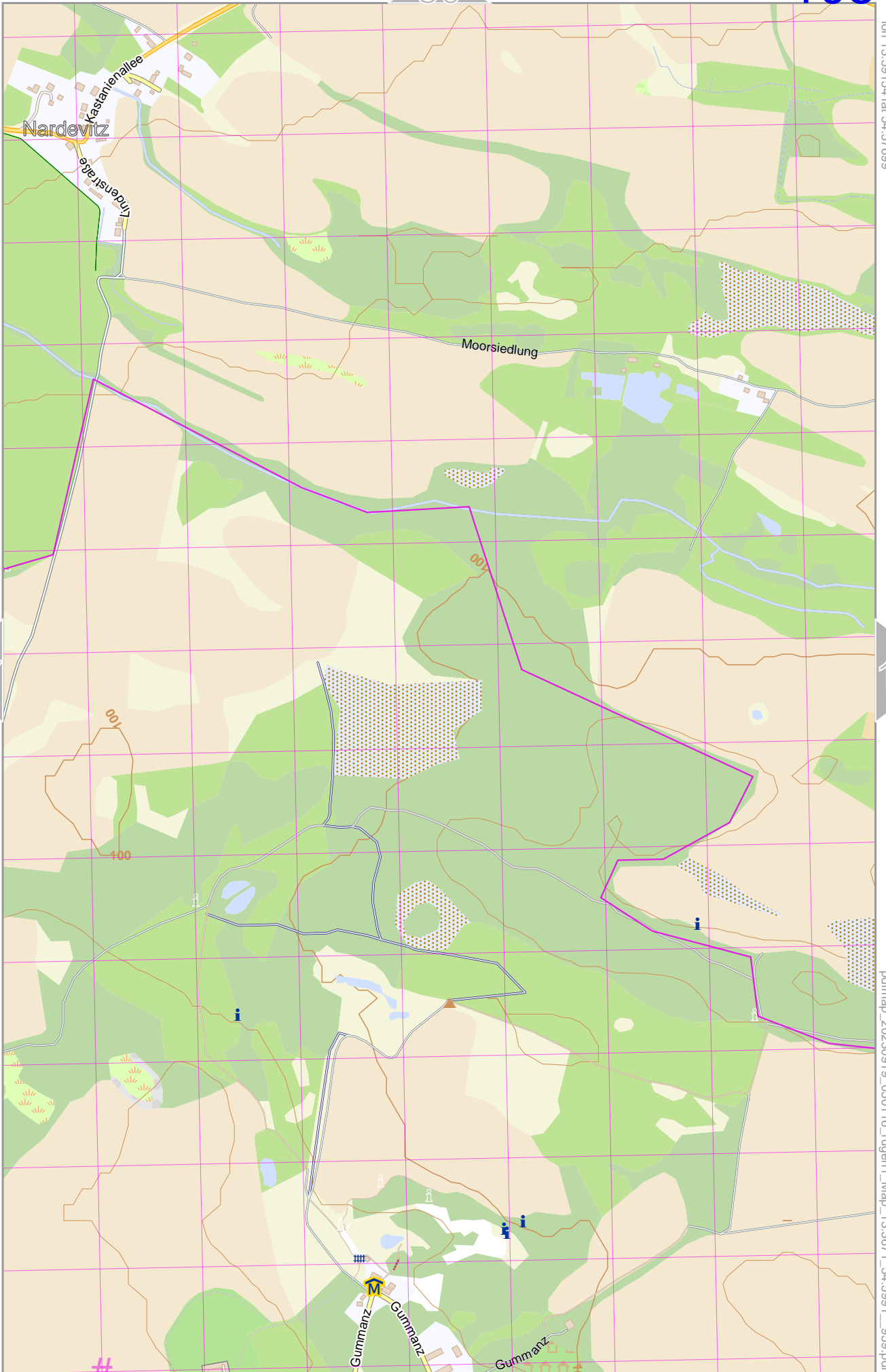
pdfmap\_20230919\_050116\_rügen1\_Map\_13.3671\_54.5991\_959.pdf

# UTM: 33 U easting 405.80 km northing 6046.20 km

UTM-Grid-width = 200m  
Contour interval = 20m

Map data © OpenStreetMap contributors

lon 13.59154 lat 54.57699



407

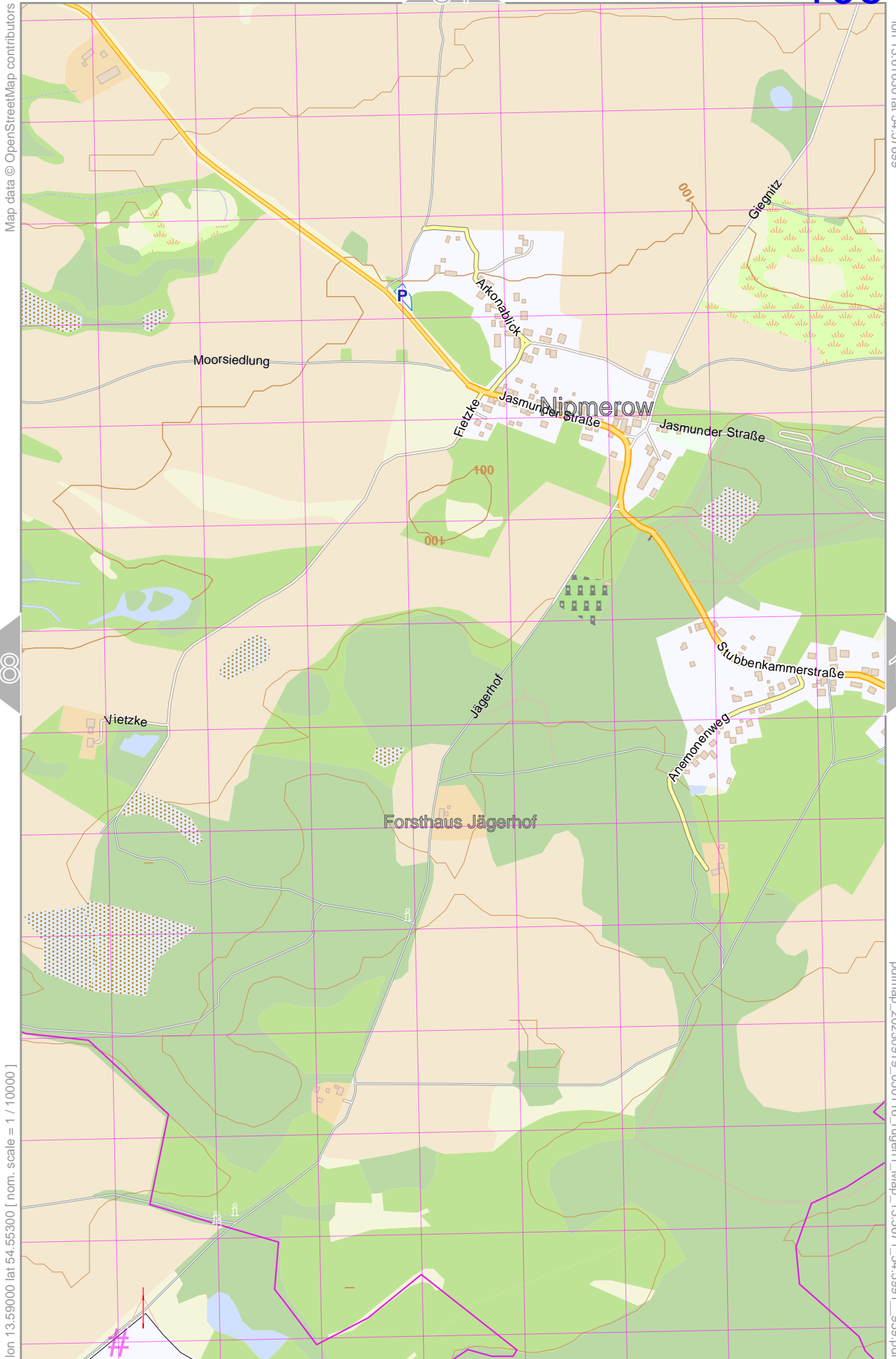
109

lon 13.566524 lat 54.55300 [ nom. scale = 1 / 10000 ]

pdfmap\_20230919\_050116\_rügen1\_Map\_13.3671\_54.5991\_959.pdf

# UTM: 33 U easting 407.40 km northing 6046.00 km

UTM-Grid-width = 200m  
Contour interval = 20m



Map data © OpenStreetMap contributors

lon 13.61630 lat 54.57699

lon 13.59000 lat 54.55300 [ nom. scale = 1 / 10000 ]

pdfmap\_20230919\_050116\_rügen1\_Map\_13.3671\_54.5991\_959.pdf

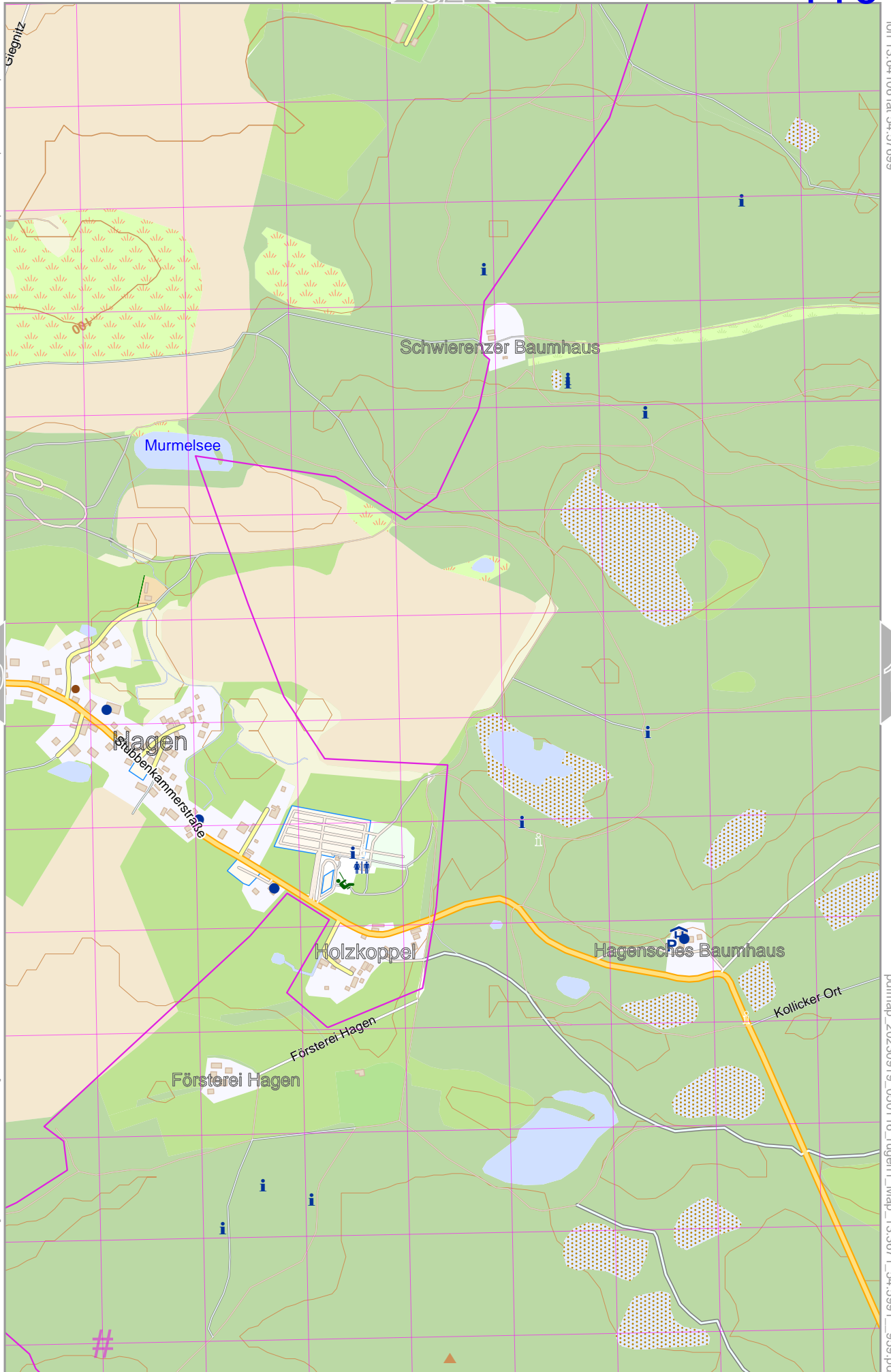
# UTM: 33 U easting 409.00 km northing 6046.00 km  
 UTM-Grid-width = 200m  
 Contour interval = 20m

Map data © OpenStreetMap contributors

lon 13.64106 lat 54.57699

lon 13.61475 lat 54.55300 [ nom. scale = 1 / 10000 ]

pdfmap\_20230919\_050116\_rügen1\_Map\_13.3671\_54.5991\_959.pdf



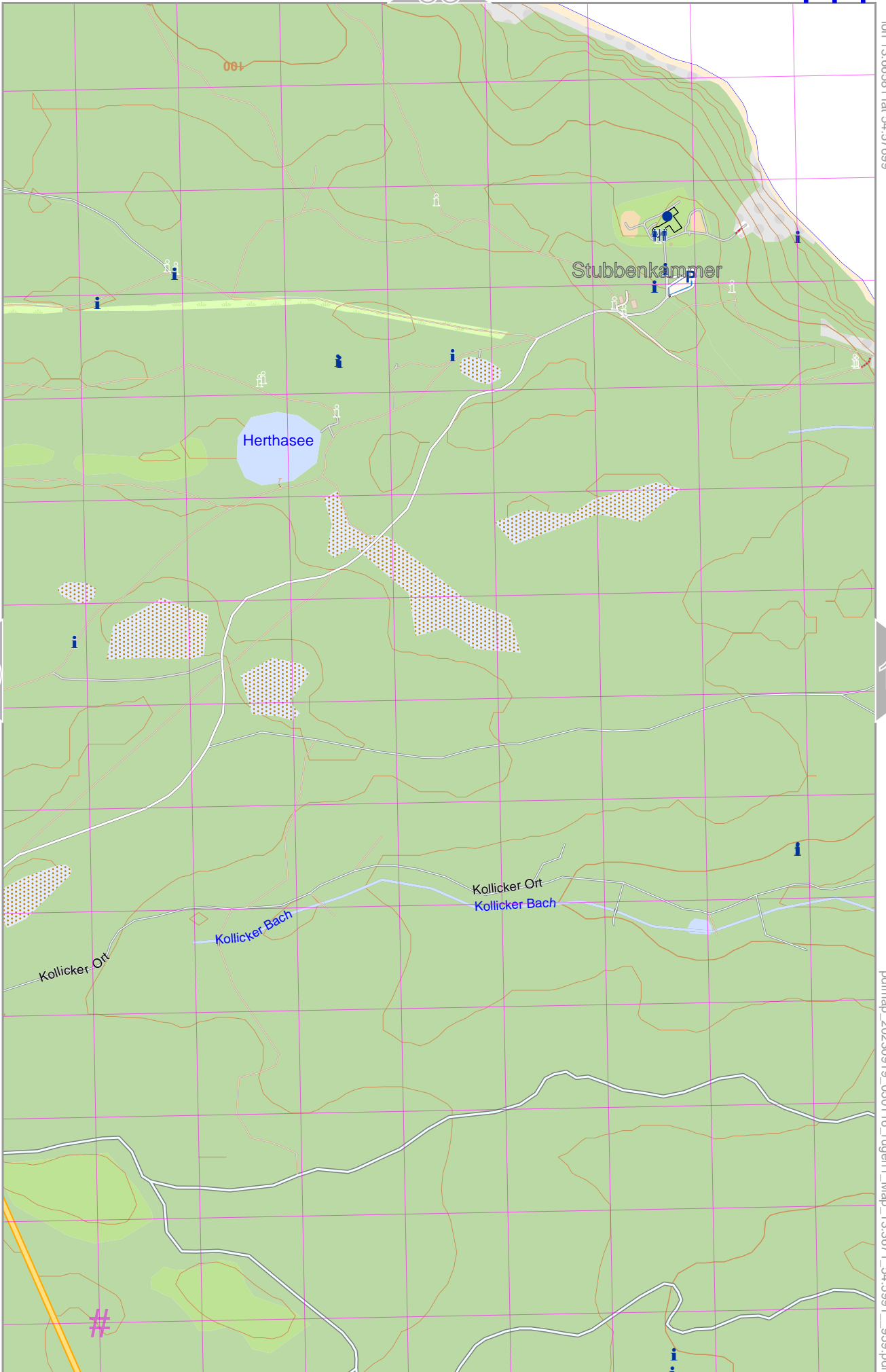
# UTM: 33 U easting 410.60 km northing 6046.00 km

UTM-Grid-width = 200m

Contour interval = 20m

Map data © OpenStreetMap contributors

lon 13.66581 lat 54.57699



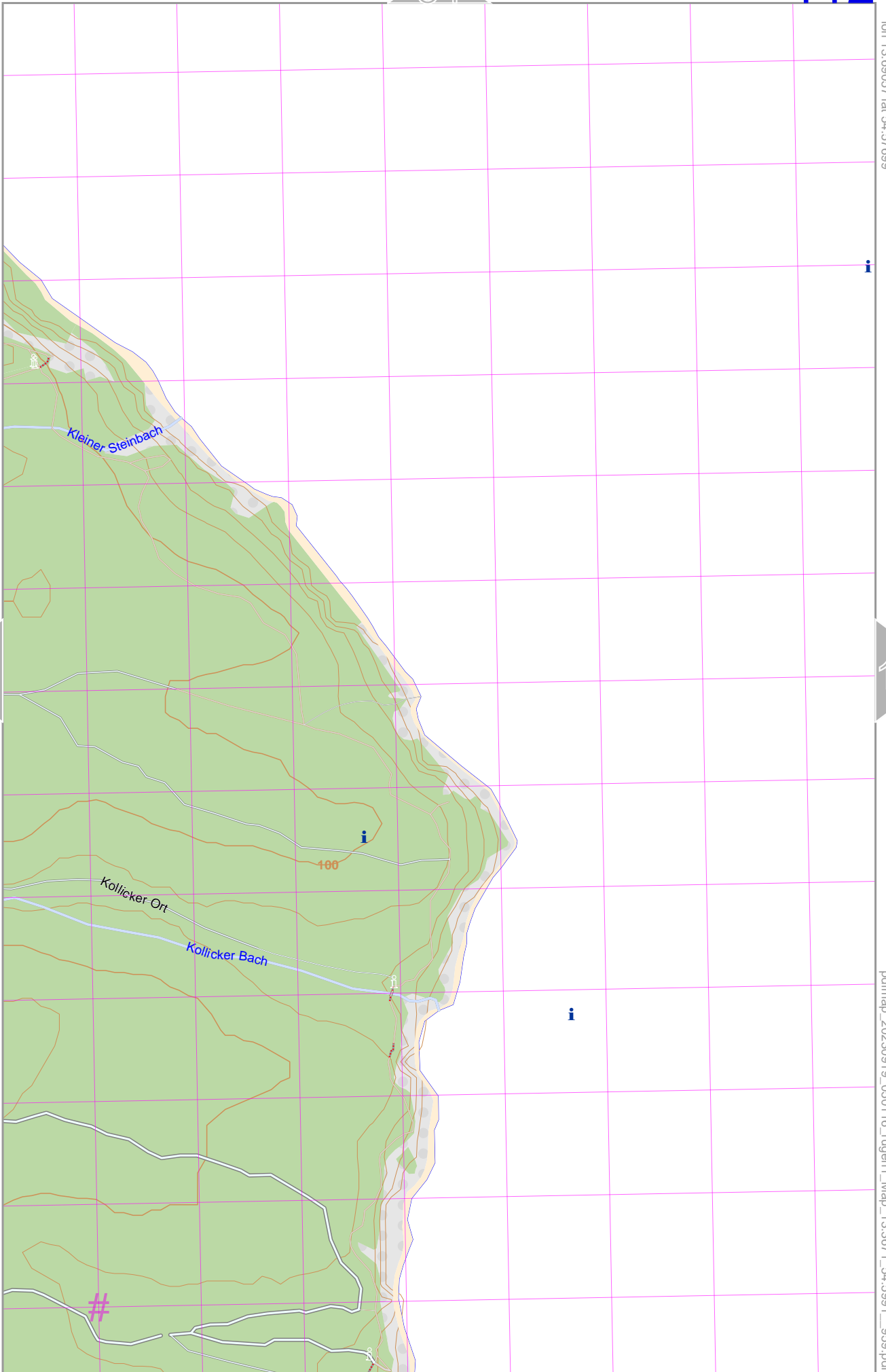
lon 13.63951 lat 54.55300 [ nom. scale = 1 / 100000 ]

pdfmap\_20230919\_050116\_rügen1\_Map\_13.3671\_54.5991\_959.pdf

# UTM: 33 U easting 412.20 km northing 6046.00 km  
 UTM-Grid-width = 200m  
 Contour interval = 20m

Map data © OpenStreetMap contributors

lon 13.69057 lat 54.57699



lon 13.66427 lat 54.55300 [ nom. scale = 1 / 10000 ]

pdfmap\_20230919\_050116\_rügen1\_Map\_13.3671\_54.5991\_959.pdf

# UTM: 33 U easting 413.80 km northing 6046.00 km

UTM-Grid-width = 200m  
Contour interval = 20m



Map data © OpenStreetMap contributors

lon 13.71533 lat 54.57699

12

lon 13.68902 lat 54.55300 [ nom. scale = 1 / 10000 ]

pdfmap\_20230919\_050116\_rügen1\_Map\_13.3671\_54.5991\_959.pdf

#

# UTM: 33 U easting 415.40 km northing 6046.00 km  
UTM-Grid-width = 200m  
Contour interval = 20m