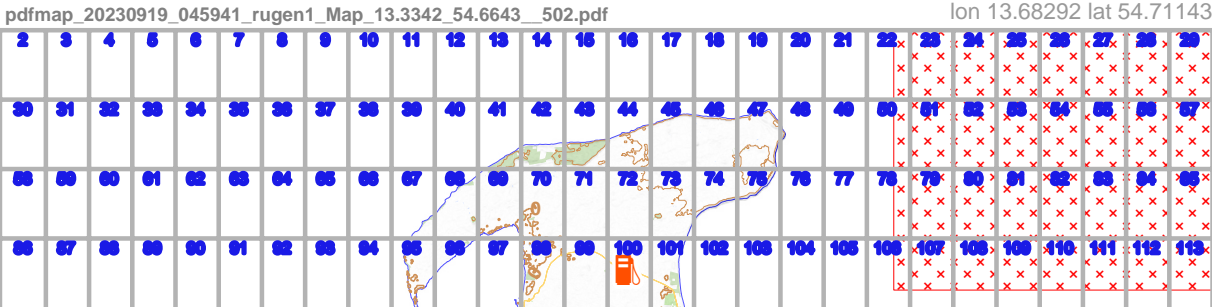


rügen1_Map



lon 12.98709 lat 54.61819
[nom. scale = 1 / 280000]

rügen1_Map

Map data © OpenStreetMap contributors

lon 13.01344 lat 54.71143


lon 12.98709 lat 54.68745 [nom. scale = 1 / 10000]

pdfmap_20230919_045941_rügen1_Map_13.3342_54.6643_502.pdf

UTM: 33 U easting 370.40 km northing 6062.00 km
UTM-Grid-width = 200m
Contour interval = 20m



rügen1_Map



2

4

#

UTM: 33 U easting 372.00 km northing 6062.00 km
 UTM-Grid-width = 200m
 Contour interval = 20m

31

rügen1_Map

Map data © OpenStreetMap contributors

lon 13.06303 lat 54.71143

lon 13.03668 lat 54.68745 [nom. scale = 1 / 10000]

pdfmap_20230919_045941_rügen1_Map_13.3342_54.6643_502.pdf

UTM: 33 U easting 373.60 km northing 6061.80 km
UTM-Grid-width = 200m
Contour interval = 20m

32

rügen1_Map

Map data © OpenStreetMap contributors

lon 13.08783 lat 54.71143



lon 13.06148 lat 54.68745 [nom. scale = 1 / 10000]


pdfmap_20230919_045941_rügen1_Map_13.3342_54.6643_502.pdf

#

UTM: 33 U easting 375.20 km northing 6061.80 km
UTM-Grid-width = 200m
Contour interval = 20m



rügen1_Map



Map data © OpenStreetMap contributors

lon 13.11262 lat 54.71143

5

7

lon 13.08628 lat 54.68745 [nom. scale = 1 / 10000]

pdfmap_20230919_045941_rügen1_Map_13.3342_54.6643_502.pdf

#

UTM: 33 U easting 376.80 km northing 6061.80 km

UTM-Grid-width = 200m
Contour interval = 20m

34

rügen1_Map

Map data © OpenStreetMap contributors

lon 13.13742 lat 54.71143

lon 13.11107 lat 54.68745 [nom. scale = 1 / 10000]

pdfmap_20230919_045941_rügen1_Map_13.3342_54.6643_502.pdf

UTM: 33 U easting 378.40 km northing 6061.80 km
UTM-Grid-width = 200m
Contour interval = 20m

35

Map data © OpenStreetMap contributors

lon 13.16221 lat 54.71143



lon 13.13587 lat 54.68745 [nom. scale = 1 / 10000]

pdfmap_20230919_045941_rügen1_Map_13.3342_54.6643_502.pdf

#

UTM: 33 U easting 380.00 km northing 6061.80 km
UTM-Grid-width = 200m
Contour interval = 20m



Map data © OpenStreetMap contributors

lon 13.18701 lat 54.71143

lon 13.16066 lat 54.68745 [nom. scale = 1 / 10000]

pdfmap_20230919_045941_rügen1_Map_13.3342_54.6643_502.pdf

UTM: 33 U easting 381.60 km northing 6061.60 km
UTM-Grid-width = 200m
Contour interval = 20m



Map data © OpenStreetMap contributors

lon 13.21180 lat 54.71143

lon 13.18546 lat 54.68745 [nom. scale = 1 / 10000]

pdfmap_20230919_045941_rügen1_Map_13.3342_54.6643_502.pdf

UTM: 33 U easting 383.20 km northing 6061.60 km
UTM-Grid-width = 200m
Contour interval = 20m

38

 www.milvusmap.eu 





#

Map data © OpenStreetMap contributors

lon 13.23660 lat 54.71143

10

12

lon 13.21025 lat 54.68745 [nom. scale = 1 / 10000]

pdfmap_20230919_045941_rügen1_Map_13.3342_54.6643_502.pdf

#

UTM: 33 U easting 384.80 km northing 6061.60 km
UTM-Grid-width = 200m
Contour interval = 20m

39

Map data © OpenStreetMap contributors

lon 13.26140 lat 54.71143



lon 13.23505 lat 54.68745 [nom. scale = 1 / 10000]

pdfmap_20230919_045941_rügen1_Map_13.3342_54.6643_502.pdf

#

UTM: 33 U easting 386.40 km northing 6061.60 km
UTM-Grid-width = 200m
Contour interval = 20m



Map data © OpenStreetMap contributors

lon 13.28619 lat 54.71143

12

14

lon 13.25985 lat 54.68745 [nom. scale = 1 / 10000]

pdfmap_20230919_045941_rügen1_Map_13.3342_54.6643_502.pdf

#

UTM: 33 U easting 388.00 km northing 6061.60 km
UTM-Grid-width = 200m
Contour interval = 20m

41

Map data © OpenStreetMap contributors

lon 13.31099 lat 54.71143

13

15

lon 13.28464 lat 54.68745 [nom. scale = 1 / 10000]

pdfmap_20230919_045941_rügen1_Map_13.3342_54.6643_502.pdf

#

UTM: 33 U easting 389.60 km northing 6061.40 km
UTM-Grid-width = 200m
Contour interval = 20m

42

Map data © OpenStreetMap contributors

lon 13.33578 lat 54.71143

14

16

lon 13.30944 lat 54.68745 [nom. scale = 1 / 10000]

pdfmap_20230919_045941_rügen1_Map_13.3342_54.6643_502.pdf

#

UTM: 33 U easting 391.20 km northing 6061.40 km
UTM-Grid-width = 200m
Contour interval = 20m

43

Map data © OpenStreetMap contributors

lon 13.36058 lat 54.71143

15

17

lon 13.33423 lat 54.68745 [nom. scale = 1 / 10000]

pdfmap_20230919_045941_rügen1_Map_13.3342_54.6843_502.pdf

#

UTM: 33 U easting 392.80 km northing 6061.40 km
UTM-Grid-width = 200m
Contour interval = 20m

44

Map data © OpenStreetMap contributors

lon 13.38537 lat 54.71143

16

18

lon 13.35903 lat 54.68745 [nom. scale = 1 / 10000]

pdfmap_20230919_045941_rügen1_Map_13.3342_54.6643_502.pdf

#

UTM: 33 U easting 394.40 km northing 6061.40 km
UTM-Grid-width = 200m
Contour interval = 20m

45

Map data © OpenStreetMap contributors

lon 13.41017 lat 54.71143

17

19

lon 13.38382 lat 54.68745 [nom. scale = 1 / 10000]

pdfmap_20230919_045941_rügen1_Map_13.3942_54.6643_502.pdf

#

UTM: 33 U easting 396.00 km northing 6061.40 km
UTM-Grid-width = 200m
Contour interval = 20m

4.6

Map data © OpenStreetMap contributors

lon 13.43497 lat 54.71143

18

20

lon 13.40862 lat 54.68745 [nom. scale = 1 / 10000]

pdfmap_20230919_045941_rügen1_Map_13.3342_54.6643_502.pdf

#

UTM: 33 U easting 397.60 km northing 6061.20 km
UTM-Grid-width = 200m
Contour interval = 20m

47

Map data © OpenStreetMap contributors

lon 13.45976 lat 54.71143



lon 13.43342 lat 54.68745 [nom. scale = 1 / 10000]

pdfmap_20230919_045941_rügen1_Map_13.3342_54.6643_502.pdf

#

UTM: 33 U easting 399.20 km northing 6061.20 km
UTM-Grid-width = 200m
Contour interval = 20m



Map data © OpenStreetMap contributors

lon 13.48456 lat 54.71143

20

22

lon 13.45821 lat 54.68745 [nom. scale = 1 / 10000]

pdfmap_20230919_045941_rügen1_Map_13.3342_54.6643_502.pdf

#

UTM: 33 U easting 400.80 km northing 6061.20 km
UTM-Grid-width = 200m
Contour interval = 20m

4.9

Map data © OpenStreetMap contributors

lon 13.50935 lat 54.71143

21

23

lon 13.48301 lat 54.68745 [nom. scale = 1 / 10000]

pdfmap_20230919_045941_rügen1_Map_13.3342_54.6643_502.pdf

#

UTM: 33 U easting 402.40 km northing 6061.20 km
UTM-Grid-width = 200m
Contour interval = 20m

50

Map data © OpenStreetMap contributors

lon 13.53415 lat 54.71143

lon 13.50780 lat 54.68745 [nom. scale = 1 / 100000]

pdfmap_20230919_045941_rügen1_Map_13.3342_54.6643_502.pdf

UTM: 33 U easting 404.00 km northing 6061.20 km
UTM-Grid-width = 200m
Contour interval = 20m


51

 www.milvusmap.eu

 © creative commons

22

24




Map data © OpenStreetMap contributors

lon 13.55894 lat 54.71143

lon 13.53260 lat 54.68745 [nom. scale = 1 / 10000]

pdfmap_20230919_045941_rügen1_Map_13.3342_54.6643_502.pdf



23

25

UTM: 33 U easting 405.60 km northing 6061.20 km
 UTM-Grid-width = 200m
 Contour interval = 20m

52

Map data © OpenStreetMap contributors

lon 13.58374 lat 54.71143

lon 13.55740 lat 54.68745 [nom. scale = 1 / 10000]

pdfmap_20230919_045941_rügen1_Map_13.3342_54.6643_502.pdf

UTM: 33 U easting 407.20 km northing 6061.00 km
UTM-Grid-width = 200m
Contour interval = 20m

24

26

53

Map data © OpenStreetMap contributors

lon 13.60854 lat 54.71143

lon 13.58219 lat 54.68745 [nom. scale = 1 / 10000]

pdfmap_20230919_045941_rügen1_Map_13.3342_54.6643_502.pdf

UTM: 33 U easting 408.80 km northing 6061.00 km
UTM-Grid-width = 200m
Contour interval = 20m

25

27

54

Map data © OpenStreetMap contributors

lon 13.63333 lat 54.71143

26

28

lon 13.60699 lat 54.68745 [nom. scale = 1 / 10000]

pdfmap_20230919_045941_rügen1_Map_13.3342_54.6643_502.pdf

UTM: 33 U easting 410.40 km northing 6061.00 km
UTM-Grid-width = 200m
Contour interval = 20m

55


Map data © OpenStreetMap contributors

lon 13.665813 lat 54.71143

lon 13.63178 lat 54.68745 [nom. scale = 1 / 100000]

pdfmap_20230919_045941_rügen1_Map_13.3342_54.6643_502.pdf

UTM: 33 U easting 412.00 km northing 6061.00 km
UTM-Grid-width = 200m
Contour interval = 20m



Map data © OpenStreetMap contributors

lon 13.68292 lat 54.71143


28

lon 13.65658 lat 54.68745 [nom. scale = 1 / 10000]

pdfmap_20230919_045941_rügen1_Map_13.3342_54.6643_502.pdf

UTM: 33 U easting 413.40 km northing 6061.00 km
UTM-Grid-width = 200m
Contour interval = 20m

57



Map data © OpenStreetMap contributors

lon 13.03823 lat 54.68835

lon 13.01189 lat 54.66436 [nom. scale = 1 / 10000]

pdfmap_20230919_045941_rügen1_Map_13.3342_54.6643_502.pdf

UTM: 33 U easting 371.80 km northing 6059.40 km
UTM-Grid-width = 200m
Contour interval = 20m

59

30

32

3

#

Map data © OpenStreetMap contributors

lon 13.06303 lat 54.68835

31

33

lon 13.03668 lat 54.66436 [nom. scale = 1 / 10000]

#

pdfmap_20230919_045941_rügen1_Map_13.3342_54.6643_502.pdf

UTM: 33 U easting 373.40 km northing 6059.40 km

UTM-Grid-width = 200m
Contour interval = 20m

60

Map data © OpenStreetMap contributors

lon 13.08783 lat 54.68835

32

34

lon 13.06148 lat 54.66436 [nom. scale = 1 / 10000]

pdfmap_20230919_045941_rügen1_Map_13.3342_54.6643_502.pdf

#

UTM: 33 U easting 375.00 km northing 6059.20 km
UTM-Grid-width = 200m
Contour interval = 20m

Map data © OpenStreetMap contributors

lon 13.11262 lat 54.68835

33

35

lon 13.08628 lat 54.66436 [nom. scale = 1 / 10000]

pdfmap_20230919_045941_rügen1_Map_13.3342_54.6643_502.pdf

UTM: 33 U easting 376.60 km northing 6059.20 km
UTM-Grid-width = 200m
Contour interval = 20m

62

Map data © OpenStreetMap contributors

lon 13.13742 lat 54.68835

34

36

lon 13.11107 lat 54.66436 [nom. scale = 1 / 10000]

pdfmap_20230919_045941_rügen1_Map_13.3342_54.6643_502.pdf

UTM: 33 U easting 378.20 km northing 6059.20 km
UTM-Grid-width = 200m
Contour interval = 20m

63

8

Map data © OpenStreetMap contributors

lon 13.16221 lat 54.68835

35

37

lon 13.13587 lat 54.66436 [nom. scale = 1 / 10000]

pdfmap_20230919_045941_rügen1_Map_13.3342_54.6643_502.pdf

UTM: 33 U easting 379.80 km northing 6059.20 km
UTM-Grid-width = 200m
Contour interval = 20m

64

Map data © OpenStreetMap contributors

lon 13.18701 lat 54.68835

36


38

lon 13.16066 lat 54.66436 [nom. scale = 1 / 10000]

pdfmap_20230919_045941_rügen1_Map_13.3342_54.6643_502.pdf

UTM: 33 U easting 381.40 km northing 6059.00 km
UTM-Grid-width = 200m
Contour interval = 20m

65



37

39

#

UTM: 33 U easting 383.00 km northing 6059.00 km
 UTM-Grid-width = 200m
 Contour interval = 20m

66

Map data © OpenStreetMap contributors

lon 13.23660 lat 54.68835

lon 13.21025 lat 54.66436 [nom. scale = 1 / 10000]

pdfmap_20230919_045941_rügen1_Map_13.3342_54.6643_502.pdf

UTM: 33 U easting 384.60 km northing 6059.00 km
UTM-Grid-width = 200m
Contour interval = 20m



Map data © OpenStreetMap contributors

lon 13.26140 lat 54.68835


lon 13.23505 lat 54.66436 [nom. scale = 1 / 10000]

pdfmap_20230919_045941_rügen1_Map_13.3342_54.6643_502.pdf

UTM: 33 U easting 386.20 km northing 6059.00 km
UTM-Grid-width = 200m
Contour interval = 20m



#



Map data © OpenStreetMap contributors

lon 13.28619 lat 54.68835

40

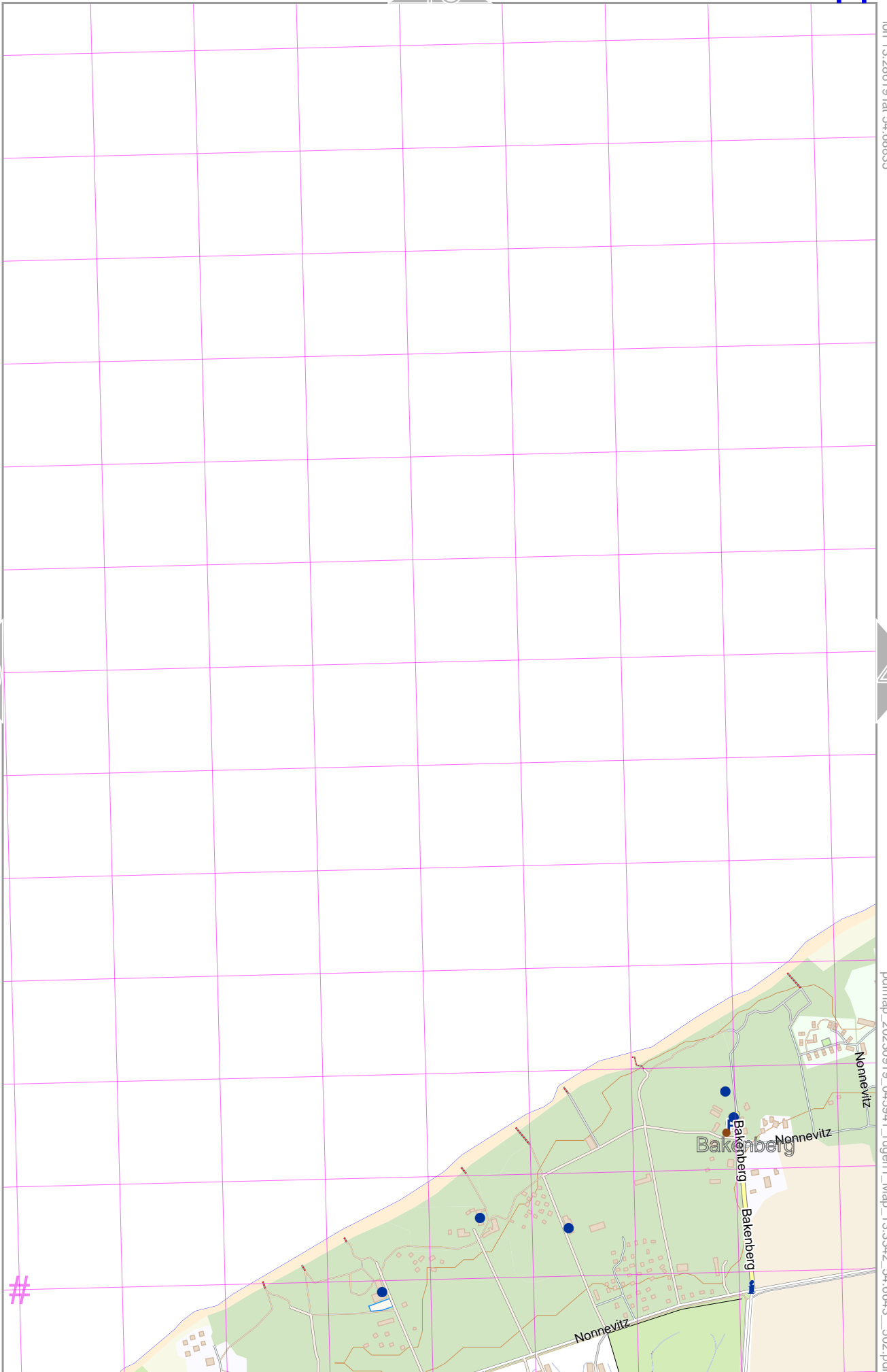
42

lon 13.25985 lat 54.66436 [nom. scale = 1 / 10000]

pdfmap_20230919_045941_rügen1_Map_13.3342_54.6643_502.pdf

UTM: 33 U easting 387.80 km northing 6059.00 km
UTM-Grid-width = 200m
Contour interval = 20m

69



Map data © OpenStreetMap contributors

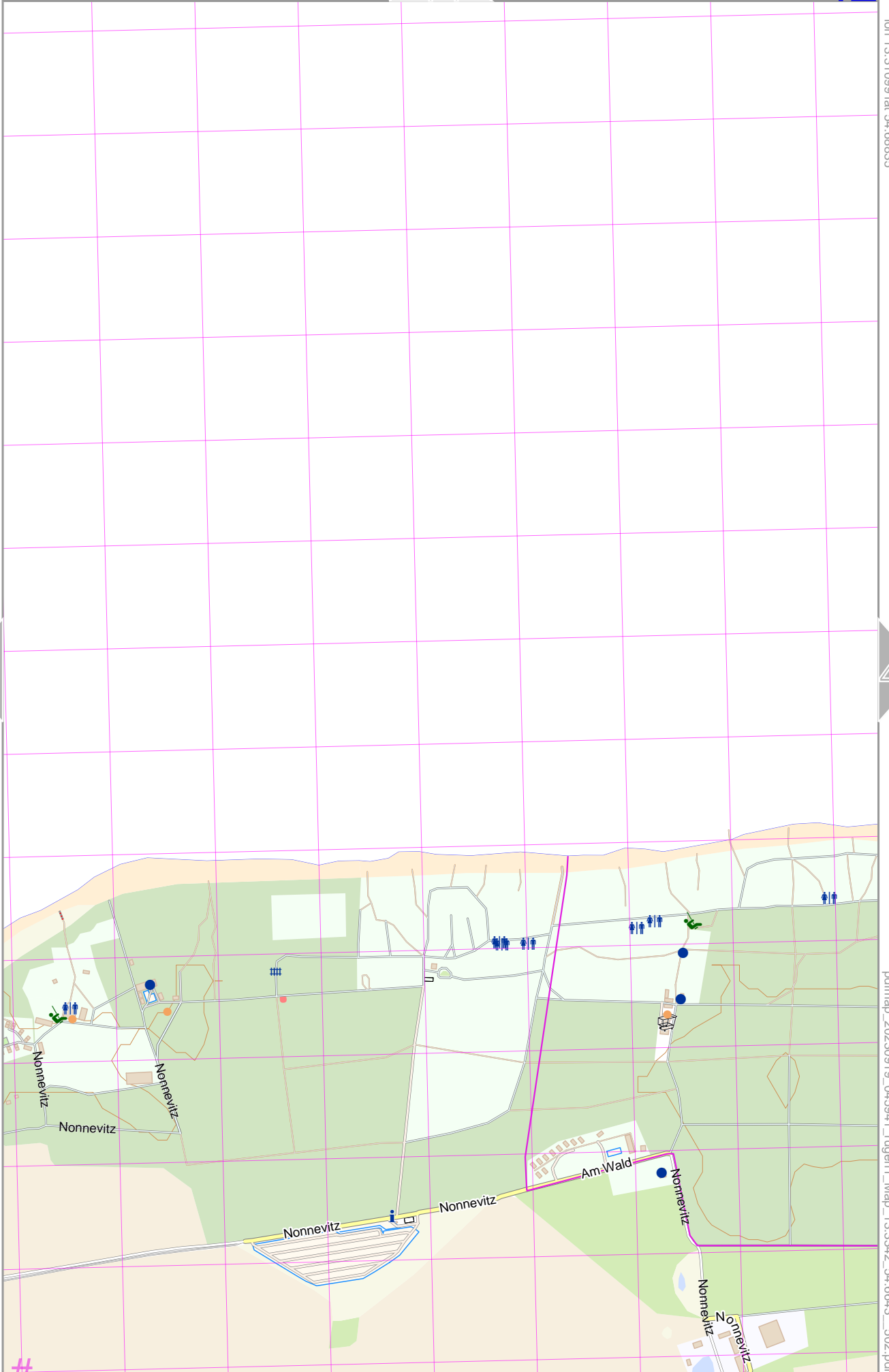
lon 13.31099 lat 54.66835

41

43

lon 13.28464 lat 54.66436 [nom. scale = 1 / 10000]

pdfmap_20230919_045941_rügen1_Map_13.3342_54.6643_502.pdf



UTM: 33 U easting 389.40 km northing 6058.80 km
 UTM-Grid-width = 200m
 Contour interval = 20m

Map data © OpenStreetMap contributors

lon 13.33578 lat 54.68835

42

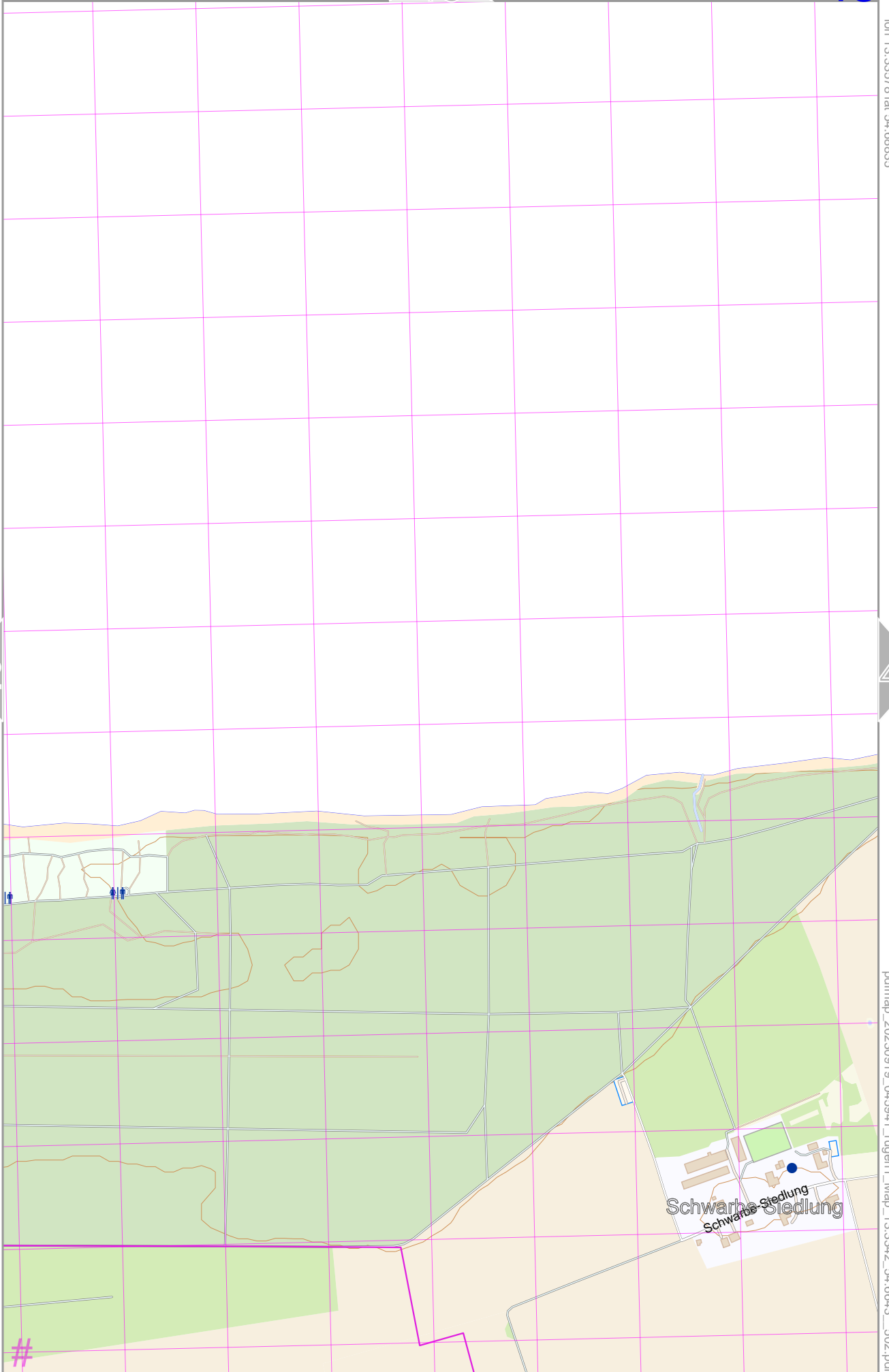
44

lon 13.30944 lat 54.66436 [nom. scale = 1 / 10000]

pdfmap_20230919_045941_rügen1_Map_13.3342_54.6643_502.pdf

UTM: 33 U easting 391.00 km northing 6058.80 km
UTM-Grid-width = 200m
Contour interval = 20m

71



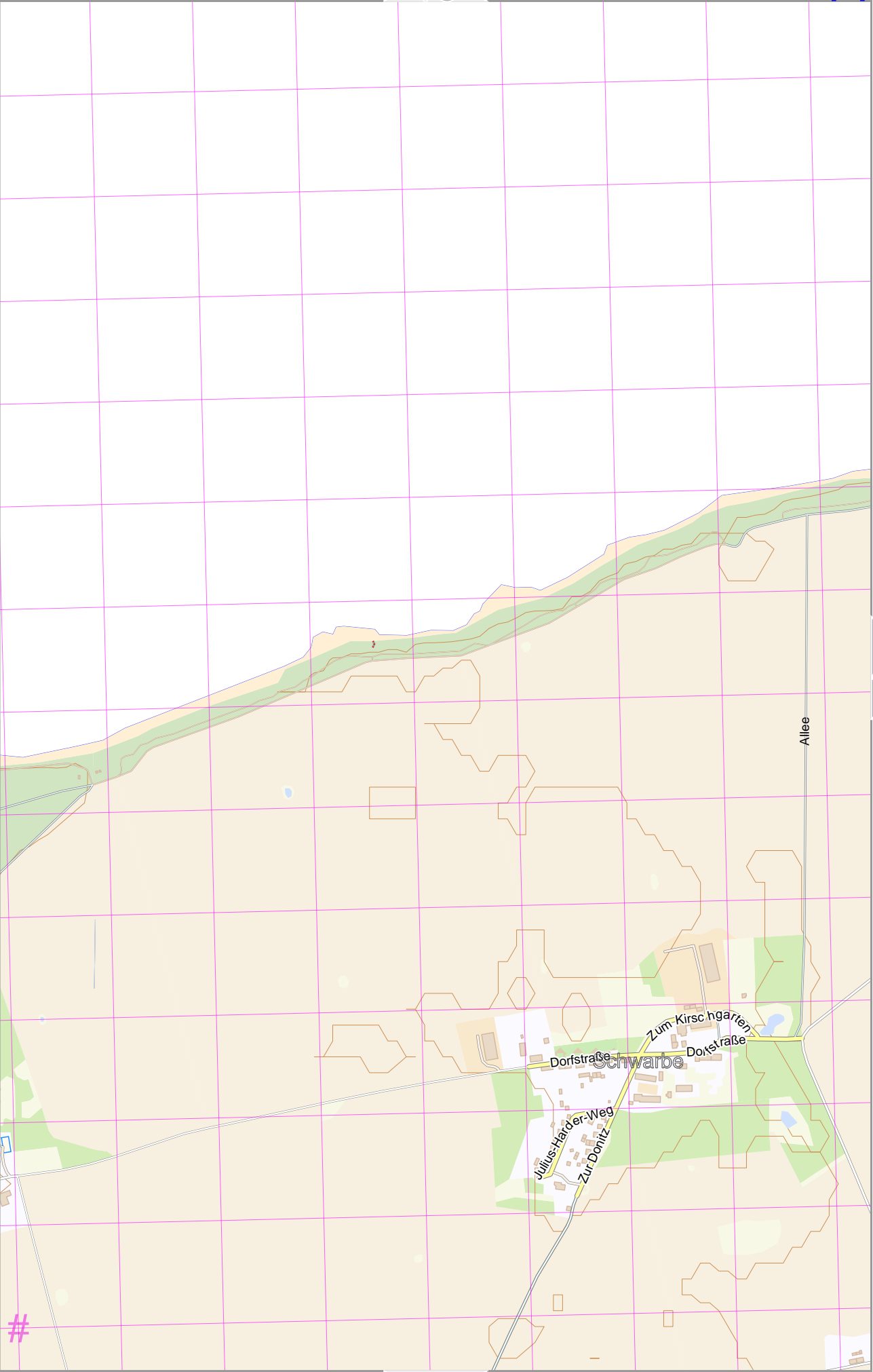
Map data © OpenStreetMap contributors

lon 13.36058 lat 54.68835

43

45

lon 13.33423 lat 54.66436 [nom. scale = 1 / 10000]



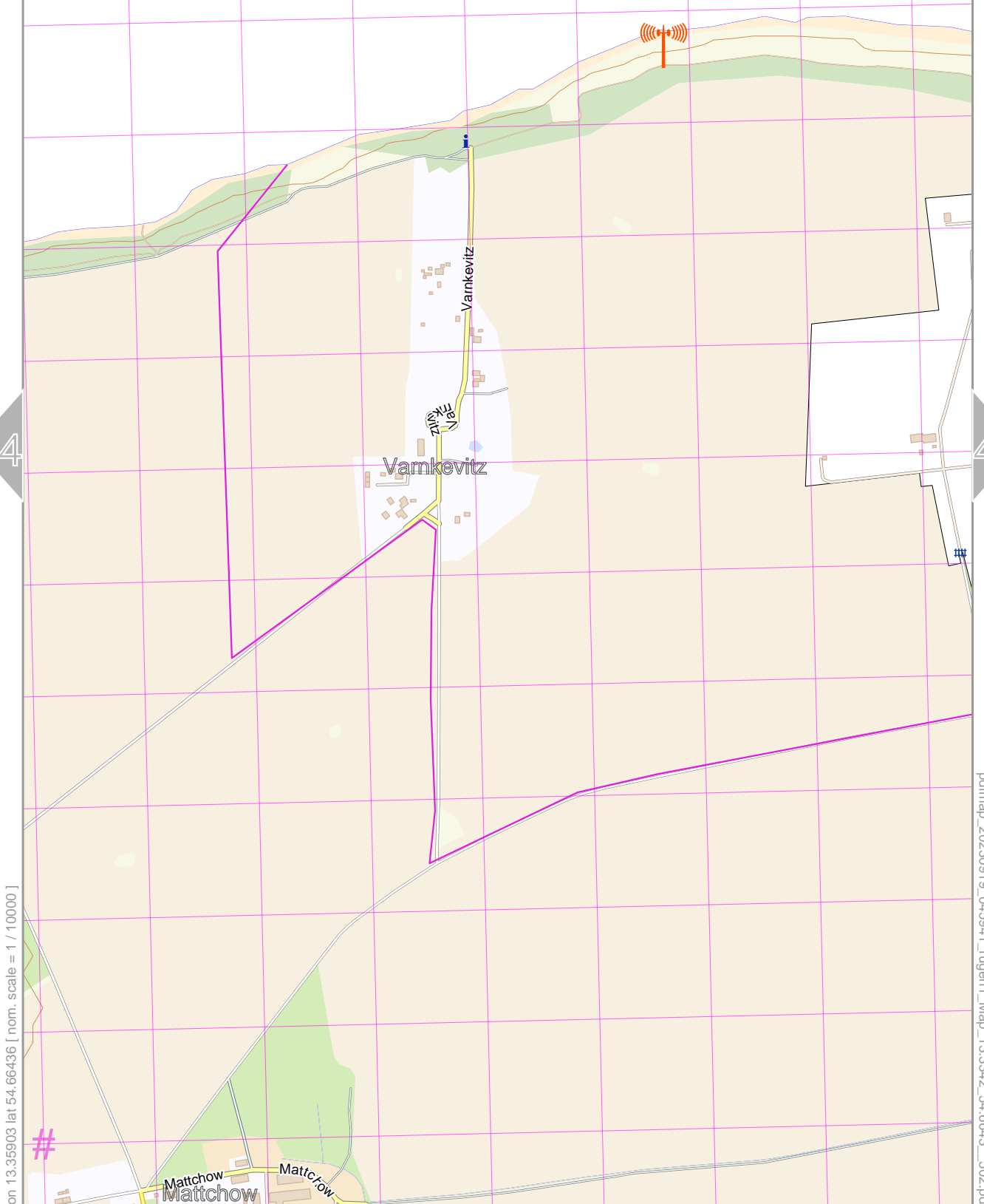
UTM: 33 U easting 392.60 km northing 6058.80 km
 UTM-Grid-width = 200m
 Contour interval = 20m

72

pdfmap_20230919_045941_rügen1_Map_13.3342_54.6643_502.pdf

Map data © OpenStreetMap contributors

lon 13.38537 lat 54.68835



44

46

lon 13.35903 lat 54.66436 [nom. scale = 1 / 10000]

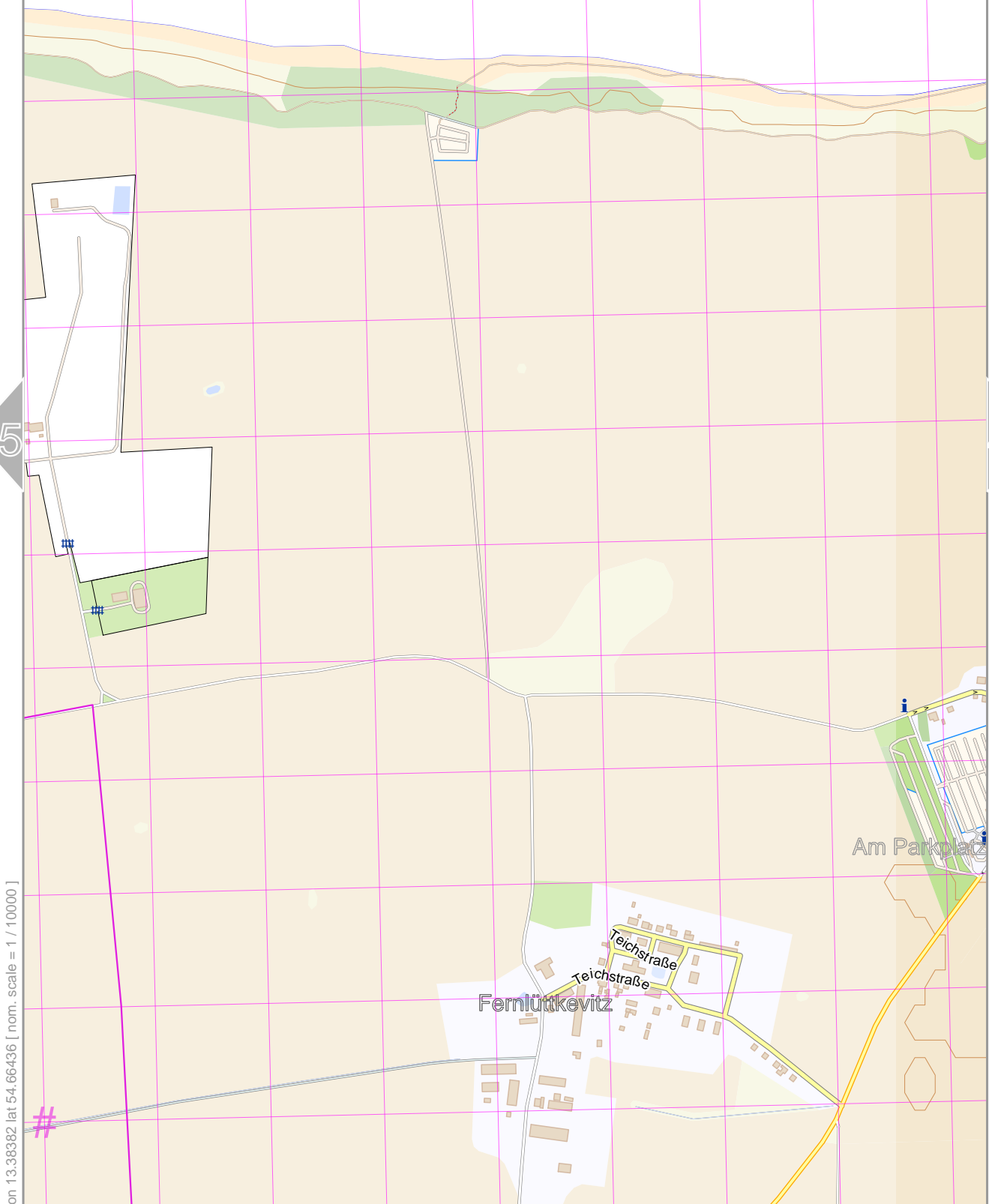
pdfmap_20230919_045941_rügen1_Map_13.3342_54.6643_502.pdf

UTM: 33 U easting 394.20 km northing 6058.80 km
 UTM-Grid-width = 200m
 Contour interval = 20m

73

Map data © OpenStreetMap contributors

lon 13.41017 lat 54.68835



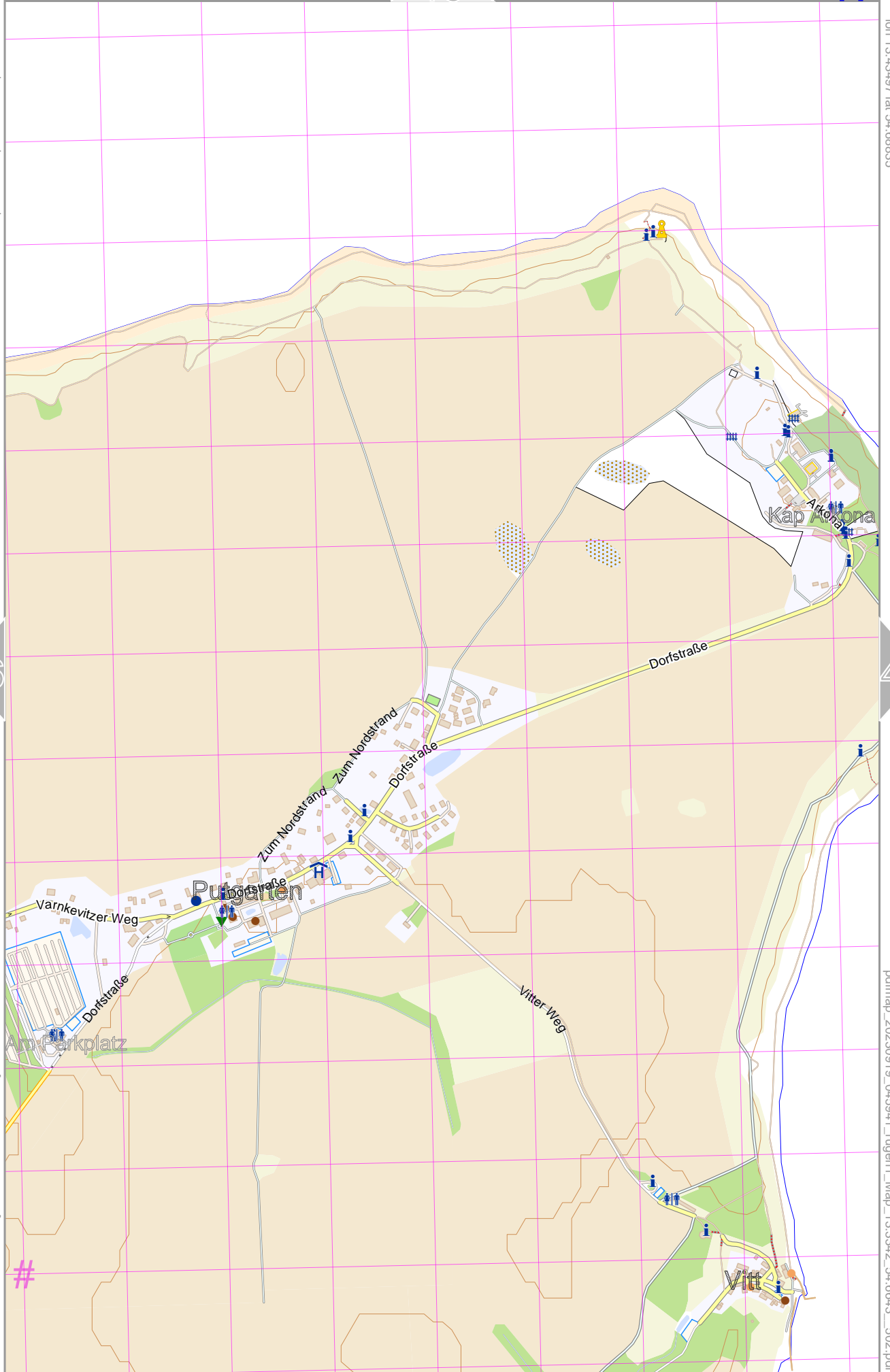
lon 13.38382 lat 54.66436 [nom. scale = 1 / 10000]

pdfmap_20230919_045941_rügen1_Map_13.3342_54.6643_502.pdf

UTM: 33 U easting 395.80 km northing 6058.80 km
 UTM-Grid-width = 200m
 Contour interval = 20m

Map data © OpenStreetMap contributors

lon 13.43497 lat 54.68835



46

48

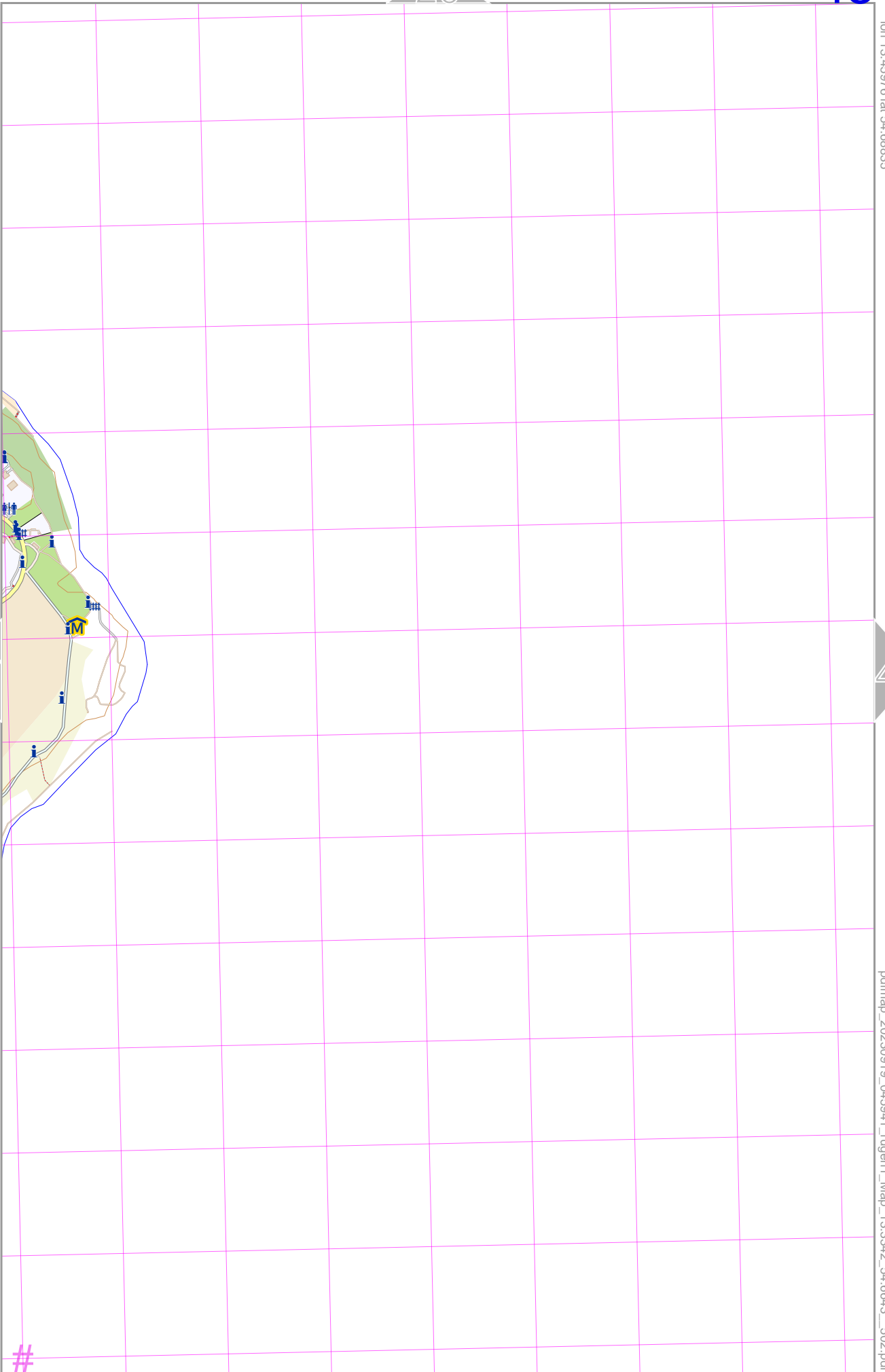
lon 13.40862 lat 54.66436 [nom. scale = 1 / 100000]

pdfmap_20230919_045941_rügen1_Map_13.3342_54.6643_502.pdf

UTM: 33 U easting 397.40 km northing 6058.80 km
 UTM-Grid-width = 200m
 Contour interval = 20m

Map data © OpenStreetMap contributors

lon 13.45976 lat 54.68835



lon 13.43342 lat 54.66436 [nom. scale = 1 / 10000]

pdfmap_20230919_045941_rügen1_Map_13.3342_54.6643_502.pdf

#

UTM: 33 U easting 399.00 km northing 6058.60 km
 UTM-Grid-width = 200m
 Contour interval = 20m

Map data © OpenStreetMap contributors

lon 13.48456 lat 54.68835

48

50

lon 13.45821 lat 54.66436 [nom. scale = 1 / 10000]

#

pdfmap_20230919_045941_rügen1_Map_13.3342_54.6643_502.pdf

UTM: 33 U easting 400.60 km northing 6058.60 km
UTM-Grid-width = 200m
Contour interval = 20m

77

Map data © OpenStreetMap contributors

lon 13.50935 lat 54.68835

lon 13.48301 lat 54.66436 [nom. scale = 1 / 10000]

#

pdfmap_20230919_045941_rügen1_Map_13.3342_54.6643_502.pdf


Map data © OpenStreetMap contributors

lon 13.53415 lat 54.66835

lon 13.50780 lat 54.66436 [nom. scale = 1 / 10000]

pdfmap_20230919_045941_rügen1_Map_13.3342_54.6643_502.pdf

UTM: 33 U easting 403.80 km northing 6058.60 km
UTM-Grid-width = 200m
Contour interval = 20m



Map data © OpenStreetMap contributors

lon 13.55894 lat 54.68835

lon 13.53260 lat 54.66436 [nom. scale = 1 / 10000]

pdfmap_20230919_045941_rügen1_Map_13.3342_54.6643_502.pdf

51

53

UTM: 33 U easting 405.40 km northing 6058.60 km
UTM-Grid-width = 200m
Contour interval = 20m

80

Map data © OpenStreetMap contributors

lon 13.58374 lat 54.68835

lon 13.55740 lat 54.66436 [nom. scale = 1 / 10000]

pdfmap_20230919_045941_rügen1_Map_13.3342_54.6643_502.pdf

52

54


#UTM: 33 U easting 407.00 km northing 6058.40 km
UTM-Grid-width = 200m
Contour interval = 20m

Map data © OpenStreetMap contributors

lon 13.60854 lat 54.68835

lon 13.58219 lat 54.66436 [nom. scale = 1 / 10000]

pdfmap_20230919_045941_rügen1_Map_13.3342_54.6643_502.pdf



53

55

UTM: 33 U easting 408.60 km northing 6058.40 km
 UTM-Grid-width = 200m
 Contour interval = 20m

Map data © OpenStreetMap contributors

lon 13.63333 lat 54.68835

lon 13.60699 lat 54.66436 [nom. scale = 1 / 10000]

pdfmap_20230919_045941_rügen1_Map_13.3342_54.6643_502.pdf

54

56

UTM: 33 U easting 410.20 km northing 6058.40 km
UTM-Grid-width = 200m
Contour interval = 20m

Map data © OpenStreetMap contributors

lon 13.65813 lat 54.68835

lon 13.63178 lat 54.66436 [nom. scale = 1 / 10000]

pdfmap_20230919_045941_rügen1_Map_13.3342_54.6643_502.pdf

UTM: 33 U easting 411.80 km northing 6058.40 km
UTM-Grid-width = 200m
Contour interval = 20m

55

57

#


Map data © OpenStreetMap contributors

lon 13.68292 lat 54.68835

lon 13.65658 lat 54.66436 [nom. scale = 1 / 10000]

pdfmap_20230919_045941_rügen1_Map_13.3342_54.6643_502.pdf

UTM: 33 U easting 413.40 km northing 6058.40 km
UTM-Grid-width = 200m
Contour interval = 20m



Map data © OpenStreetMap contributors

lon 13.01344 lat 54.66526

lon 12.98709 lat 54.64127 [nom. scale = 1 / 10000]

pdfmap_20230919_045941_rügen1_Map_13.3342_54.6643_502.pdf

#

UTM: 33 U easting 370.20 km northing 6056.80 km
UTM-Grid-width = 200m
Contour interval = 20m

Map data © OpenStreetMap contributors

lon 13.03923 lat 54.66526

57 00

60

lon 13.01189 lat 54.64127 [nom. scale = 1 / 10000]

pdfmap_20230919_045941_rügen1_Map_13.3342_54.6643_502.pdf

#

UTM: 33 U easting 371.80 km northing 6056.80 km
UTM-Grid-width = 200m
Contour interval = 20m

Map data © OpenStreetMap contributors

lon 13.06303 lat 54.66526

lon 13.03668 lat 54.64127 [nom. scale = 1 / 10000]

pdfmap_20230919_045941_rügen1_Map_13.3342_54.6643_502.pdf

#

UTM: 33 U easting 373.40 km northing 6056.80 km
UTM-Grid-width = 200m
Contour interval = 20m



Map data © OpenStreetMap contributors

lon 13.08783 lat 54.66526

60

62

lon 13.06148 lat 54.64127 [nom. scale = 1 / 10000]

pdfmap_20230919_045941_rügen1_Map_13.3342_54.6643_502.pdf

#

UTM: 33 U easting 375.00 km northing 6056.80 km
UTM-Grid-width = 200m
Contour interval = 20m

89

Map data © OpenStreetMap contributors

lon 13.11262 lat 54.66526


lon 13.08628 lat 54.64127 [nom. scale = 1 / 10000]


pdfmap_20230919_045941_rügen1_Map_13.3342_54.6643_502.pdf

UTM: 33 U easting 376.60 km northing 6056.60 km
UTM-Grid-width = 200m
Contour interval = 20m

61

63





Map data © OpenStreetMap contributors

lon 13.13742 lat 54.66526

62

64

lon 13.11107 lat 54.64127 [nom. scale = 1 / 10000]

pdfmap_20230919_045941_rügen1_Map_13.3342_54.6643_502.pdf

UTM: 33 U easting 378.20 km northing 6056.60 km
 UTM-Grid-width = 200m
 Contour interval = 20m

91

Map data © OpenStreetMap contributors

lon 13.16221 lat 54.66526

lon 13.13587 lat 54.64127 [nom. scale = 1 / 10000]

pdfmap_20230919_045941_rügen1_Map_13.3342_54.6643_502.pdf

#

UTM: 33 U easting 379.80 km northing 6056.60 km
UTM-Grid-width = 200m
Contour interval = 20m

Map data © OpenStreetMap contributors

lon 13.18701 lat 54.66526

64

66

lon 13.16066 lat 54.64127 [nom. scale = 1 / 10000]

pdfmap_20230919_045941_rügen1_Map_13.3342_54.6643_502.pdf

#

UTM: 33 U easting 381.40 km northing 6056.60 km
UTM-Grid-width = 200m
Contour interval = 20m

Map data © OpenStreetMap contributors

lon 13.21180 lat 54.66526

lon 13.18546 lat 54.64127 [nom. scale = 1 / 10000]

pdfmap_20230919_045941_rügen1_Map_13.3342_54.6643_502.pdf

UTM: 33 U easting 383.00 km northing 6056.40 km
UTM-Grid-width = 200m
Contour interval = 20m

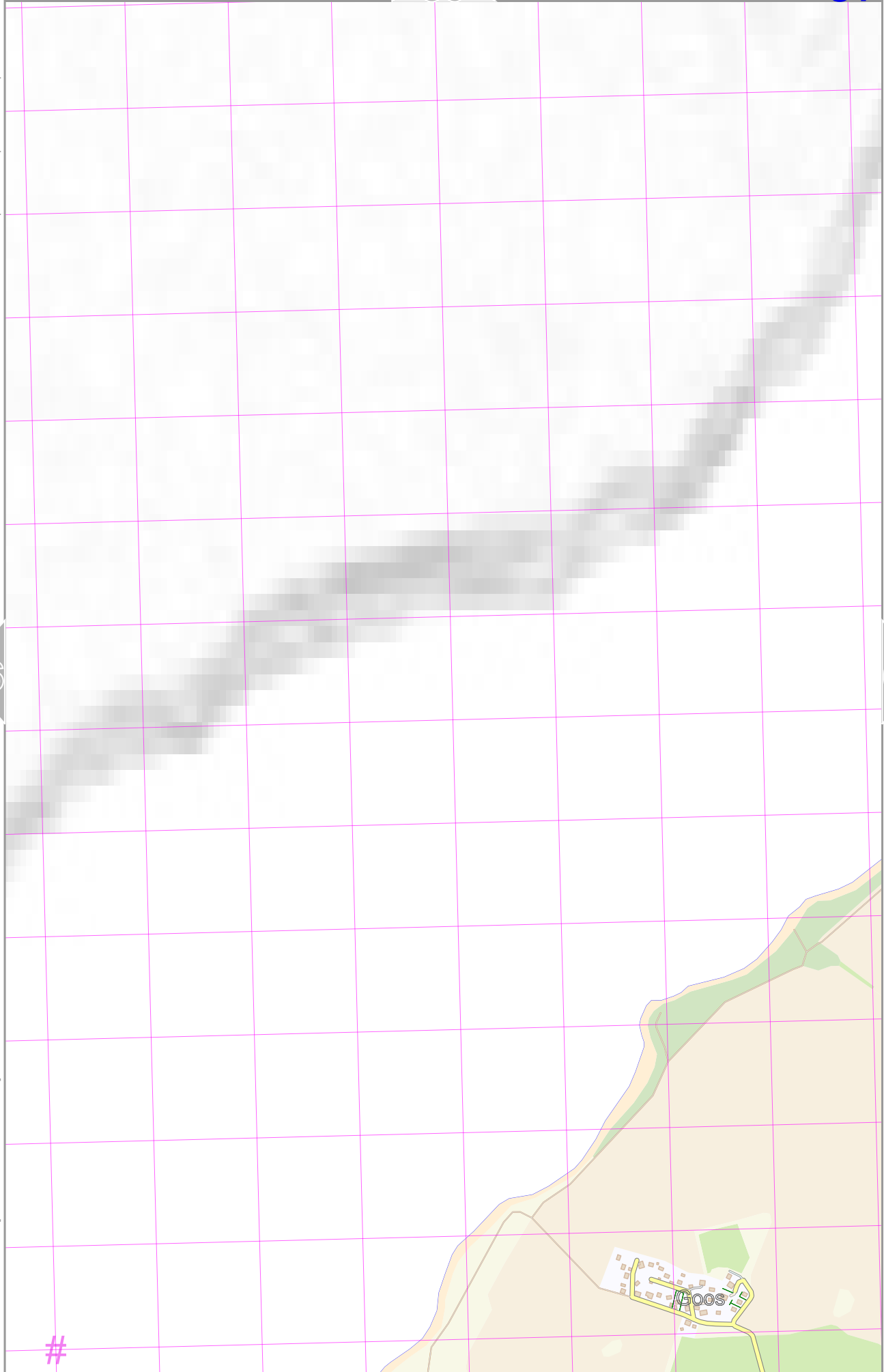
Map data © OpenStreetMap contributors

lon 13.23660 lat 54.66526

lon 13.21025 lat 54.64127 [nom. scale = 1 / 10000]

pdfmap_20230919_045941_rügen1_Map_13.3342_54.6643_502.pdf

UTM: 33 U easting 384.60 km northing 6056.40 km
UTM-Grid-width = 200m
Contour interval = 20m



Map data © OpenStreetMap contributors

lon 13.26140 lat 54.66526

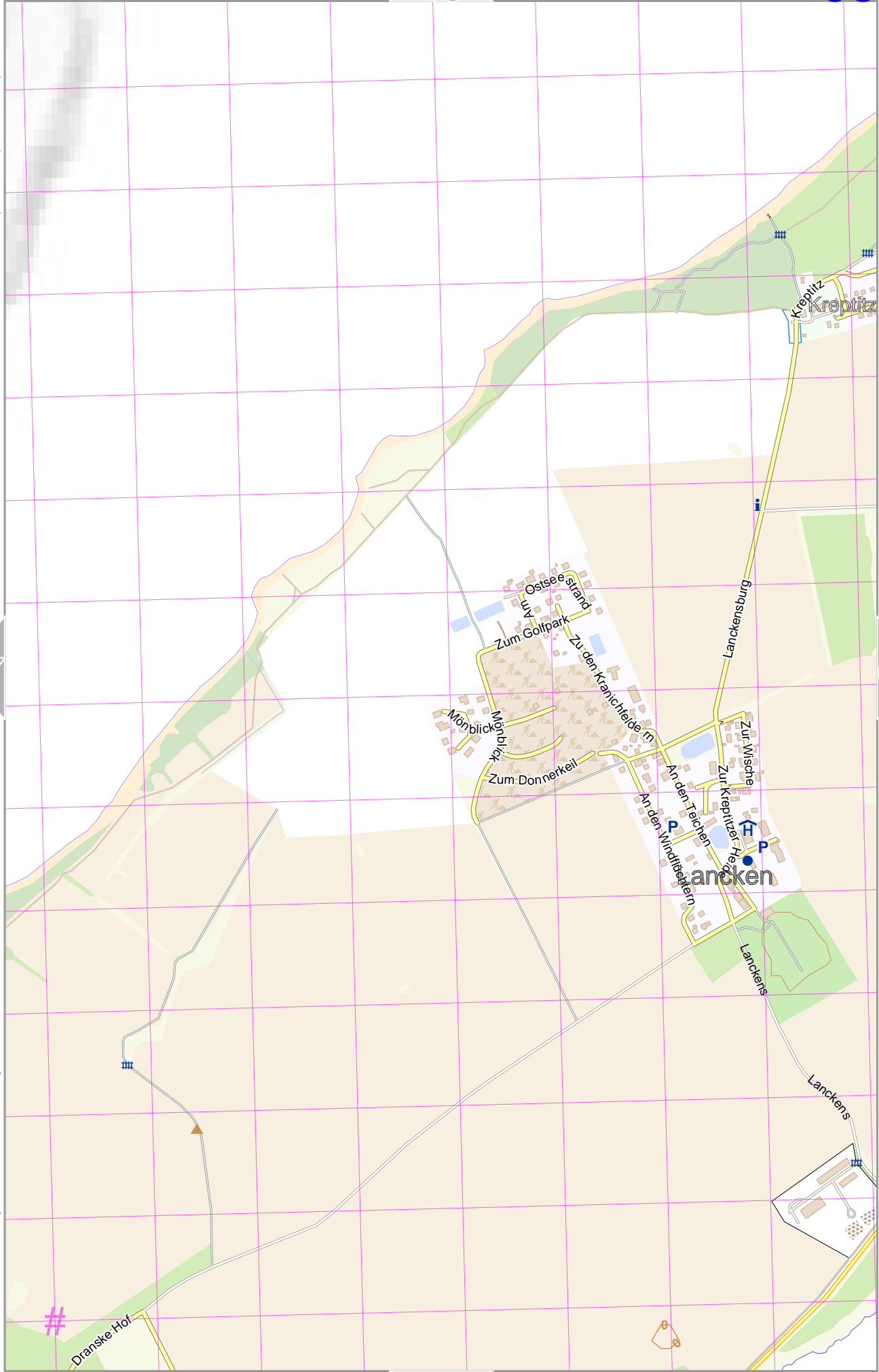
lon 13.23505 lat 54.64127 [nom. scale = 1 / 10000]

pdfmap_20230919_045941_rügen1_Map_13.3342_54.6643_502.pdf

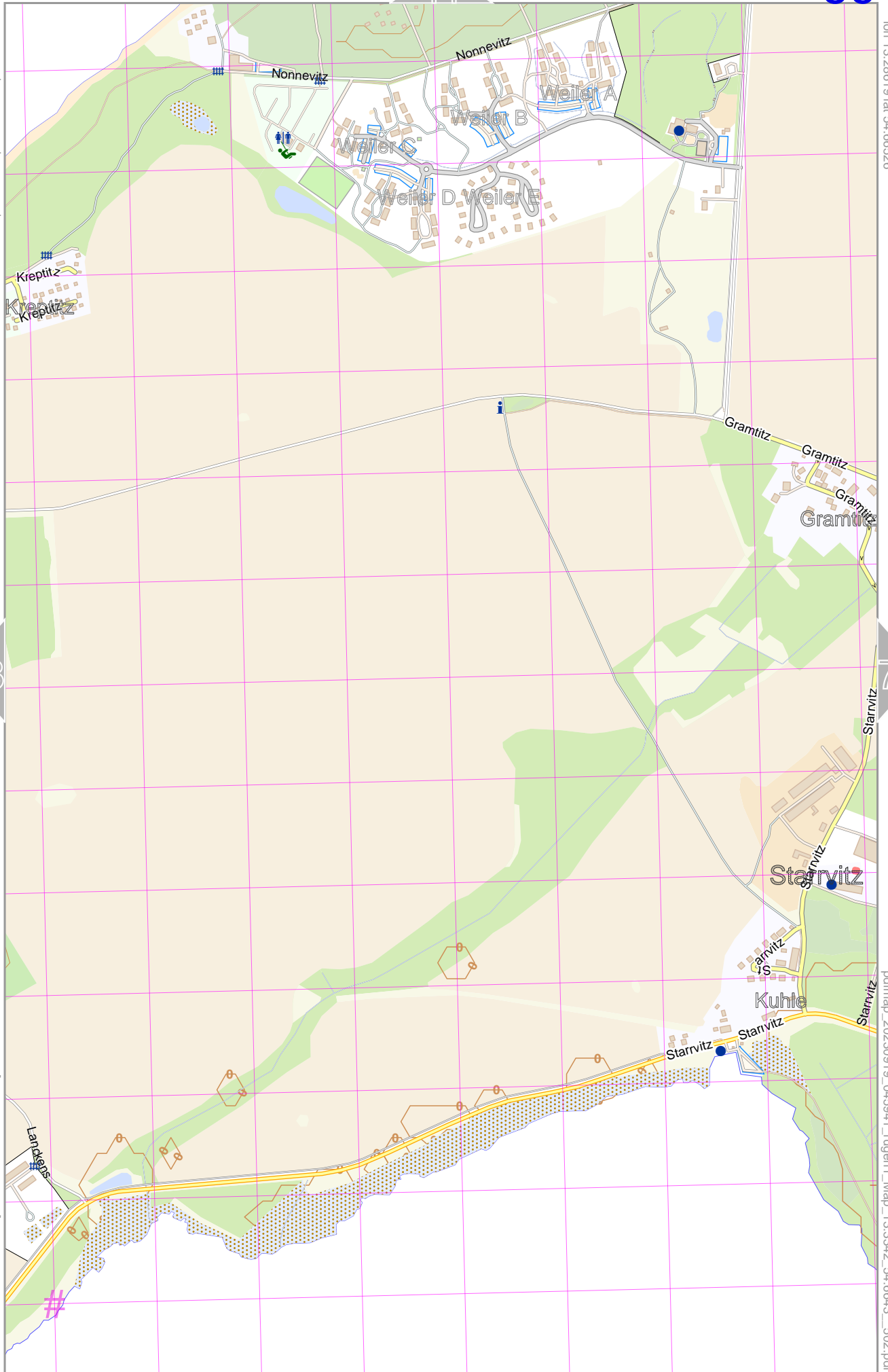
UTM: 33 U easting 386.20 km northing 6056.40 km
UTM-Grid-width = 200m
Contour interval = 20m

67

69



Map data © OpenStreetMap contributors



lon 13.25985 lat 54.64127 [nom. scale = 1 / 10000]

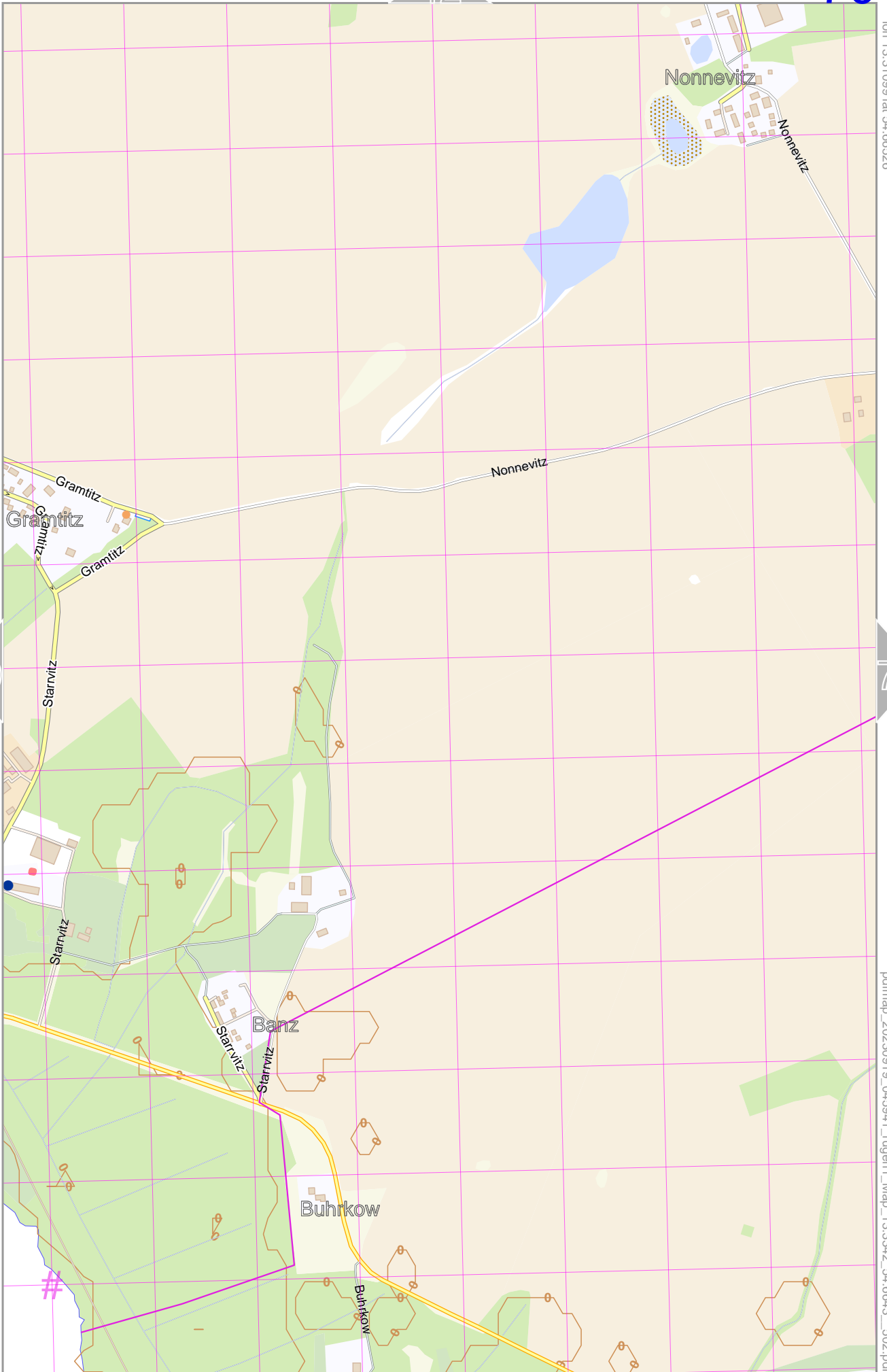
UTM: 33 U easting 387.80 km northing 6056.40 km
 UTM-Grid-width = 200m
 Contour interval = 20m

pdfmap_20230919_045941_rügen1_Map_13.3342_54.6643_502.pdf



Map data © OpenStreetMap contributors

lon 13.31099 lat 54.66526

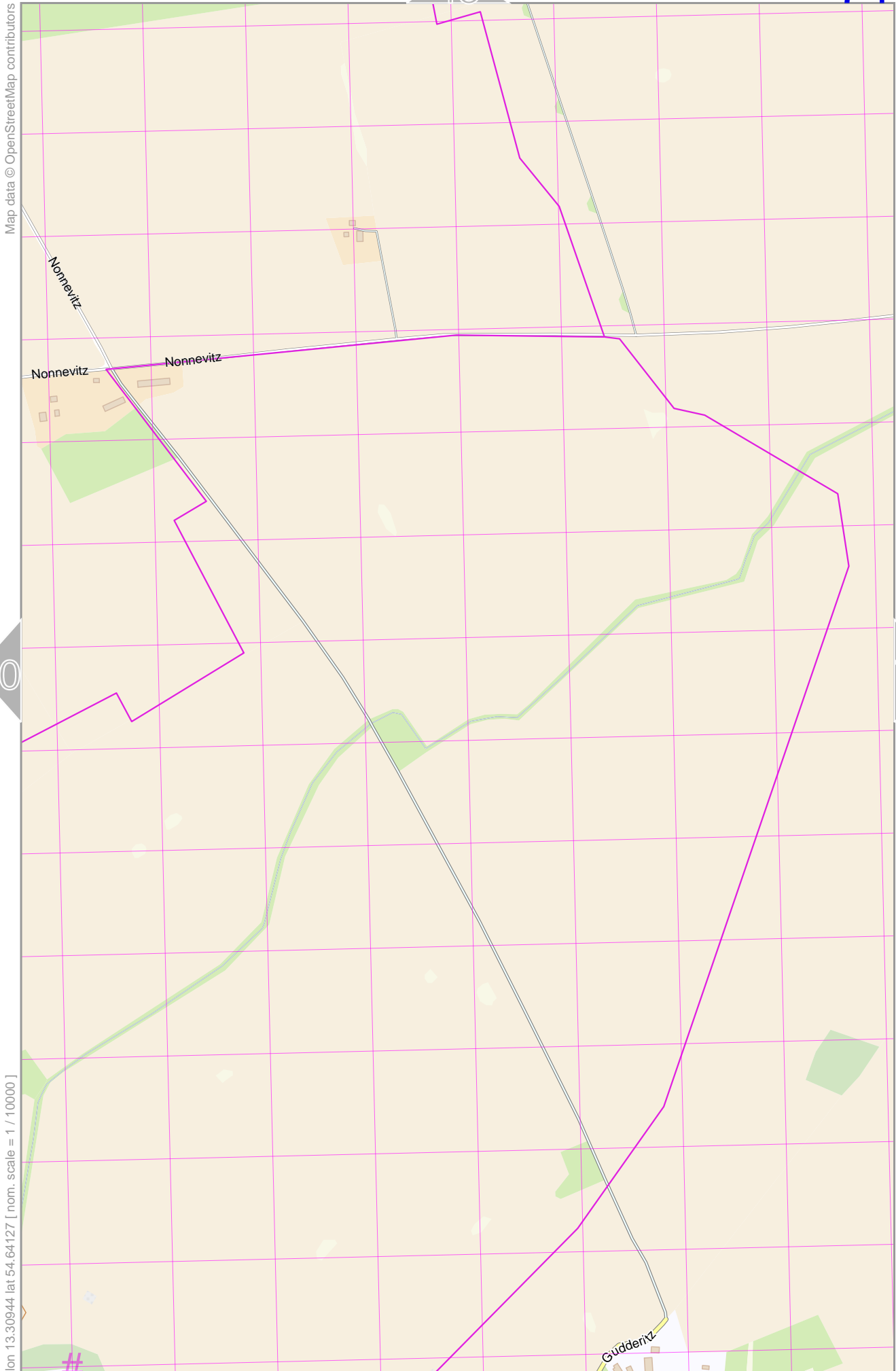


lon 13.28464 lat 54.64127 [nom. scale = 1 / 100000]

pdfmap_20230919_045941_rügen1_Map_13.3342_54.6643_502.pdf

UTM: 33 U easting 389.40 km northing 6056.40 km

UTM-Grid-width = 200m
Contour interval = 20m



Map data © OpenStreetMap contributors

lon 13.33578 lat 54.66526

lon 13.30944 lat 54.64127 [nom. scale = 1 / 10000]

pdfmap_20230919_045941_rügen1_Map_13.3342_54.6643_502.pdf

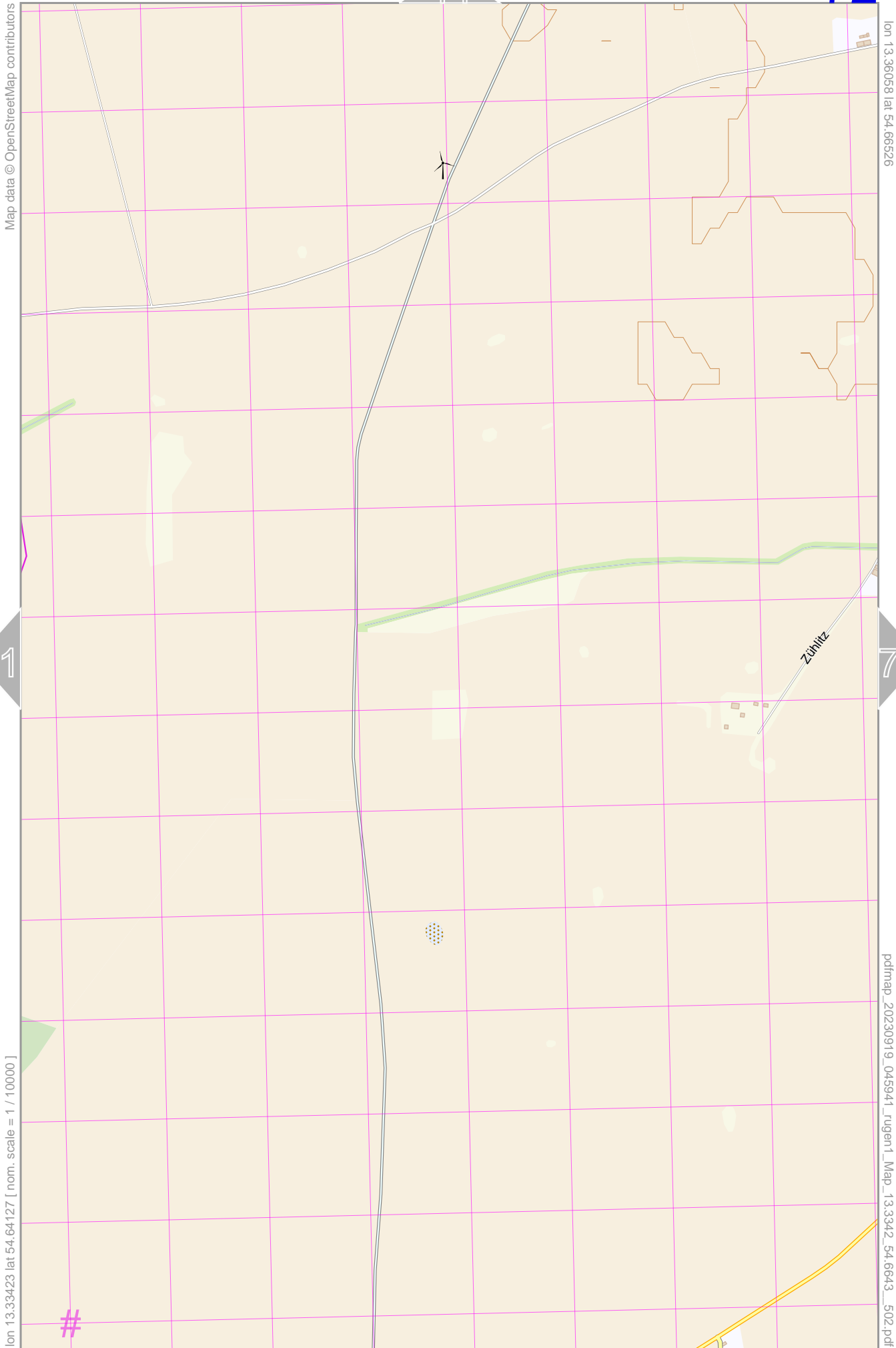
UTM: 33 U easting 391.00 km northing 6056.20 km
UTM-Grid-width = 200m
Contour interval = 20m

43

70

72

99



lon 13.36058 lat 54.66526

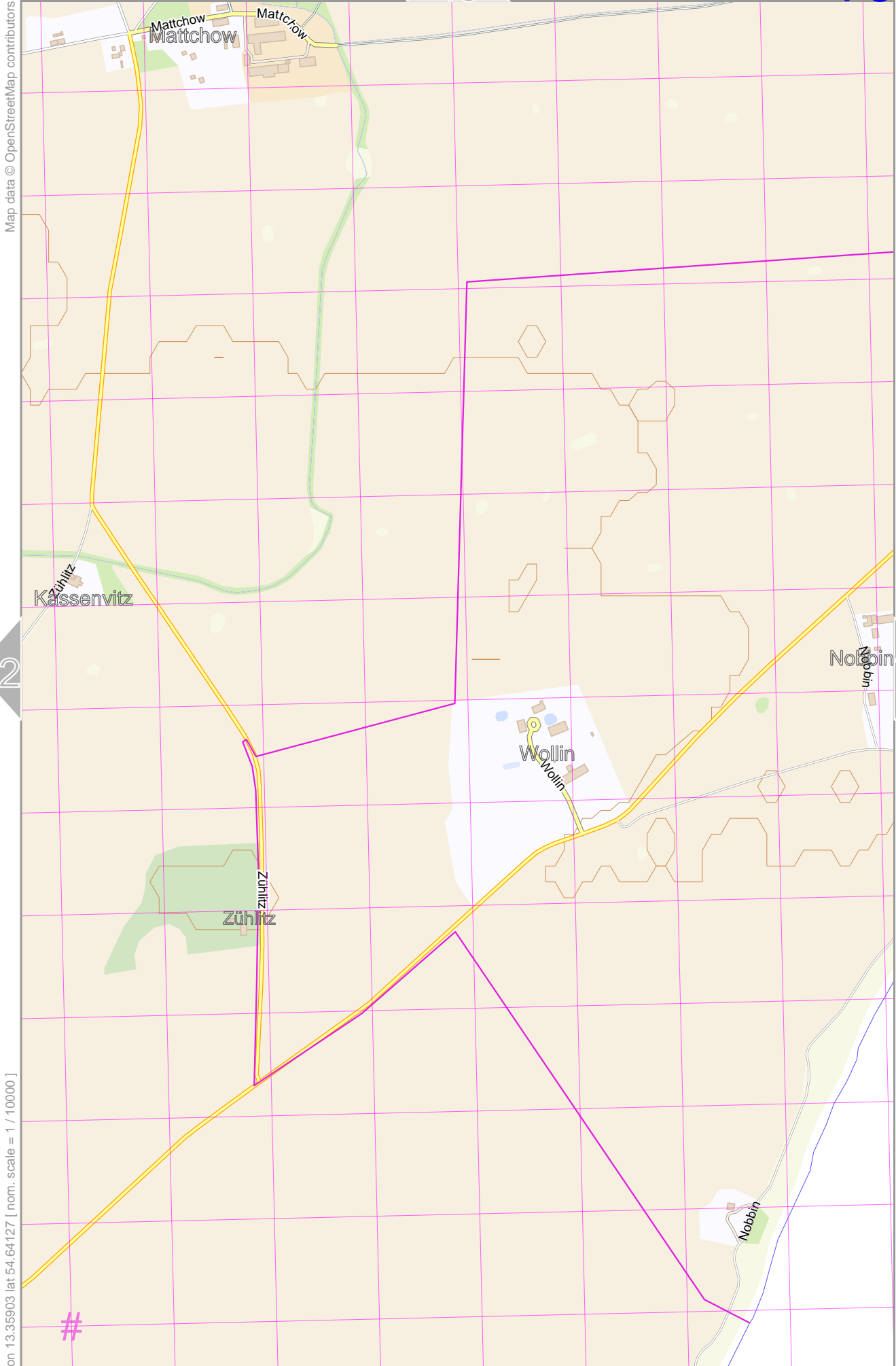
71

73

lon 13.33423 lat 54.64127 [nom. scale = 1 / 100000]

pdfmap_20230919_045941_rügen1_Map_13.3342_54.6643_502.pdf

UTM: 33 U easting 392.60 km northing 6056.20 km
 UTM-Grid-width = 200m
 Contour interval = 20m



Map data © OpenStreetMap contributors

lon 13.38537 lat 54.66526

lon 13.35903 lat 54.64127 [nom. scale = 1 / 10000]

pdfmap_20230919_045941_rügen1_Map_13.3342_54.6643_502.pdf

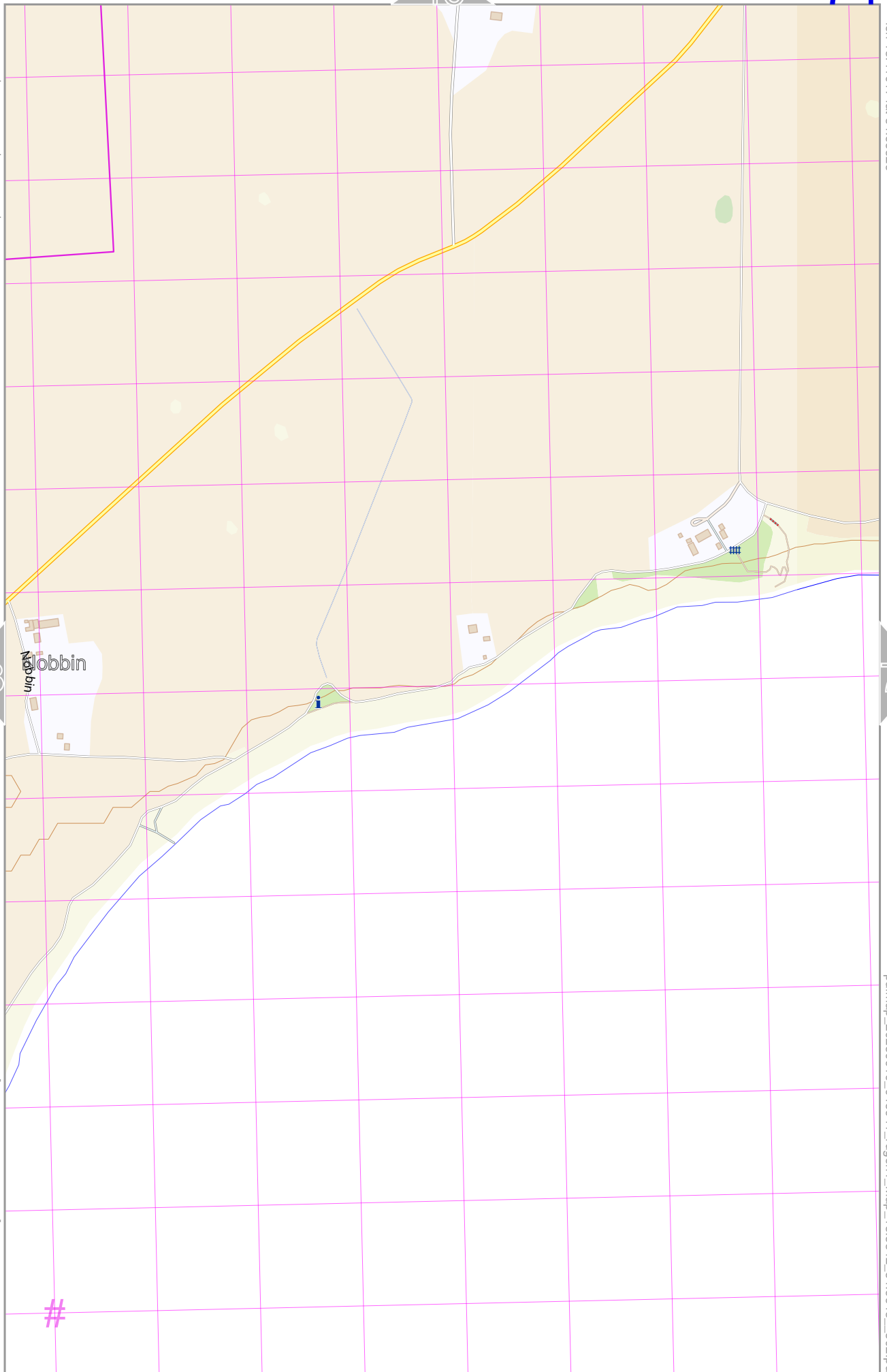
UTM: 33 U easting 394.20 km northing 6056.20 km
 UTM-Grid-width = 200m
 Contour interval = 20m

Map data © OpenStreetMap contributors

lon 13.41017 lat 54.66526

lon 13.38382 lat 54.64127 [nom. scale = 1 / 10000]

pdfmap_20230919_045941_rügen1_Map_13.3942_54.6643_502.pdf



73

75

46

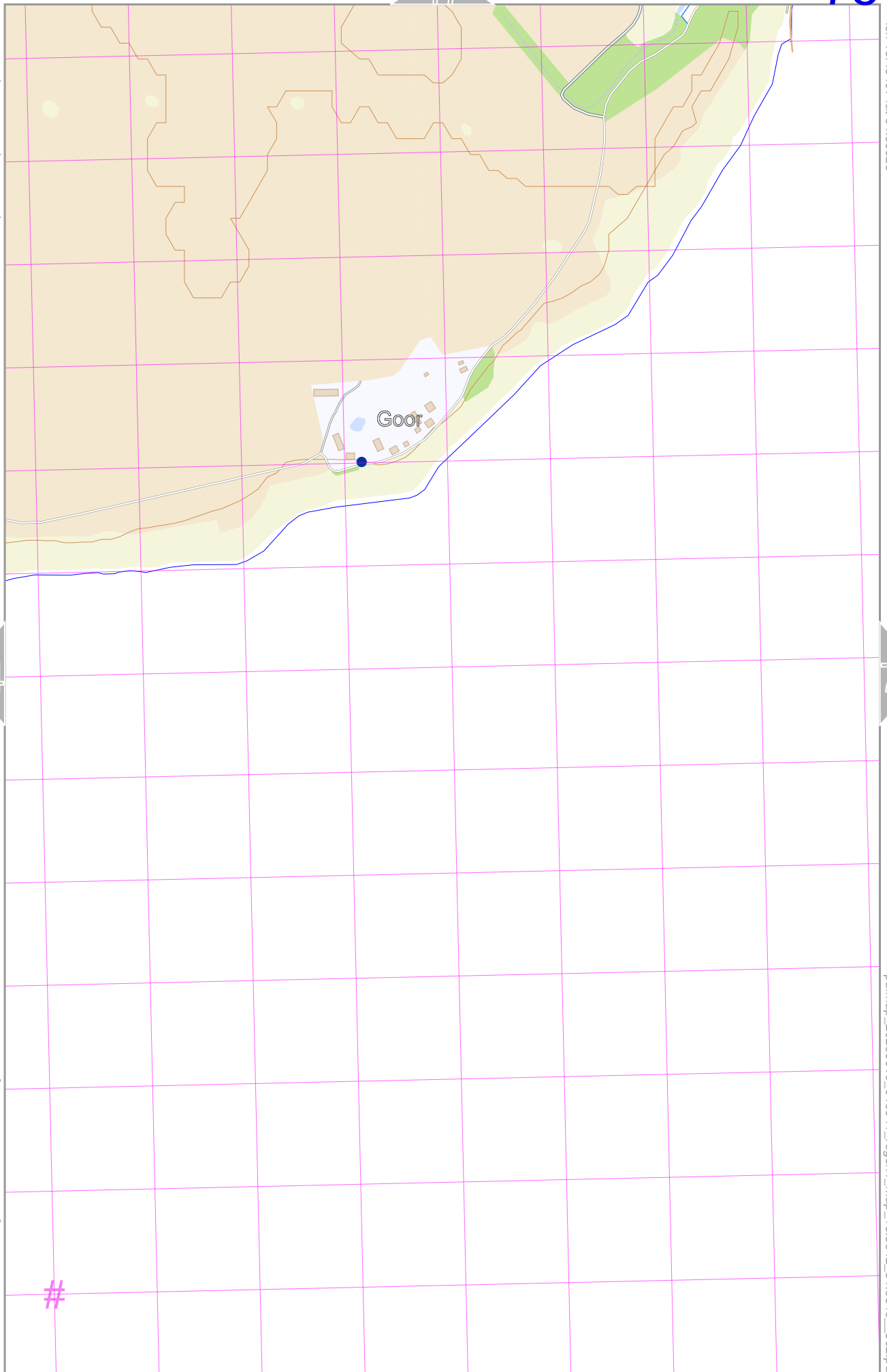
102

#

UTM: 33 U easting 395.80 km northing 6056.20 km
 UTM-Grid-width = 200m
 Contour interval = 20m

Map data © OpenStreetMap contributors

lon 13.43497 lat 54.66526



74

76

lon 13.40862 lat 54.64127 [nom. scale = 1 / 10000]

pdfmap_20230919_045941_rügen1_Map_13.3342_54.6643_502.pdf

#

UTM: 33 U easting 397.40 km northing 6056.20 km
 UTM-Grid-width = 200m
 Contour interval = 20m

103

Map data © OpenStreetMap contributors

lon 13.45976 lat 54.66526

75

77

lon 13.43342 lat 54.64127 [nom. scale = 1 / 10000]

pdfmap_20230919_045941_rügen1_Map_13.3342_54.6643_502.pdf

#

UTM: 33 U easting 399.00 km northing 6056.20 km
UTM-Grid-width = 200m
Contour interval = 20m

Map data © OpenStreetMap contributors

lon 13.48456 lat 54.66526

76

78

lon 13.45821 lat 54.64127 [nom. scale = 1 / 10000]

pdfmap_20230919_045941_rügen1_Map_13.3342_54.6643_502.pdf

#

UTM: 33 U easting 400.60 km northing 6056.00 km
UTM-Grid-width = 200m
Contour interval = 20m

Map data © OpenStreetMap contributors

lon 13.50935 lat 54.66526

lon 13.48301 lat 54.64127 [nom. scale = 1 / 10000]

pdfmap_20230919_045941_rügen1_Map_13.3342_54.6643_502.pdf

#

UTM: 33 U easting 402.20 km northing 6056.00 km
UTM-Grid-width = 200m
Contour interval = 20m

Map data © OpenStreetMap contributors

lon 13.53415 lat 54.66526


lon 13.50780 lat 54.64127 [nom. scale = 1 / 10000]

pdfmap_20230919_045941_rügen1_Map_13.3342_54.6643_502.pdf

UTM: 33 U easting 403.80 km northing 6056.00 km
UTM-Grid-width = 200m
Contour interval = 20m

78

80




Map data © OpenStreetMap contributors

lon 13.55894 lat 54.66526

lon 13.53260 lat 54.64127 [nom. scale = 1 / 100000]

pdfmap_20230919_045941_rügen1_Map_13.3342_54.6643_502.pdf

UTM: 33 U easting 405.40 km northing 6056.00 km
UTM-Grid-width = 200m
Contour interval = 20m




Map data © OpenStreetMap contributors

lon 13.58374 lat 54.66526

lon 13.55740 lat 54.64127 [nom. scale = 1 / 10000]

pdfmap_20230919_045941_rügen1_Map_13.3342_54.6643_502.pdf

UTM: 33 U easting 407.00 km northing 6056.00 km
UTM-Grid-width = 200m
Contour interval = 20m




Map data © OpenStreetMap contributors

lon 13.60854 lat 54.66526

lon 13.58219 lat 54.64127 [nom. scale = 1 / 10000]

pdfmap_20230919_045941_rügen1_Map_13.3342_54.6643_502.pdf



81

83

UTM: 83 U easting 408.60 km northing 6055.80 km
 UTM-Grid-width = 200m
 Contour interval = 20m

Map data © OpenStreetMap contributors

lon 13.63333 lat 54.66526

lon 13.60699 lat 54.64127 [nom. scale = 1 / 10000]

pdfmap_20230919_045941_rügen1_Map_13.3342_54.6643_502.pdf

UTM: 33 U easting 410.20 km northing 6055.80 km
UTM-Grid-width = 200m
Contour interval = 20m




Map data © OpenStreetMap contributors

lon 13.65813 lat 54.66526

lon 13.63178 lat 54.64127 [nom. scale = 1 / 10000]

pdfmap_20230919_045941_rügen1_Map_13.3342_54.6643_502.pdf

UTM: 33 U easting 411.80 km northing 6055.80 km
UTM-Grid-width = 200m
Contour interval = 20m



Map data © OpenStreetMap contributors

lon 13.68292 lat 54.66526

lon 13.65658 lat 54.64127 [nom. scale = 1 / 10000]

pdfmap_20230919_045941_rügen1_Map_13.3342_54.6643_502.pdf

UTM: 33 U easting 413.40 km northing 6055.80 km
UTM-Grid-width = 200m
Contour interval = 20m

Map data © OpenStreetMap contributors

lon 13.01344 lat 54.64217

lon 12.98709 lat 54.61819 [nom. scale = 1 / 10000]

pdfmap_20230919_045941_rügen1_Map_13.3342_54.6643_502.pdf

#

UTM: 33 U easting 370.20 km northing 6054.20 km
UTM-Grid-width = 200m
Contour interval = 20m

Map data © OpenStreetMap contributors

lon 13.03823 lat 54.64217



lon 13.01189 lat 54.61819 [nom. scale = 1 / 10000]

pdfmap_20230919_045941_rügen1_Map_13.3342_54.6643_502.pdf

#

UTM: 33 U easting 371.80 km northing 6054.20 km
UTM-Grid-width = 200m
Contour interval = 20m

Map data © OpenStreetMap contributors

lon 13.06303 lat 54.64217

87

89

lon 13.03668 lat 54.61819 [nom. scale = 1 / 10000]

pdfmap_20230919_045941_rügen1_Map_13.3342_54.6643_502.pdf

#

UTM: 33 U easting 373.40 km northing 6054.20 km
UTM-Grid-width = 200m
Contour interval = 20m

Map data © OpenStreetMap contributors

lon 13.08783 lat 54.64217

lon 13.06148 lat 54.61819 [nom. scale = 1 / 10000]

pdfmap_20230919_045941_rügen1_Map_13.3342_54.6643_502.pdf

UTM: 33 U easting 375.00 km northing 6054.20 km
UTM-Grid-width = 200m
Contour interval = 20m



#

Map data © OpenStreetMap contributors


lon 13.11262 lat 54.64217

lon 13.08628 lat 54.61819 [nom. scale = 1 / 10000]

pdfmap_20230919_045941_rügen1_Map_13.3342_54.6643_502.pdf

UTM: 33 U easting 376.60 km northing 6054.00 km

UTM-Grid-width = 200m
Contour interval = 20m



Map data © OpenStreetMap contributors

lon 13.13742 lat 54.64217

90

92

lon 13.11107 lat 54.61819 [nom. scale = 1 / 10000]

pdfmap_20230919_045941_rügen1_Map_13.3342_54.6643_502.pdf

#

UTM: 33 U easting 378.20 km northing 6054.00 km

UTM-Grid-width = 200m

Contour interval = 20m

Map data © OpenStreetMap contributors

lon 13.16221 lat 54.64217

91

93

lon 13.13587 lat 54.61819 [nom. scale = 1 / 10000]

pdfmap_20230919_045941_rügen1_Map_13.3342_54.6643_502.pdf

#

UTM: 33 U easting 379.80 km northing 6054.00 km

UTM-Grid-width = 200m

Contour interval = 20m

Map data © OpenStreetMap contributors

lon 13.18701 lat 54.64217

92

94

lon 13.16066 lat 54.61819 [nom. scale = 1 / 10000]

pdfmap_20230919_045941_rügen1_Map_13.3342_54.6643_502.pdf

#

UTM: 33 U easting 381.40 km northing 6054.00 km

UTM-Grid-width = 200m

Contour interval = 20m

Map data © OpenStreetMap contributors

lon 13.21180 lat 54.64217

lon 13.18546 lat 54.61819 [nom. scale = 1 / 10000]

pdfmap_20230919_045941_rügen1_Map_13.3342_54.6643_502.pdf

#

UTM: 33 U easting 383.00 km northing 6054.00 km

UTM-Grid-width = 200m

Contour interval = 20m

Map data © OpenStreetMap contributors

lon 13.23660 lat 54.64217

lon 13.21025 lat 54.61819 [nom. scale = 1 / 10000]

pdfmap_20230919_045941_rügen1_Map_13.3342_54.6643_502.pdf

UTM: 33 U easting 384.60 km northing 6053.80 km

UTM-Grid-width = 200m
Contour interval = 20m

94

96

67



Map data © OpenStreetMap contributors

lon 13.26140 lat 54.64217



lon 13.23505 lat 54.61819 [nom. scale = 1 / 10000]

pdfmap_20230919_045941_rügen1_Map_13.3342_54.6643_502.pdf

UTM: 33 U easting 386.20 km northing 6053.80 km
 UTM-Grid-width = 200m
 Contour interval = 20m

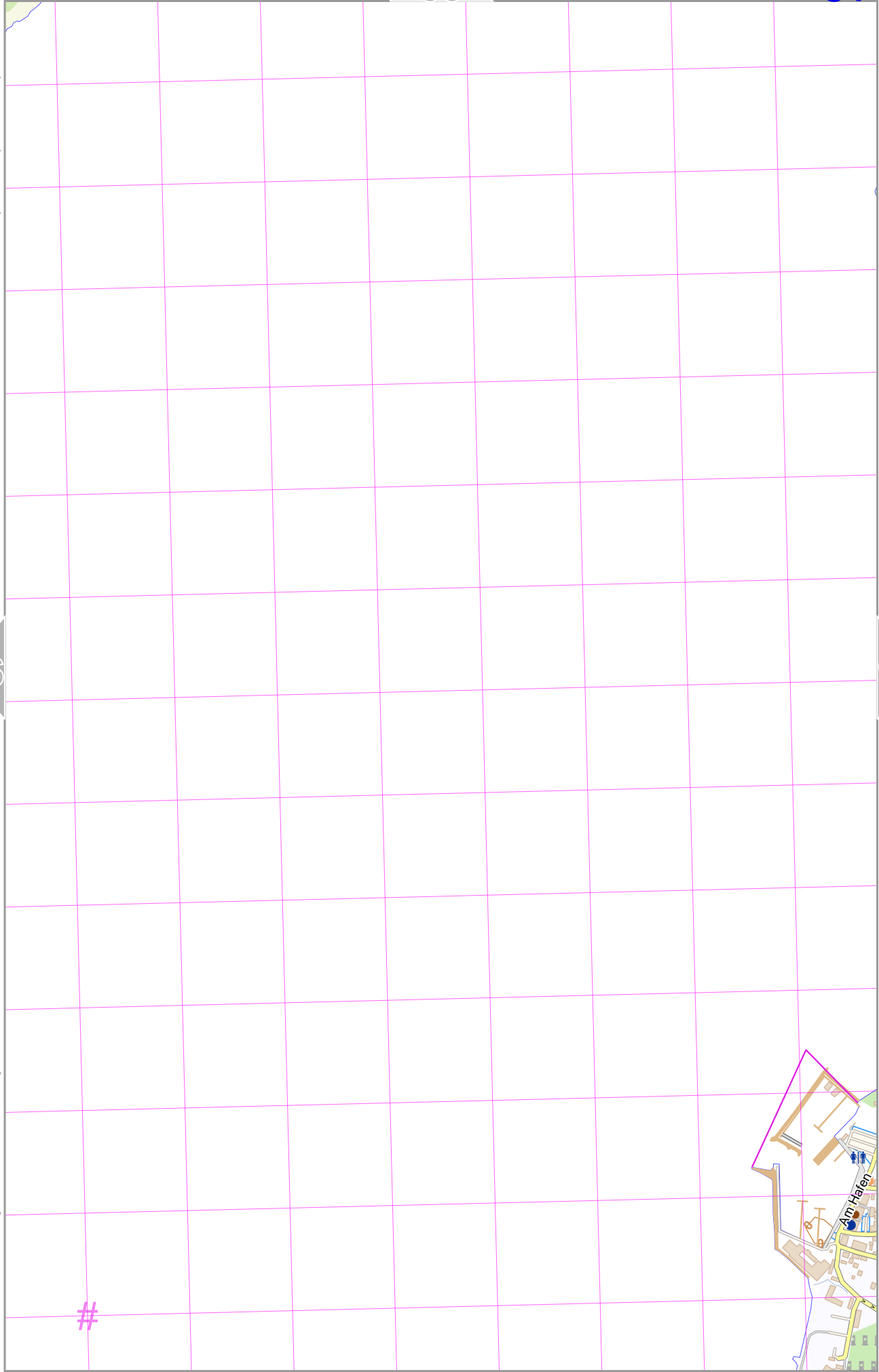
Map data © OpenStreetMap contributors

lon 13.28619 lat 54.64217

lon 13.25985 lat 54.61819 [nom. scale = 1 / 10000]

pdfmap_20230919_045941_rügen1_Map_13.3342_54.6643_502.pdf

UTM: 33 U easting 387.80 km northing 6053.80 km
UTM-Grid-width = 200m
Contour interval = 20m

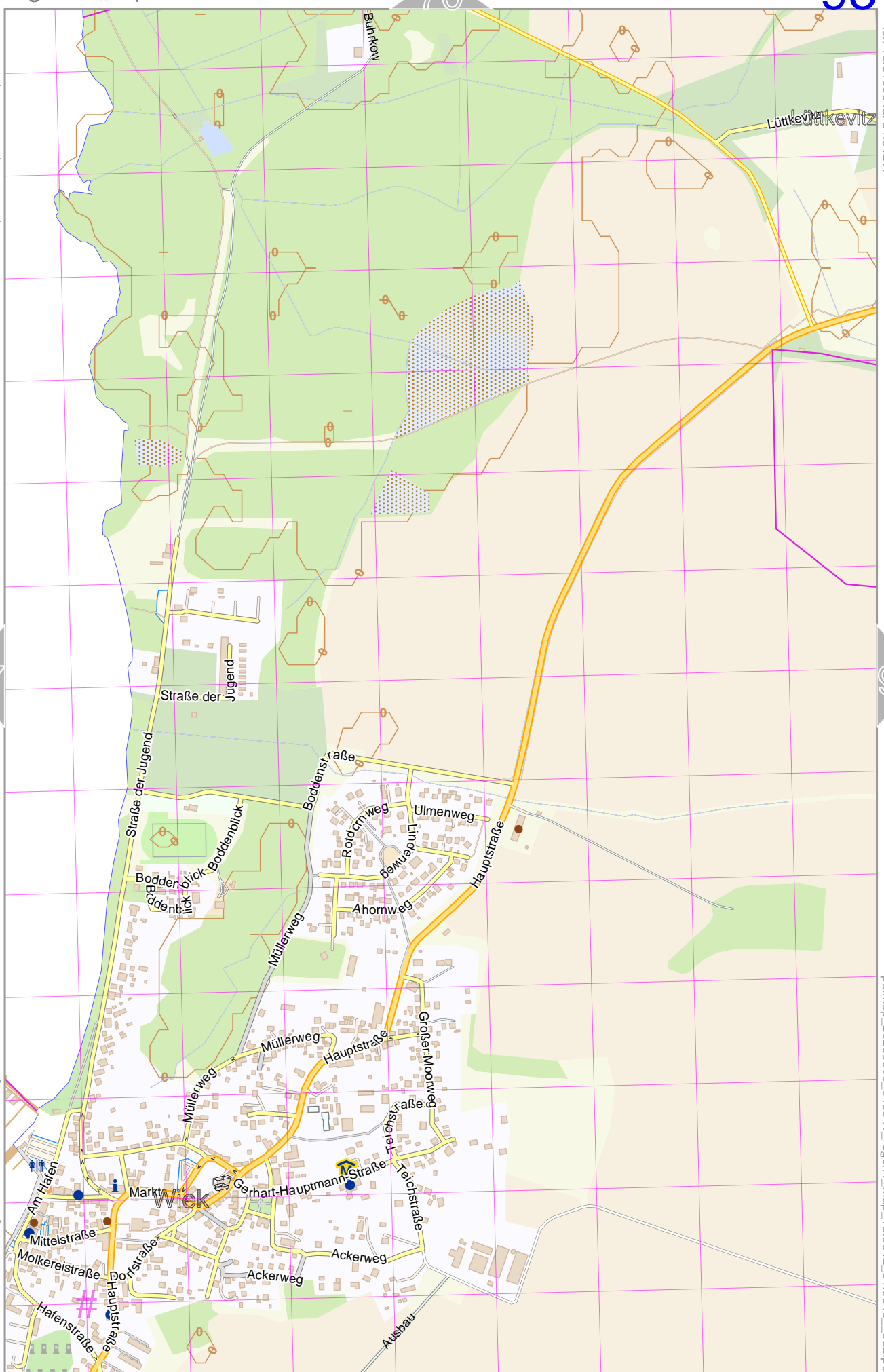


Map data © OpenStreetMap contributors

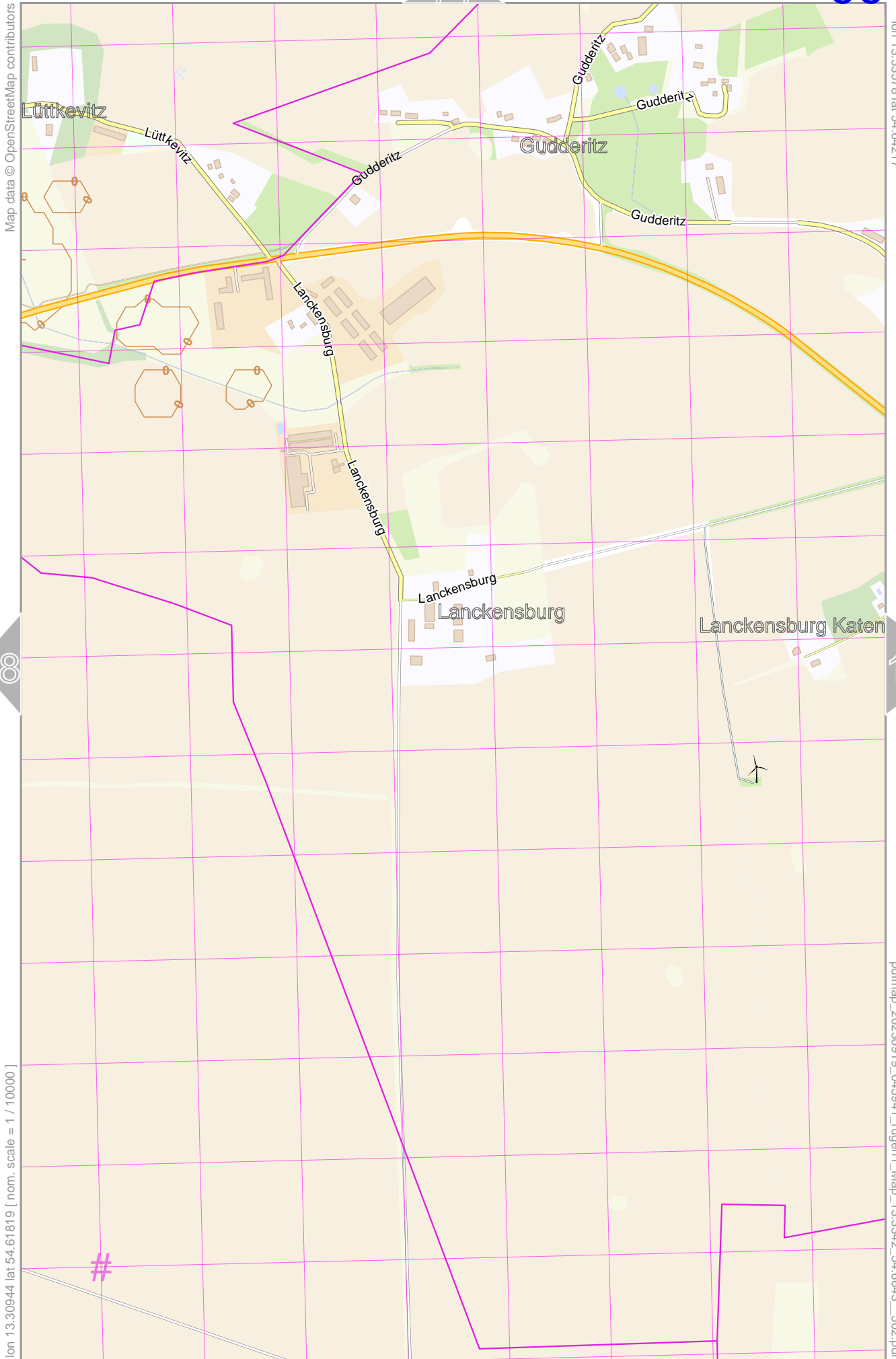
lon 13.31099 lat 54.64217

lon 13.28464 lat 54.61819 [nom. scale = 1 / 100000]

pdfmap_20230919_045941_rügen1_Map_13.3342_54.6643_502.pdf



UTM: 33 U easting 389.40 km northing 6053.80 km
 UTM-Grid-width = 200m
 Contour interval = 20m



Map data © OpenStreetMap contributors

lon 13.33578 lat 54.64217

lon 13.30944 lat 54.61819 [nom. scale = 1 / 10000]

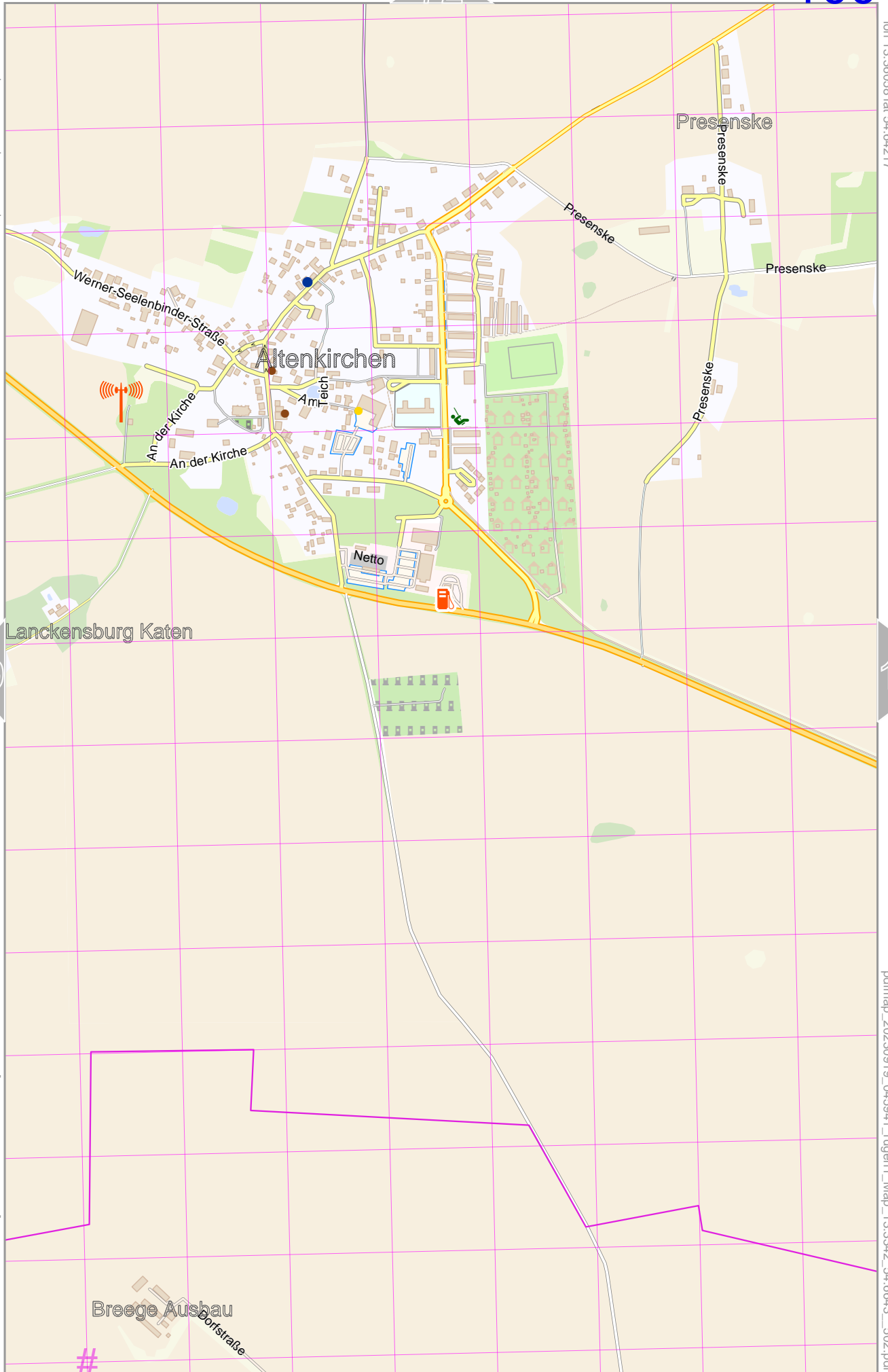
pdfmap_20230919_045941_rügen1_Map_13.3342_54.6643_502.pdf

UTM: 33 U easting 391.00 km northing 6053.80 km

UTM-Grid-width = 200m
Contour interval = 20m

Map data © OpenStreetMap contributors

lon 13.36058 lat 54.64217



lon 13.33423 lat 54.61819 [nom. scale = 1 / 10000]

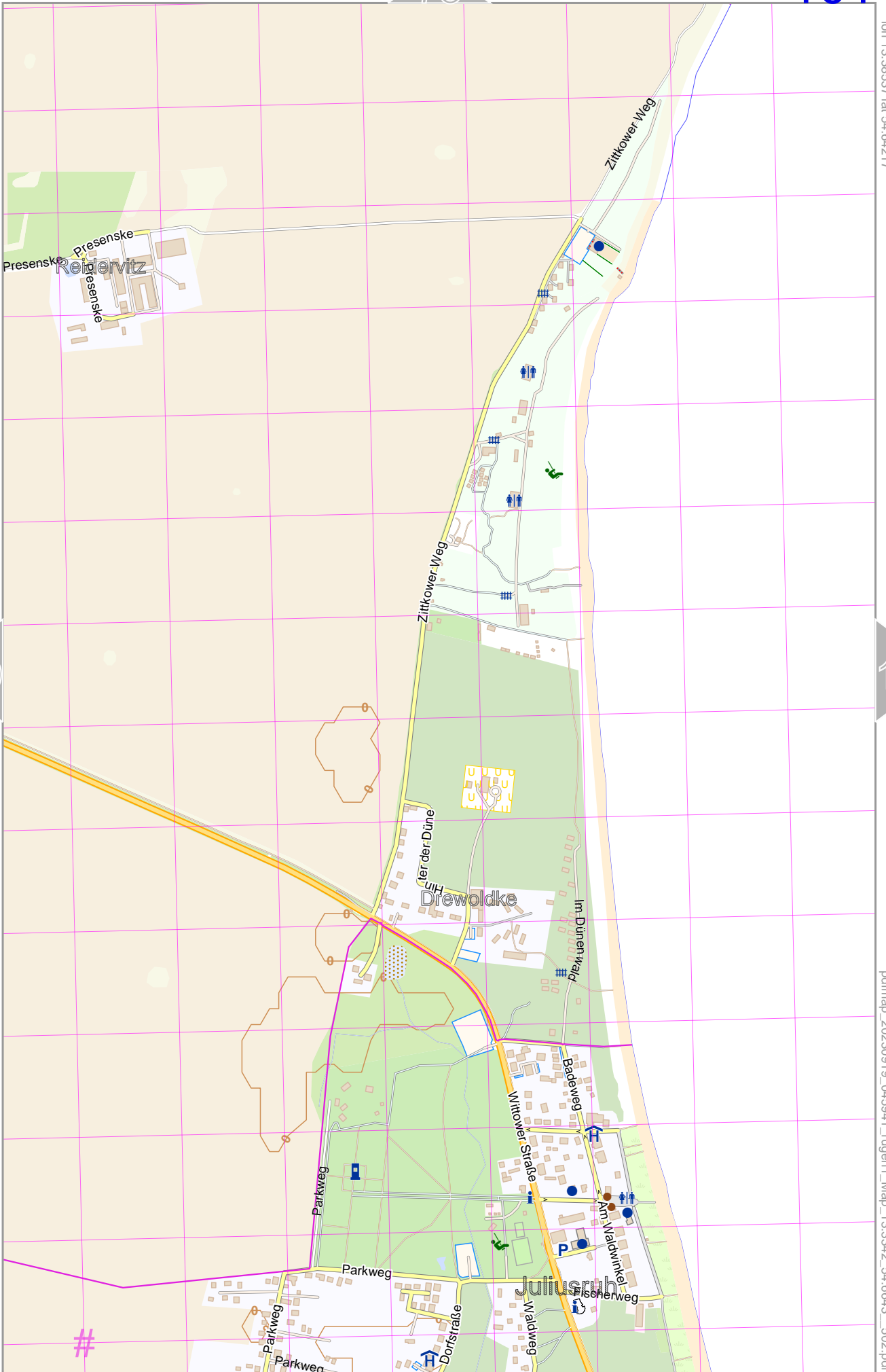
pdfmap_20230919_045941_rügen1_Map_13.3342_54.6643_502.pdf

UTM: 33 U easting 392.60 km northing 6053.60 km

UTM-Grid-width = 200m
Contour interval = 20m

Map data © OpenStreetMap contributors

lon 13.38537 lat 54.64217



lon 13.35903 lat 54.61819 [nom. scale = 1 / 100000]

pdfmap_20230919_045941_rügen1_Map_13.3342_54.6643_502.pdf

UTM: 33 U easting 394.20 km northing 6053.60 km
 UTM-Grid-width = 200m
 Contour interval = 20m

Map data © OpenStreetMap contributors

lon 13.41017 lat 54.64217

101

103

lon 13.38382 lat 54.61819 [nom. scale = 1 / 10000]

pdfmap_20230919_045941_rügen1_Map_13.3942_54.6643_502.pdf

#

UTM: 33 U easting 395.80 km northing 6053.60 km
UTM-Grid-width = 200m
Contour interval = 20m

Map data © OpenStreetMap contributors

lon 13.43497 lat 54.64217

102

104

lon 13.40862 lat 54.61819 [nom. scale = 1 / 10000]

pdfmap_20230919_045941_rügen1_Map_13.3342_54.6643_502.pdf

#

UTM: 33 U easting 397.40 km northing 6053.60 km

UTM-Grid-width = 200m

Contour interval = 20m

Map data © OpenStreetMap contributors

lon 13.45976 lat 54.64217

103

105

lon 13.43342 lat 54.61819 [nom. scale = 1 / 10000]

pdfmap_20230919_045941_rügen1_Map_13.3342_54.6643_502.pdf

#

UTM: 33 U easting 399.00 km northing 6053.60 km

UTM-Grid-width = 200m

Contour interval = 20m



Map data © OpenStreetMap contributors

lon 13.48456 lat 54.64217



lon 13.45821 lat 54.61819 [nom. scale = 1 / 10000]

pdfmap_20230919_045941_rügen1_Map_13.3342_54.6643_502.pdf

UTM: 33 U easting 400.60 km northing 6053.40 km
UTM-Grid-width = 200m
Contour interval = 20m

Map data © OpenStreetMap contributors

lon 13.50935 lat 54.64217

105

107

lon 13.48301 lat 54.61819 [nom. scale = 1 / 10000]

pdfmap_20230919_045941_rügen1_Map_13.3342_54.6643_502.pdf

#

UTM: 33 U easting 402.20 km northing 6053.40 km

UTM-Grid-width = 200m

Contour interval = 20m

Map data © OpenStreetMap contributors


lon 13.53415 lat 54.64217

lon 13.50780 lat 54.61819 [nom. scale = 1 / 10000]

pdfmap_20230919_045941_rügen1_Map_13.3342_54.6643_502.pdf

106

108



UTM: 33 U easting 403.80 km northing 6053.40 km
 UTM-Grid-width = 200m
 Contour interval = 20m

Map data © OpenStreetMap contributors

lon 13.55894 lat 54.64217

107

109

lon 13.53260 lat 54.61819 [nom. scale = 1 / 10000]

pdfmap_20230919_045941_rügen1_Map_13.3342_54.6643_502.pdf

#

UTM: 33 U easting 405.40 km northing 6053.40 km
UTM-Grid-width = 200m
Contour interval = 20m

Map data © OpenStreetMap contributors

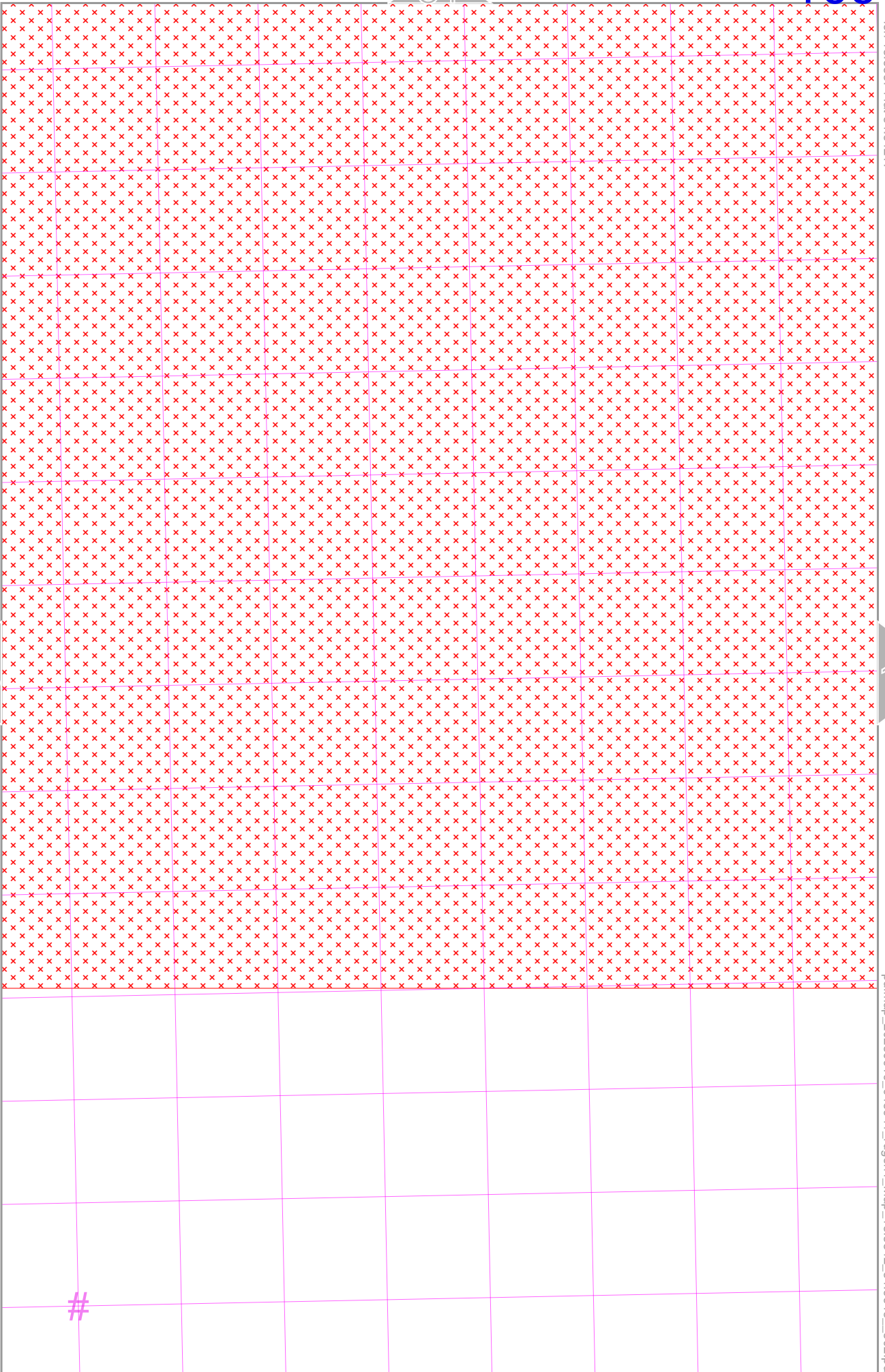
lon 13.58374 lat 54.64217

108

110

lon 13.55740 lat 54.61819 [nom. scale = 1 / 10000]

pdfmap_20230919_045941_rügen1_Map_13.3342_54.6643_502.pdf



#

UTM: 33 U easting 407.00 km northing 6053.40 km
 UTM-Grid-width = 200m
 Contour interval = 20m

Map data © OpenStreetMap contributors

lon 13.60854 lat 54.64217

109

111

lon 13.58219 lat 54.61819 [nom. scale = 1 / 10000]

pdfmap_20230919_045941_rügen1_Map_13.3342_54.6643_502.pdf

UTM: 33 U easting 408.60 km northing 6053.40 km
UTM-Grid-width = 200m
Contour interval = 20m

Map data © OpenStreetMap contributors

lon 13.63333 lat 54.64217

410

112

lon 13.60699 lat 54.61819 [nom. scale = 1 / 10000]

pdfmap_20230919_045941_rügen1_Map_13.3342_54.6643_502.pdf

UTM: 33U easting 410.20 km northing 6053.20 km
UTM-Grid-width = 200m
Contour interval = 20m

Map data © OpenStreetMap contributors

lon 13.65813 lat 54.64217

111

113

lon 13.63178 lat 54.61819 [nom. scale = 1 / 10000]

pdfmap_20230919_045941_rügen1_Map_13.3342_54.6643_502.pdf

#

UTM: 33 U easting 411.80 km northing 6053.20 km
UTM-Grid-width = 200m
Contour interval = 20m

Map data © OpenStreetMap contributors

lon 13.68292 lat 54.64217

112

lon 13.65658 lat 54.61819 [nom. scale = 1 / 10000]

pdfmap_20230919_045941_rügen1_Map_13.3342_54.6643_502.pdf

UTM: 33 U easting 413.40 km northing 6053.20 km
UTM-Grid-width = 200m
Contour interval = 20m