

rügen1_Map

pdfmap_20230919_043626_rugen1_Map_13.4276_54.6262_663.pdf

lon 13.82707 lat 54.67293

Map data © OpenStreetMap contributors

2	3	4	5	6	7	8	9	10	11	12	13	14	15	16	17	18	19	20	21
22	23	24	25	26	27	28	29	30	31	32	33	34	35	36	37	38	39	40	41
42	43	44	45	46	47	48	49	50	51	52	53	54	55	56	57	58	59	60	61
62	63	64	65	66	67	68	69	70	71	72	73	74	75	76	77	78	79	80	81
82	83	84	85	86	87	88	89	90	91	92	93	94	95	96	97	98	99	100	101
102	103	104	105	106	107	108	109	110	111	112	113	114	115	116	117	118	119	120	121

lon 13.02971 lat 54.58040
[nom. scale = 1 / 200000]

Map data © OpenStreetMap contributors

lon 13.07105 lat 54.67293

lon 13.02971 lat 54.65676 [nom. scale = 1 / 10000]

pdfmap_20230919_043626_rügen1_Map_134276_54.6262_663.pdf

UTM: 33 U easting 372.90 km northing 6058.40 km
UTM-Grid-width = 100m

Map data © OpenStreetMap contributors

lon 13.11084 lat 54.67293

2

4

lon 13.06950 lat 54.65676 [nom. scale = 1 / 10000]

pdfmap_20230919_043626_rügen1_Map_13.4276_54.6262_663.pdf

#

UTM: 33 U easting 375.50 km northing 6058.40 km
UTM-Grid-width = 100m

23

Map data © OpenStreetMap contributors

lon 13.15063 lat 54.67293

lon 13.10929 lat 54.65676 [nom. scale = 1 / 10000]

pdfmap_20230919_043626_rügen1_Map_13.4276_54.6262_663.pdf

#

UTM: 33 U easting 378.10 km northing 6058.30 km
UTM-Grid-width = 100m



Map data © OpenStreetMap contributors

lon 13.19042 lat 54.67293

4

©

lon 13.14908 lat 54.65676 [nom. scale = 1 / 10000]

pdfmap_20230919_043626_rügen1_Map_134276_54.6262_663.pdf

UTM: 33 U easting 380.60 km northing 6058.20 km
UTM-Grid-width = 100m

25

Map data © OpenStreetMap contributors

lon 13.23021 lat 54.67293

5

7

lon 13.18887 lat 54.65676 [nom. scale = 1 / 10000]

pdfmap_20230919_043626_rügen1_Map_13.4276_54.6262_663.pdf

#

UTM: 33 U easting 383.20 km northing 6058.20 km
UTM-Grid-width = 100m

26

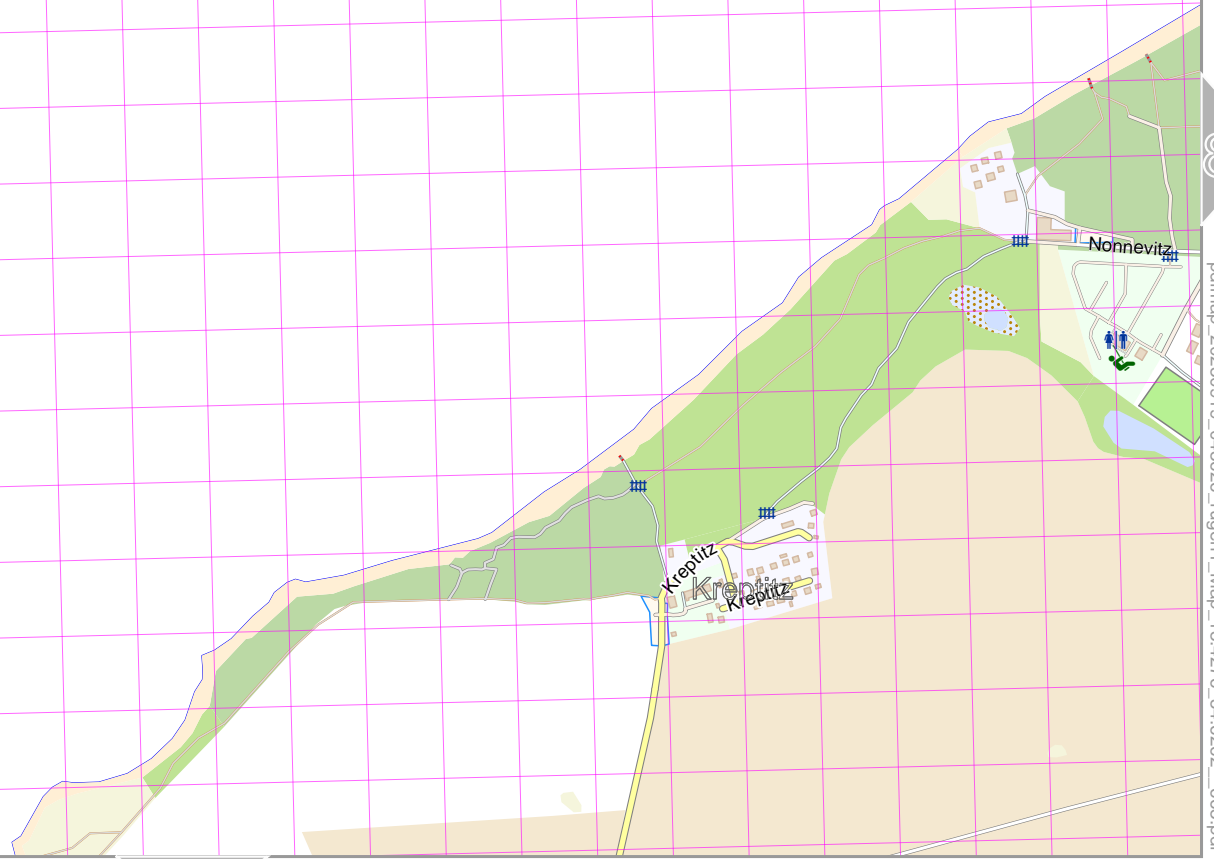
Map data © OpenStreetMap contributors

lon 13.27000 lat 54.67293

lon 13.22866 lat 54.65676 [nom. scale = 1 / 10000]

#

UTM: 33 U easting 385.80 km northing 6058.10 km
UTM-Grid-width = 100m



pdfmap_20230919_043626_rügen1_Map_134276_54_6262_663.pdf

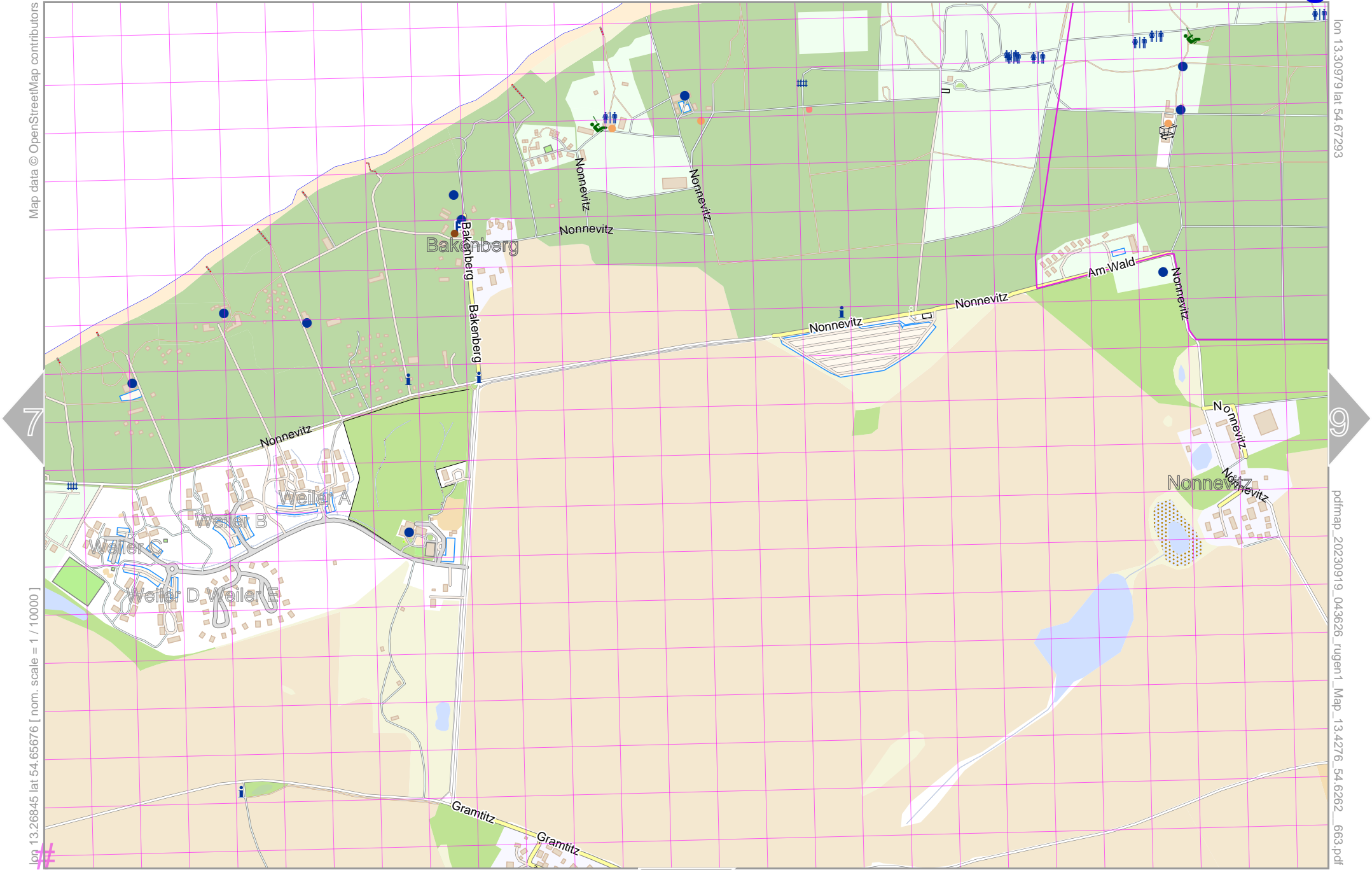
Map data © OpenStreetMap contributors

lon 13.30979 lat 54.67293

lon 13.26845 lat 54.65676 [nom. scale = 1 / 10000]

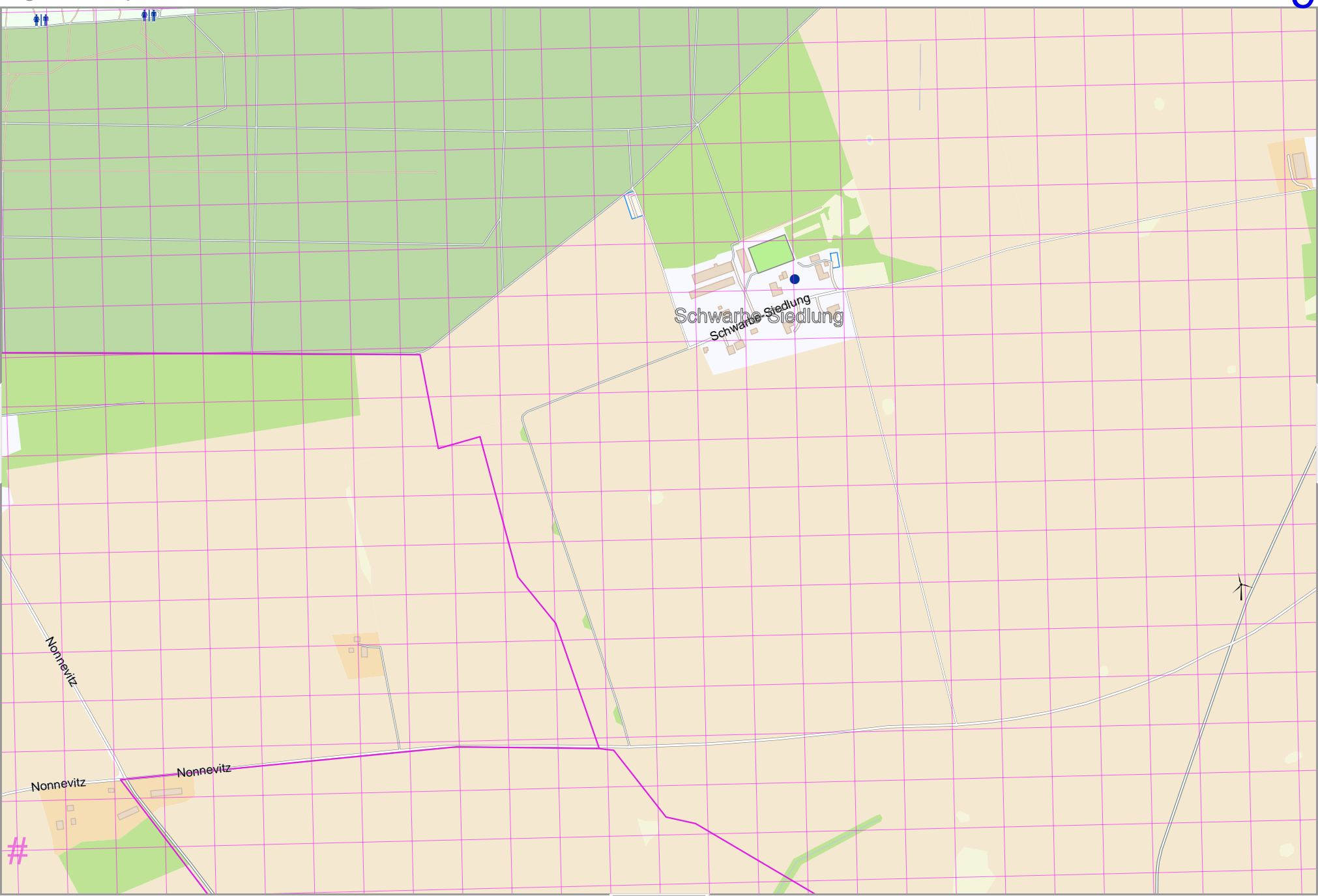
pdfmap_20230919_043626_rügen1_Map_134276_54.6262_663.pdf

UTM: 33 U easting 388.30 northing 6058.00 km
UTM-Grid-width = 100m



Map data © OpenStreetMap contributors

lon 13.34958 lat 54.67293



lon 13.30824 lat 54.65676 [nom. scale = 1 / 10000]

10

pdfmap_20230919_043626_rügen1_Map_13.4276_54.6262_663.pdf

UTM: 33 U easting 390.90 km northing 6058.00 km
UTM-Grid-width = 100m

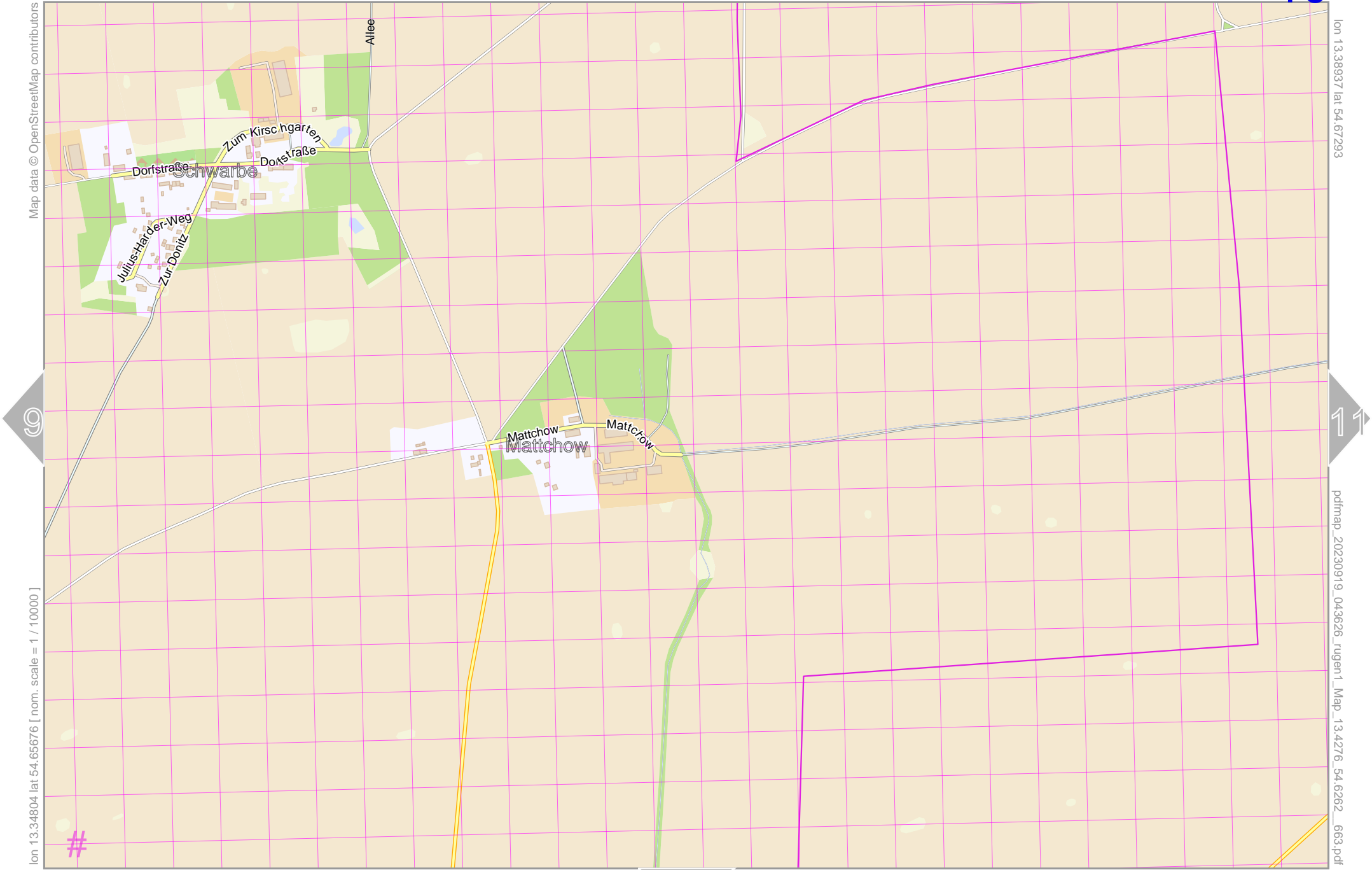
29

Map data © OpenStreetMap contributors

lon 13.34804 lat 54.65676 [nom. scale = 1 / 10000]

lon 13.38937 lat 54.67293

pdfmap_20230919_043626_rügen1_Map_134276_54_6262_663.pdf



#

UTM: 33 U easting 393.50 km northing 6057.90 km
UTM-Grid-width = 100m

30

Map data © OpenStreetMap contributors

lon 13.42917 lat 54.67293

10

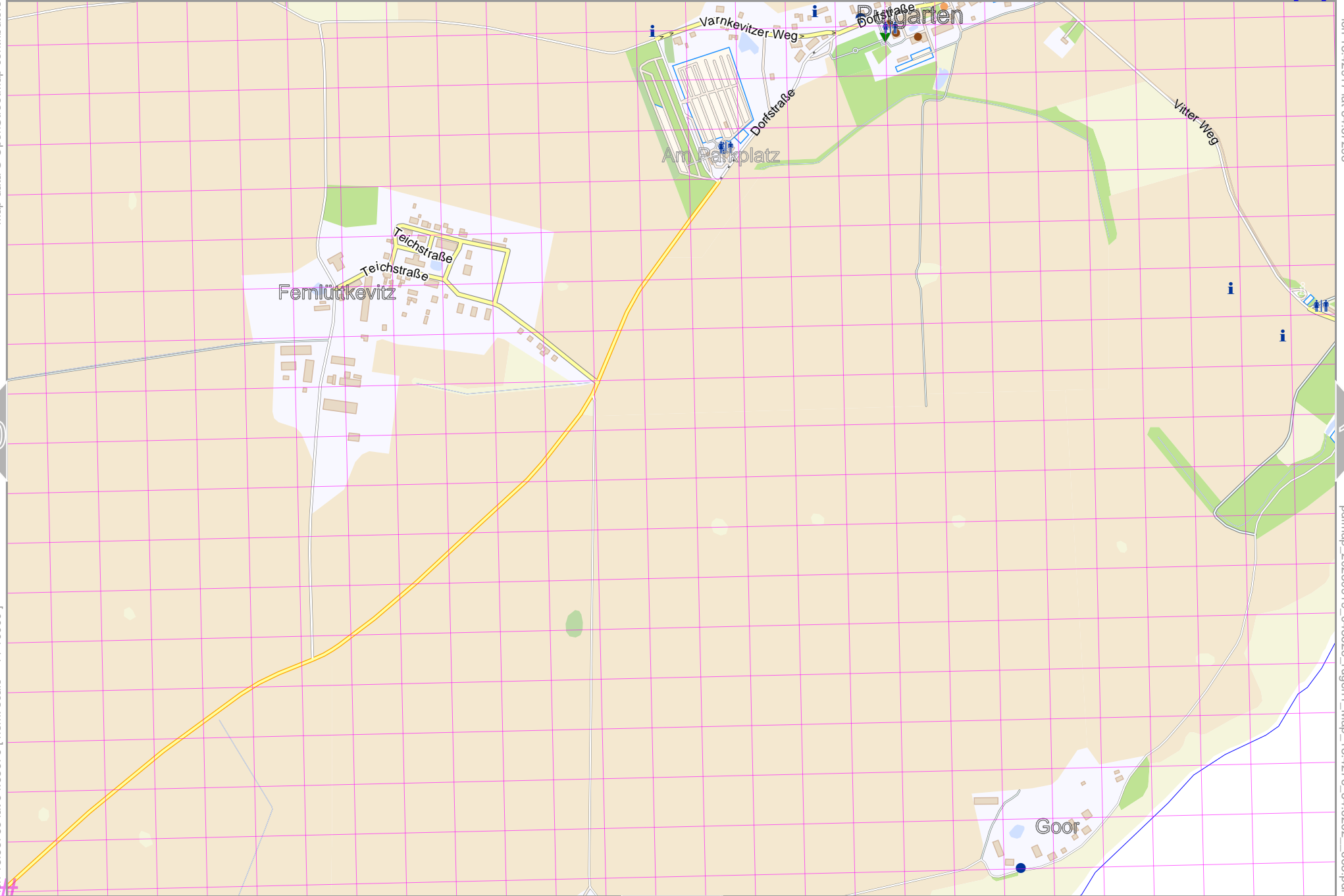
12


lon 13.38783 lat 54.65676 [nom. scale = 1 / 10000]

pdfmap_20230919_043626_rügen1_Map_134276_54.6262_663.pdf

UTM: 33 U easting 396.00 km northing 6057.80 km
UTM-Grid-width = 100m

31





11

13

#

32

UTM: 33 U easting 398.60 km northing 6057.80 km
 UTM-Grid-width = 100m

Map data © OpenStreetMap contributors

lon 13.50875 lat 54.67293

12

14

lon 13.46741 lat 54.65676 [nom. scale = 1 / 10000]

pdfmap_20230919_043626_rügen1_Map_13.4276_54.6262_663.pdf

#

UTM: 33 U easting 401.20 km northing 6057.70 km
UTM-Grid-width = 100m

33

Map data © OpenStreetMap contributors

lon 13.54854 lat 54.67293

lon 13.50720 lat 54.65676 [nom. scale = 1 / 10000]

pdfmap_20230919_043626_rügen1_Map_13.4276_54.6262_663.pdf

UTM: 33 U easting 403.70 km northing 6057.70 km
UTM-Grid-width = 100m



Map data © OpenStreetMap contributors

lon 13.58833 lat 54.67293

14

16

lon 13.54699 lat 54.65676 [nom. scale = 1 / 10000]

pdfmap_20230919_043626_rügen1_Map_13.4276_54.6262_663.pdf

UTM: 33 U easting 406.30 km northing 6057.60 km
UTM-Grid-width = 100m

35


Map data © OpenStreetMap contributors


lon 13.62812 | lat 54.67293

lon 13.58678 | lat 54.65676 [nom. scale = 1 / 10000]

pdfmap_20230919_043626_rügen1_Map_13.4276_54.6262_663.pdf

UTM: 33 U easting 408.90 km northing 6057.60 km
UTM-Grid-width = 100m





lon: 13.62657 lat: 54.65676 [nom. scale = 1 / 10000]

lon: 13.66791 lat: 54.67293

pdfmap_20230919_043626_rügen1_Map_134276_546262_663.pdf

UTM: 33 U easting 411.40 km northing 6057.50 km
UTM-Grid-width = 100m

Map data © OpenStreetMap contributors

lon 13.70770 lat 54.67293

17

19

lon 13.66636 lat 54.65676 [nom. scale = 1 / 10000]

pdfmap_20230919_043626_rügen1_Map_13.4276_54.6262_663.pdf

UTM: 33 U easting 414.00 km northing 6057.50 km
UTM-Grid-width = 100m

38

Map data © OpenStreetMap contributors


lon 13.74749 lat 54.67293

lon 13.70615 lat 54.65676 [nom. scale = 1 / 10000]

pdfmap_20230919_043626_rügen1_Map_13.4276_54.6262_663.pdf

UTM: 33 U easting 416.60 km northing 6057.40 km
UTM-Grid-width = 100m





lon 13.74594 lat 54.65676 [nom. scale = 1 / 10000]

UTM: 33 U easting 419.10 km northing 6057.40 km
UTM-Grid-width = 100m

pdfmap_20230919_043626_rügen1_Map_13.4276_54.6262_663.pdf



Map data © OpenStreetMap contributors

lon 13.82707 lat 54.67293

20

lon 13.78574 lat 54.65676 [nom. scale = 1 / 10000]

pdfmap_20230919_043626_rügen1_Map_13.4276_54.6262_663.pdf

#

41

UTM: 33 U easting 421.70 km northing 6057.30 km
UTM-Grid-width = 100m

Map data © OpenStreetMap contributors

lon 13.07105 lat 54.65766

lon 13.02971 lat 54.64149 [nom. scale = 1 / 10000]

pdfmap_20230919_043626_rügen1_Map_13.4276_54.6262_663.pdf

#

UTM: 33 U easting 372.90 km northing 6056.70 km

UTM-Grid-width = 100m

2

23

42

Map data © OpenStreetMap contributors

lon 13.11084 lat 54.65766

22

24

lon 13.06950 lat 54.64149 [nom. scale = 1 / 10000]

pdfmap_20230919_043626_rügen1_Map_13.4276_54.6262_663.pdf

#

UTM: 33 U easting 375.50 km northing 6056.70 km
UTM-Grid-width = 100m

43

Map data © OpenStreetMap contributors

lon 13.15063 lat 54.65766

23

25

lon 13.10929 lat 54.64149 [nom. scale = 1 / 10000]

pdfmap_20230919_043626_rügen1_Map_134276_54_6262_663.pdf

UTM: 33 U easting 378.00 km northing 6056.60 km
UTM-Grid-width = 100m

44



Map data © OpenStreetMap contributors

lon 13.19042 lat 54.65766

24

26

lon 13.14908 lat 54.64149 [nom. scale = 1 / 10000]

pdfmap_20230919_043626_rügen1_Map_134276_54.6262_663.pdf

#

UTM: 33 U easting 380.60 km northing 6056.50 km
UTM-Grid-width = 100m

45

Map data © OpenStreetMap contributors

lon 13.23021 lat 54.65766

25

27


lon 13.18887 lat 54.64149 [nom. scale = 1 / 10000]

pdfmap_20230919_043626_rügen1_Map_134276_54.6262_663.pdf

#

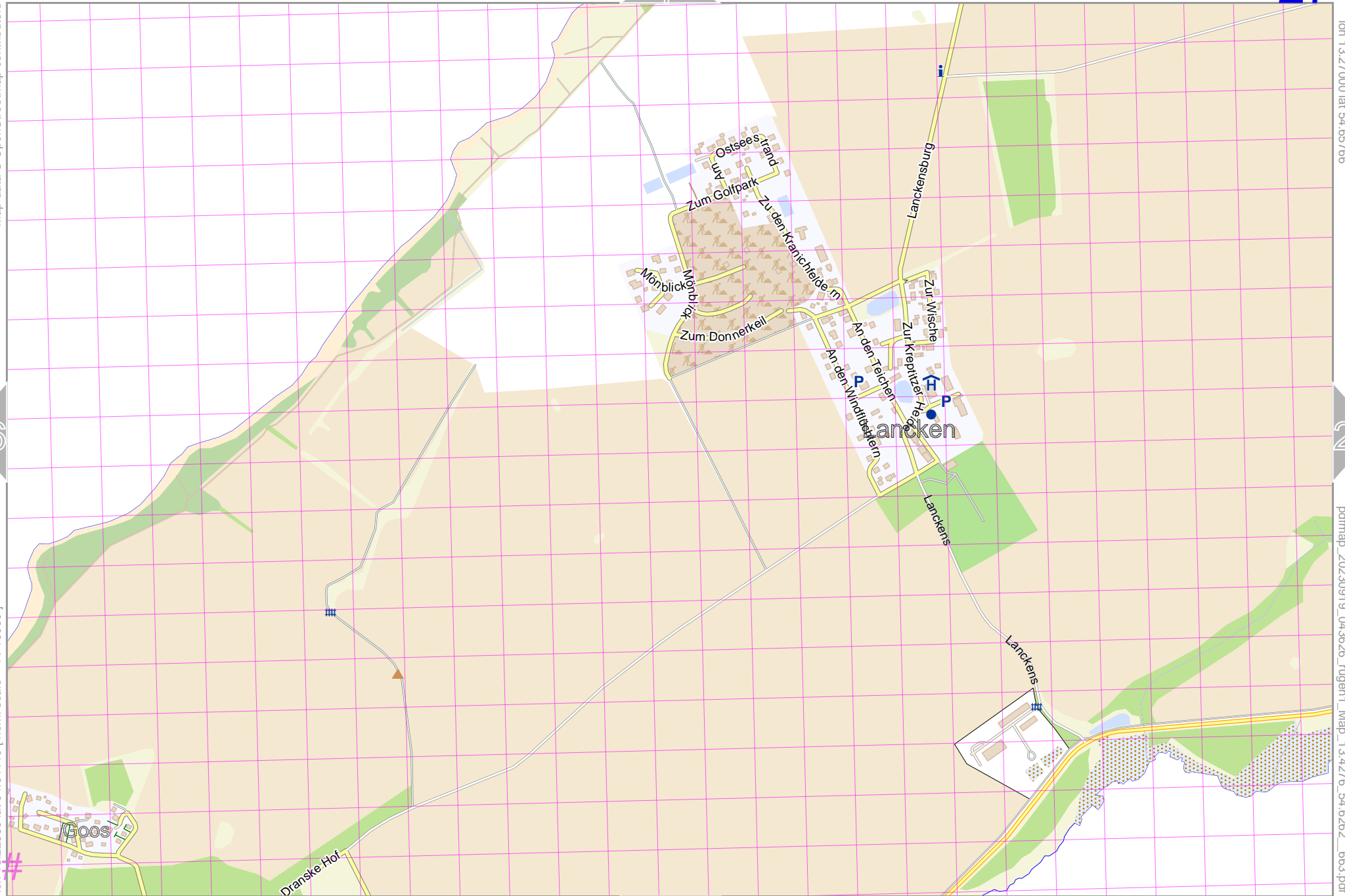
UTM: 33 U easting 383.20 northing 6056.50 km
UTM-Grid-width = 100m

46



Map data © OpenStreetMap contributors

lon 13.27000 lat 54.65766



26

28

lon 13.22866 lat 54.64149 [nom. scale = 1 / 10000]

pdfmap_20230919_043626_rügen1_Map_134276_54.6262_663.pdf

UTM: 33 U easting 385.70 km northing 6056.40 km
UTM-Grid-width = 100m

47

Map data © OpenStreetMap contributors

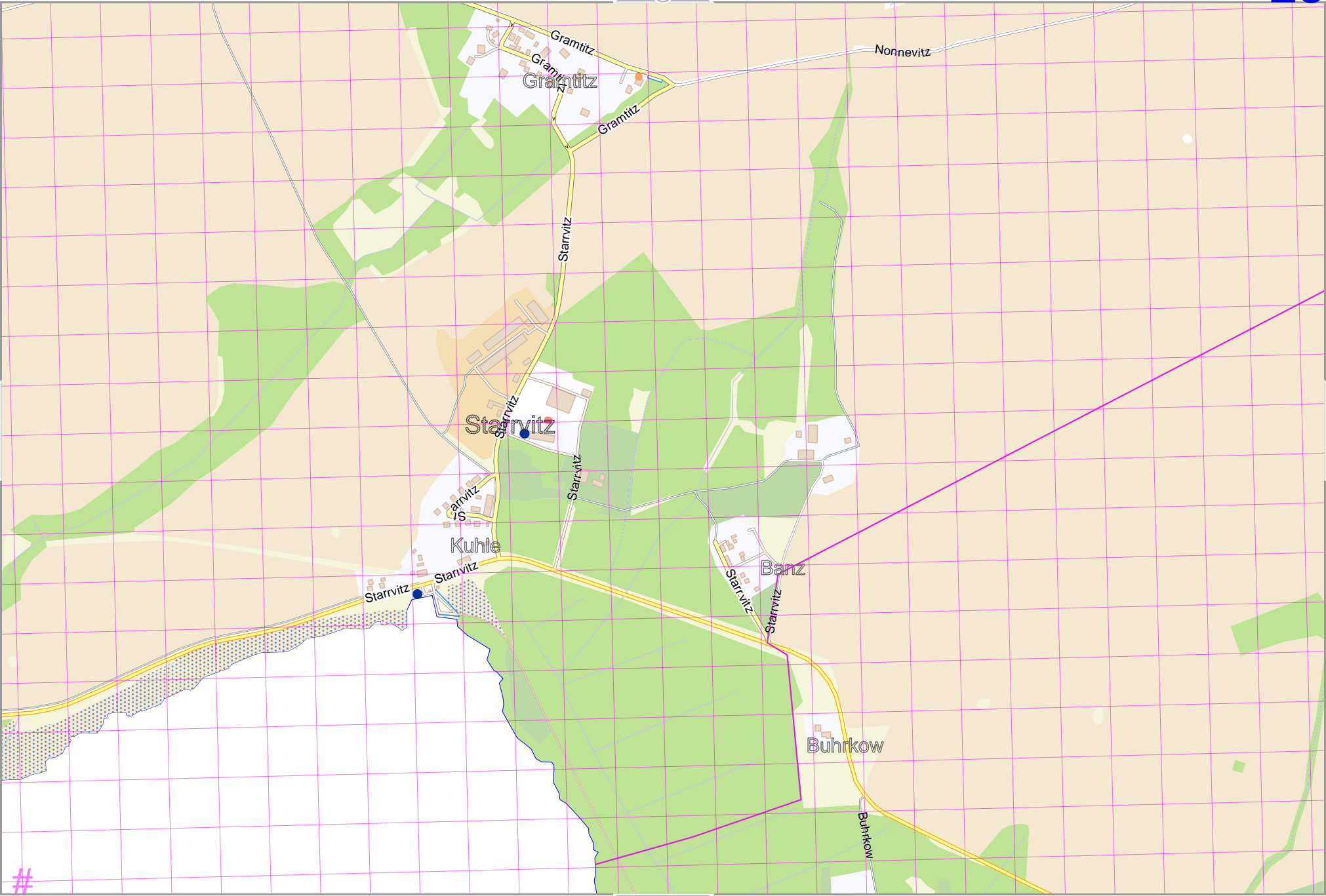
lon 13.309791 lat 54.65766

27

29

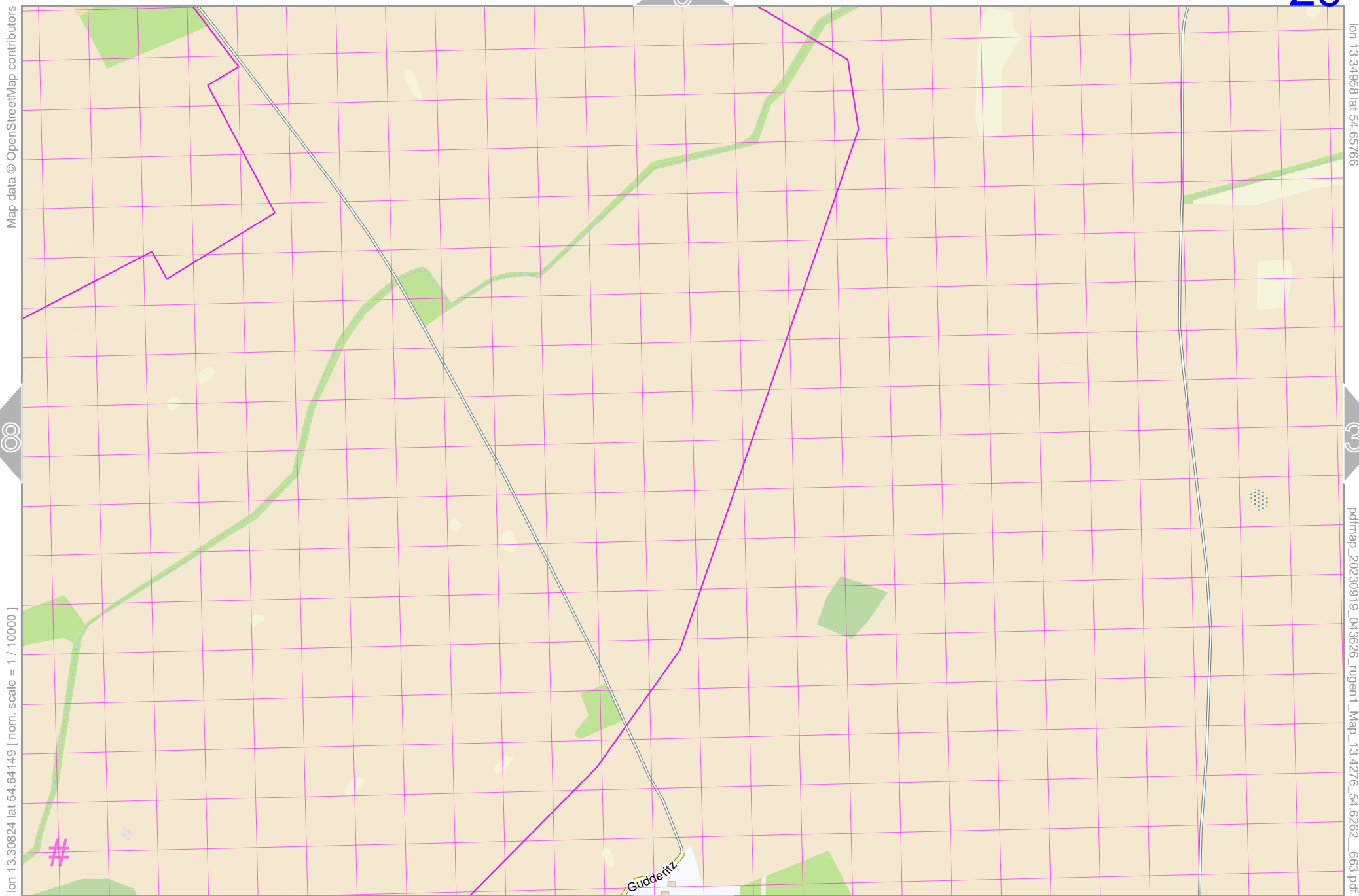
lon 13.26845 lat 54.64149 [nom. scale = 1 / 10000]

pdfmap_20230919_043626_rügen1_Map_134276_54_6262_663.pdf



UTM: 33 U easting 388.30 km northing 6056.30 km
UTM-Grid-width = 100m

48



lon 13.30824 lat 54.64149 [nom. scale = 1 / 10000]

lon 13.34958 lat 54.65766

pdfmap_20230919_043626_rügen1_Map_134276_54.6262_663.pdf

UTM: 33 U easting 390.90 km northing 6056.30 km
UTM-Grid-width = 100m

Map data © OpenStreetMap contributors

lon 13.38937 lat 54.65766

29

31

lon 13.34804 lat 54.64149 [nom. scale = 1 / 10000]

pdfmap_20230919_043626_rügen1_Map_13.4276_54.6262_663.pdf

Kassenvitz

Zühlitz

Wollin

Nobbin

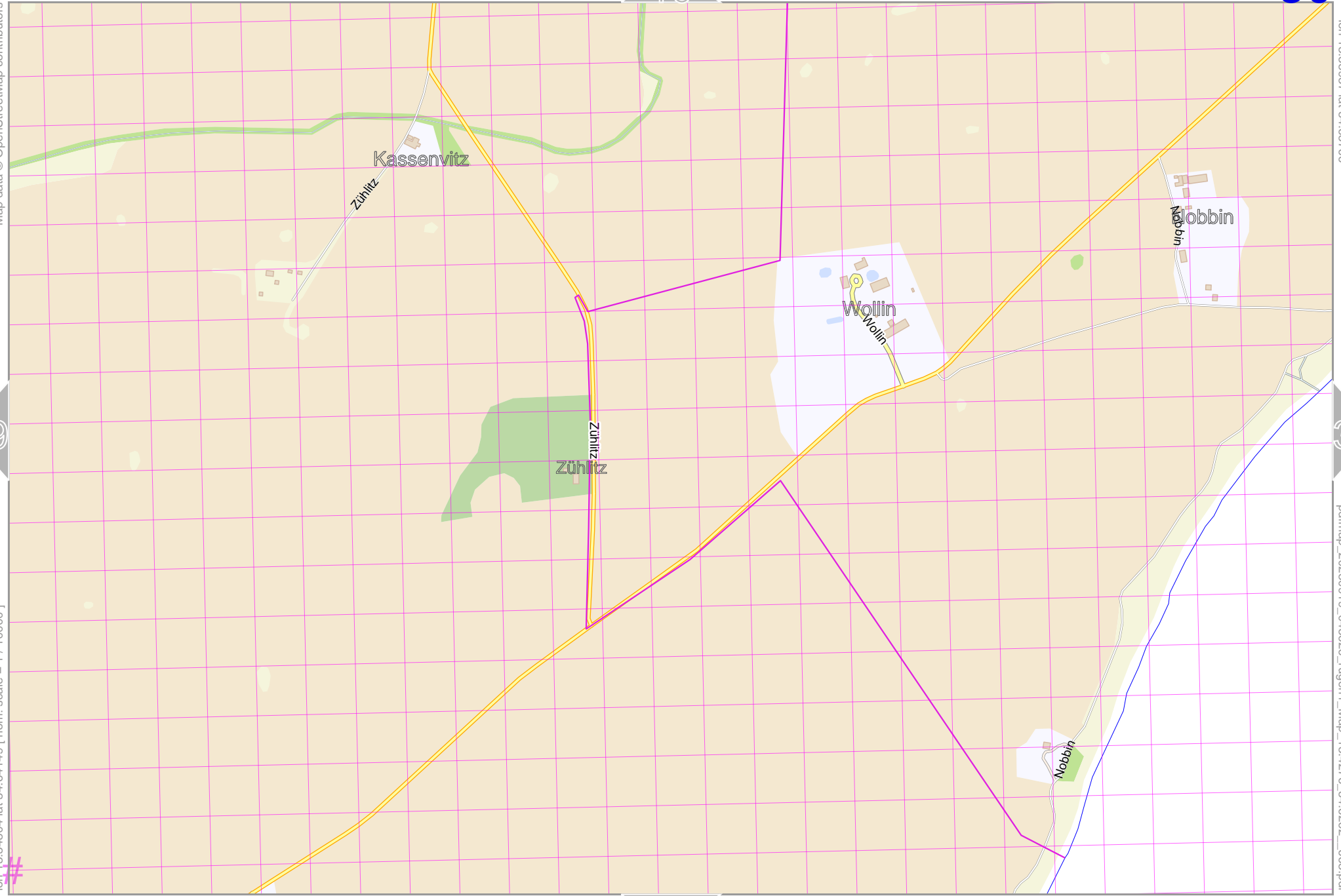
Zühlitz

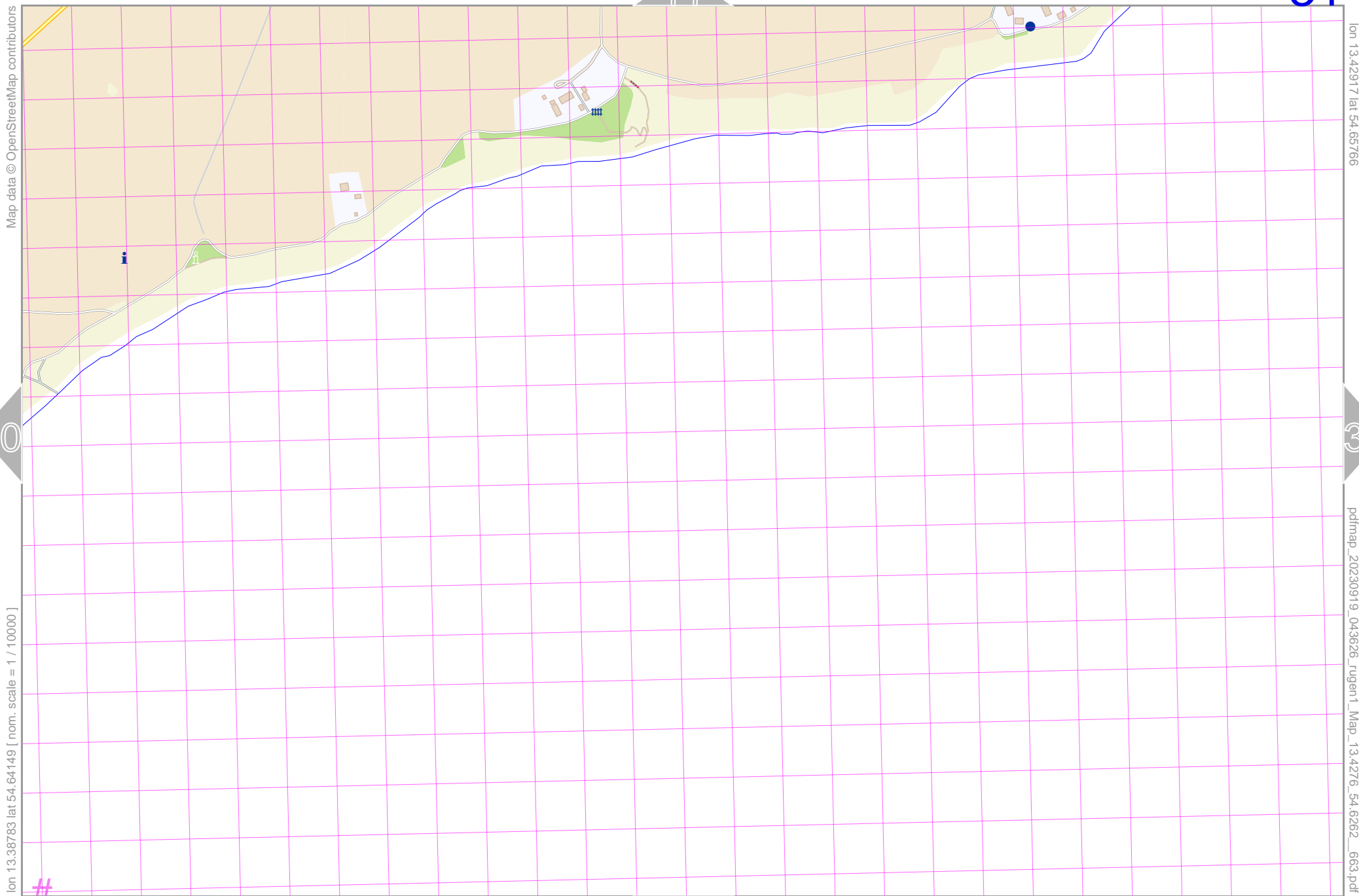
Nobbin

10

50

UTM: 33 U easting 393.40 km northing 6056.20 km
UTM-Grid-width = 100m





Map data © OpenStreetMap contributors

lon 13.42917 lat 54.65766

30

32

lon 13.38783 lat 54.64149 [nom. scale = 1 / 10000]

pdfmap_20230919_043626_rügen1_Map_13.4276_54.6262_663.pdf

UTM: 33 U easting 396.00 km northing 6056.10 km
UTM-Grid-width = 100m

51

Map data © OpenStreetMap contributors

lon 13.46896 lat 54.65766

31

33

lon 13.42762 lat 54.64149 [nom. scale = 1 / 10000]

pdfmap_20230919_043626_rügen1_Map_13.4276_54.6262_663.pdf

#

UTM: 33 U easting 398.60 km northing 6056.10 km
UTM-Grid-width = 100m

52

13

33

Map data © OpenStreetMap contributors

lon 13.50875 lat 54.65766

32


34

lon 13.46741 lat 54.64149 [nom. scale = 1 / 10000]

pdfmap_20230919_043626_rügen1_Map_13.4276_54.6262_663.pdf

UTM: 33 U easting 401.10 km northing 6056.00 km
UTM-Grid-width = 100m

53



Map data © OpenStreetMap contributors

lon 13.54854 lat 54.65766

lon 13.50720 lat 54.64149 [nom. scale = 1 / 10000]

pdfmap_20230919_043626_rügen1_Map_13.4276_54.6262_663.pdf

#

UTM: 33 U easting 403.70 km northing 6056.00 km
UTM-Grid-width = 100m

14

33

35

54

Map data © OpenStreetMap contributors

lon 13.58833 lat 54.65766

34

36

lon 13.54699 lat 54.64149 [nom. scale = 1 / 10000]

pdfmap_20230919_043626_rügen1_Map_13.4276_54.6262_663.pdf

#

UTM: 33 U easting 406.30 km northing 6055.90 km

UTM-Grid-width = 100m

15

55

Map data © OpenStreetMap contributors

lon 13.62812 lat 54.65766

35


37

lon 13.58678 lat 54.64149 [nom. scale = 1 / 10000]

pdfmap_20230919_043626_rügen1_Map_13.4276_54.6262_663.pdf

UTM: 33 U easting 408.80 km northing 6055.90 km
UTM-Grid-width = 100m

56



Map data © OpenStreetMap contributors

lon 13.66791 lat 54.65766

lon 13.62657 lat 54.64149 [nom. scale = 1 / 10000]

pdfmap_20230919_043626_rügen1_Map_13.4276_54.6262_663.pdf

UTM: 33 U easting 411.40 km northing 6055.80 km
UTM-Grid-width = 100m

36

38

17

57

4

Map data © OpenStreetMap contributors

lon 13.70770 lat 54.65766

37


39

lon 13.66636 lat 54.64149 [nom. scale = 1 / 10000]

pdfmap_20230919_043626_rügen1_Map_13.4276_54.6262_663.pdf

UTM: 33 U easting 414.00 km northing 6055.80 km
UTM-Grid-width = 100m

58



Map data © OpenStreetMap contributors

lon 13.74749 lat 54.65766

38

40

lon 13.70615 lat 54.64149 [nom. scale = 1 / 10000]

pdfmap_20230919_043626_rügen1_Map_13.4276_54.6262_663.pdf



UTM: 33 U easting 416.60 km northing 6055.70 km

UTM-Grid-width = 100m

59

rügen1_Map

40

lon 13.78728 lat 54.65766

Map data © OpenStreetMap contributors

39

41

lon 13.74594 lat 54.64149 [nom. scale = 1 / 10000]

pdfmap_20230919_043626_rügen1_Map_13.4276_54.6262_663.pdf

UTM: 33 U easting 419.10 km northing 6055.70 km
UTM-Grid-width = 100m

20

60

Map data © OpenStreetMap contributors

lon 13.78574 lat 54.64149 [nom. scale = 1 / 10000]

#

UTM: 33 U easting 421.70 km northing 6055.60 km
UTM-Grid-width = 100m

21

40

61

Map data © OpenStreetMap contributors

lon 13.07105 lat 54.64239

lon 13.02971 lat 54.62622 [nom. scale = 1 / 10000]

43

pdfmap_20230919_043626_rügen1_Map_134276_54.6262_663.pdf

#

UTM: 33 U easting 372.90 km northing 6055.00 km
UTM-Grid-width = 100m

62

23

Map data © OpenStreetMap contributors

lon 13.11084 lat 54.64239

42

44

lon 13.06950 lat 54.62622 [nom. scale = 1 / 10000]

pdfmap_20230919_043626_rügen1_Map_13.4276_54.6262_663.pdf

#

63

UTM: 33 U easting 375.40 km northing 6055.00 km
UTM-Grid-width = 100m

Map data © OpenStreetMap contributors

lon 13.15063 lat 54.64239

43

45

lon 13.10929 lat 54.62622 [nom. scale = 1 / 10000]

pdfmap_20230919_043626_rügen1_Map_134276_54_6262_663.pdf

#

UTM: 33 U easting 378.00 km northing 6054.90 km
UTM-Grid-width = 100m

64

Map data © OpenStreetMap contributors

lon 13.19042 lat 54.64239

44

46


lon 13.14908 lat 54.62622 [nom. scale = 1 / 10000]

pdfmap_20230919_043626_rügen1_Map_134276_54.6262_663.pdf

#

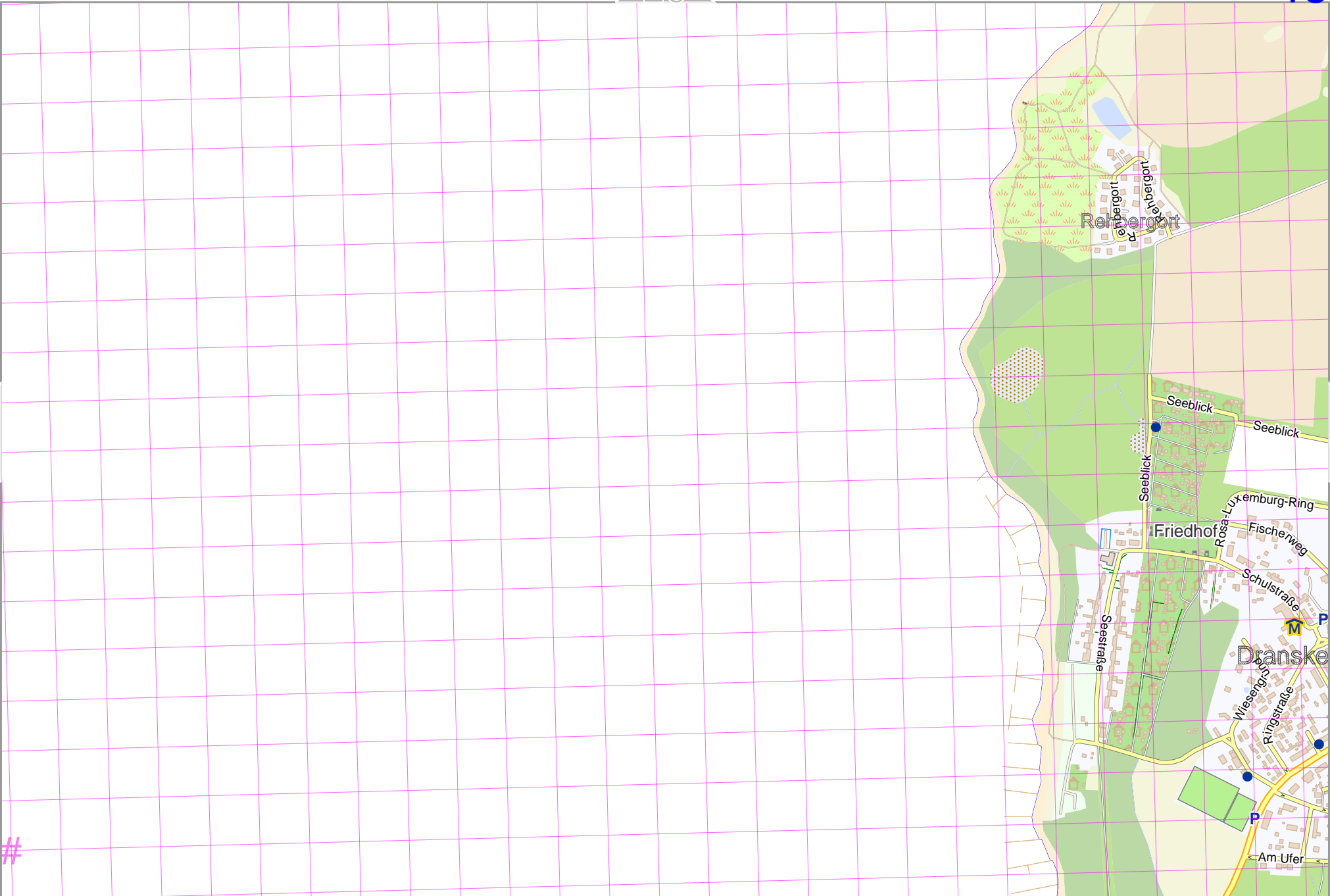
UTM: 33 U easting 380.60 northing 6054.80 km
UTM-Grid-width = 100m

65



Map data © OpenStreetMap contributors

lon 13.18887 lat 54.62622 [nom. scale = 1 / 10000]



lon 13.23021 lat 54.64239

pdfmap_20230919_043626_rügen1_Map_134276_54.6262_663.pdf

UTM: 33 U easting 383.10 km northing 6054.80 km
UTM-Grid-width = 100m

Map data © OpenStreetMap contributors

lon 13.27000 lat 54.64239

46

48

lon 13.22866 lat 54.62622 [nom. scale = 1 / 10000]

pdfmap_20230919_043626_rügen1_Map_134276_54.6262_663.pdf



UTM: 33 U easting 385.70 km northing 6054.70 km
UTM-Grid-width = 100m

67

Map data © OpenStreetMap contributors

lon 13.26845 lat 54.62622 [nom. scale = 1 / 10000]

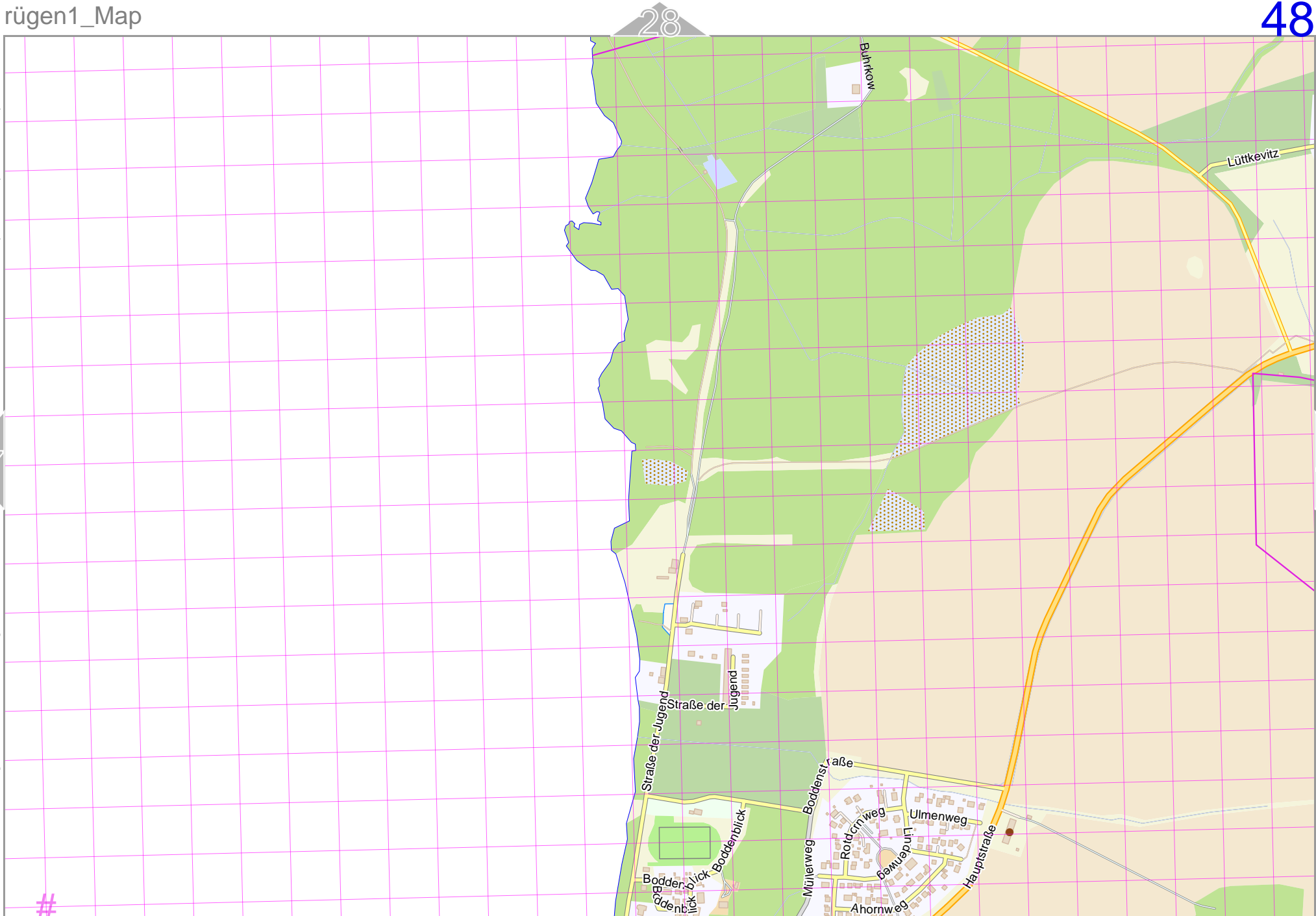
47

49

lon 13.30979 lat 54.64239

pdfmap_20230919_043626_rügen1_Map_134276_54.6262_663.pdf

UTM: 33 U easting 388.30 km northing 6054.60 km
UTM-Grid-width = 100m

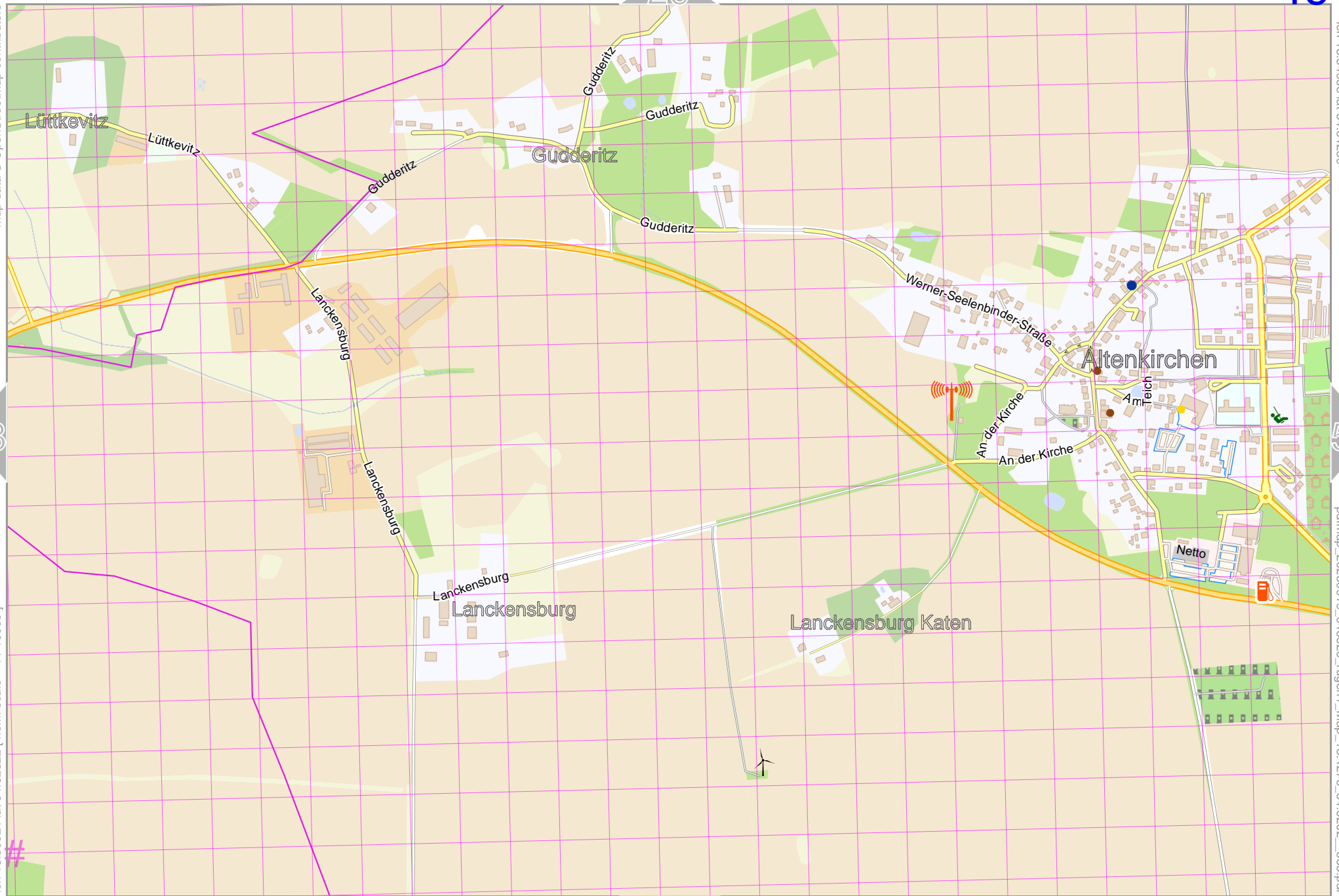


28

68

Map data © OpenStreetMap contributors

lon 13.34958 lat 54.64239



48

50

lon 13.30824 lat 54.62622 [nom. scale = 1 / 10000]

pdfmap_20230919_043626_rügen1_Map_134276_54_6262_663.pdf

UTM: 33 U easting 390.80 km northing 6054.60
UTM-Grid-width = 100m

69



Map data © OpenStreetMap contributors

lon 13.42917 lat 54.64239

50

52

lon 13.38783 lat 54.62622 [nom. scale = 1 / 10000]

pdfmap_20230919_043626_rügen1_Map_13.4276_54.6262_663.pdf

#

UTM: 33 U easting 396.00 km northing 6054.40 km
UTM-Grid-width = 100m

71

Map data © OpenStreetMap contributors

lon 13.46896 lat 54.64239

51

53

lon 13.42762 lat 54.62622 [nom. scale = 1 / 10000]

pdfmap_20230919_043626_rügen1_Map_13.4276_54.6262_663.pdf

32

72

#

UTM: 33 U easting 398.50 km northing 6054.40 km
UTM-Grid-width = 100m

33

53

Map data © OpenStreetMap contributors

lon 13.50875 lat 54.64239

52

54


lon 13.46741 lat 54.62622 [nom. scale = 1 / 10000]

pdfmap_20230919_043626_rügen1_Map_13.4276_54.6262_663.pdf

#

73

UTM: 33 U easting 401.10 km northing 6054.30 km
UTM-Grid-width = 100m



Map data © OpenStreetMap contributors

lon 13.54854 lat 54.64239

lon 13.50720 lat 54.62622 [nom. scale = 1 / 10000]

pdfmap_20230919_043626_rügen1_Map_13.4276_54.6262_663.pdf


UTM: 33 U easting 403.70 km northing 6054.30 km
UTM-Grid-width = 100m

53

34

55

74



Map data © OpenStreetMap contributors

lon 13.58833 lat 54.64239

54


56

lon 13.54699 lat 54.62622 [nom. scale = 1 / 10000]

pdfmap_20230919_043626_rügen1_Map_13.4276_54.6262_663.pdf

UTM: 33 U easting 406.20 km northing 6054.20 km
UTM-Grid-width = 100m

75



Map data © OpenStreetMap contributors

lon 13.62812 | lat 54.64239

55


57

lon 13.58678 | lat 54.62622 [nom. scale = 1 / 10000]

pdfmap_20230919_043626_rügen1_Map_13.4276_54.6262_663.pdf

UTM: 33 U easting 408.80 km northing 6054.20 km
UTM-Grid-width = 100m

76



Map data © OpenStreetMap contributors

lon 13.66791 lat 54.64239

lon 13.62657 lat 54.62622 [nom. scale = 1 / 10000]

pdfmap_20230919_043626_rügen1_Map_13.4276_54.6262_663.pdf

UTM: 33 U easting 411.40 km northing 6054.10 km
UTM-Grid-width = 100m

56

37

58

77

Map data © OpenStreetMap contributors

lon 13.70770 | lat 54.64239

57

59

lon 13.66636 | lat 54.62622 [nom. scale = 1 / 10000]

pdfmap_20230919_043626_rügen1_Map_13.4276_54.6262_663.pdf

38

78

UTM: 33 U easting 414.00 km northing 6054.10 km
UTM-Grid-width = 100m

Map data © OpenStreetMap contributors

lon 13.74749 lat 54.64239

58


60


lon 13.70615 lat 54.62622 [nom. scale = 1 / 10000]

pdfmap_20230919_043626_rügen1_Map_13.4276_54.6262_663.pdf

UTM: 33 U easting 416.50 km northing 6054.00 km
UTM-Grid-width = 100m

79





Map data © OpenStreetMap contributors

lon 13.74594 lat 54.62622 [nom. scale = 1 / 10000]

UTM: 33 U easting 419.10 km northing 6054.00 km

UTM-Grid-width = 100m



pdfmap_20230919_043626_rügen1_Map_134276_54.6262_663.pdf



Map data © OpenStreetMap contributors

lon 13.78574 lat 54.62622 [nom. scale = 1 / 10000]

41

60

81

#

UTM: 33 U easting 421.70 km northing 6053.90 km

UTM-Grid-width = 100m

Map data © OpenStreetMap contributors

lon 13.07105 lat 54.62712


lon 13.02971 lat 54.61095 [nom. scale = 1 / 10000]

pdfmap_20230919_043626_rügen1_Map_13.4276_54.6262_663.pdf

#

UTM: 33 U easting 372.80 km northing 6053.30 km

UTM-Grid-width = 100m



Map data © OpenStreetMap contributors

lon 13.11084 lat 54.62712

62

64

lon 13.06950 lat 54.61095 [nom. scale = 1 / 10000]

pdfmap_20230919_043626_rügen1_Map_13.4276_54.6262_663.pdf

#

UTM: 33 U easting 375.40 km northing 6053.30 km
UTM-Grid-width = 100m

83

Map data © OpenStreetMap contributors

lon 13.15063 lat 54.62712

63

65

lon_13.10929 lat_54.61095 [nom. scale = 1 / 10000]

pdfmap_20230919_043626_rügen1_Map_13.4276_54.6262_663.pdf

UTM: 33 U easting 377.90 km northing 6053.20 km
UTM-Grid-width = 100m

84

Map data © OpenStreetMap contributors

lon 13.19042 lat 54.62712

64

66

lon 13.14908 lat 54.61095 [nom. scale = 1 / 10000]

pdfmap_20230919_043626_rügen1_Map_13.14276_54.6262_663.pdf

#

UTM: 33 U easting 380.50 km northing 6053.10 km

UTM-Grid-width = 100m

85

Map data © OpenStreetMap contributors

46

66

lon 13.23021 lat 54.62712

65

67

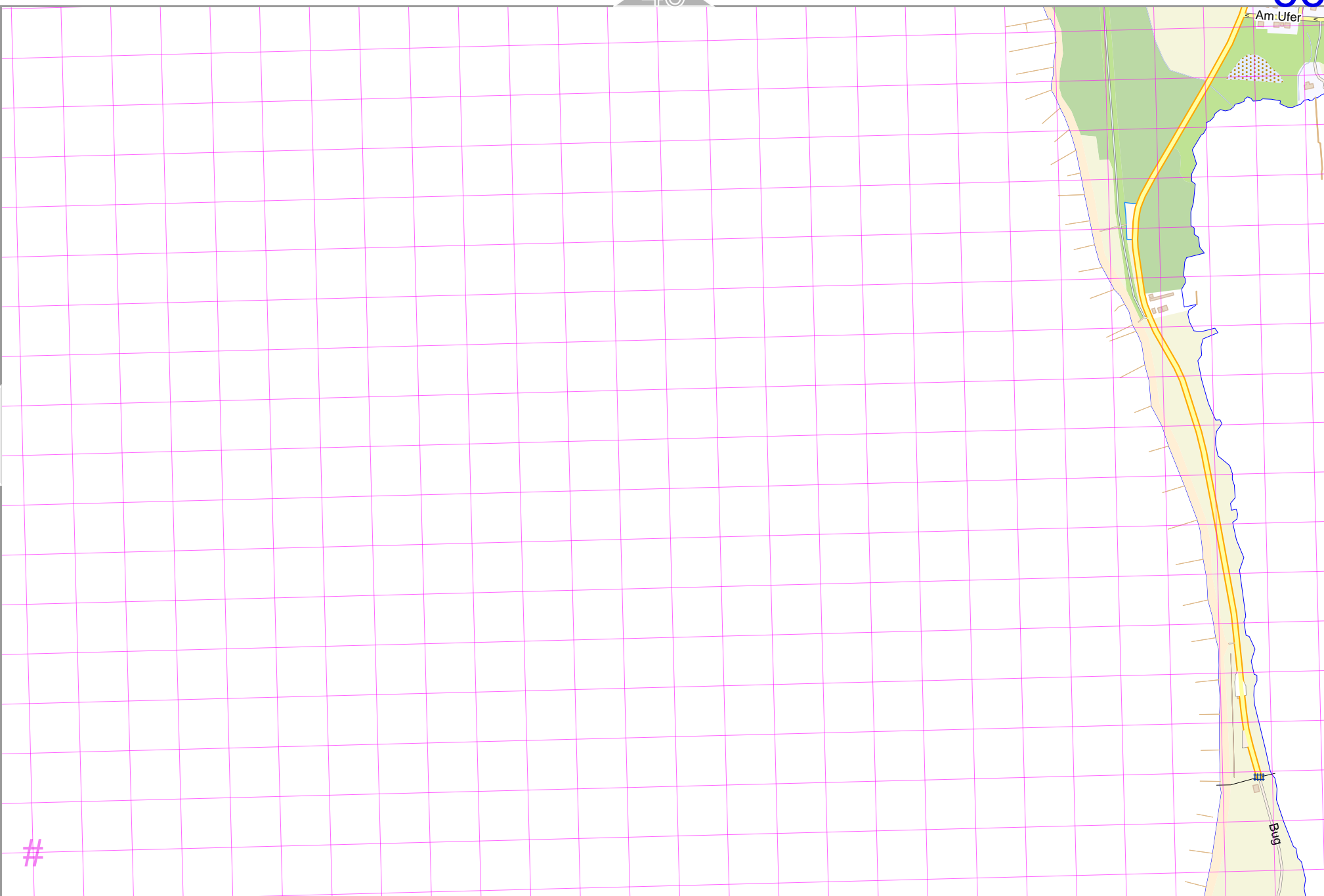
lon 13.18887 lat 54.61095 [nom. scale = 1 / 10000]

#


pdfmap_20230919_043626_rügen1_Map_13.4276_54.6262_663.pdf

86

UTM: 33 U easting 383.10 km northing 6053.10 km
UTM-Grid-width = 100m



Map data © OpenStreetMap contributors



lon 13.27000 lat 54.62712

pdfmap_20230919_043626_rügen1_Map_13.4276_54.6262_663.pdf

lon 13.22866 lat 54.61095 [nom. scale = 1 / 10000]

UTM: 33 U easting 385.70 km northing 6053.00 km
UTM-Grid-width = 100m

Map data © OpenStreetMap contributors

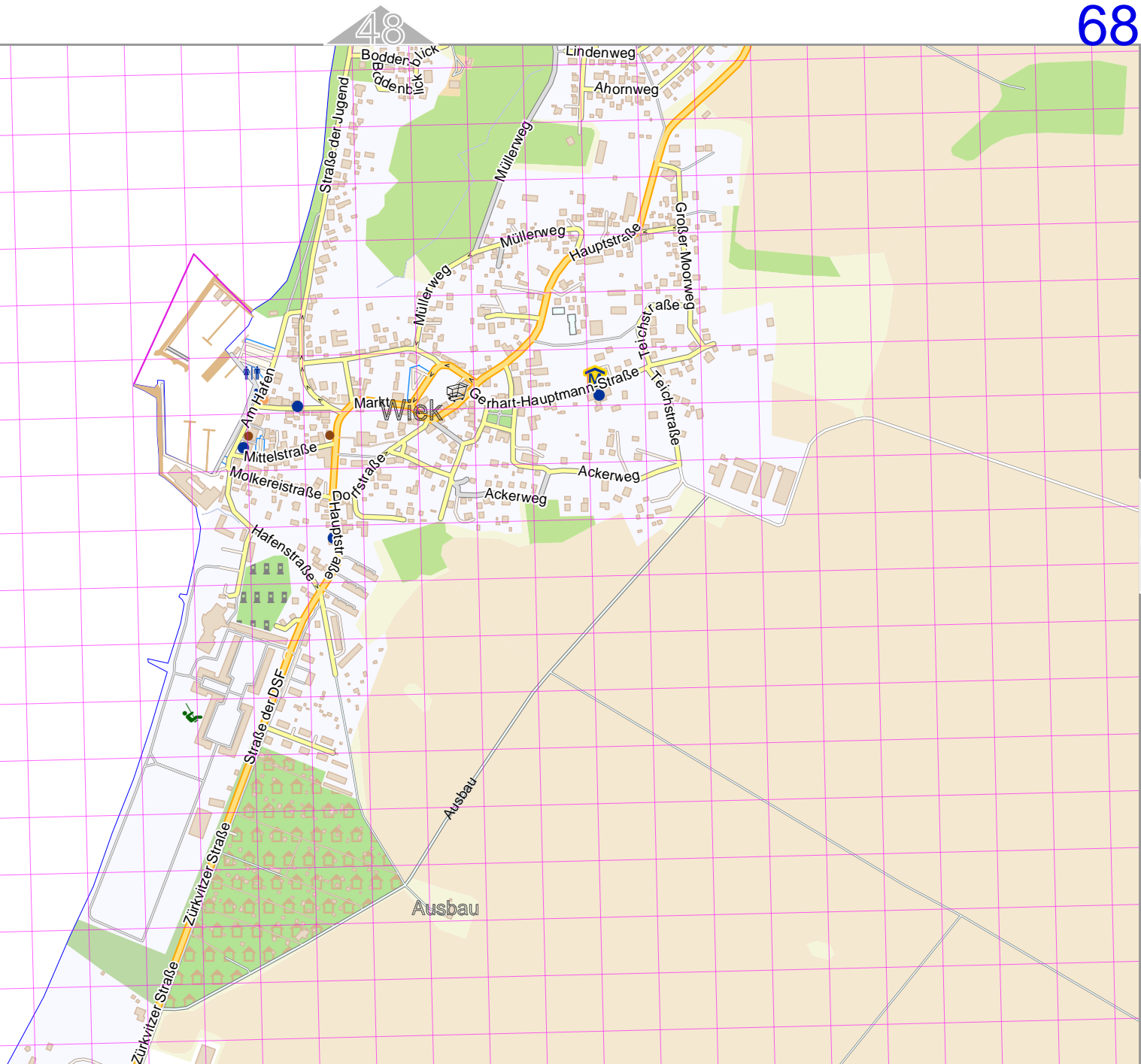
lon 13.309791at 54.62712

67

69

lon 13.26845 lat 54.61095 [nom. scale = 1 / 10000]

pdfmap_20230919_043626_rügen1_Map_134276_54.6262_663.pdf



 # UTM: 33 U easting 388.20 km northing 6052.90 km
 UTM-Grid-width = 100m

88

Breege Ausbau

Dorfstraße

#

Map data © OpenStreetMap contributors

lon 13.38937 lat 54.62712



lon 13.34804 lat 54.61095 [nom. scale = 1 / 10000]

pdfmap_20230919_043626_rügen1_Map_134276_54.6262_663.pdf

UTM: 33 U easting 393.40 km northing 6052.80 km
UTM-Grid-width = 100m



Map data © OpenStreetMap contributors

lon 13.42917 lat 54.62712

lon 13.38783 lat 54.61095 [nom. scale = 1 / 10000]

pdfmap_20230919_043626_rügen1_Map_13.4276_54.6262_663.pdf

UTM: 33 U easting 395.90 km northing 6052.70 km
UTM-Grid-width = 100m

Map data © OpenStreetMap contributors

lon 13.46896 lat 54.62712

71

73

lon 13.42762 lat 54.61095 [nom. scale = 1 / 10000]

pdfmap_20230919_043626_rügen1_Map_13.4276_54.6262_663.pdf

#

53

73

Map data © OpenStreetMap contributors

lon 13.50875 lat 54.62712



72

74

lon 13.46741 lat 54.61095 [nom. scale = 1 / 10000]

pdfmap_20230919_043626_rügen1_Map_13.4276_54.6262_663.pdf

#

93

UTM: 33 U easting 401.10 km northing 6052.60 km
UTM-Grid-width = 100m

Map data © OpenStreetMap contributors

lon 13.54854 lat 54.62712

54

73


75

lon 13.50720 lat 54.61095 [nom. scale = 1 / 10000]

pdfmap_20230919_043626_rügen1_Map_13.4276_54.6262_663.pdf

94

UTM: 33 U easting 403.60 northing 6052.60
UTM-Grid-width = 100m



Map data © OpenStreetMap contributors

lon 13.58833 lat 54.62712

74

76

lon 13.54699 lat 54.61095 [nom. scale = 1 / 10000]

pdfmap_20230919_043626_rügen1_Map_134276_54.6262_663.pdf

#


55

95

UTM: 33 U easting 406.20 km northing 6052.50 km
UTM-Grid-width = 100m

Map data © OpenStreetMap contributors

lon 13.62812 lat 54.62712



75

77

lon 13.58678 lat 54.61095 [nom. scale = 1 / 10000]

pdfmap_20230919_043626_rügen1_Map_13.4276_54.6262_663.pdf


#

UTM: 33 U easting 408.80 km northing 6052.50 km
UTM-Grid-width = 100m

96

Map data © OpenStreetMap contributors

lon 13.66791 lat 54.62712



76

78

lon 13.62657 lat 54.61095 [nom. scale = 1 / 10000]

pdfmap_20230919_043626_rügen1_Map_134276_54.6262_663.pdf

UTM: 33 U easting 411.30 northing 6052.40
UTM-Grid-width = 100m

97

Map data © OpenStreetMap contributors

lon 13.70770 lat 54.62712

58

77

79

lon 13.66636 lat 54.61095 [nom. scale = 1 / 10000]

pdfmap_20230919_043626_rügen1_Map_134276_54.6262_663.pdf


#

98

UTM: 33 U easting 413.90 km northing 6052.40 km
UTM-Grid-width = 100m

Map data © OpenStreetMap contributors

lon 13.74749 lat 54.62712



78

80

lon 13.70615 lat 54.61095 [nom. scale = 1 / 10000]

pdfmap_20230919_043626_rügen1_Map_13.4276_54.6262_663.pdf

#

UTM: 33 U easting 416.50 km northing 6052.30 km

UTM-Grid-width = 100m

99

rügen1_Map

80

lon 13.78728 lat 54.62712

Map data © OpenStreetMap contributors

60

80

79

lon 13.74594 lat 54.61095 [nom. scale = 1 / 10000]

pdfmap_20230919_043626_rügen1_Map_13.4276_54.6262_663.pdf

#

100

UTM: 33 U easting 419.10 km northing 6052.30 km
UTM-Grid-width = 100m

61

101

80

Map data © OpenStreetMap contributors

lon 13.02971 lat 54.59567 [nom. scale = 1 / 10000]

lon 13.07105 lat 54.61184

pdfmap_20230919_043626_rügen1_Map_13.4276_54.6262_663.pdf

62

83

102

#

UTM: 33 U easting 372.80 km northing 6051.60 km
UTM-Grid-width = 100m

Map data © OpenStreetMap contributors

lon 13.11084 lat 54.61184

82

84


lon 13.06950 lat 54.59567 [nom. scale = 1 / 10000]

pdfmap_20230919_043626_rügen1_Map_13.4276_54.6262_663.pdf

UTM: 33 U easting 375.30 km northing 6051.60 km
UTM-Grid-width = 100m

103

#



Map data © OpenStreetMap contributors

lon 13.15063 lat 54.61184

83

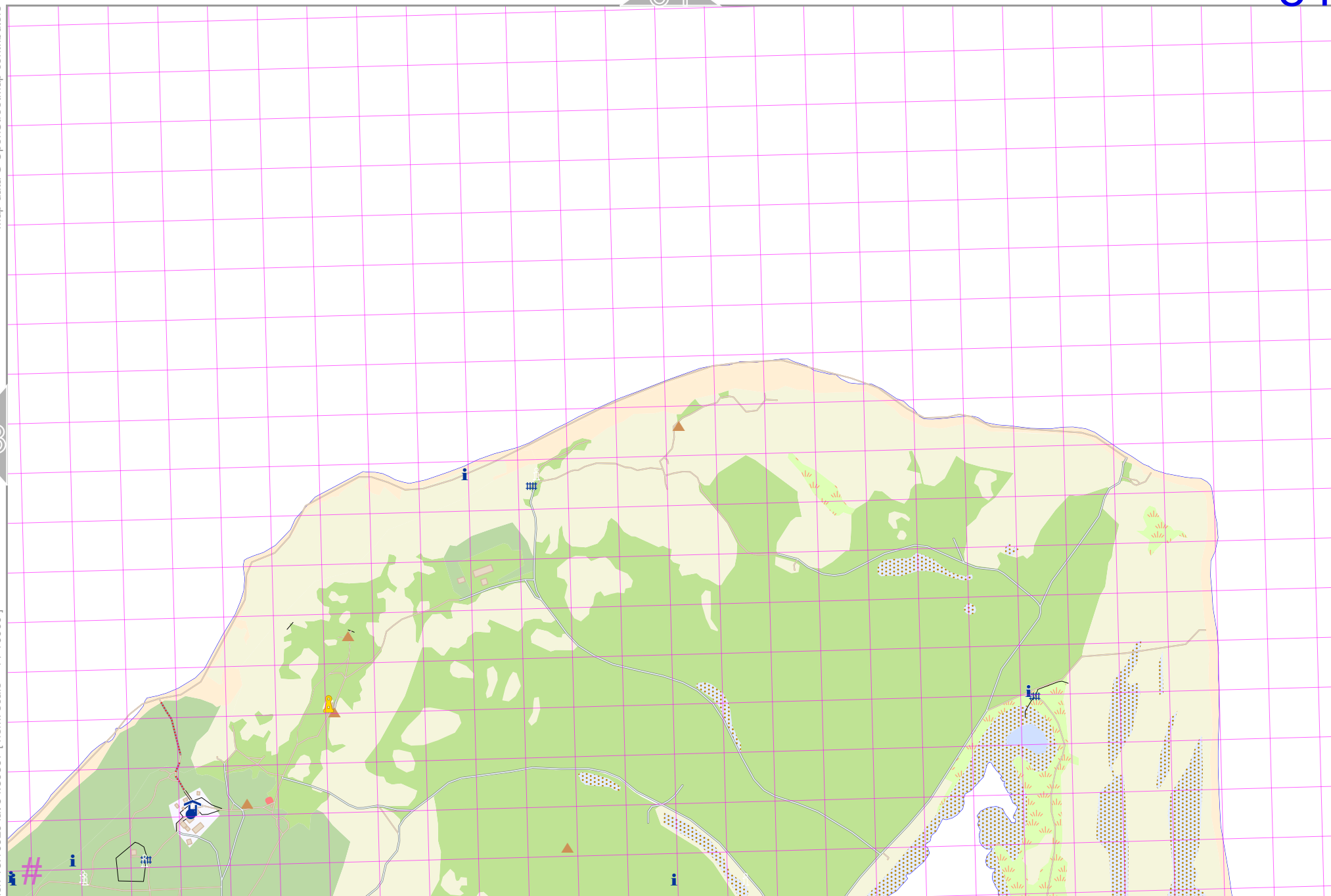
85

lon 13.10929 lat 54.59567 [nom. scale = 1 / 10000]

pdfmap_20230919_043626_rügen1_Map_134276_54_6262_663.pdf

UTM: 33 U easting 377.90 km northing 6051.50 km
UTM-Grid-width = 100m

104



Map data © OpenStreetMap contributors

lon 13.19042 lat 54.61184

84

86

lon 13.14908 lat 54.59567 [nom. scale = 1 / 10000]

pdfmap_20230919_043626_rügen1_Map_13.4276_54.6262_663.pdf

#

105

UTM: 33 U easting 380.50 km northing 6051.40 km
UTM-Grid-width = 100m

Map data © OpenStreetMap contributors

lon 13.18887 lat 54.59567 [nom. scale = 1 / 10000]

66

86

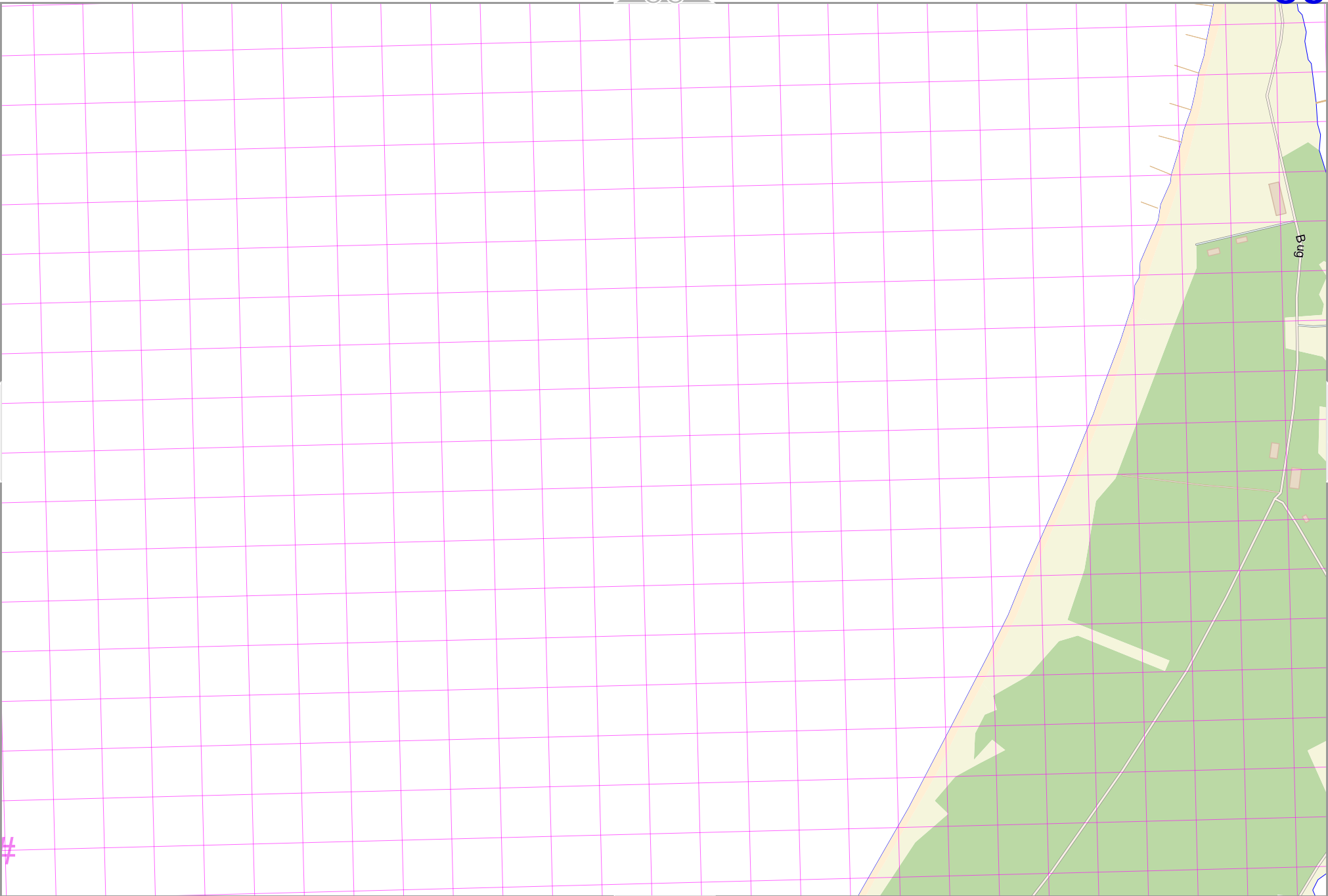
85

87

106


pdfmap_20230919_043626_rügen1_Map_134276_54.6262_663.pdf

UTM: 33 U easting 383.00 km northing 6051.40 km
UTM-Grid-width = 100m



Map data © OpenStreetMap contributors

lon 13.27000 lat 54.61184



lon 13.22866 lat 54.59567 [nom. scale = 1 / 10000]

pdfmap_20230919_043626_rügen1_Map_134276_54.6262_663.pdf

UTM: 33 U easting 385.60 km northing 6051.30 km
UTM-Grid-width = 100m

Map data © OpenStreetMap contributors

lon 13.30979 lat 54.61184

87

89

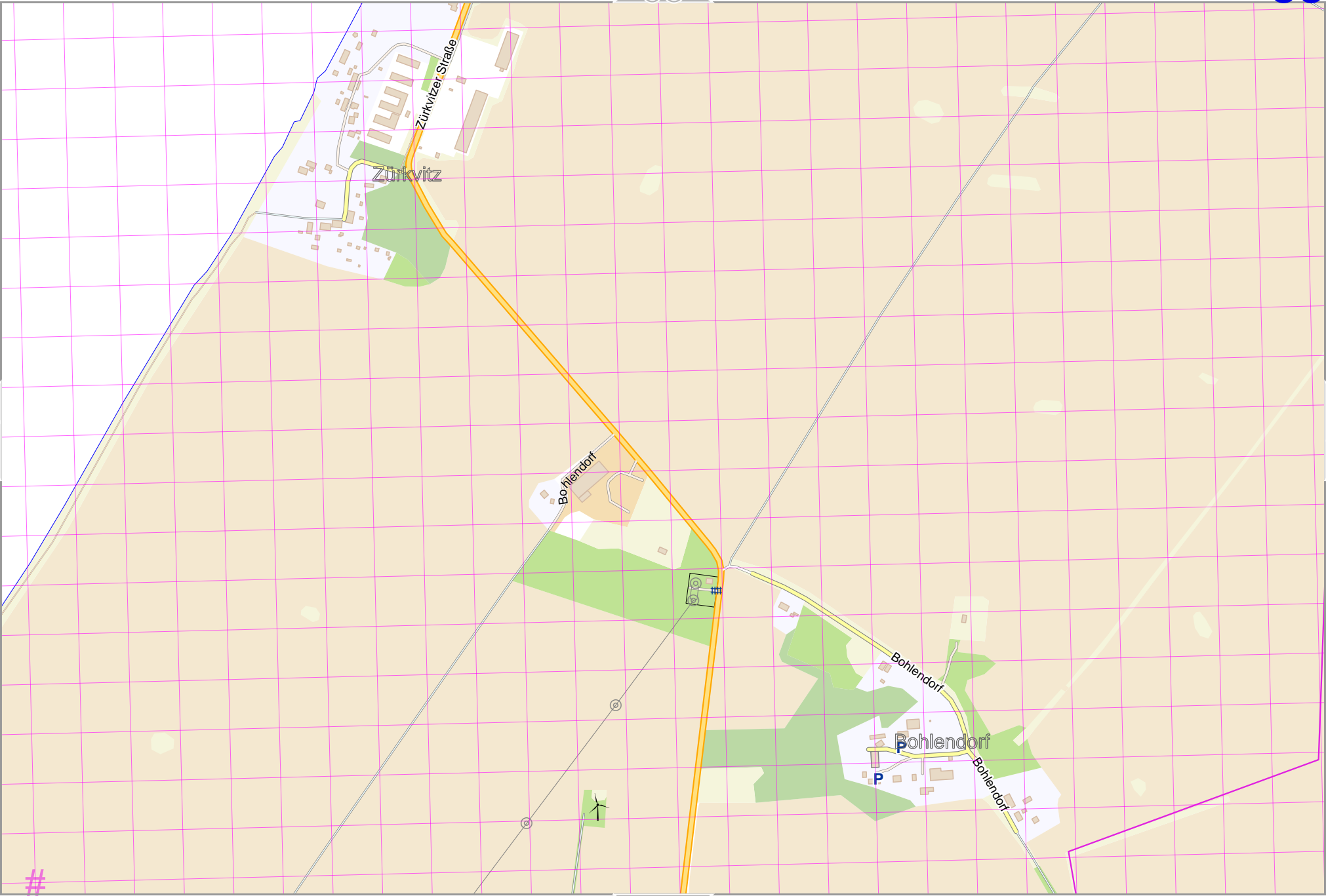
lon 13.26845 lat 54.59567 [nom. scale = 1 / 10000]

pdfmap_20230919_043626_rügen1_Map_134276_54.6262_663.pdf

#

108

UTM: 33 U easting 388.20 km northing 6051.20 km
UTM-Grid-width = 100m



Map data © OpenStreetMap contributors

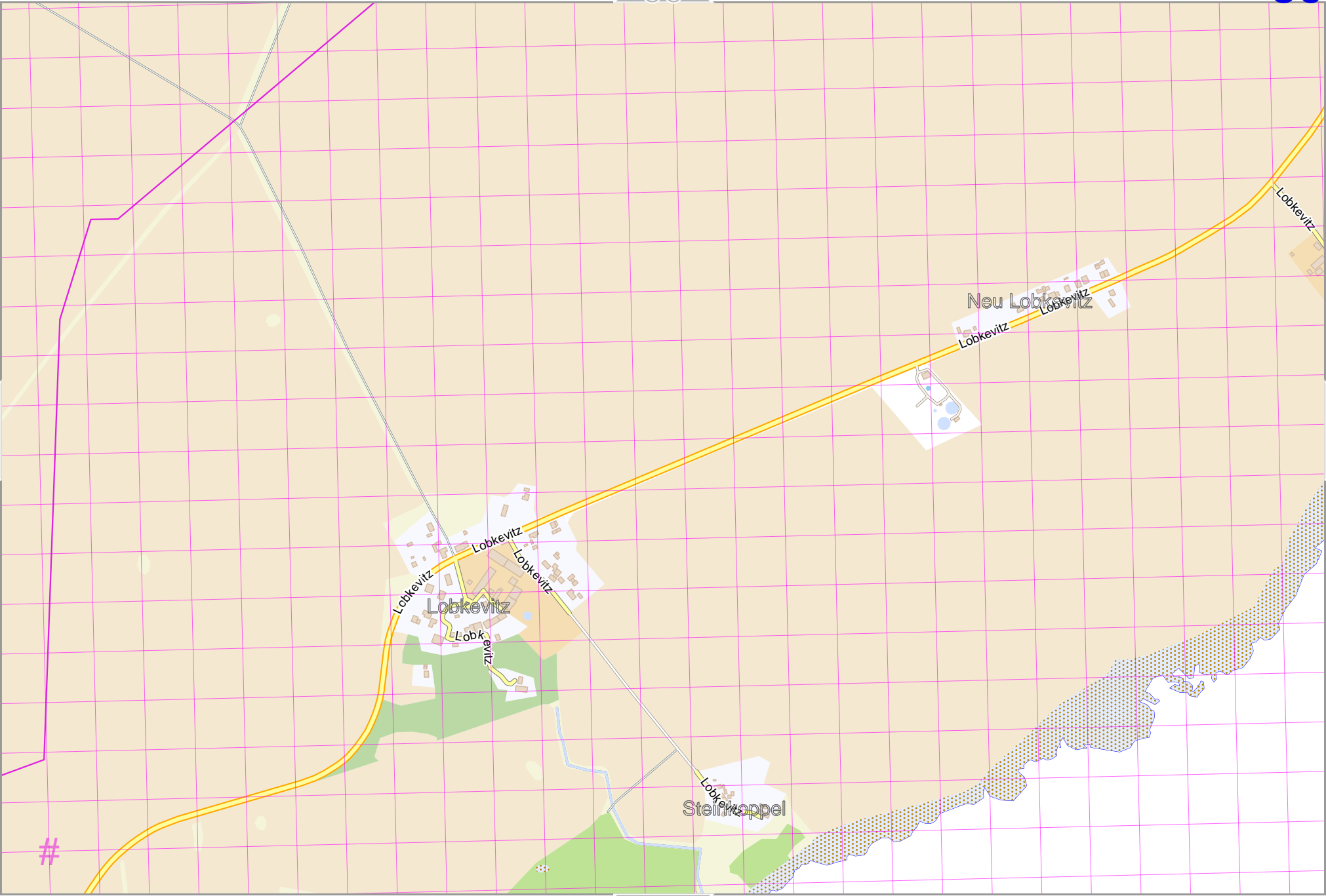
lon 13.34958 lat 54.61184

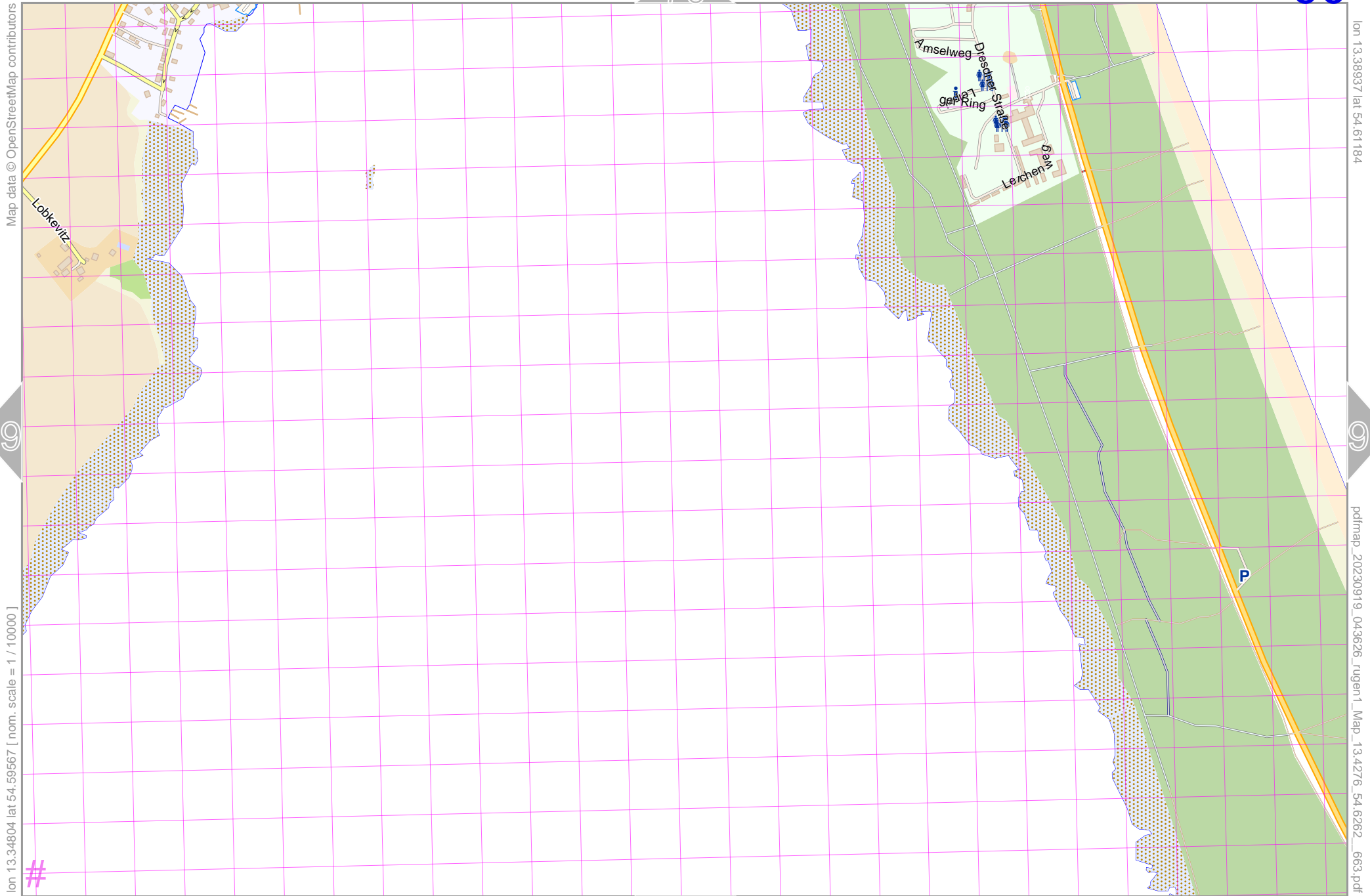


lon 13.30824 lat 54.59567 [nom. scale = 1 / 10000]

pdfmap_20230919_043626_rügen1_Map_134276_54.6262_663.pdf

#





Map data © OpenStreetMap contributors

lon 13.38937 lat 54.61184



lon 13.34804 lat 54.59567 [nom. scale = 1 / 10000]

pdfmap_20230919_043626_rügen1_Map_134276_54.6262_663.pdf

#

UTM: 33 U easting 393.30 km northing 6051.10 km
UTM-Grid-width = 100m

Map data © OpenStreetMap contributors

lon 13.42917 lat 54.61184

90

92

lon 13.38783 lat 54.59567 [nom. scale = 1 / 10000]

pdfmap_20230919_043626_rügen1_Map_13.4276_54.6262_663.pdf

UTM: 33 U easting 395.90 km northing 6051.00 km

UTM-Grid-width = 100m

111



Map data © OpenStreetMap contributors

lon 13.46896 lat 54.61184

91

93

lon 13.42762 lat 54.59567 [nom. scale = 1 / 10000]

pdfmap_20230919_043626_rügen1_Map_13.4276_54.6262_663.pdf

#

112

UTM: 33 U easting 398.50 km northing 6051.00 km
UTM-Grid-width = 100m

Map data © OpenStreetMap contributors

lon 13.50875 lat 54.61184

92

94

lon 13.46741 lat 54.59567 [nom. scale = 1 / 10000]

pdfmap_20230919_043626_rügen1_Map_13.4276_54.6262_663.pdf

UTM: 33 U easting 401.00 km northing 6050.90 km
UTM-Grid-width = 100m

113

Map data © OpenStreetMap contributors

lon 13.54854 lat 54.61184

93

95

lon 13.50720 lat 54.59567 [nom. scale = 1 / 10000]

pdfmap_20230919_043626_rügen1_Map_134276_54_6262_663.pdf

#

114

UTM: 33 U easting 403.60 km northing 6050.90 km
UTM-Grid-width = 100m

Map data © OpenStreetMap contributors

lon 13.58833 lat 54.61184

94

96

lon 13.54699 lat 54.59567 [nom. scale = 1 / 10000]

pdfmap_20230919_043626_rügen1_Map_13.4276_54.6262_663.pdf

#

115

UTM: 33 U easting 406.20 km northing 6050.80 km
UTM-Grid-width = 100m

Map data © OpenStreetMap contributors

lon 13.62812 lat 54.61184

lon 13.58678 lat 54.59567 [nom. scale = 1 / 10000]

pdfmap_20230919_043626_rügen1_Map_13.4276_54.6262_663.pdf

UTM: 33 U easting 408.70 km northing 6050.80 km
UTM-Grid-width = 100m

Map data © OpenStreetMap contributors

lon 13.66791 lat 54.61184

lon 13.62657 lat 54.59567 [nom. scale = 1 / 10000]

pdfmap_20230919_043626_rügen1_Map_134276_54.6262_663.pdf

#

UTM: 33 U easting 411.30 km northing 6050.70 km
UTM-Grid-width = 100m



Map data © OpenStreetMap contributors

lon 13.70770 lat 54.61184

78

97

99

lon 13.66636 lat 54.59567 [nom. scale = 1 / 10000]

pdfmap_20230919_043626_rügen1_Map_134276_54_6262_663.pdf

#

118

UTM: 33 U easting 413.90 km northing 6050.70 km
UTM-Grid-width = 100m

Map data © OpenStreetMap contributors

lon 13.74749 lat 54.61184

98

100

lon 13.70615 lat 54.59567 [nom. scale = 1 / 10000]

pdfmap_20230919_043626_rügen1_Map_134276_54.6262_663.pdf

#

UTM: 33 U easting 416.50 km northing 6050.60 km
UTM-Grid-width = 100m

79

119

Map data © OpenStreetMap contributors

lon 13.78728 lat 54.61184



lon 13.74594 lat 54.59567 [nom. scale = 1 / 10000]

pdfmap_20230919_043626_rügen1_Map_13.4276_54.6262_663.pdf

#

Map data © OpenStreetMap contributors

lon 13.82707 lat 54.61184

lon 13.78574 lat 54.59567 [nom. scale = 1 / 10000]

pdfmap_20230919_043626_rügen1_Map_13.4276_54.6262_663.pdf

#

UTM: 33 U easting 421.60 km northing 6050.50 km
UTM-Grid-width = 100m



Map data © OpenStreetMap contributors

lon 13.07105 lat 54.59657

lon 13.02971 lat 54.58040 [nom. scale = 1 / 10000]

103

pdfmap_20230919_043626_rügen1_Map_134276_54.6262_663.pdf

#

UTM: 33 U easting 372.70 km northing 6049.90 km

UTM-Grid-width = 100m

Map data © OpenStreetMap contributors

lon 13.11084 lat 54.59657

102

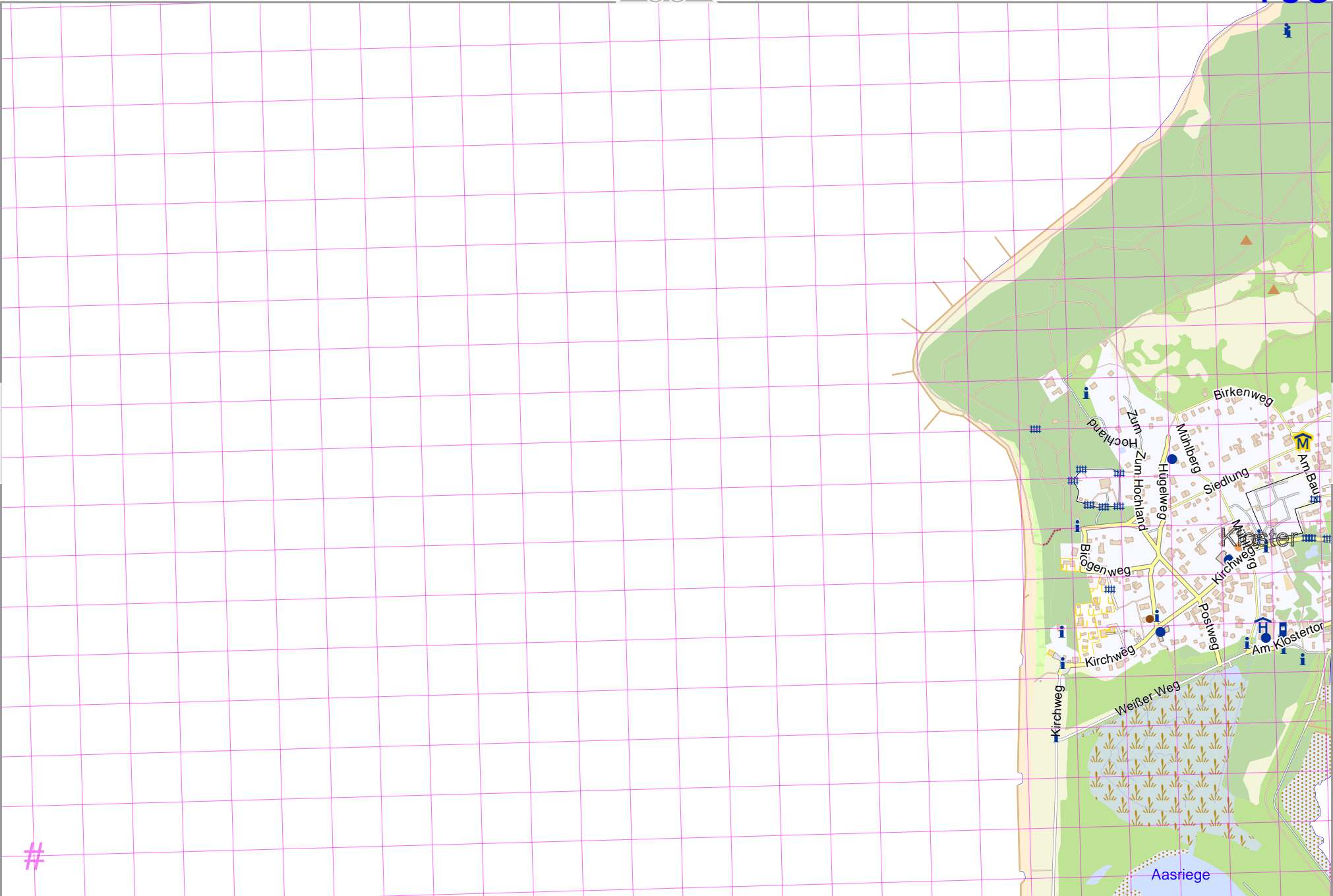
104

lon 13.06950 lat 54.58040 [nom. scale = 1 / 10000]

#

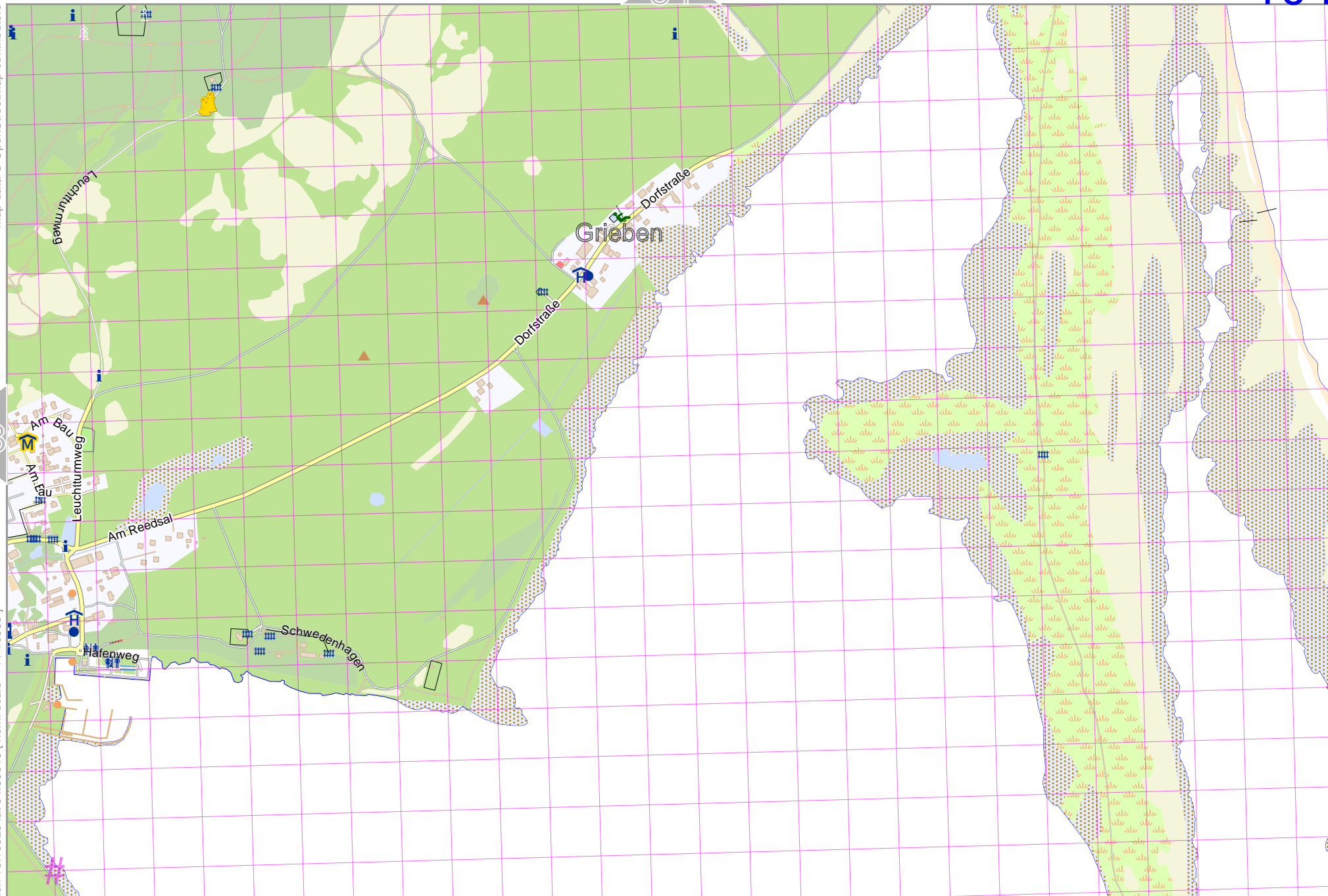
pdfmap_20230919_043626_rügen1_Map_134276_54.6262_663.pdf

UTM: 33 U easting 375.30 km northing 6049.90 km
UTM-Grid-width = 100m



Map data © OpenStreetMap contributors

lon 13.15063 lat 54.59657



lon 13.10929 lat 54.58040 [nom. scale = 1 / 10000]

pdfmap_20230919_043626_rügen1_Map_134276_54.6262_663.pdf

UTM: 33 U easting 377.90 km northing 6049.80 km
UTM-Grid-width = 100m

Map data © OpenStreetMap contributors

lon 13.19042 lat 54.59657

lon 13.14908 lat 54.58040 [nom. scale = 1 / 10000]


pdfmap_20230919_043626_rügen1_Map_134276_54.6262_663.pdf

104

106

#

UTM: 33 U easting 380.40 km northing 6049.70 km
UTM-Grid-width = 100m



Map data © OpenStreetMap contributors

lon 13.18887 lat 54.58040 [nom. scale = 1 / 10000]

lon 13.23021 lat 54.59657

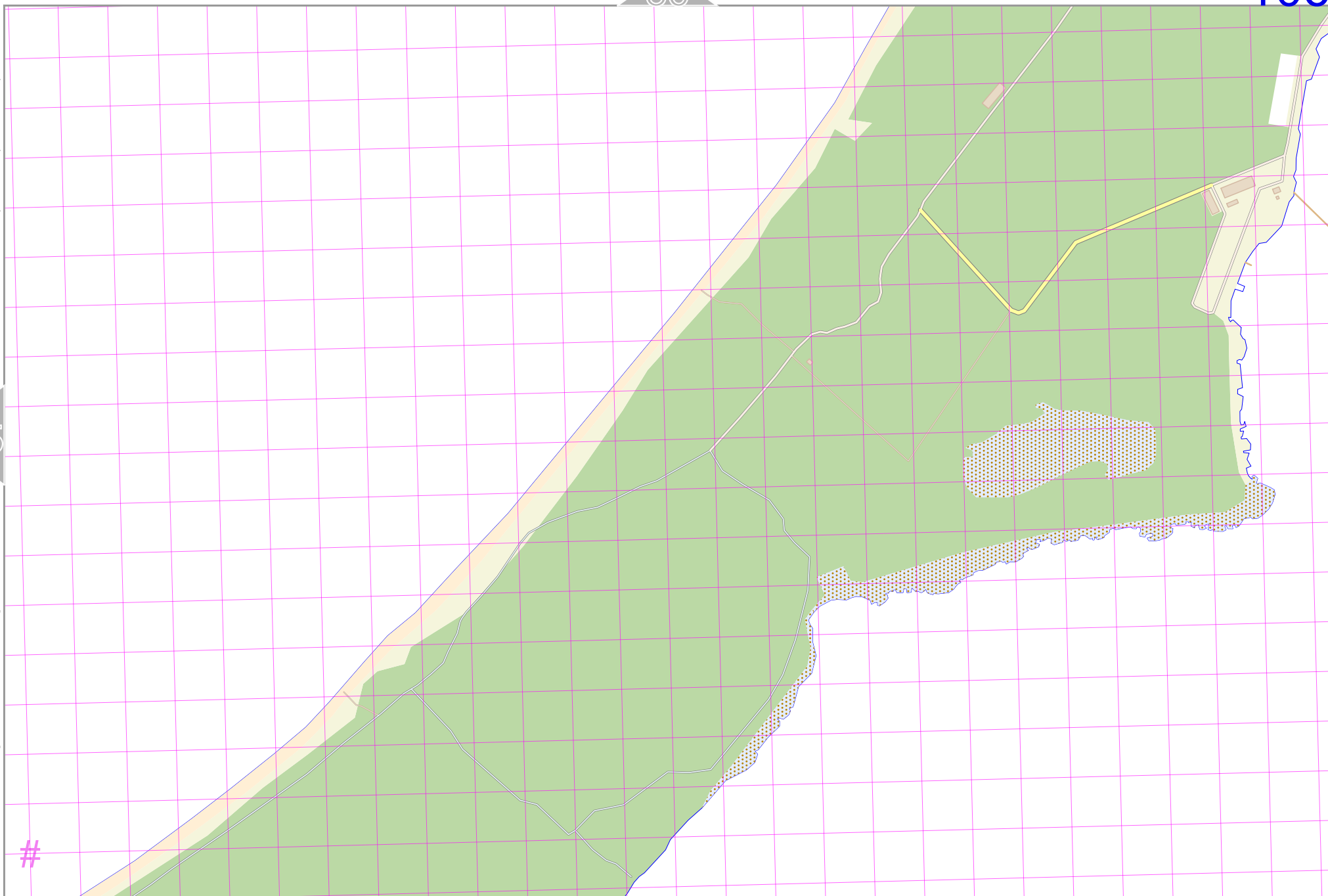
pdfmap_20230919_043626_rügen1_Map_134276_54.6262_663.pdf

105

107

#

UTM: 33 U easting 383.00 km northing 6049.70 km
UTM-Grid-width = 100m



Map data © OpenStreetMap contributors

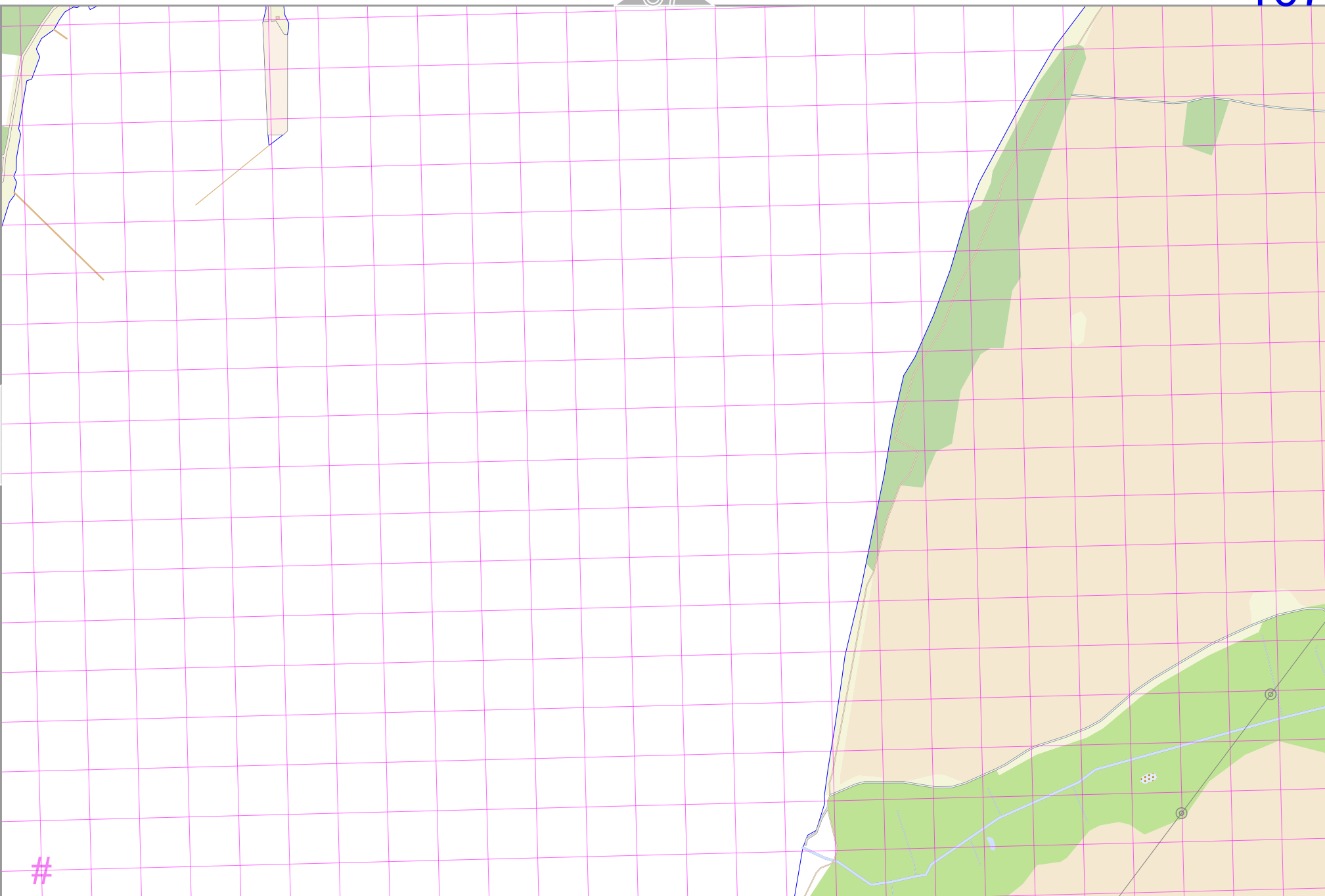
lon 13.27000 lat 54.59657

lon 13.22866 lat 54.58040 [nom. scale = 1 / 10000]

pdfmap_20230919_043626_rügen1_Map_134276_54.6262_663.pdf

#

UTM: 33 U easting 385.60 km northing 6049.60 km
UTM-Grid-width = 100m



Map data © OpenStreetMap contributors

lon 13.26845 lat 54.58040 [nom. scale = 1 / 10000]

lon 13.30979 lat 54.59657

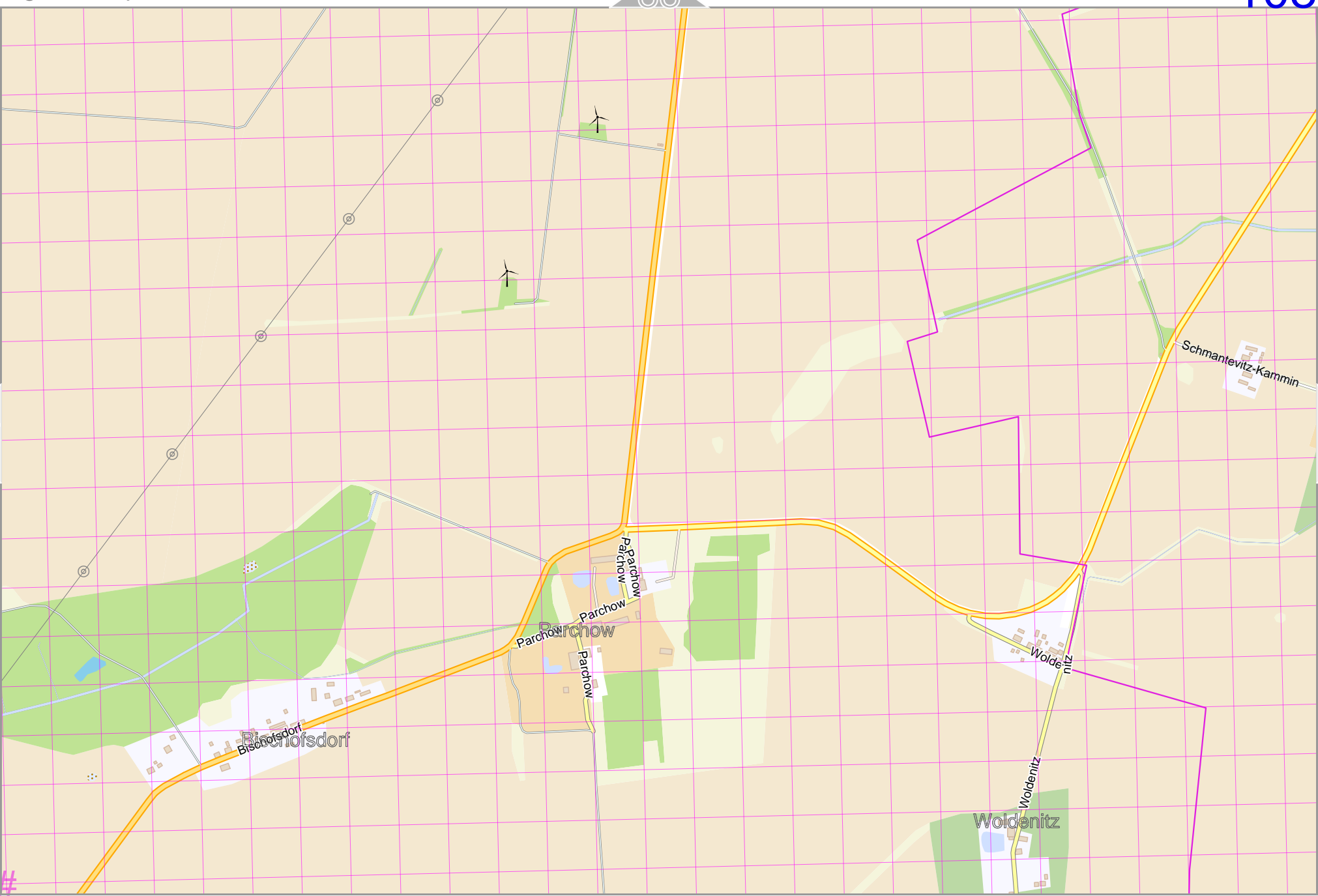
pdfmap_20230919_043626_rügen1_Map_134276_54_6262_663.pdf

88

107

109

UTM: 33 U easting 388.10 km northing 6049.50 km
UTM-Grid-width = 100m



Map data © OpenStreetMap contributors

lon 13.34958 lat 54.59657

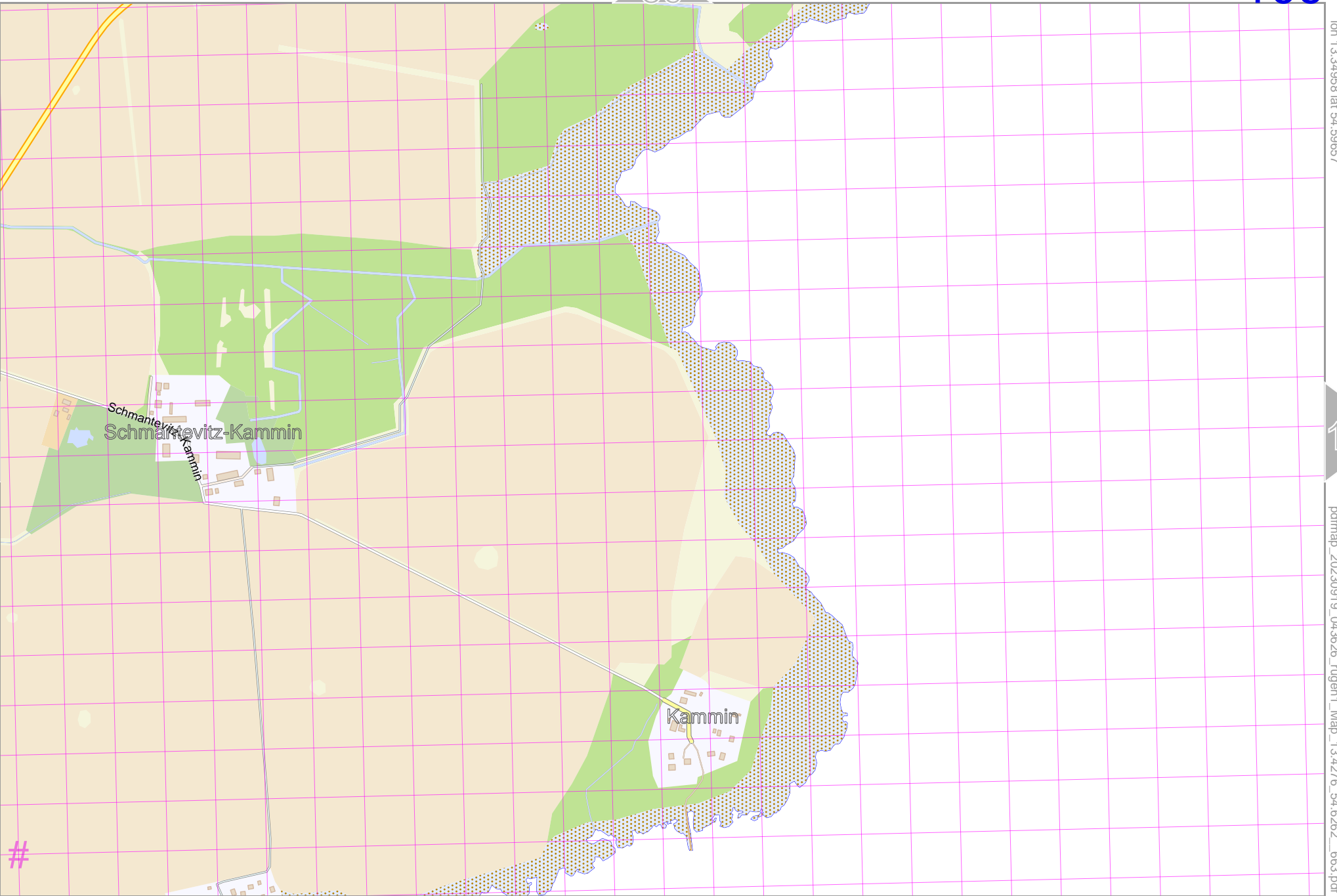
lon 13.30824 lat 54.58040 [nom. scale = 1 / 10000]

pdfmap_20230919_043626_rügen1_Map_13.4276_54.6262_663.pdf

#

UTM: 33 U easting 390.70 km northing 6049.50 km

UTM-Grid-width = 100m



Map data © OpenStreetMap contributors

lon 13.34804 lat 54.58040 [nom. scale = 1 / 10000]

#


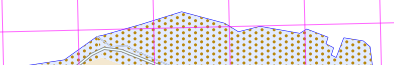
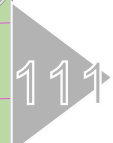
UTM: 33 U easting 393.30 km northing 6049.40 km
UTM-Grid-width = 100m


lon 13.38937 lat 54.59657

pdfmap_20230919_043626_rügen1_Map_134276_54.6262_663.pdf

Forsthaus Geim

Forsthaus Geim





Map data © OpenStreetMap contributors

lon 13.46896 lat 54.59657

111

113

lon 13.42762 lat 54.58040 [nom. scale = 1 / 10000]

pdfmap_20230919_043626_rügen1_Map_13.4276_54.6262_663.pdf

#

UTM: 33 U easting 398.40 km northing 6049.30 km
UTM-Grid-width = 100m

Map data © OpenStreetMap contributors

lon 13.50875 lat 54.59657

112

114

lon 13.46741 lat 54.58040 [nom. scale = 1 / 10000]

pdfmap_20230919_043626_rügen1_Map_13.4276_54.6262_663.pdf

#

UTM: 33 U easting 401.00 km northing 6049.20 km

UTM-Grid-width = 100m

Map data © OpenStreetMap contributors

lon 13.54854 lat 54.59657

113

115

lon 13.50720 lat 54.58040 [nom. scale = 1 / 10000]

pdfmap_20230919_043626_rügen1_Map_134276_54_6262_663.pdf

#

UTM: 33 U easting 403.60 km northing 6049.20 km
UTM-Grid-width = 100m

Map data © OpenStreetMap contributors

lon 13.58833 lat 54.59657

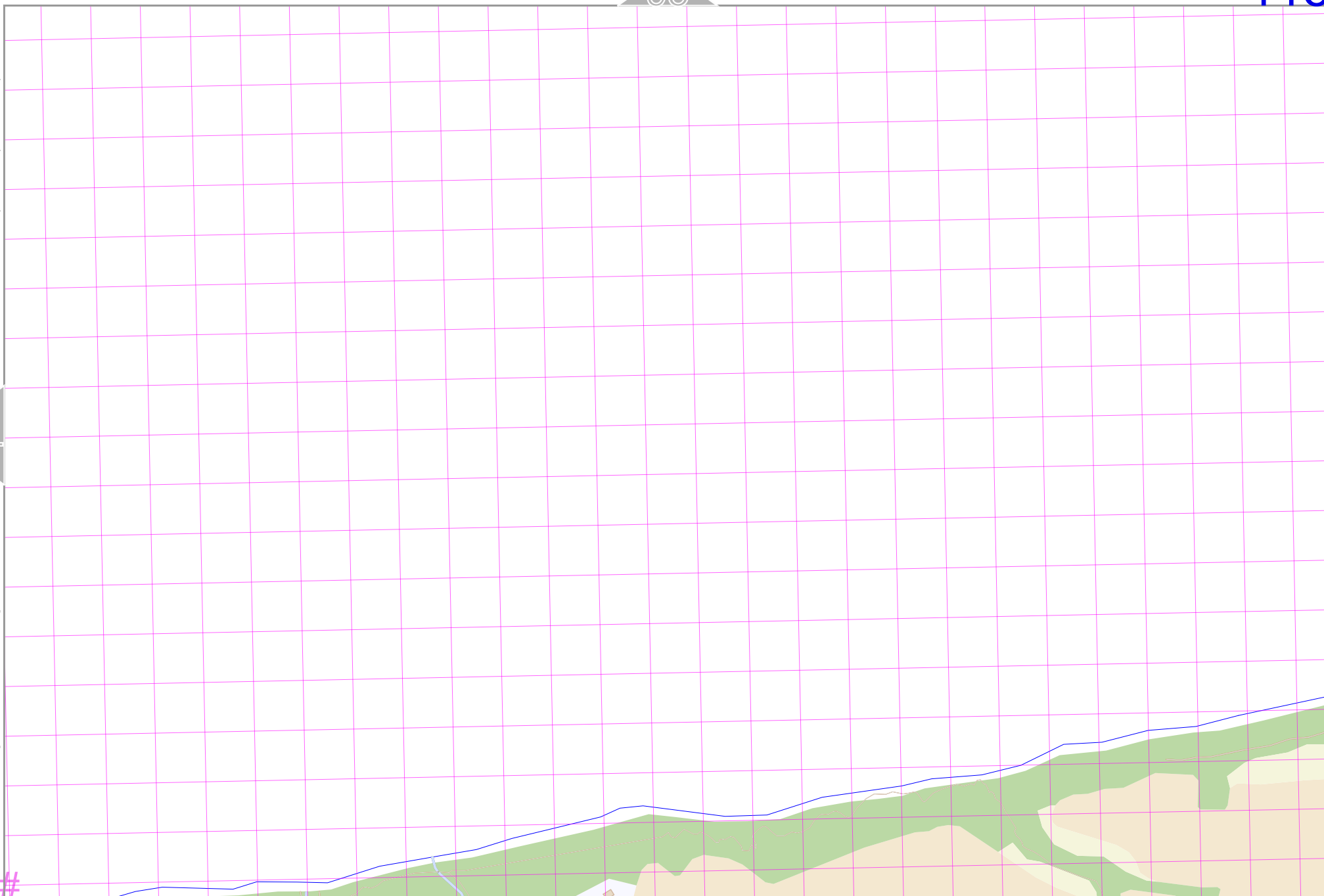
114

116

lon 13.54699 lat 54.58040 [nom. scale = 1 / 10000]

pdfmap_20230919_043626_rügen1_Map_134276_54.6262_663.pdf

UTM: 33 U easting 406.10 km northing 6049.10 km
UTM-Grid-width = 100m



Map data © OpenStreetMap contributors

lon 13.62812 lat 54.59657

lon 13.58678 lat 54.58040 [nom. scale = 1 / 10000]

pdfmap_20230919_043626_rügen1_Map_134276_54_6262_663.pdf

115

117



UTM: 33 U easting 408.70 km northing 6049.10 km
 UTM-Grid-width = 100m

Map data © OpenStreetMap contributors

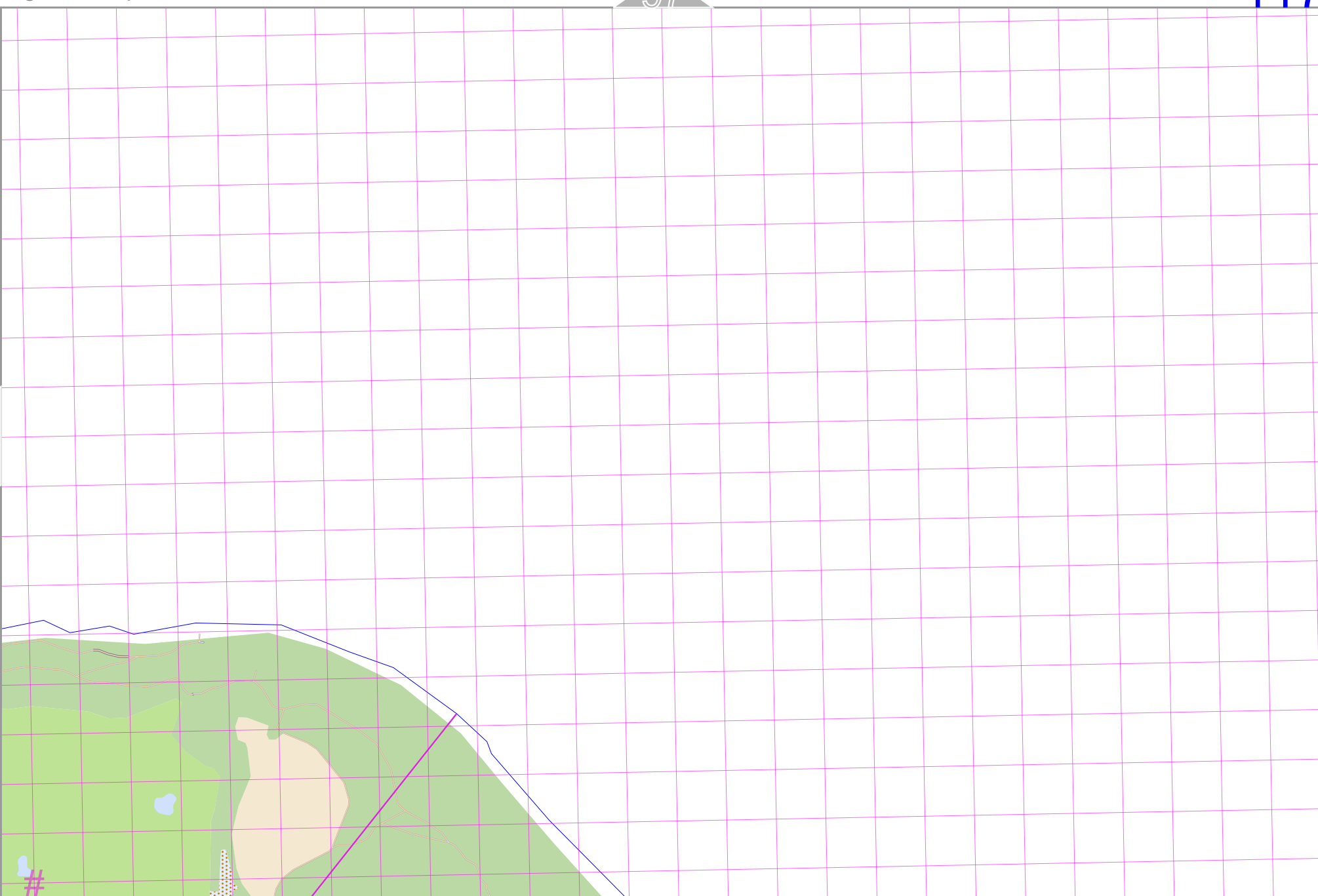
lon 13.66791 lat 54.59657

116

118

lon 13.62657 lat 54.58040 [nom. scale = 1 / 10000]

pdfmap_20230919_043626_rügen1_Map_134276_54.6262_663.pdf



UTM: 33 U easting 411.30 km northing 6049.00 km
UTM-Grid-width = 100m

Map data © OpenStreetMap contributors

lon 13.70770 lat 54.59657

117

119

lon 13.66636 lat 54.58040 [nom. scale = 1 / 10000]

pdfmap_20230919_043626_rügen1_Map_134276_54_6262_663.pdf

#

UTM: 33 U easting 413.90 km northing 6049.00 km
UTM-Grid-width = 100m

Map data © OpenStreetMap contributors

lon 13.74749 lat 54.59657

118

120

lon 13.70615 lat 54.58040 [nom. scale = 1 / 10000]

pdfmap_20230919_043626_rügen1_Map_134276_54_6262_663.pdf

UTM: 33 U easting 416.40 km northing 6048.90 km
UTM-Grid-width = 100m

Map data © OpenStreetMap contributors

lon 13.78728 lat 54.59657

119

121

lon 13.74594 lat 54.58040 [nom. scale = 1 / 10000]

pdfmap_20230919_043626_rügen1_Map_13.74276_54.6262_663.pdf

#

UTM: 33 U easting 419.00 km northing 6048.90 km
UTM-Grid-width = 100m

Map data © OpenStreetMap contributors

lon 13.82707 lat 54.59657

120

lon 13.78574 lat 54.58040 [nom. scale = 1 / 10000]

pdfmap_20230919_043626_rügen1_Map_13.4276_54.6262_663.pdf

#

UTM: 33 U easting 421.60 km northing 6048.80 km
UTM-Grid-width = 100m