

# rügen1\_Map


pdfmap\_20230919\_043600\_rügen1\_Map\_13.4276\_54.6262\_888.pdf

lon 13.82707 lat 54.67293

Map data © OpenStreetMap contributors

<b>2</b>	<b>3</b>	<b>4</b>	<b>5</b>	<b>6</b>	<b>7</b>	<b>8</b>	<b>9</b>	<b>10</b>	<b>11</b>	<b>12</b>	<b>13</b>	<b>14</b>	<b>15</b>	<b>16</b>	<b>17</b>	<b>18</b>	<b>19</b>	<b>20</b>	<b>21</b>
<b>22</b>	<b>23</b>	<b>24</b>	<b>25</b>	<b>26</b>	<b>27</b>	<b>28</b>	<b>29</b>	<b>30</b>	<b>31</b>	<b>32</b>	<b>33</b>	<b>34</b>	<b>35</b>	<b>36</b>	<b>37</b>	<b>38</b>	<b>39</b>	<b>40</b>	<b>41</b>
<b>42</b>	<b>43</b>	<b>44</b>	<b>45</b>	<b>46</b>	<b>47</b>	<b>48</b>	<b>49</b>	<b>50</b>	<b>51</b>	<b>52</b>	<b>53</b>	<b>54</b>	<b>55</b>	<b>56</b>	<b>57</b>	<b>58</b>	<b>59</b>	<b>60</b>	<b>61</b>
<b>62</b>	<b>63</b>	<b>64</b>	<b>65</b>	<b>66</b>	<b>67</b>	<b>68</b>	<b>69</b>	<b>70</b>	<b>71</b>	<b>72</b>	<b>73</b>	<b>74</b>	<b>75</b>	<b>76</b>	<b>77</b>	<b>78</b>	<b>79</b>	<b>80</b>	<b>81</b>
<b>82</b>	<b>83</b>	<b>84</b>	<b>85</b>	<b>86</b>	<b>87</b>	<b>88</b>	<b>89</b>	<b>90</b>	<b>91</b>	<b>92</b>	<b>93</b>	<b>94</b>	<b>95</b>	<b>96</b>	<b>97</b>	<b>98</b>	<b>99</b>	<b>100</b>	<b>101</b>
<b>102</b>	<b>103</b>	<b>104</b>	<b>105</b>	<b>106</b>	<b>107</b>	<b>108</b>	<b>109</b>	<b>110</b>	<b>111</b>	<b>112</b>	<b>113</b>	<b>114</b>	<b>115</b>	<b>116</b>	<b>117</b>	<b>118</b>	<b>119</b>	<b>120</b>	<b>121</b>

lon 13.02971 lat 54.58040  
[ nom. scale = 1 / 200000 ]



Map data © OpenStreetMap contributors

lon 13.07105 lat 54.67293

lon 13.02971 lat 54.65676 [ nom. scale = 1 / 10000 ]



pdfmap\_20230919\_043600\_rügen1\_Map\_13.4276\_54.6262\_888.pdf

# UTM: 33 U easting 372.90 km northing 6058.40 km  
UTM-Grid-width = 100m

Map data © OpenStreetMap contributors

lon 13.11084 lat 54.67293

lon 13.06950 lat 54.65676 [ nom. scale = 1 / 10000 ]

pdfmap\_20230919\_043600\_rügen1\_Map\_13.4276\_54.6262\_888.pdf

#

# UTM: 33 U easting 375.50 km northing 6058.40 km  
UTM-Grid-width = 100m



Map data © OpenStreetMap contributors

lon 13.15063 lat 54.67293

lon 13.10929 lat 54.65676 [ nom. scale = 1 / 10000 ]

pdfmap\_20230919\_043600\_rügen1\_Map\_134276\_54\_6262\_888.pdf

#

# UTM: 33 U easting 378.10 km northing 6058.30 km  
UTM-Grid-width = 100m

24

Map data © OpenStreetMap contributors

lon 13.19042 lat 54.67293

4

©

lon 13.14908 lat 54.65676 [ nom. scale = 1 / 10000 ]

pdfmap\_20230919\_043600\_rügen1\_Map\_13.4276\_54.6262\_888.pdf

# UTM: 33 U easting 380.60 km northing 6058.20 km  
UTM-Grid-width = 100m

25

Map data © OpenStreetMap contributors

lon 13.23021 lat 54.67293

5

7

lon 13.18887 lat 54.65676 [ nom. scale = 1 / 10000 ]

pdfmap\_20230919\_043600\_rügen1\_Map\_13.4276\_54.6262\_888.pdf

#

# UTM: 33 U easting 383.20 km northing 6058.20 km  
UTM-Grid-width = 100m

26

Map data © OpenStreetMap contributors

lon 13.27000 lat 54.67293

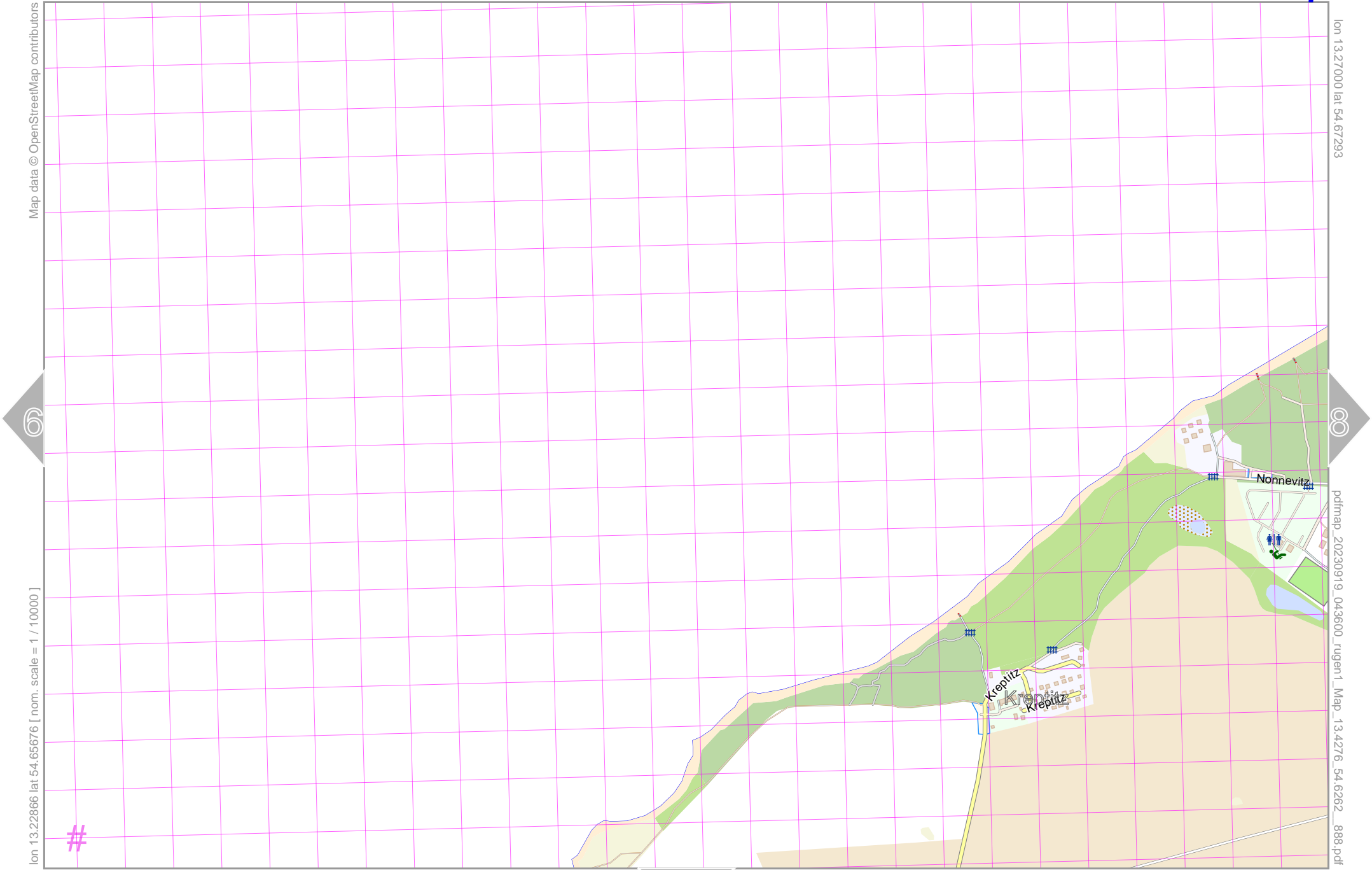
lon 13.22866 lat 54.65676 [ nom. scale = 1 / 10000 ]

pdfmap\_20230919\_043600\_rügen1\_Map\_134276\_54.6262\_888.pdf

#

# UTM: 33 U easting 385.80 km northing 6058.10 km  
UTM-Grid-width = 100m

27



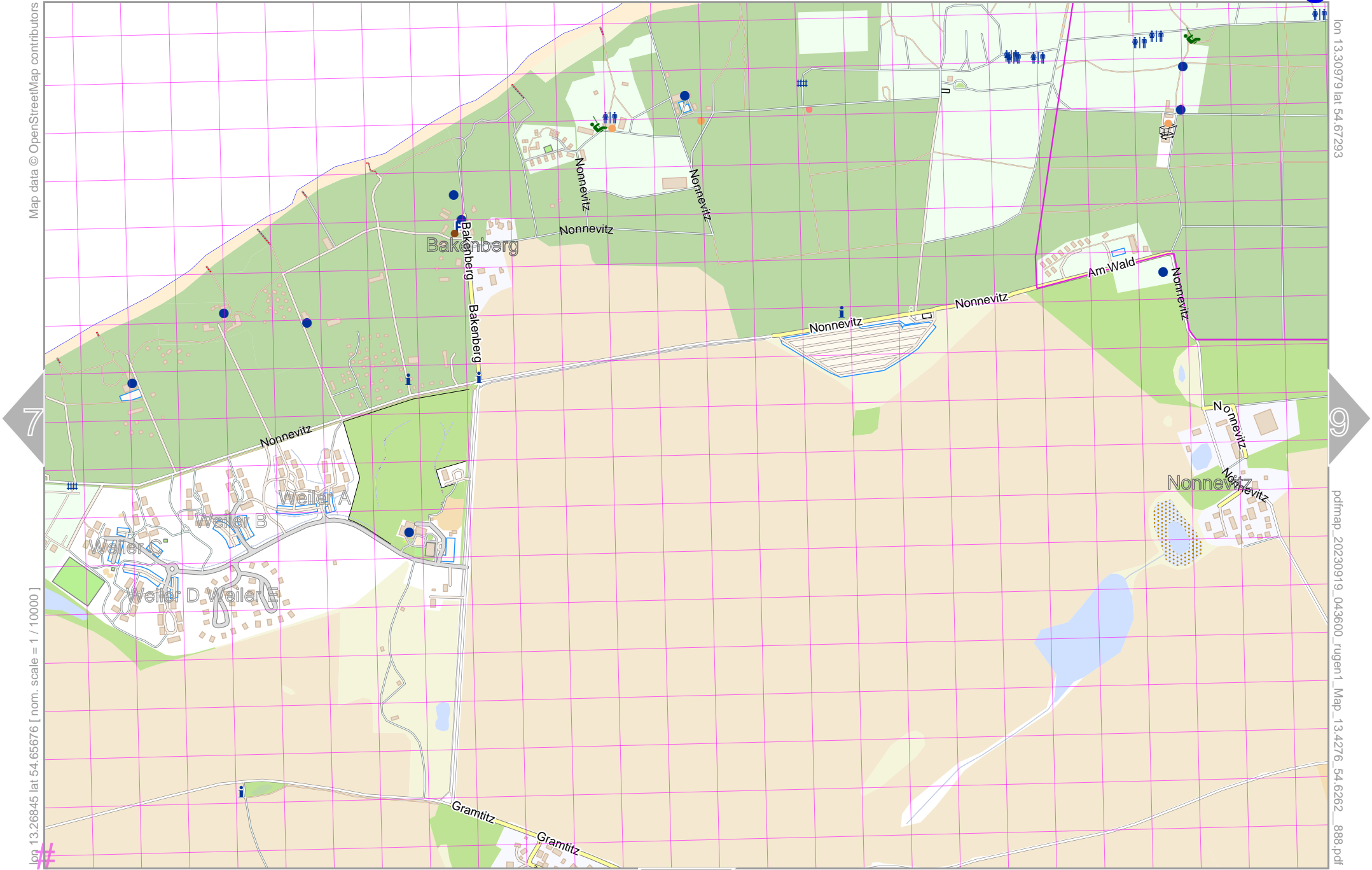
Map data © OpenStreetMap contributors

lon 13.30979 lat 54.67293

lon 13.26845 lat 54.65676 [ nom. scale = 1 / 10000 ]

pdfmap\_20230919\_043600\_rügen1\_Map\_134276\_54.6262\_888.pdf

# UTM: 33 U easting 388.30 northing 6058.00 km  
UTM-Grid-width = 100m







Map data © OpenStreetMap contributors

lon 13.38937 lat 54.67293

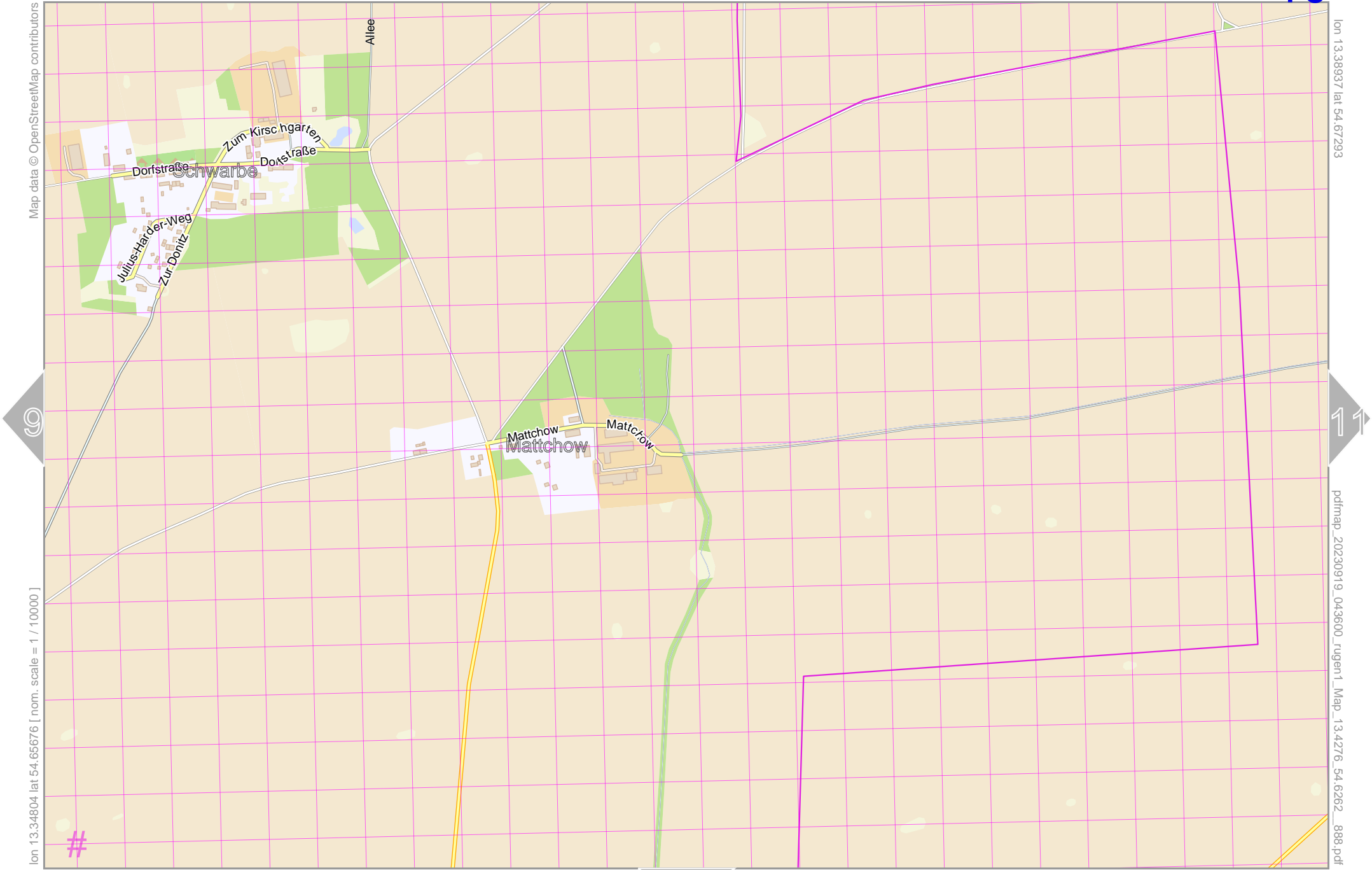
lon 13.34804 lat 54.65676 [ nom. scale = 1 / 10000 ]

pdfmap\_20230919\_043600\_rügen1\_Map\_134276\_54.6262\_888.pdf



# UTM: 33 U easting 393.50 km northing 6057.90 km  
UTM-Grid-width = 100m

30



Map data © OpenStreetMap contributors

lon 13.42917 lat 54.67293

10

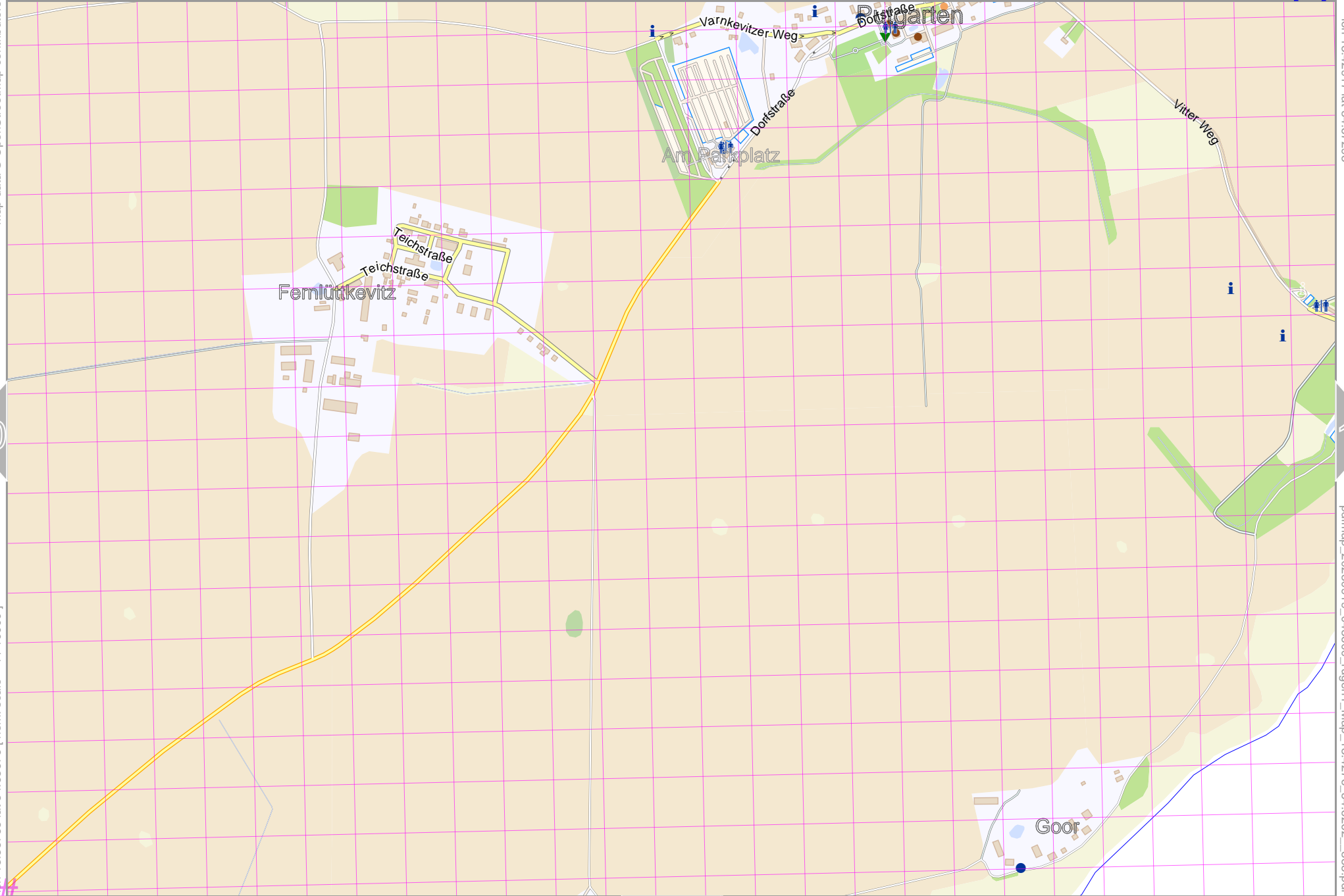
12

lon 13.38783 lat 54.65676 [ nom. scale = 1 / 10000 ]

pdfmap\_20230919\_043600\_rügen1\_Map\_13.4276\_54.6262\_888.pdf

# UTM: 33 U easting 396.00 km northing 6057.80 km  
UTM-Grid-width = 100m

31



Map data © OpenStreetMap contributors

lon 13.46896 lat 54.67293

11

13

lon 13.42762 lat 54.65676 [ nom. scale = 1 / 10000 ]

#

pdfmap\_20230919\_043600\_rügen1\_Map\_13.4276\_54.6262\_888.pdf

# UTM: 33 U easting 398.60 km northing 6057.80 km  
UTM-Grid-width = 100m

32

Map data © OpenStreetMap contributors

lon 13.50875 lat 54.67293

12

14

lon 13.46741 lat 54.65676 [ nom. scale = 1 / 10000 ]

pdfmap\_20230919\_043600\_rügen1\_Map\_13.4276\_54.6262\_888.pdf

#

# UTM: 33 U easting 401.20 km northing 6057.70 km  
UTM-Grid-width = 100m

33

Map data © OpenStreetMap contributors

lon 13.54854 lat 54.67293

lon 13.50720 lat 54.65676 [ nom. scale = 1 / 10000 ]

pdfmap\_20230919\_043600\_rügen1\_Map\_13.4276\_54.6262\_888.pdf

# UTM: 33 U easting 403.70 km northing 6057.70 km  
UTM-Grid-width = 100m

13

15

34

Map data © OpenStreetMap contributors

lon 13.58833 lat 54.67293

14


16

lon 13.54699 lat 54.65676 [ nom. scale = 1 / 10000 ]

pdfmap\_20230919\_043600\_rügen1\_Map\_13.4276\_54.6262\_888.pdf

# UTM: 33 U easting 406.30 km northing 6057.60 km  
UTM-Grid-width = 100m

35



Map data © OpenStreetMap contributors

lon 13.62812 | lat 54.67293


lon 13.58678 | lat 54.65676 [ nom. scale = 1 / 10000 ]

pdfmap\_20230919\_043600\_rügen1\_Map\_13.4276\_54.6262\_888.pdf

# UTM: 33 U easting 408.90 km northing 6057.60 km  
UTM-Grid-width = 100m







16

18

37

# UTM: 33 U easting 411.40 km northing 6057.50 km  
 UTM-Grid-width = 100m

Map data © OpenStreetMap contributors

lon 13.70770 lat 54.67293

17

19

lon 13.66636 lat 54.65676 [ nom. scale = 1 / 10000 ]

pdfmap\_20230919\_043600\_rügen1\_Map\_13.4276\_54.6262\_888.pdf

# UTM: 33 U easting 414.00 km northing 6057.50 km  
UTM-Grid-width = 100m

38

Map data © OpenStreetMap contributors


lon 13.74749 lat 54.67293

lon 13.70615 lat 54.65676 [ nom. scale = 1 / 10000 ]

pdfmap\_20230919\_043600\_rügen1\_Map\_13.4276\_54.6262\_888.pdf

# UTM: 33 U easting 416.60 km northing 6057.40 km  
UTM-Grid-width = 100m





# UTM: 33 U easting 419.10 km northing 6057.40 km  
 UTM-Grid-width = 100m

40

Map data © OpenStreetMap contributors

lon 13.82707 lat 54.67293

20

lon 13.78574 lat 54.65676 [ nom. scale = 1 / 10000 ]

pdfmap\_20230919\_043600\_rügen1\_Map\_13.4276\_54.6262\_888.pdf

#

# UTM: 33 U easting 421.70 km northing 6057.30 km  
UTM-Grid-width = 100m

41

Map data © OpenStreetMap contributors

lon 13.07105 lat 54.65766

lon 13.02971 lat 54.64149 [ nom. scale = 1 / 10000 ]

pdfmap\_20230919\_043600\_rügen1\_Map\_13.4276\_54.6262\_888.pdf

2

23

42

#

# UTM: 33 U easting 372.90 km northing 6056.70 km  
UTM-Grid-width = 100m

Map data © OpenStreetMap contributors

lon 13.11084 lat 54.65766

22

24

lon 13.06950 lat 54.64149 [ nom. scale = 1 / 10000 ]

pdfmap\_20230919\_043600\_rügen1\_Map\_13.4276\_54.6262\_888.pdf

#

3

43

# UTM: 33 U easting 375.50 km northing 6056.70 km  
UTM-Grid-width = 100m

Map data © OpenStreetMap contributors

lon 13.15063 lat 54.65766

23

25

lon 13.10929 lat 54.64149 [ nom. scale = 1 / 10000 ]

pdfmap\_20230919\_043600\_rügen1\_Map\_13.4276\_54.6262\_888.pdf

# UTM: 33 U easting 378.00 km northing 6056.60 km  
UTM-Grid-width = 100m

44





Map data © OpenStreetMap contributors

lon 13.19042 lat 54.65766

24

26

lon 13.14908 lat 54.64149 [ nom. scale = 1 / 10000 ]

pdfmap\_20230919\_043600\_rügen1\_Map\_13.4276\_54.6262\_888.pdf

#

# UTM: 33 U easting 380.60 km northing 6056.50 km  
UTM-Grid-width = 100m

45

Map data © OpenStreetMap contributors

lon 13.23021 lat 54.65766

25

27


lon 13.18887 lat 54.64149 [ nom. scale = 1 / 10000 ]

pdfmap\_20230919\_043600\_rügen1\_Map\_13.4276\_54.6262\_888.pdf

#

# UTM: 33 U easting 383.20 northing 6056.50 km  
UTM-Grid-width = 100m

46





Map data © OpenStreetMap contributors

lon 13.309791 lat 54.65766

27

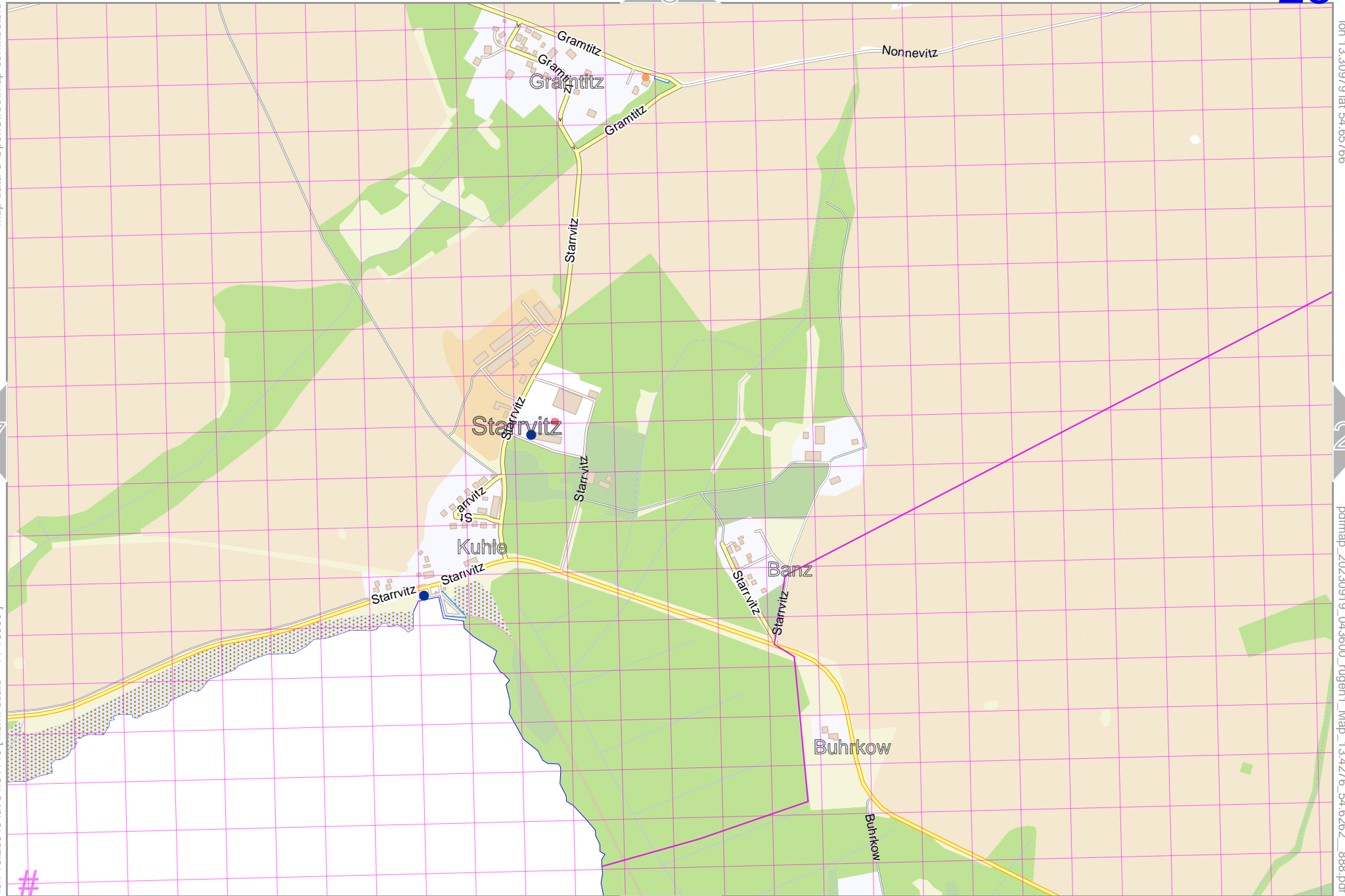
29

lon 13.26845 lat 54.64149 [ nom. scale = 1 / 10000 ]

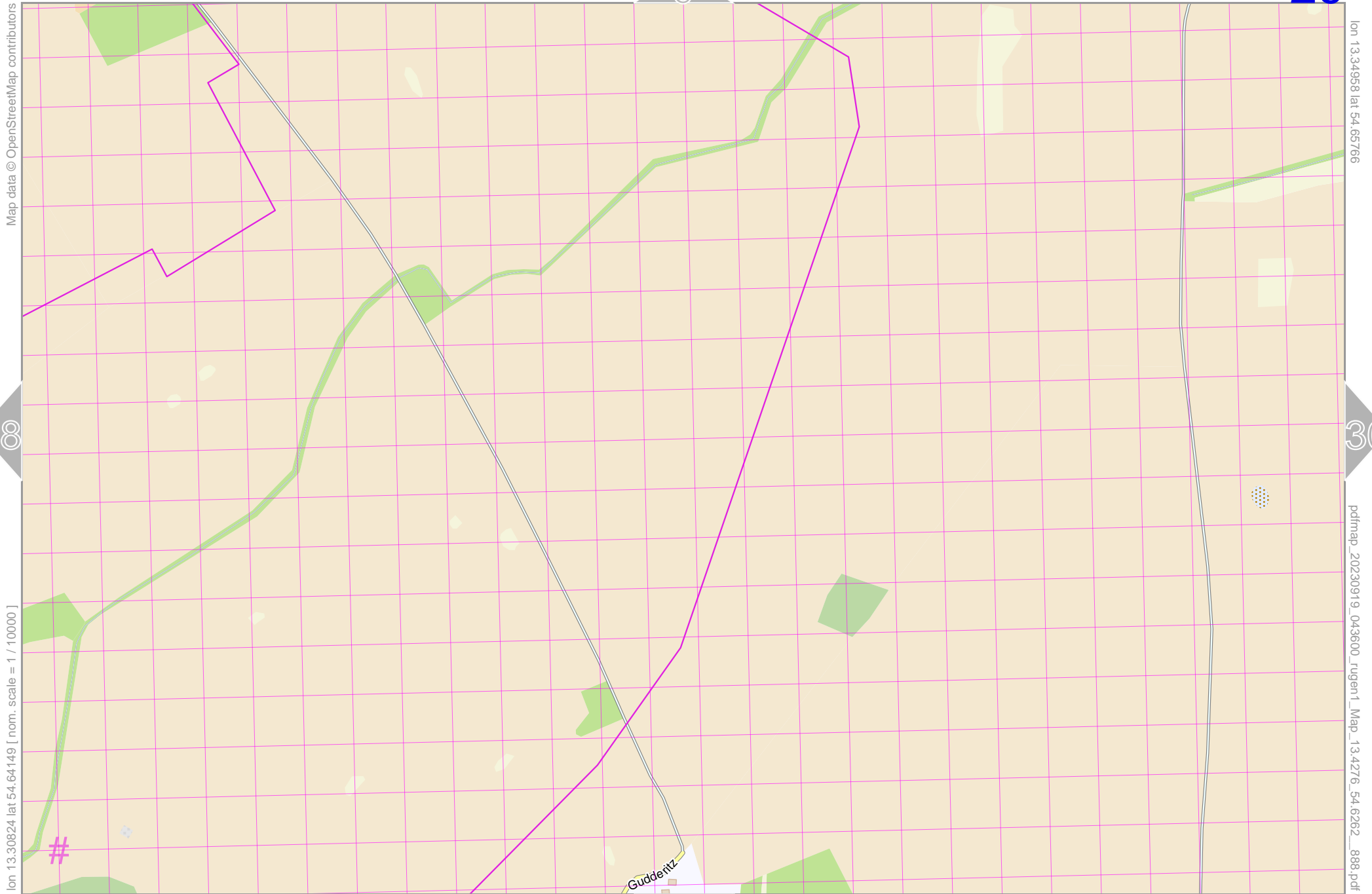
pdfmap\_20230919\_043600\_rügen1\_Map\_134276\_54\_6262\_888.pdf

#

# UTM: 33 U easting 388.30 km northing 6056.30 km  
UTM-Grid-width = 100m



48



lon 13.30824 lat 54.64149 [ nom. scale = 1 / 10000 ]

lon 13.34958 lat 54.65766  
pdfmap\_20230919\_043600\_rügen1\_Map\_134276\_54\_6262\_888.pdf

# UTM: 33 U easting 390.90 km northing 6056.30 km  
UTM-Grid-width = 100m

Map data © OpenStreetMap contributors

lon 13.38937 lat 54.65766

29

31

lon 13.34804 lat 54.64149 [ nom. scale = 1 / 10000 ]

pdfmap\_20230919\_043600\_rügen1\_Map\_13.4276\_54.6262\_888.pdf

Kassenvitz

Zühlitz

Wollin

Nobbin

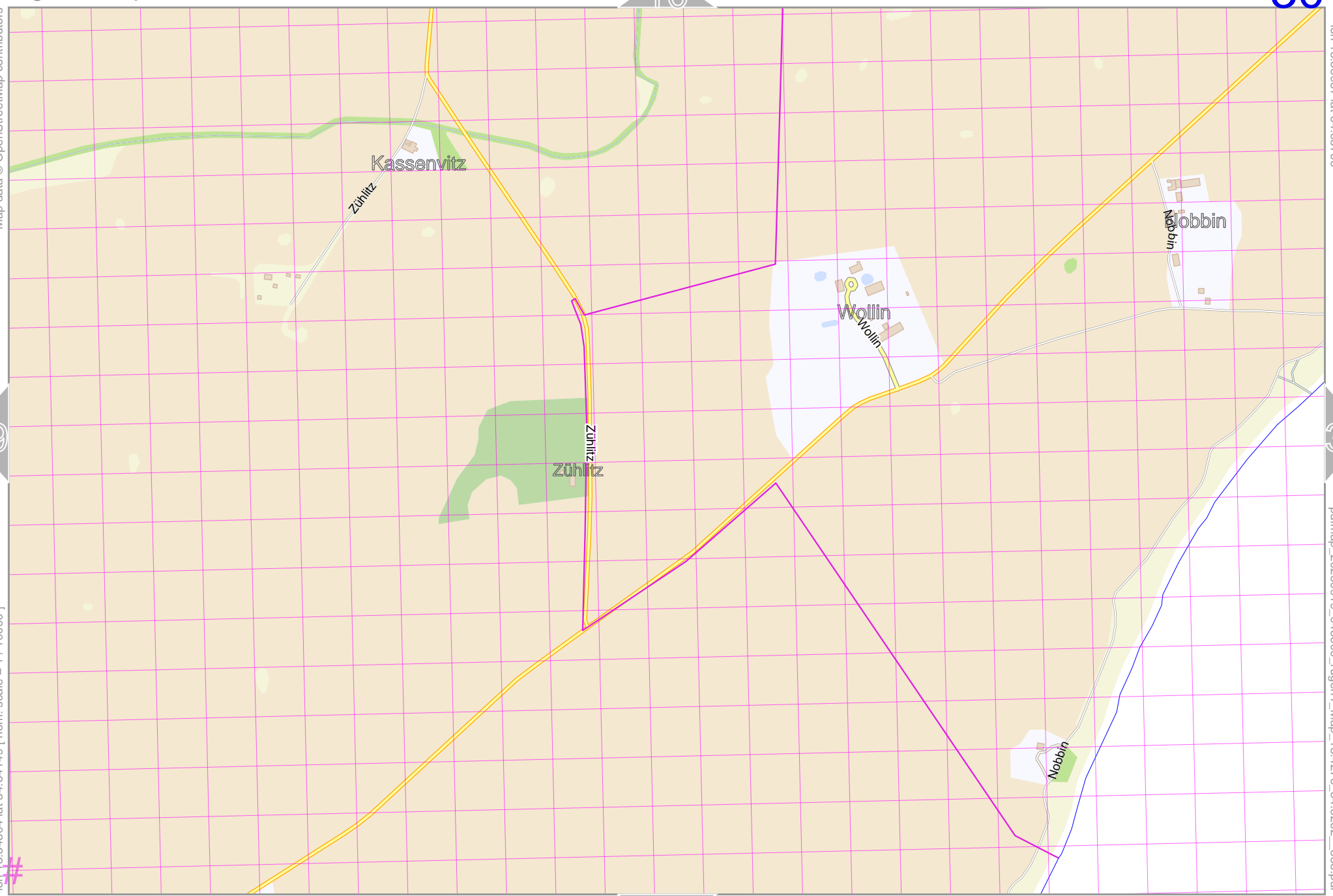
Zühlitz

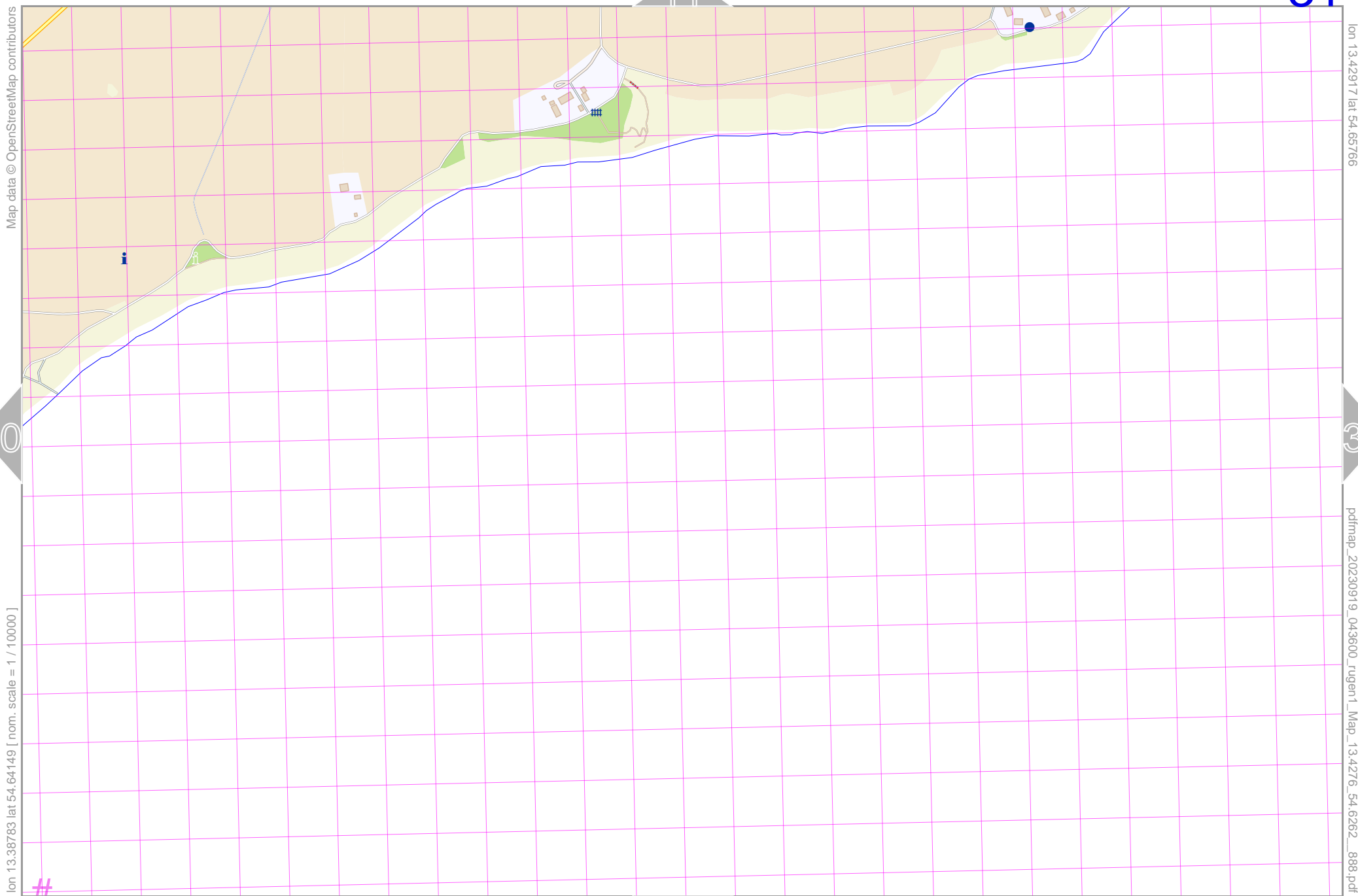
Nobbin

10

50

# UTM: 33 U easting 393.40 km northing 6056.20 km  
UTM-Grid-width = 100m





Map data © OpenStreetMap contributors

lon 13.42917 lat 54.65766

30

32

lon 13.38783 lat 54.64149 [ nom. scale = 1 / 10000 ]

pdfmap\_20230919\_043600\_rügen1\_Map\_13.4276\_54.6262\_888.pdf

# UTM: 33 U easting 396.00 km northing 6056.10 km  
UTM-Grid-width = 100m

51

Map data © OpenStreetMap contributors

lon 13.46896 lat 54.65766

31

33

lon 13.42762 lat 54.64149 [ nom. scale = 1 / 10000 ]

pdfmap\_20230919\_043600\_rügen1\_Map\_13.4276\_54.6262\_888.pdf

#

# UTM: 33 U easting 398.60 northing 6056.10 km  
UTM-Grid-width = 100m

52



13

33

Map data © OpenStreetMap contributors

lon 13.50875 lat 54.65766

32


34

lon 13.46741 lat 54.64149 [ nom. scale = 1 / 10000 ]

pdfmap\_20230919\_043600\_rügen1\_Map\_13.4276\_54.6262\_888.pdf

# UTM: 33 U easting 401.10 km northing 6056.00 km  
UTM-Grid-width = 100m

53



Map data © OpenStreetMap contributors

lon 13.54854 lat 54.65766

lon 13.50720 lat 54.64149 [ nom. scale = 1 / 10000 ]

pdfmap\_20230919\_043600\_rügen1\_Map\_13.4276\_54.6262\_888.pdf

#

# UTM: 33 U easting 403.70 km northing 6056.00 km  
UTM-Grid-width = 100m

14

33

35

54

Map data © OpenStreetMap contributors

lon 13.58833 lat 54.65766

34

36

lon 13.54699 lat 54.64149 [ nom. scale = 1 / 10000 ]


pdfmap\_20230919\_043600\_rügen1\_Map\_13.4276\_54.6262\_888.pdf

#

# UTM: 33 U easting 406.30 km northing 6055.90 km

UTM-Grid-width = 100m

55



Map data © OpenStreetMap contributors

lon 13.62812 lat 54.65766

35


37

lon 13.58678 lat 54.64149 [ nom. scale = 1 / 10000 ]

pdfmap\_20230919\_043600\_rügen1\_Map\_13.4276\_54.6262\_888.pdf

# UTM: 33 U easting 408.80 km northing 6055.90 km  
UTM-Grid-width = 100m

56




Map data © OpenStreetMap contributors

lon 13.66791 lat 54.65766

lon 13.62657 lat 54.64149 [ nom. scale = 1 / 10000 ]

pdfmap\_20230919\_043600\_rügen1\_Map\_13.4276\_54.6262\_888.pdf

# UTM: 33 U easting 411.40 km northing 6055.80 km  
UTM-Grid-width = 100m



17

36

38

57

Map data © OpenStreetMap contributors

lon 13.70770 lat 54.65766

37


39

lon 13.66636 lat 54.64149 [ nom. scale = 1 / 10000 ]

pdfmap\_20230919\_043600\_rügen1\_Map\_13.4276\_54.6262\_888.pdf

# UTM: 33 U easting 414.00 km northing 6055.80 km  
UTM-Grid-width = 100m

58



Map data © OpenStreetMap contributors

lon 13.74749 lat 54.65766

38

40

lon 13.70615 lat 54.64149 [ nom. scale = 1 / 10000 ]

pdfmap\_20230919\_043600\_rügen1\_Map\_13.4276\_54.6262\_888.pdf



# UTM: 33 U easting 416.60 km northing 6055.70 km


UTM-Grid-width = 100m

59

# rügen1\_Map

40

lon 13.78728 lat 54.65766



lon 13.74594 lat 54.64149 [ nom. scale = 1 / 10000 ]

41

pdfmap\_20230919\_043600\_rügen1\_Map\_13.4276\_54.6262\_888.pdf

# UTM: 33 U easting 419.10 km northing 6055.70 km  
UTM-Grid-width = 100m

60



Map data © OpenStreetMap contributors

lon 13.78574 lat 54.64149 [ nom. scale = 1 / 10000 ]

#

# UTM: 33 U easting 421.70 km northing 6055.60 km  
UTM-Grid-width = 100m

21

40

61

Map data © OpenStreetMap contributors

lon 13.07105 lat 54.64239

lon 13.02971 lat 54.62622 [ nom. scale = 1 / 10000 ]

43

pdfmap\_20230919\_043600\_rügen1\_Map\_134276\_54.6262\_888.pdf

#

# UTM: 33 U easting 372.90 km northing 6055.00 km  
UTM-Grid-width = 100m

62

Map data © OpenStreetMap contributors

lon 13.11084 lat 54.64239

23

42

44

lon 13.06950 lat 54.62622 [ nom. scale = 1 / 10000 ]

pdfmap\_20230919\_043600\_rügen1\_Map\_13.4276\_54.6262\_888.pdf

#

# UTM: 33 U easting 375.40 km northing 6055.00 km  
UTM-Grid-width = 100m

63

Map data © OpenStreetMap contributors

lon 13.15063 lat 54.64239

43

45

lon 13.10929 lat 54.62622 [ nom. scale = 1 / 10000 ]

pdfmap\_20230919\_043600\_rügen1\_Map\_134276\_54\_6262\_888.pdf

#

# UTM: 33 U easting 378.00 km northing 6054.90 km  
UTM-Grid-width = 100m

64

Map data © OpenStreetMap contributors

lon 13.19042 lat 54.64239

44

46

lon 13.14908 lat 54.62622 [ nom. scale = 1 / 10000 ]

pdfmap\_20230919\_043600\_rügen1\_Map\_13.4276\_54.6262\_888.pdf

#

# UTM: 33 U easting 380.60 northing 6054.80 km  
UTM-Grid-width = 100m

65



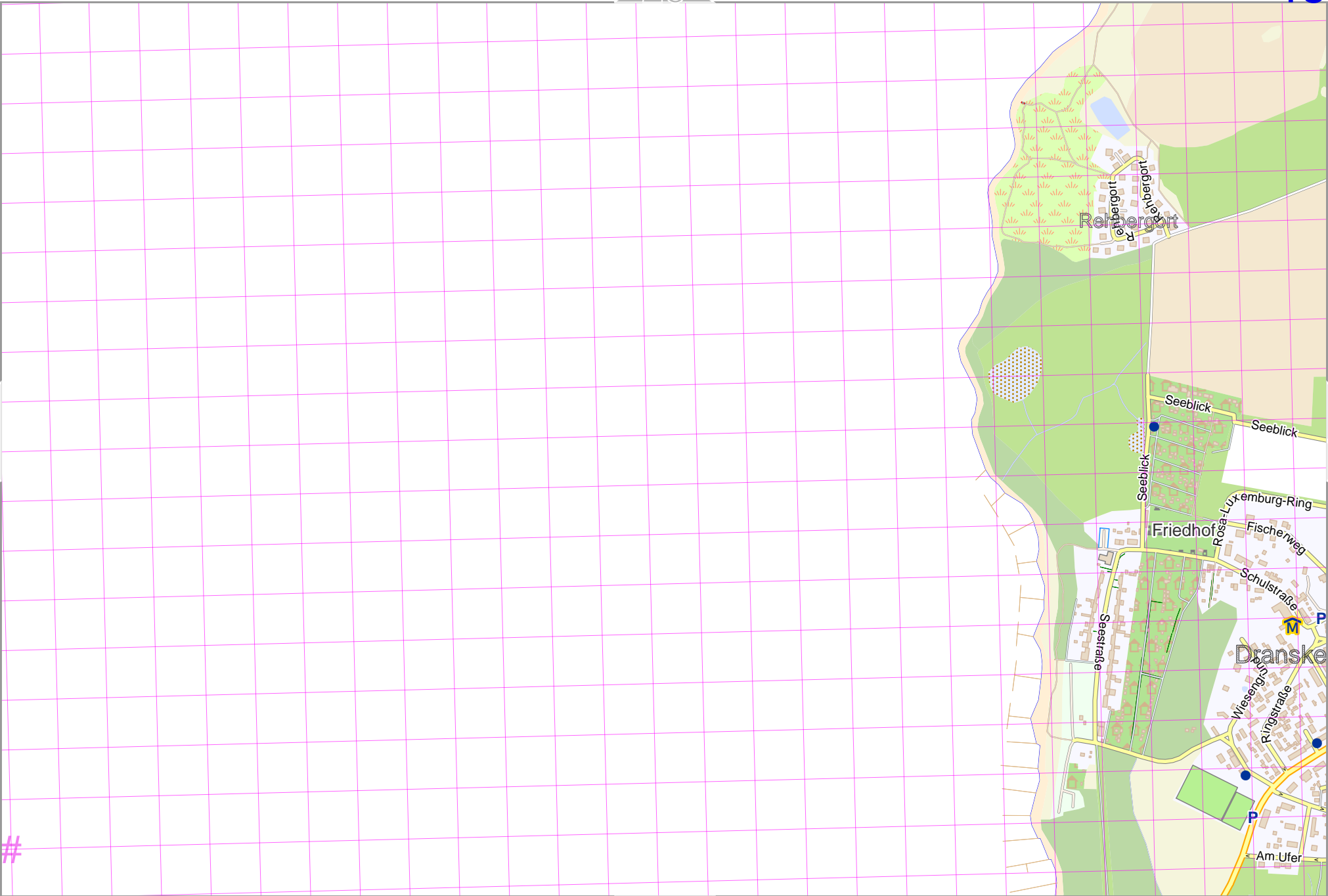
25



65

Map data © OpenStreetMap contributors

lon 13.18887 lat 54.62622 [ nom. scale = 1 / 10000 ]



lon 13.23021 lat 54.64239

pdfmap\_20230919\_043600\_rügen1\_Map\_134276\_54.6262\_888.pdf

# UTM: 33 U easting 383.10 km northing 6054.80 km  
UTM-Grid-width = 100m



Map data © OpenStreetMap contributors

lon 13.26845 lat 54.62622 [ nom. scale = 1 / 10000 ]

47

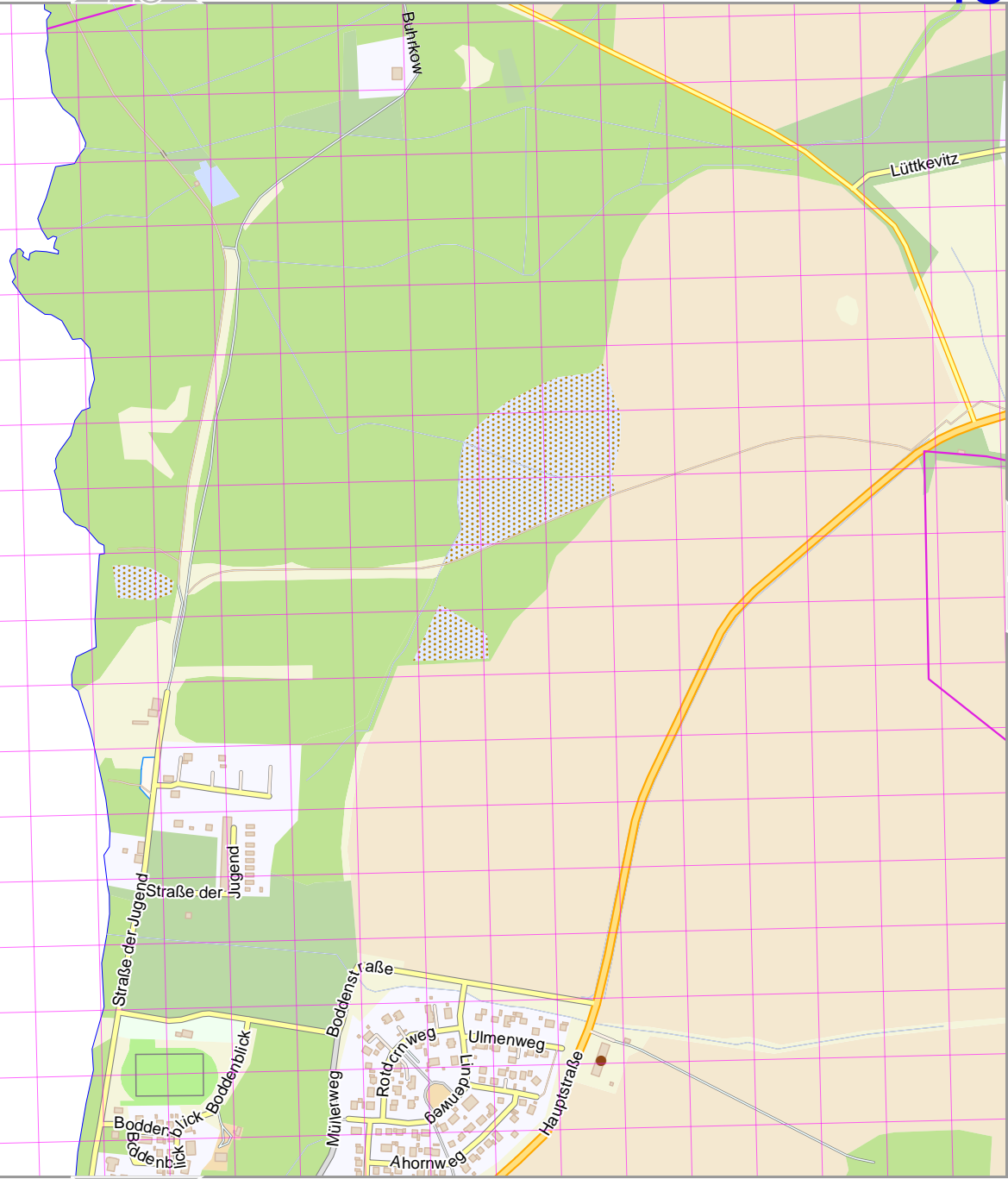
49

lon 13.30979 lat 54.64239

pdfmap\_20230919\_043600\_rügen1\_Map\_134276\_54.6262\_888.pdf

28

68



#

# UTM: 33 U easting 388.30 km northing 6054.60 km  
UTM-Grid-width = 100m



Map data © OpenStreetMap contributors

lon 13.34958 lat 54.64239

48

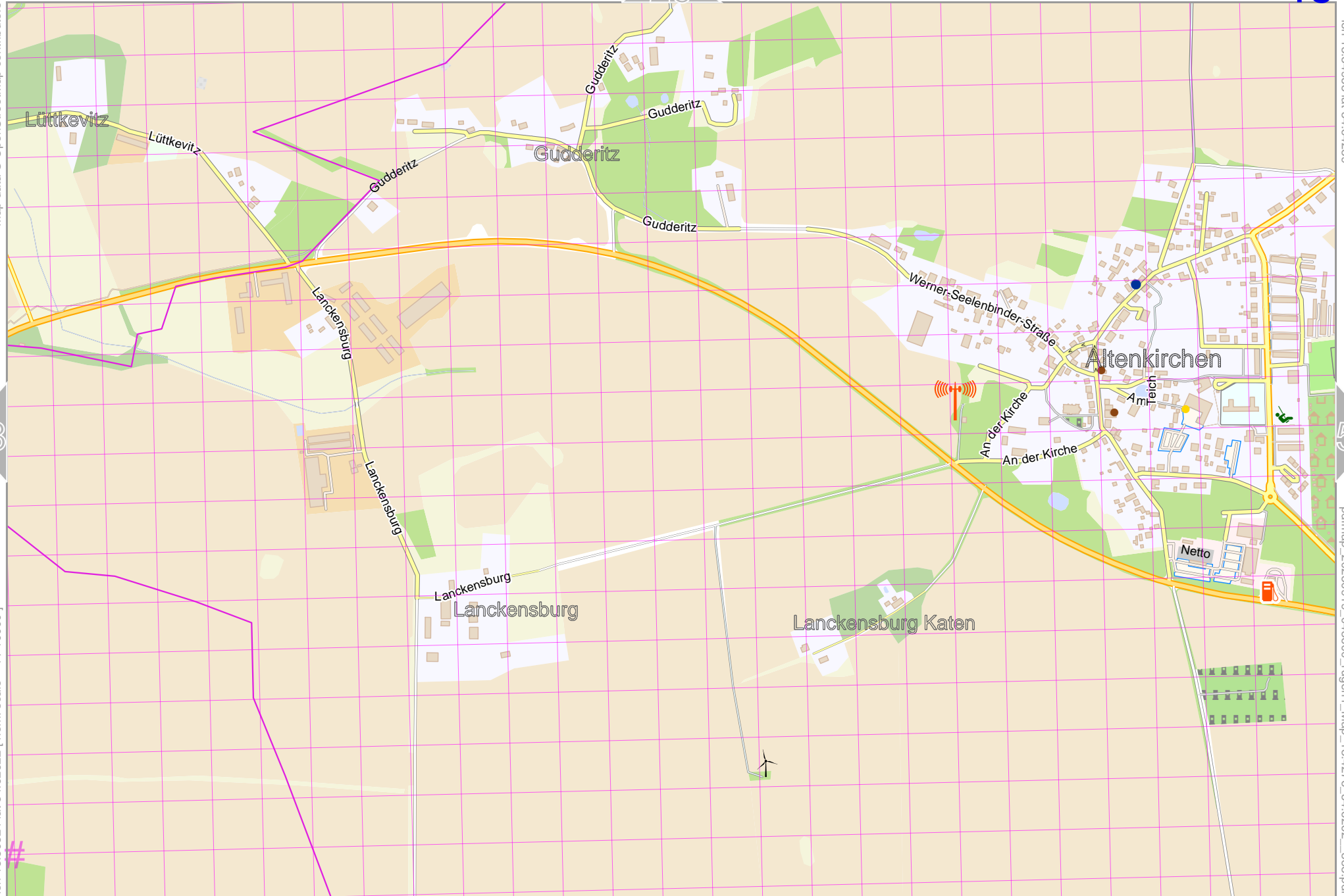
50

lon 13.30824 lat 54.62622 [ nom. scale = 1 / 10000 ]

pdfmap\_20230919\_043600\_rügen1\_Map\_134276\_54\_6262\_888.pdf

# UTM: 33 U easting 390.80 km northing 6054.60 km  
UTM-Grid-width = 100m

69





Map data © OpenStreetMap contributors

lon 13.34804 lat 54.62622 [ nom. scale = 1 / 10000 ]

# UTM: 33 U easting 393.40 km northing 6054.50 km  
UTM-Grid-width = 100m

51

pdfmap\_20230919\_043600\_rügen1\_Map\_134276\_54.6262\_888.pdf

70

Map data © OpenStreetMap contributors

lon 13.42917 lat 54.64239

50

52

lon 13.38783 lat 54.62622 [ nom. scale = 1 / 10000 ]

pdfmap\_20230919\_043600\_rügen1\_Map\_13.4276\_54.6262\_888.pdf

#

# UTM: 33 U easting 396.00 km northing 6054.40 km  
UTM-Grid-width = 100m

71

Map data © OpenStreetMap contributors

lon 13.46896 lat 54.64239

51

53

lon 13.42762 lat 54.62622 [ nom. scale = 1 / 10000 ]

pdfmap\_20230919\_043600\_rügen1\_Map\_13.4276\_54.6262\_888.pdf

#

# UTM: 33 U easting 398.50 km northing 6054.40 km  
UTM-Grid-width = 100m

72

33

53

Map data © OpenStreetMap contributors

lon 13.50875 lat 54.64239

52

54

lon 13.46741 lat 54.62622 [ nom. scale = 1 / 10000 ]

pdfmap\_20230919\_043600\_rügen1\_Map\_13.4276\_54.6262\_888.pdf

#

73

# UTM: 33 U easting 401.10 km northing 6054.30 km  
UTM-Grid-width = 100m

Map data © OpenStreetMap contributors

lon 13.54854 lat 54.64239

lon 13.50720 lat 54.62622 [ nom. scale = 1 / 10000 ]

pdfmap\_20230919\_043600\_rügen1\_Map\_13.4276\_54.6262\_888.pdf


# UTM: 33 U easting 403.70 km northing 6054.30 km  
UTM-Grid-width = 100m

53

34

55

74



Map data © OpenStreetMap contributors

lon 13.58833 lat 54.64239

54


56

lon 13.54699 lat 54.62622 [ nom. scale = 1 / 10000 ]

pdfmap\_20230919\_043600\_rügen1\_Map\_13.4276\_54.6262\_888.pdf

# UTM: 33 U easting 406.20 km northing 6054.20 km  
UTM-Grid-width = 100m

75



Map data © OpenStreetMap contributors

lon 13.62812 | lat 54.64239

55


57

lon 13.58678 | lat 54.62622 [ nom. scale = 1 / 10000 ]

pdfmap\_20230919\_043600\_rügen1\_Map\_13.4276\_54.6262\_888.pdf

# UTM: 33 U easting 408.80 km northing 6054.20 km  
UTM-Grid-width = 100m

76





Map data © OpenStreetMap contributors

lon 13.66791 lat 54.64239

56


58

lon 13.62657 lat 54.62622 [ nom. scale = 1 / 10000 ]

pdfmap\_20230919\_043600\_rügen1\_Map\_13.4276\_54.6262\_888.pdf

# UTM: 33 U easting 411.40 km northing 6054.10 km  
UTM-Grid-width = 100m

77



Map data © OpenStreetMap contributors

lon 13.707701 lat 54.64239

57

59

lon 13.66636 lat 54.62622 [ nom. scale = 1 / 10000 ]

pdfmap\_20230919\_043600\_rügen1\_Map\_13.4276\_54.6262\_888.pdf

#

38

78

# UTM: 33 U easting 414.00 km northing 6054.10 km  
UTM-Grid-width = 100m

Map data © OpenStreetMap contributors

lon 13.74749 lat 54.64239

58


60

lon 13.70615 lat 54.62622 [ nom. scale = 1 / 10000 ]

pdfmap\_20230919\_043600\_rügen1\_Map\_13.4276\_54.6262\_888.pdf

# UTM: 33 U easting 416.50 km northing 6054.00 km  
UTM-Grid-width = 100m


79



# rügen1\_Map

60

top



Map data © OpenStreetMap contributors

lon 13.78728 lat 54.64239

59

60

lon 13.74594 lat 54.62622 [ nom. scale = 1 / 10000 ]

pdfmap\_20230919\_043600\_rügen1\_Map\_134276\_54.6262\_888.pdf

# UTM: 33 U easting 419.10 km northing 6054.00 km  
UTM-Grid-width = 100m

80

Map data © OpenStreetMap contributors

lon 13.78574 lat 54.62622 [ nom. scale = 1 / 10000 ]

60

41

81

#

# UTM: 33 U easting 421.70 km northing 6053.90 km  
UTM-Grid-width = 100m

Map data © OpenStreetMap contributors

lon 13.02971 lat 54.61095 [ nom. scale = 1 / 10000 ]

lon 13.07105 lat 54.62712

pdfmap\_20230919\_043600\_rügen1\_Map\_13.4276\_54.6262\_888.pdf

#

# UTM: 33 U easting 372.80 km northing 6053.30 km

UTM-Grid-width = 100m

Map data © OpenStreetMap contributors

lon 13.11084 lat 54.62712

62

64

lon 13.06950 lat 54.61095 [ nom. scale = 1 / 10000 ]

pdfmap\_20230919\_043600\_rügen1\_Map\_13.4276\_54.6262\_888.pdf

#

# UTM: 33 U easting 375.40 km northing 6053.30 km  
UTM-Grid-width = 100m

83

Map data © OpenStreetMap contributors

lon 13.15063 lat 54.62712

63

65

lon\_13.10929 lat 54.61095 [ nom. scale = 1 / 10000 ]

pdfmap\_20230919\_043600\_rügen1\_Map\_13.4276\_54.6262\_888.pdf

# UTM: 33 U easting 377.90 km northing 6053.20 km  
UTM-Grid-width = 100m

84



Map data © OpenStreetMap contributors

lon 13.19042 lat 54.62712

64

66

lon 13.14908 lat 54.61095 [ nom. scale = 1 / 10000 ]

pdfmap\_20230919\_043600\_rügen1\_Map\_13.4276\_54.6262\_888.pdf

#

85

# UTM: 33 U easting 380.50 km northing 6053.10 km  
UTM-Grid-width = 100m

46

66

Map data © OpenStreetMap contributors

lon 13.23021 lat 54.62712

65

67

lon 13.18887 lat 54.61095 [ nom. scale = 1 / 10000 ]


pdfmap\_20230919\_043600\_rügen1\_Map\_13.4276\_54.6262\_888.pdf

#

86

# UTM: 33 U easting 383.10 km northing 6053.10 km  
UTM-Grid-width = 100m





lon 13.22866 lat 54.61095 [ nom. scale = 1 / 10000 ]

lon 13.27000 lat 54.62712

pdfmap\_20230919\_043600\_rügen1\_Map\_134276\_54.6262\_888.pdf

# UTM: 33 U easting 385.70 km northing 6053.00 km  
UTM-Grid-width = 100m

Map data © OpenStreetMap contributors

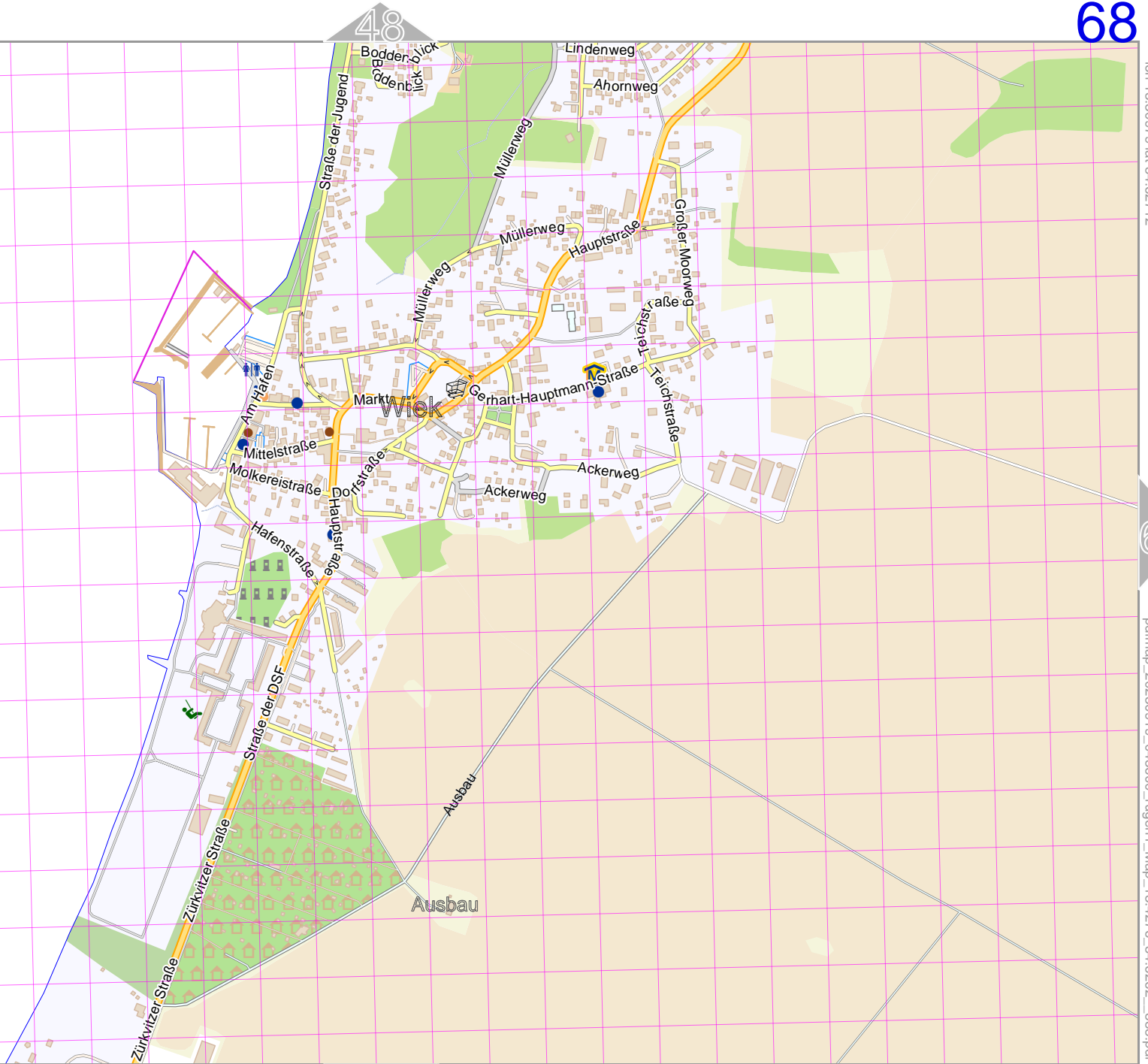
lon 13.309791ai 54.62712

67

69

lon 13.26845 lat 54.61095 [ nom. scale = 1 / 10000 ]

pdfmap\_20230919\_043600\_rügen1\_Map\_134276\_54.6262\_888.pdf



# UTM: 33 U easting 388.20 km northing 6052.90 km  
UTM-Grid-width = 100m

88



Map data © OpenStreetMap contributors

lon 13.38937 lat 54.62712



lon 13.34804 lat 54.61095 [ nom. scale = 1 / 10000 ]

pdfmap\_20230919\_043600\_rügen1\_Map\_134276\_54.6262\_888.pdf

# UTM: 33 U easting 393.40 km northing 6052.80 km  
UTM-Grid-width = 100m



Map data © OpenStreetMap contributors

lon 13.42917 lat 54.62712

lon 13.38783 lat 54.61095 [ nom. scale = 1 / 10000 ]

pdfmap\_20230919\_043600\_rügen1\_Map\_13.4276\_54.6262\_888.pdf

UTM: 33 U easting 395.90 km northing 6052.70 km  
UTM-Grid-width = 100m

Map data © OpenStreetMap contributors

lon 13.46896 lat 54.62712

71

73

lon 13.42762 lat 54.61095 [ nom. scale = 1 / 10000 ]

pdfmap\_20230919\_043600\_rügen1\_Map\_13.4276\_54.6262\_888.pdf

#

# UTM: 33 U easting 398.50 northing 6052.70 km  
UTM-Grid-width = 100m




53

73

Map data © OpenStreetMap contributors

lon 13.50875 lat 54.62712



72

74

lon 13.46741 lat 54.61095 [ nom. scale = 1 / 10000 ]

pdfmap\_20230919\_043600\_rügen1\_Map\_13.4276\_54.6262\_888.pdf

#

93

# UTM: 33 U easting 401.10 km northing 6052.60 km  
UTM-Grid-width = 100m

Map data © OpenStreetMap contributors

lon 13.54854 lat 54.62712

54

73


75

lon 13.50720 lat 54.61095 [ nom. scale = 1 / 10000 ]

pdfmap\_20230919\_043600\_rügen1\_Map\_13.4276\_54.6262\_888.pdf

94

# UTM: 33 U easting 403.60 northing 6052.60  
UTM-Grid-width = 100m



Map data © OpenStreetMap contributors

lon 13.58833 lat 54.62712

55

74

76

lon 13.54699 lat 54.61095 [ nom. scale = 1 / 10000 ]

pdfmap\_20230919\_043600\_rügen1\_Map\_13.4276\_54.6262\_888.pdf

#

95

# UTM: 33 U easting 406.20 km northing 6052.50 km

UTM-Grid-width = 100m

Map data © OpenStreetMap contributors

lon 13.62812 lat 54.62712

56

75

77

lon 13.58678 lat 54.61095 [ nom. scale = 1 / 10000 ]

pdfmap\_20230919\_043600\_rügen1\_Map\_13.4276\_54.6262\_888.pdf


#

96

# UTM: 33 U easting 408.80 km northing 6052.50 km  
UTM-Grid-width = 100m

Map data © OpenStreetMap contributors

lon 13.66791 lat 54.62712



76

78

lon 13.62657 lat 54.61095 [ nom. scale = 1 / 10000 ]

pdfmap\_20230919\_043600\_rügen1\_Map\_134276\_54.6262\_888.pdf

# UTM: 33 U easting 411.30 km northing 6052.40 km  
UTM-Grid-width = 100m

97

Map data © OpenStreetMap contributors

lon 13.70770 lat 54.62712

58

77

79

lon 13.66636 lat 54.61095 [ nom. scale = 1 / 10000 ]

pdfmap\_20230919\_043600\_rügen1\_Map\_134276\_54.6262\_888.pdf


#

98

# UTM: 33 U easting 413.90 km northing 6052.40 km  
UTM-Grid-width = 100m

Map data © OpenStreetMap contributors

lon 13.74749 lat 54.62712



78

80

lon 13.70615 lat 54.61095 [ nom. scale = 1 / 10000 ]

pdfmap\_20230919\_043600\_rügen1\_Map\_13.4276\_54.6262\_888.pdf

#


# UTM: 33 U easting 416.50 km northing 6052.30 km  
UTM-Grid-width = 100m

99

# rügen1\_Map

80

top



60

79

80

#

100

# UTM: 33 U easting 419.10 km northing 6052.30 km  
UTM-Grid-width = 100m



Map data © OpenStreetMap contributors

lon 13.78574 lat 54.61095 [ nom. scale = 1 / 10000 ]

61

80

101

# UTM: 33 U easting 421.60 km northing 6052.20 km  
UTM-Grid-width = 100m

Map data © OpenStreetMap contributors

lon 13.02971 lat 54.59567 [ nom. scale = 1 / 10000 ]

lon 13.07105 lat 54.61184

pdfmap\_20230919\_043600\_rügen1\_Map\_13.4276\_54.6262\_888.pdf

62

83

102

#

# UTM: 33 U easting 372.80 km northing 6051.60 km  
UTM-Grid-width = 100m

Map data © OpenStreetMap contributors

lon 13.11084 lat 54.61184

82

84

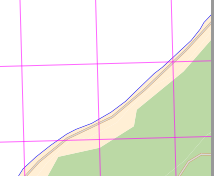
lon 13.06950 lat 54.59567 [ nom. scale = 1 / 10000 ]

pdfmap\_20230919\_043600\_rügen1\_Map\_13.4276\_54.6262\_888.pdf

# UTM: 33 U easting 375.30 km northing 6051.60 km  
UTM-Grid-width = 100m

103

#



Map data © OpenStreetMap contributors

lon 13.15063 lat 54.61184

83

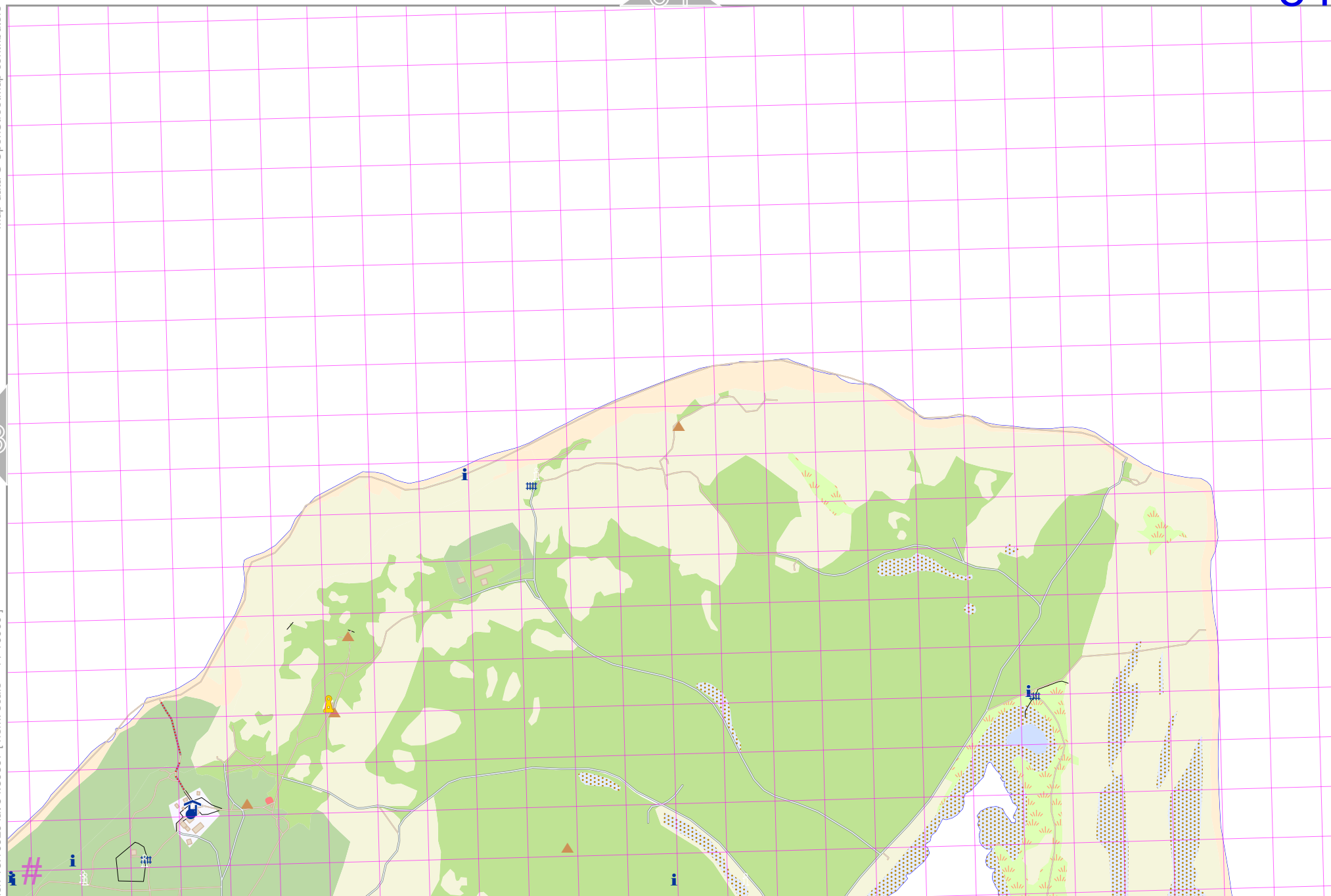
85

lon 13.10929 lat 54.59567 [ nom. scale = 1 / 10000 ]

pdfmap\_20230919\_043600\_rügen1\_Map\_134276\_54.6262\_888.pdf

# UTM: 33 U easting 377.90 km northing 6051.50 km  
UTM-Grid-width = 100m

104



Map data © OpenStreetMap contributors

lon 13.19042 lat 54.61184

84

86


lon 13.14908 lat 54.59567 [ nom. scale = 1 / 10000 ]

pdfmap\_20230919\_043600\_rügen1\_Map\_13.4276\_54.6262\_888.pdf

#

# UTM: 33 U easting 380.50 km northing 6051.40 km  
UTM-Grid-width = 100m

105



Map data © OpenStreetMap contributors

lon 13.18887 lat 54.59567 [ nom. scale = 1 / 10000 ]

# UTM: 33 U easting 383.00 km northing 6051.40 km  
UTM-Grid-width = 100m

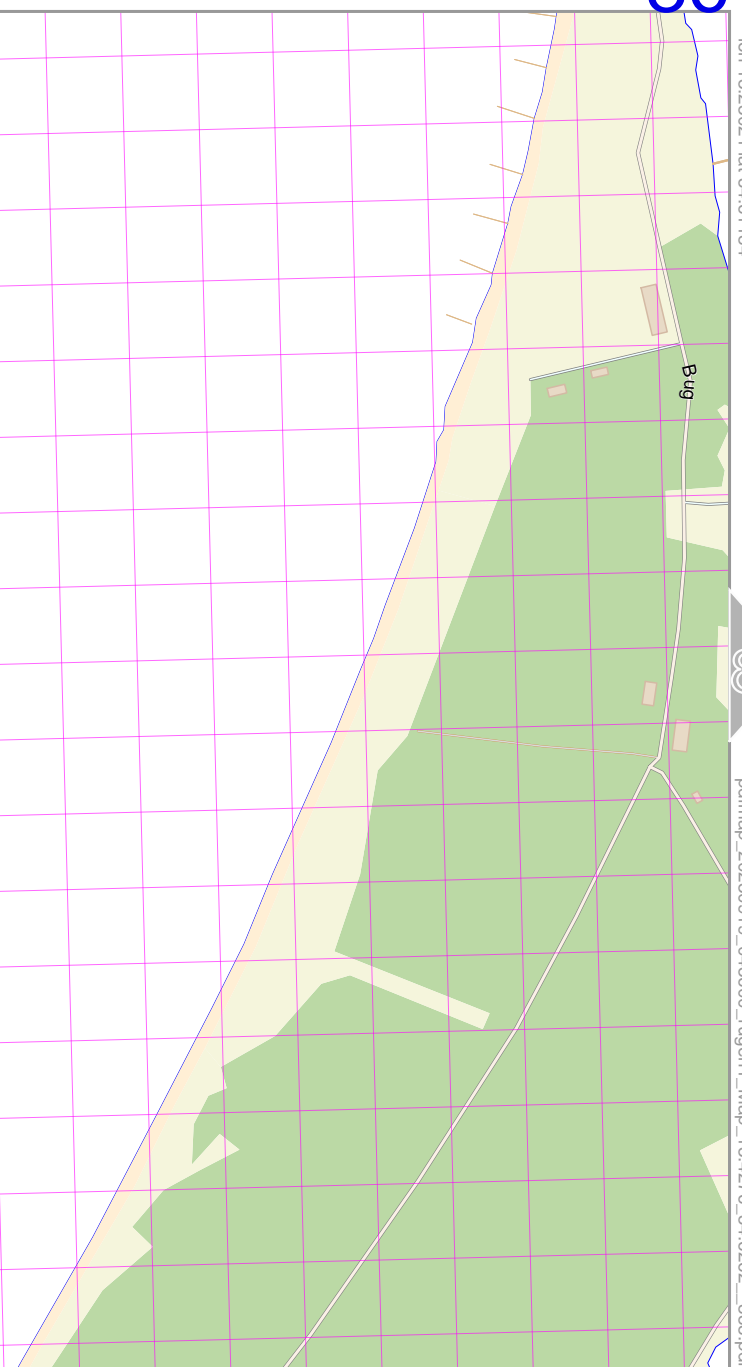
66

86

85

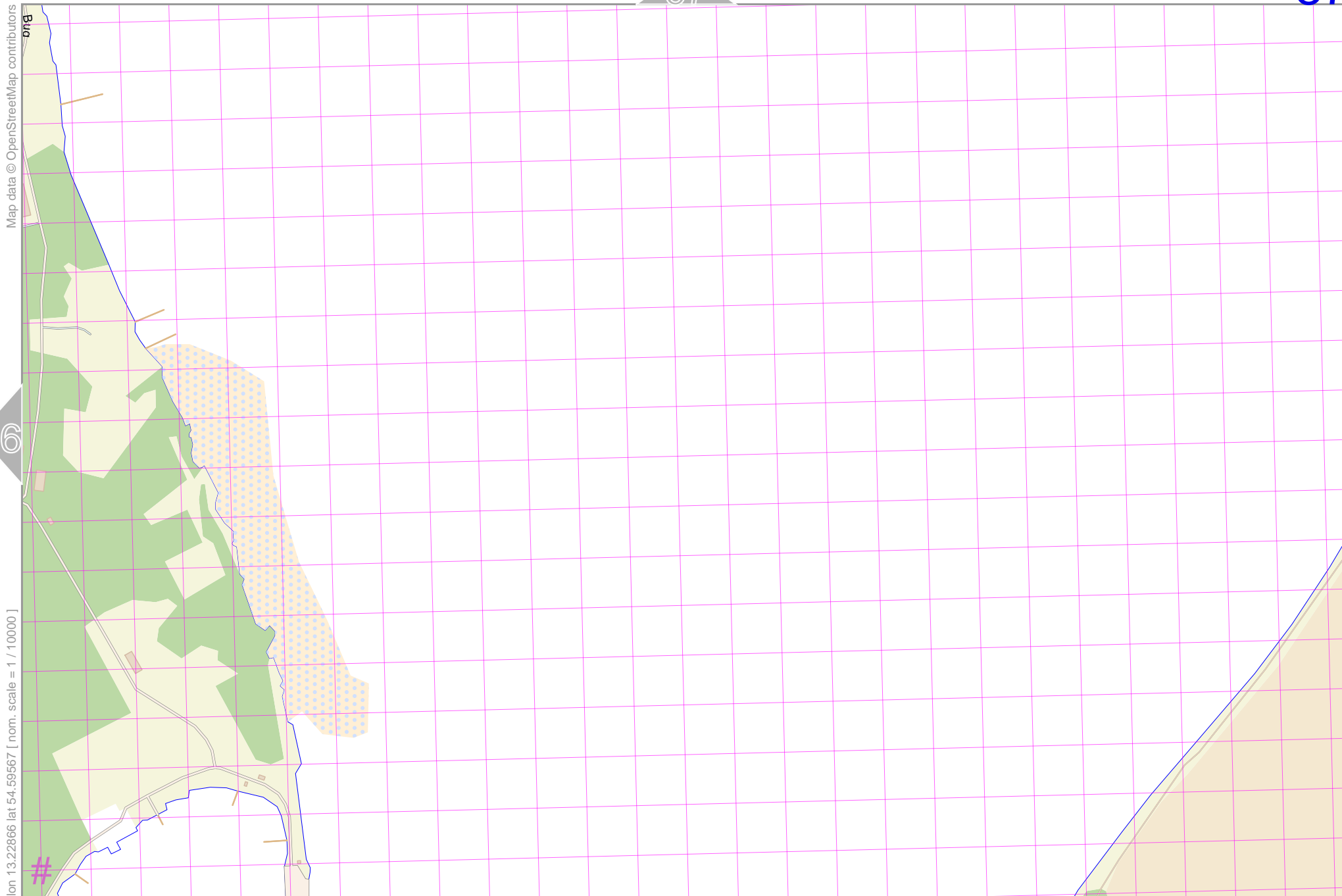
87

106



lon 13.23021 lat 54.61184

pdfmap\_20230919\_043600\_rügen1\_Map\_134276\_54.6262\_888.pdf

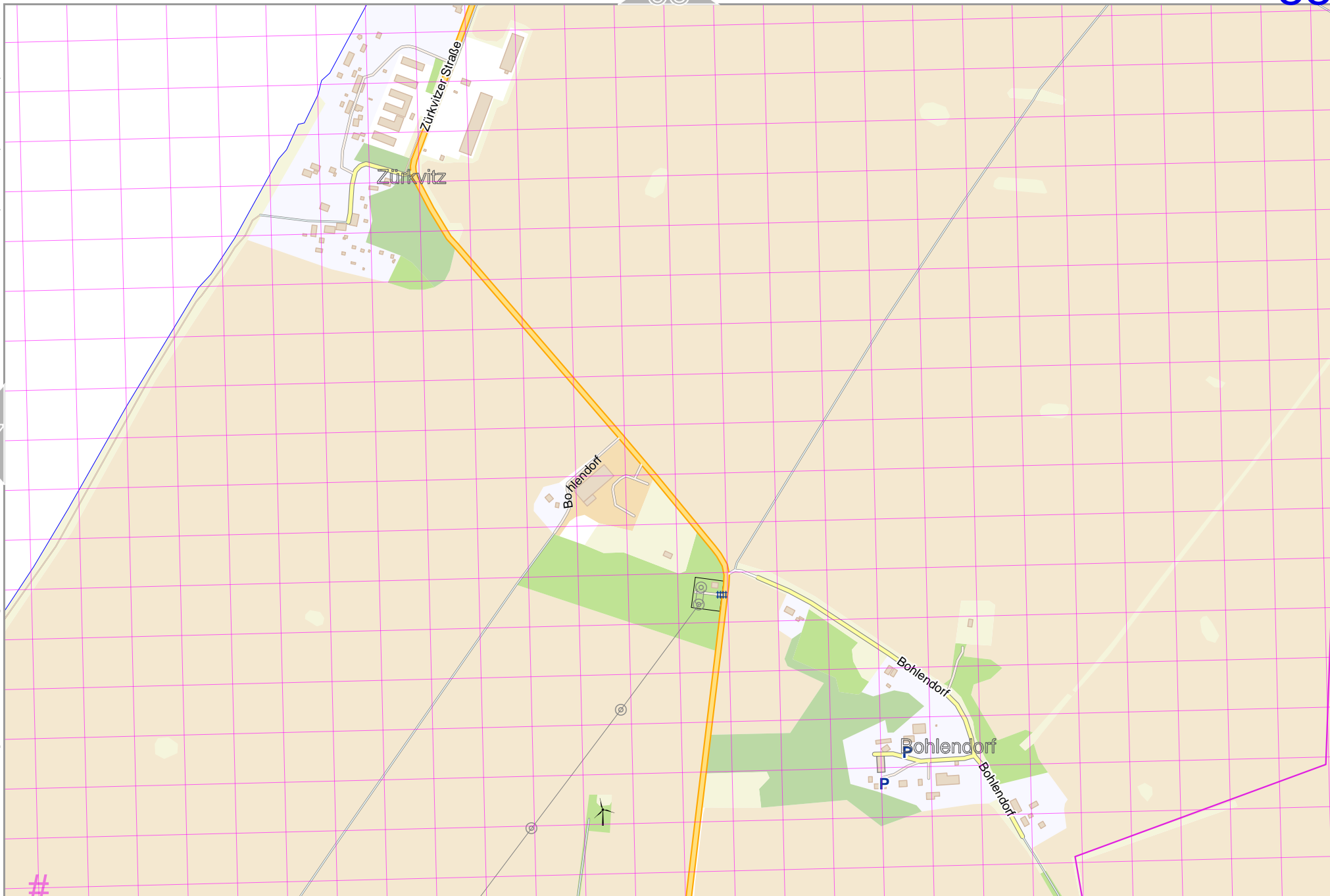


lon 13.22866 lat 54.59567 [ nom. scale = 1 / 10000 ]

# UTM: 33 U easting 385.60 km northing 6051.30 km  
UTM-Grid-width = 100m

pdfmap\_20230919\_043600\_rügen1\_Map\_134276\_54.6262\_888.pdf







Map data © OpenStreetMap contributors

lon 13.34958 lat 54.61184

lon 13.30824 lat 54.59567 [ nom. scale = 1 / 10000 ]

pdfmap\_20230919\_043600\_rügen1\_Map\_134276\_54.6262\_888.pdf

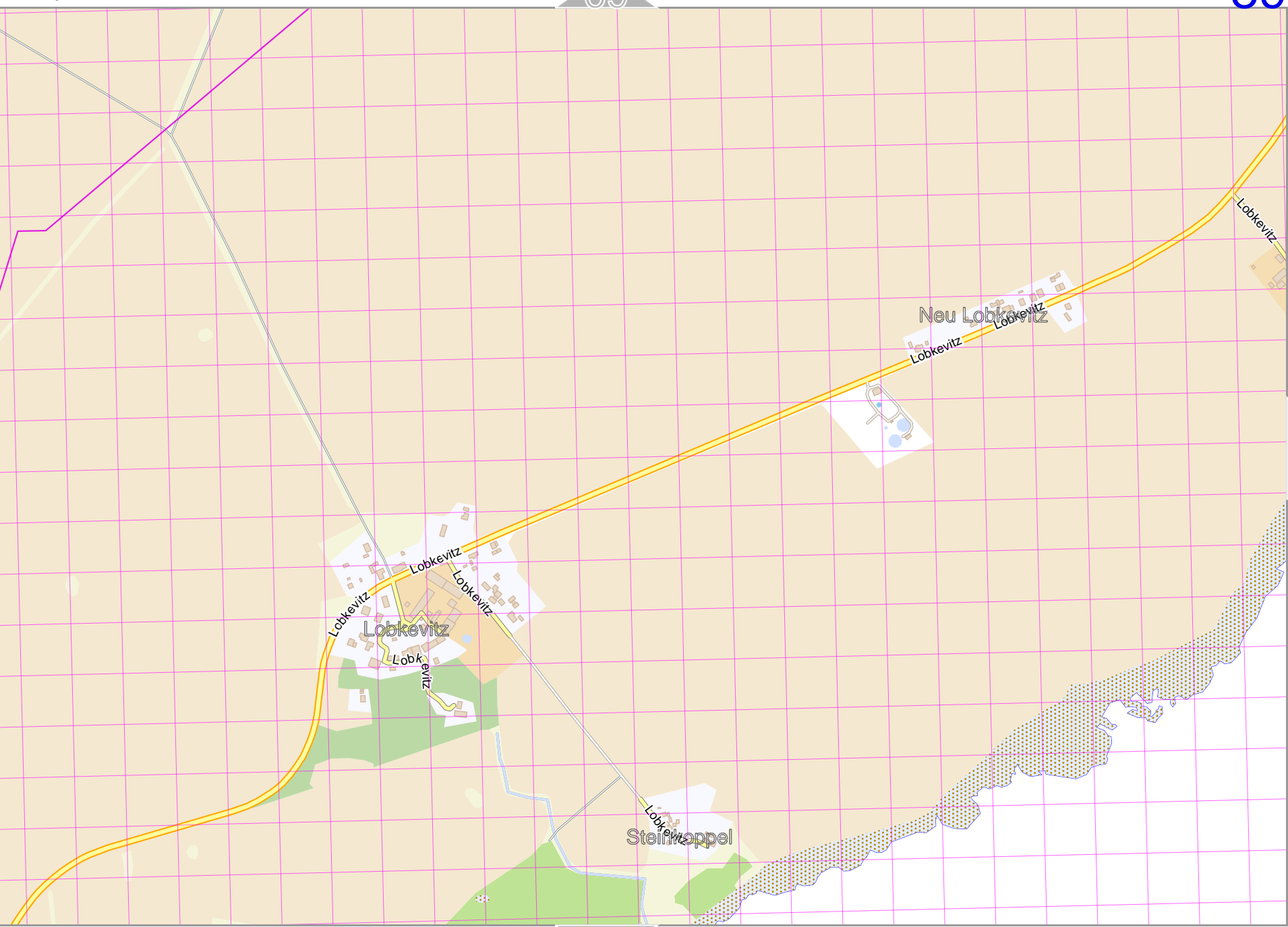
69

90

109

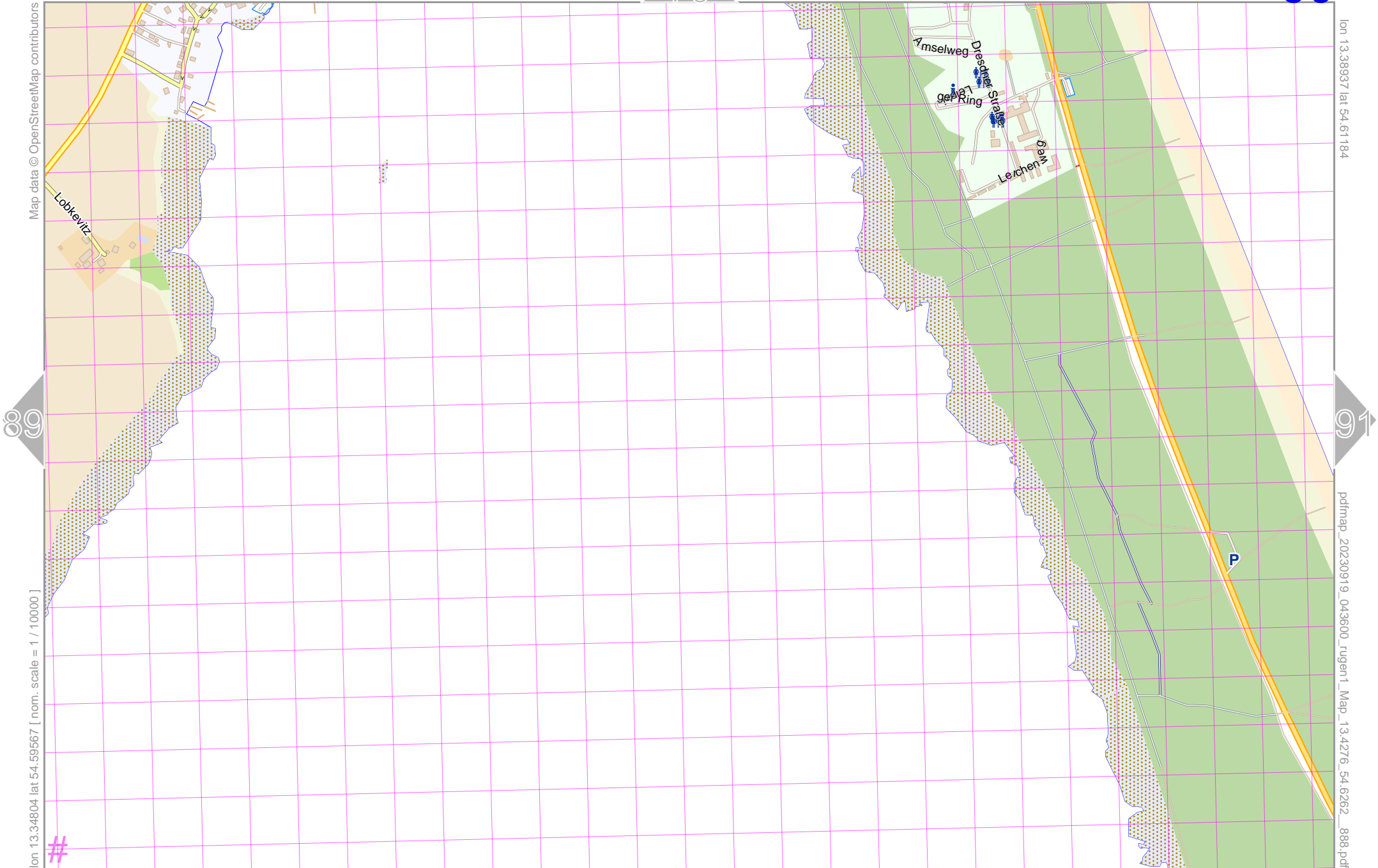
#

# UTM: 33 U easting 390.80 km northing 6051.20 km  
UTM-Grid-width = 100m



Map data © OpenStreetMap contributors

lon 13.38937 lat 54.61184



lon 13.34804 lat 54.59567 [ nom. scale = 1 / 10000 ]

pdfmap\_20230919\_043600\_rügen1\_Map\_134276\_54.6262\_888.pdf

# UTM: 33 U easting 393.30 km northing 6051.10 km  
UTM-Grid-width = 100m



70

110

Map data © OpenStreetMap contributors

lon 13.42917 lat 54.61184

90

92

lon 13.38783 lat 54.59567 [ nom. scale = 1 / 10000 ]

pdfmap\_20230919\_043600\_rügen1\_Map\_13.4276\_54.6262\_888.pdf

# UTM: 33 U easting 395.90 km northing 6051.00 km  
UTM-Grid-width = 100m

111



Map data © OpenStreetMap contributors

lon 13.46896 lat 54.61184

91

93

lon 13.42762 lat 54.59567 [ nom. scale = 1 / 10000 ]

pdfmap\_20230919\_043600\_rügen1\_Map\_13.4276\_54.6262\_888.pdf

#

112

# UTM: 33 U easting 398.50 km northing 6051.00 km  
UTM-Grid-width = 100m

Map data © OpenStreetMap contributors

lon 13.50875 lat 54.61184

92

94

lon 13.46741 lat 54.59567 [ nom. scale = 1 / 10000 ]

pdfmap\_20230919\_043600\_rügen1\_Map\_13.4276\_54.6262\_888.pdf

#

# UTM: 33 U easting 401.00 km northing 6050.90 km  
UTM-Grid-width = 100m

113

Map data © OpenStreetMap contributors

lon 13.54854 lat 54.61184

93

95

lon 13.50720 lat 54.59567 [ nom. scale = 1 / 10000 ]

pdfmap\_20230919\_043600\_rügen1\_Map\_13.4276\_54.6262\_888.pdf

#

Map data © OpenStreetMap contributors

lon 13.58833 lat 54.61184

94

96

lon 13.54699 lat 54.59567 [ nom. scale = 1 / 10000 ]

pdfmap\_20230919\_043600\_rügen1\_Map\_13.4276\_54.6262\_888.pdf

#

115

# UTM: 33 U easting 406.20 km northing 6050.80 km  
UTM-Grid-width = 100m

Map data © OpenStreetMap contributors

lon 13.62812 lat 54.61184

95

97

lon 13.58678 lat 54.59567 [ nom. scale = 1 / 10000 ]

pdfmap\_20230919\_043600\_rügen1\_Map\_13.4276\_54.6262\_888.pdf

# UTM: 33 U easting 408.70 km northing 6050.80 km  
UTM-Grid-width = 100m

116



Map data © OpenStreetMap contributors

lon 13.66791 lat 54.61184

96

98

lon 13.62657 lat 54.59567 [ nom. scale = 1 / 10000 ]

pdfmap\_20230919\_043600\_rügen1\_Map\_134276\_54.6262\_888.pdf

#

# UTM: 33 U easting 411.30 km northing 6050.70 km  
UTM-Grid-width = 100m

77

117

78

97

#

118

# UTM: 33 U easting 413.90 km northing 6050.70 km  
UTM-Grid-width = 100m

Map data © OpenStreetMap contributors

lon 13.74749 lat 54.61184

98

100

lon 13.70615 lat 54.59567 [ nom. scale = 1 / 10000 ]

pdfmap\_20230919\_043600\_rügen1\_Map\_13.4276\_54.6262\_888.pdf

#


# UTM: 33 U easting 416.50 km northing 6050.60 km  
UTM-Grid-width = 100m

79

119

Map data © OpenStreetMap contributors

lon 13.78728 lat 54.61184



lon 13.74594 lat 54.59567 [ nom. scale = 1 / 10000 ]

pdfmap\_20230919\_043600\_rügen1\_Map\_13.4276\_54.6262\_888.pdf

#

Map data © OpenStreetMap contributors

lon 13.82707 lat 54.61184

lon 13.78574 lat 54.59567 [ nom. scale = 1 / 10000 ]

pdfmap\_20230919\_043600\_rügen1\_Map\_13.4276\_54.6262\_888.pdf

#

# UTM: 33 U easting 421.60 km northing 6050.50 km  
UTM-Grid-width = 100m

Map data © OpenStreetMap contributors

lon 13.07105 lat 54.59657

103

pdfmap\_20230919\_043600\_rügen1\_Map\_134276\_54.6262\_888.pdf

lon 13.02971 lat 54.58040 [ nom. scale = 1 / 10000 ]

#

# UTM: 33 U easting 372.70 km northing 6049.90 km

UTM-Grid-width = 100m

Map data © OpenStreetMap contributors

lon 13.11084 lat 54.59657

102

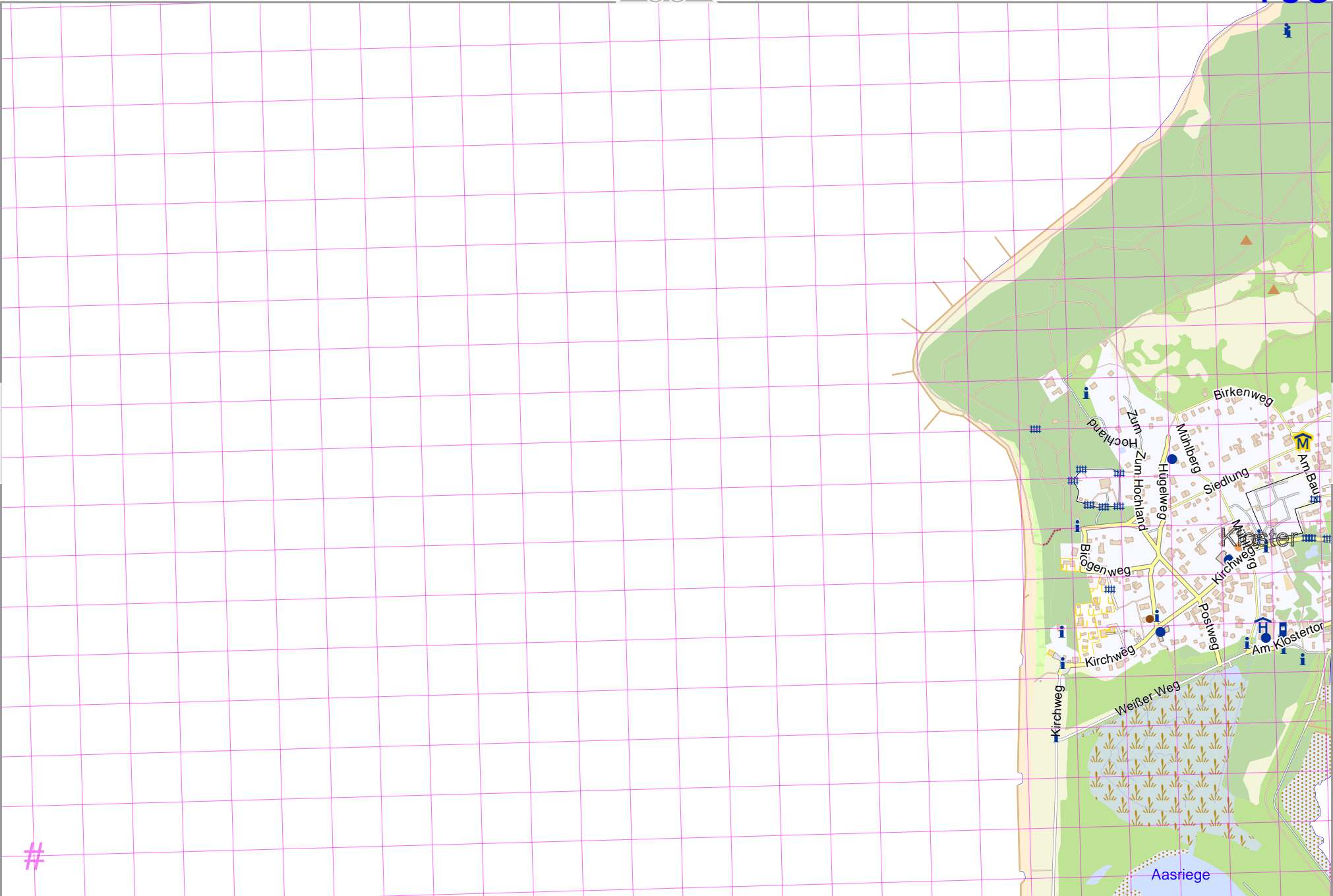
104

lon 13.06950 lat 54.58040 [ nom. scale = 1 / 10000 ]

#

pdfmap\_20230919\_043600\_rügen1\_Map\_13.4276\_54.6262\_888.pdf

# UTM: 33 U easting 375.30 km northing 6049.90 km  
UTM-Grid-width = 100m



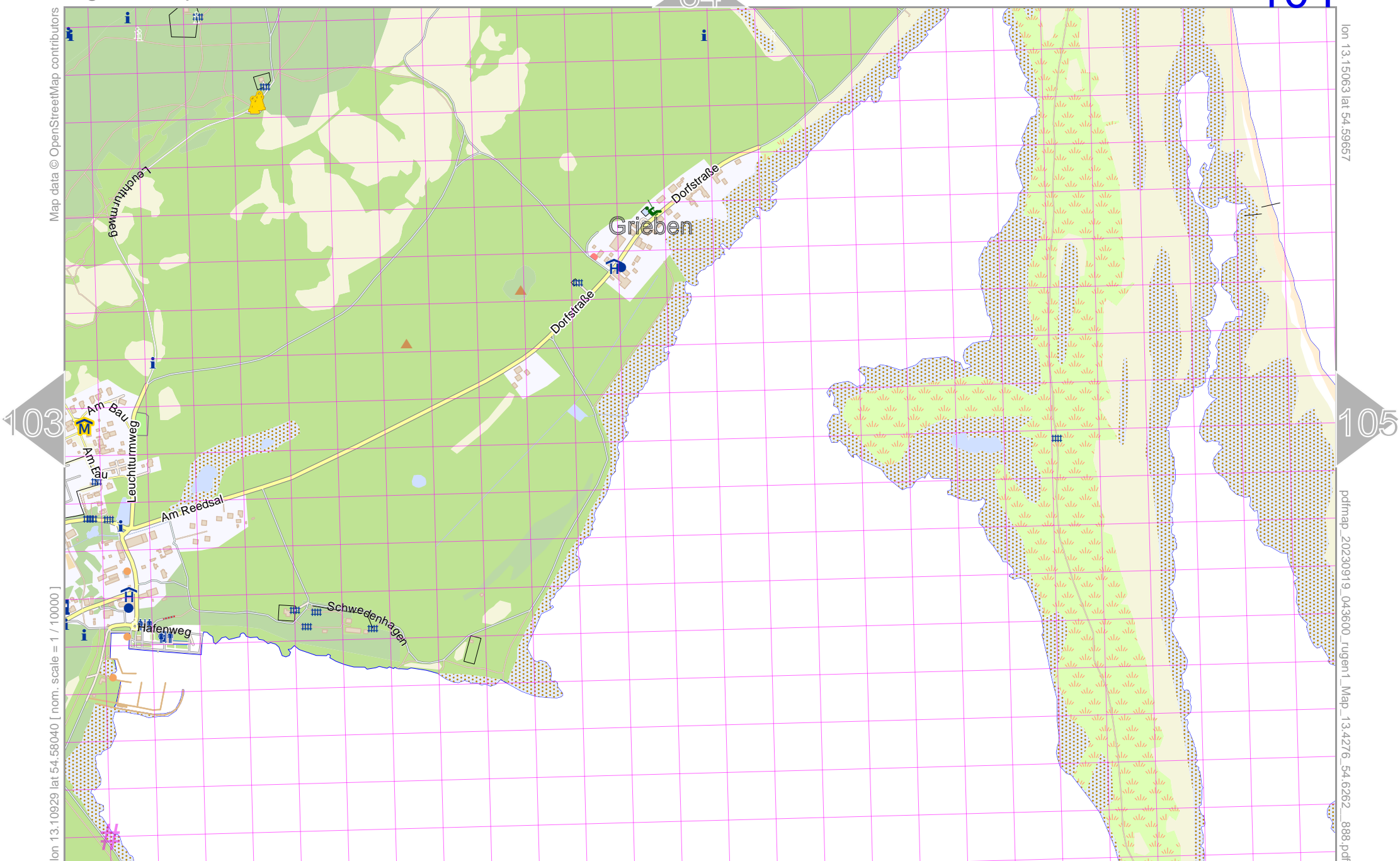
Map data © OpenStreetMap contributors

lon 13.15063 lat 54.59657

lon 13.10929 lat 54.58040 [ nom. scale = 1 / 10000 ]

pdfmap\_20230919\_043600\_rügen1\_Map\_134276\_54.6262\_888.pdf

# UTM: 33 U easting 377.90 km northing 6049.80 km  
UTM-Grid-width = 100m





Map data © OpenStreetMap contributors

lon 13.19042 lat 54.59657

lon 13.14908 lat 54.58040 [ nom. scale = 1 / 10000 ]

pdfmap\_20230919\_043600\_rügen1\_Map\_134276\_54.6262\_888.pdf


104

106

#

# UTM: 33 U easting 380.40 km northing 6049.70 km

UTM-Grid-width = 100m



Map data © OpenStreetMap contributors

lon 13.18887 lat 54.58040 [ nom. scale = 1 / 10000 ]

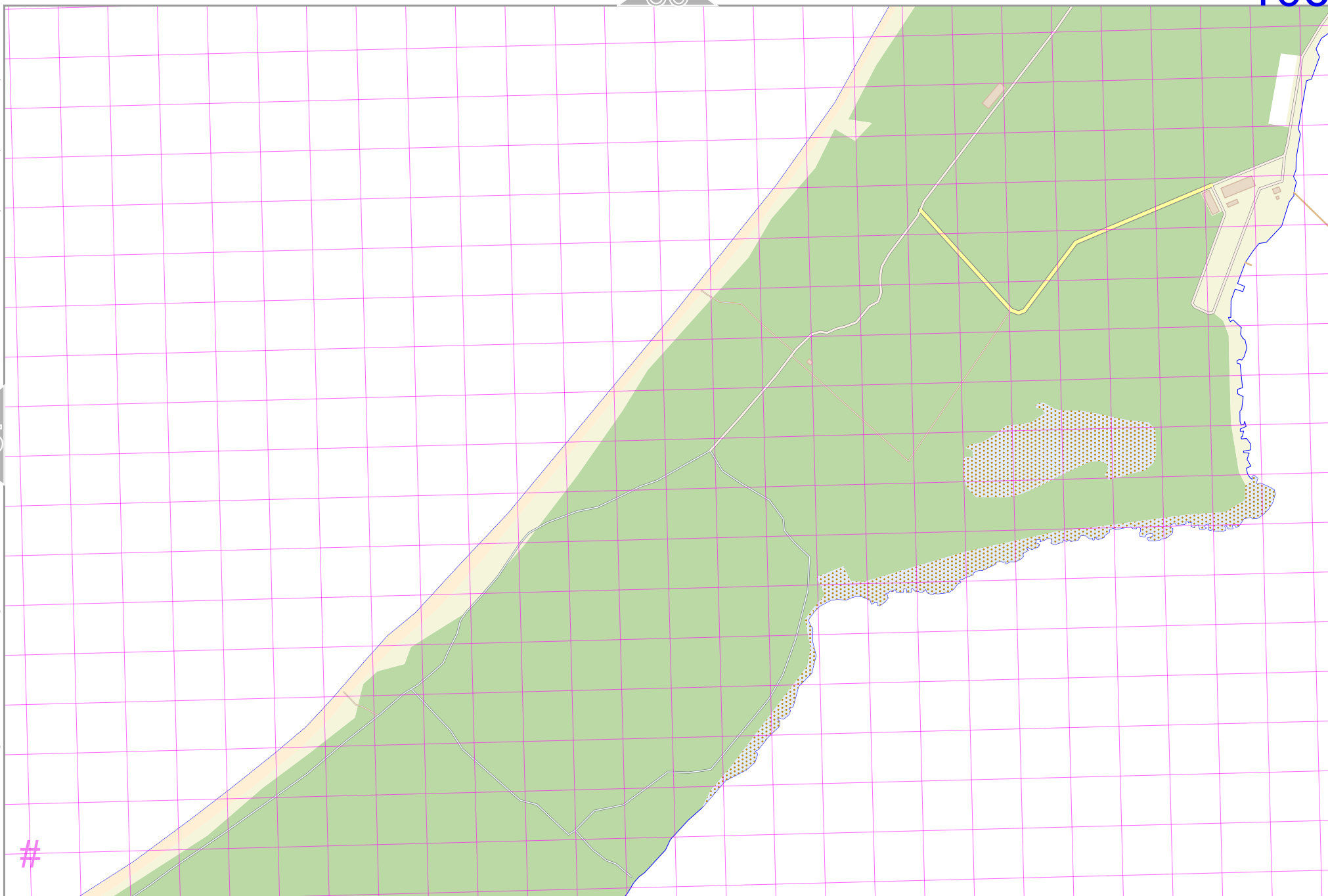
#

# UTM: 33 U easting 383.00 km northing 6049.70 km  
UTM-Grid-width = 100m

lon 13.23021 lat 54.59657

pdfmap\_20230919\_043600\_rügen1\_Map\_134276\_54\_6262\_888.pdf

107



Map data © OpenStreetMap contributors

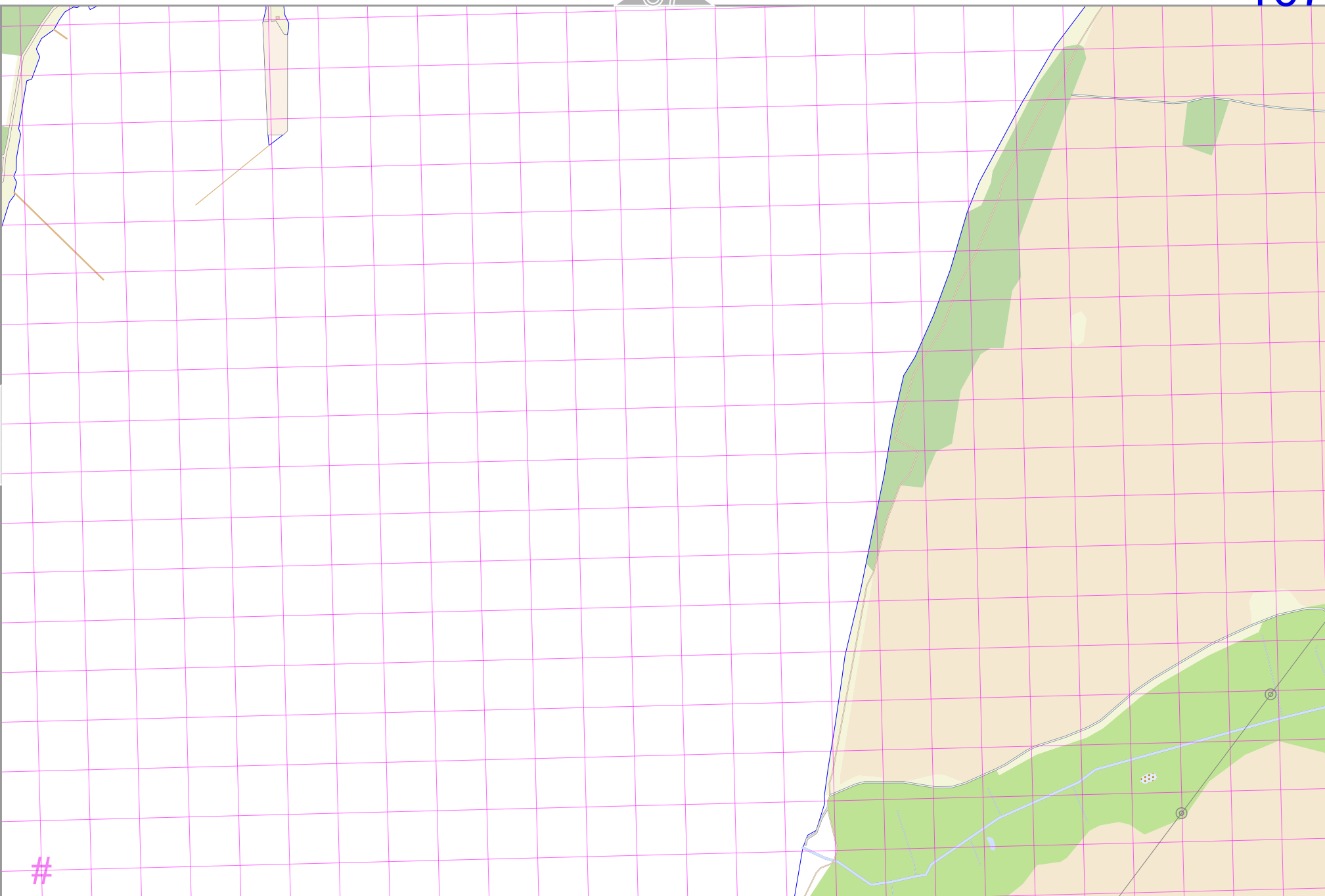
lon 13.27000 lat 54.59657

lon 13.22866 lat 54.58040 [ nom. scale = 1 / 10000 ]

pdfmap\_20230919\_043600\_rügen1\_Map\_134276\_54.6262\_888.pdf

#

# UTM: 33 U easting 385.60 km northing 6049.60 km  
UTM-Grid-width = 100m



Map data © OpenStreetMap contributors

lon 13.26845 lat 54.58040 [ nom. scale = 1 / 10000 ]

lon 13.30979 lat 54.59657

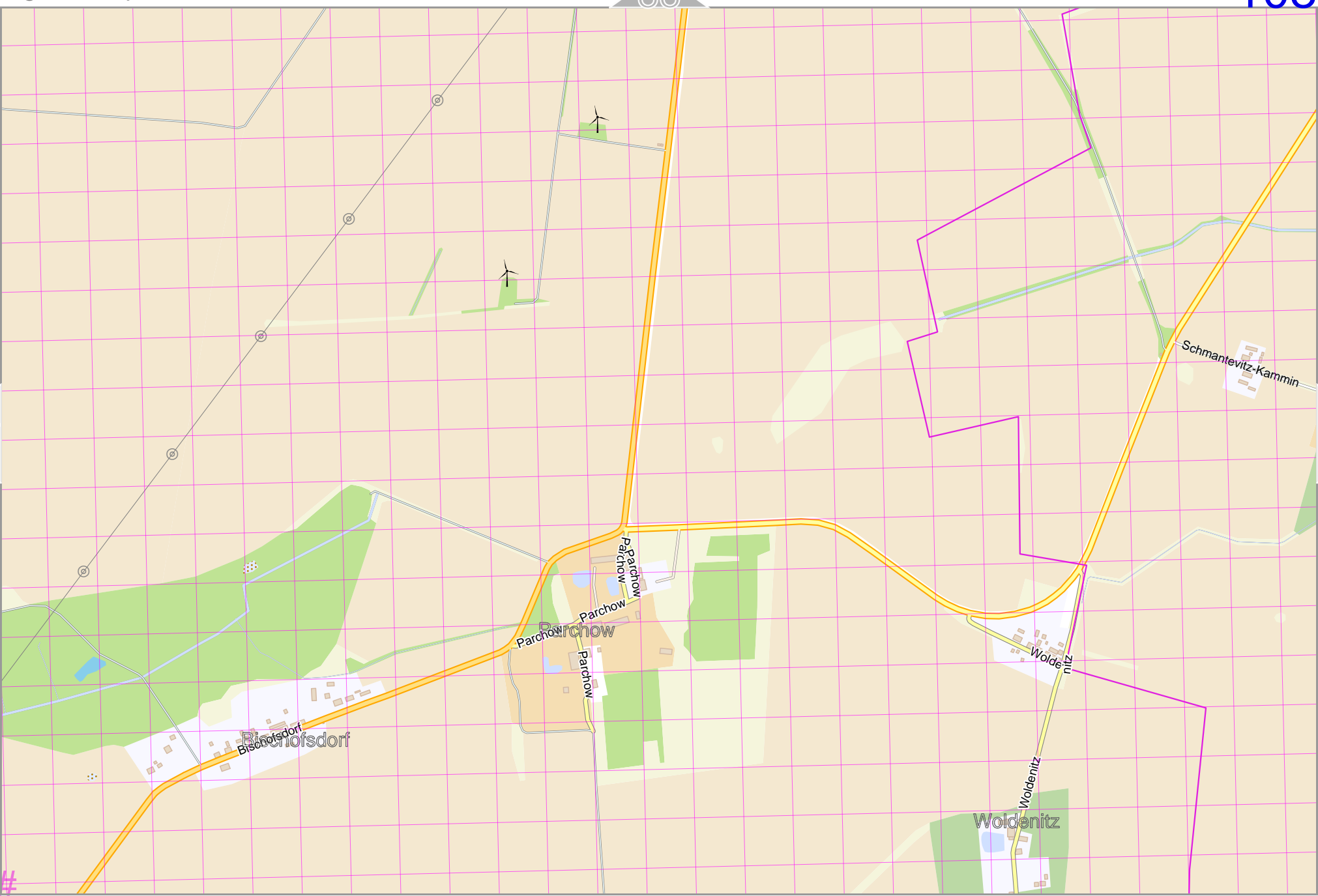
pdfmap\_20230919\_043600\_rügen1\_Map\_134276\_54.6262\_888.pdf

88

107

109

# UTM: 33 U easting 388.10 km northing 6049.50 km  
UTM-Grid-width = 100m



Bischofsdorf

Parchow

Woldenitz

Schmantevitze-Kammin

Map data © OpenStreetMap contributors

lon 13.34958 lat 54.59657

lon 13.30824 lat 54.58040 [ nom. scale = 1 / 10000 ]

pdfmap\_20230919\_043600\_rügen1\_Map\_13.4276\_54.6262\_888.pdf

108

110

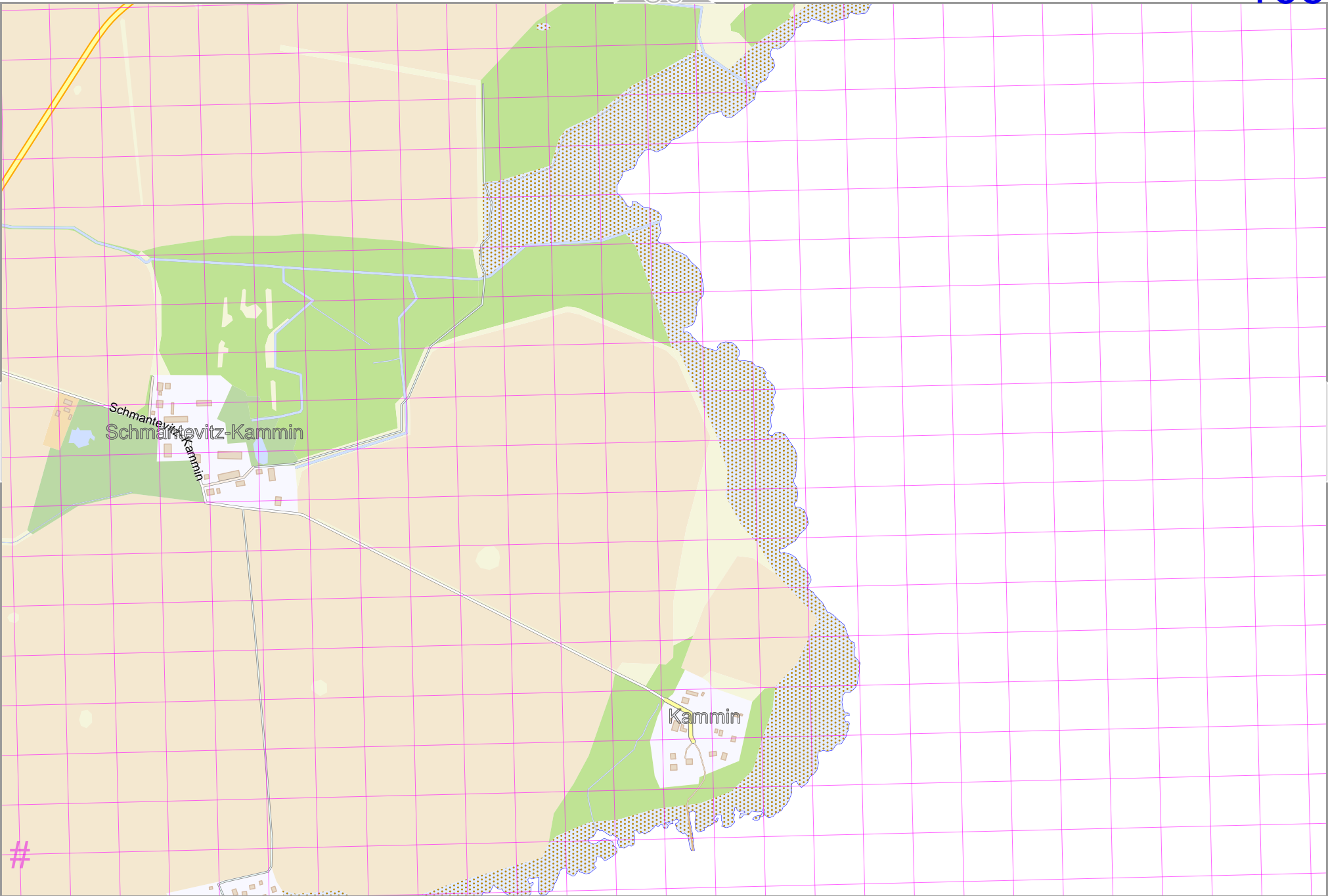
89

#

Schmantevitz  
Schmantevitz-Kammin

Kammin

# UTM: 33 U easting 390.70 km northing 6049.50 km  
UTM-Grid-width = 100m



Map data © OpenStreetMap contributors

lon 13.34804 lat 54.58040 [ nom. scale = 1 / 10000 ]

#

# UTM: 33 U easting 393.30 km northing 6049.40 km

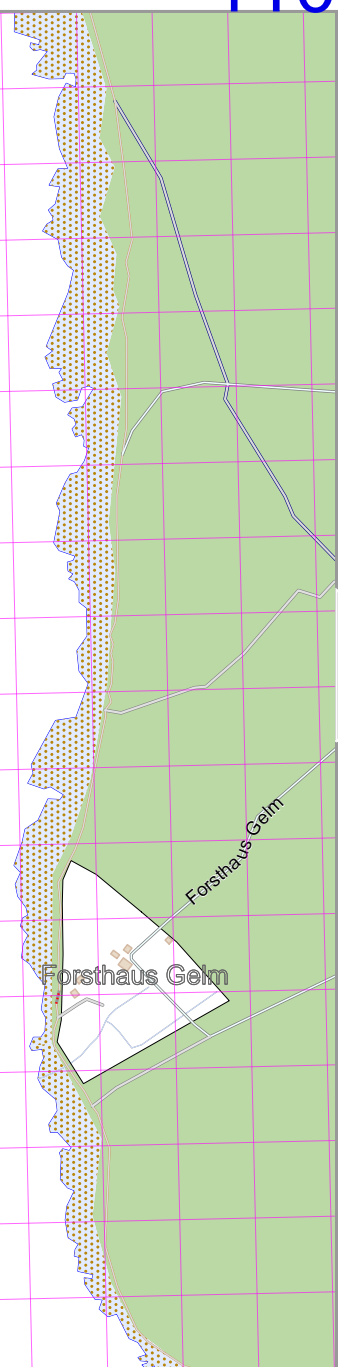
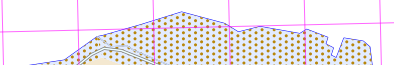
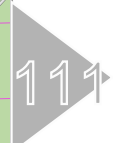
UTM-Grid-width = 100m

lon 13.38937 lat 54.59657

pdfmap\_20230919\_043600\_rügen1\_Map\_134276\_54.6262\_888.pdf

Forsthaus Geim

Forsthaus Geim



Map data © OpenStreetMap contributors


lon 13.42917 | lat 54.59657

lon 13.38783 | lat 54.58040 [ nom. scale = 1 / 10000 ]

pdfmap\_20230919\_043600\_rügen1\_Map\_13.4276\_54.6262\_888.pdf

110

112



# UTM: 13 U easting 395.90 km northing 6049.30  
UTM-Grid-width = 100m

Map data © OpenStreetMap contributors

lon 13.46896 lat 54.59657

111

113

lon 13.42762 lat 54.58040 [ nom. scale = 1 / 10000 ]

pdfmap\_20230919\_043600\_rügen1\_Map\_134276\_54.6262\_888.pdf

#

# UTM: 33 U easting 398.40 km northing 6049.30 km  
UTM-Grid-width = 100m



Map data © OpenStreetMap contributors

lon 13.50875 lat 54.59657

112

114

lon 13.46741 lat 54.58040 [ nom. scale = 1 / 10000 ]

pdfmap\_20230919\_043600\_rügen1\_Map\_13.4276\_54.6262\_888.pdf

#

# UTM: 33 U easting 401.00 km northing 6049.20 km

UTM-Grid-width = 100m

Map data © OpenStreetMap contributors

lon 13.54854 lat 54.59657

113

115

lon 13.50720 lat 54.58040 [ nom. scale = 1 / 10000 ]

pdfmap\_20230919\_043600\_rügen1\_Map\_134276\_54\_6262\_888.pdf

#

# UTM: 33 U easting 403.60 km northing 6049.20 km  
UTM-Grid-width = 100m

Map data © OpenStreetMap contributors

lon 13.58833 lat 54.59657

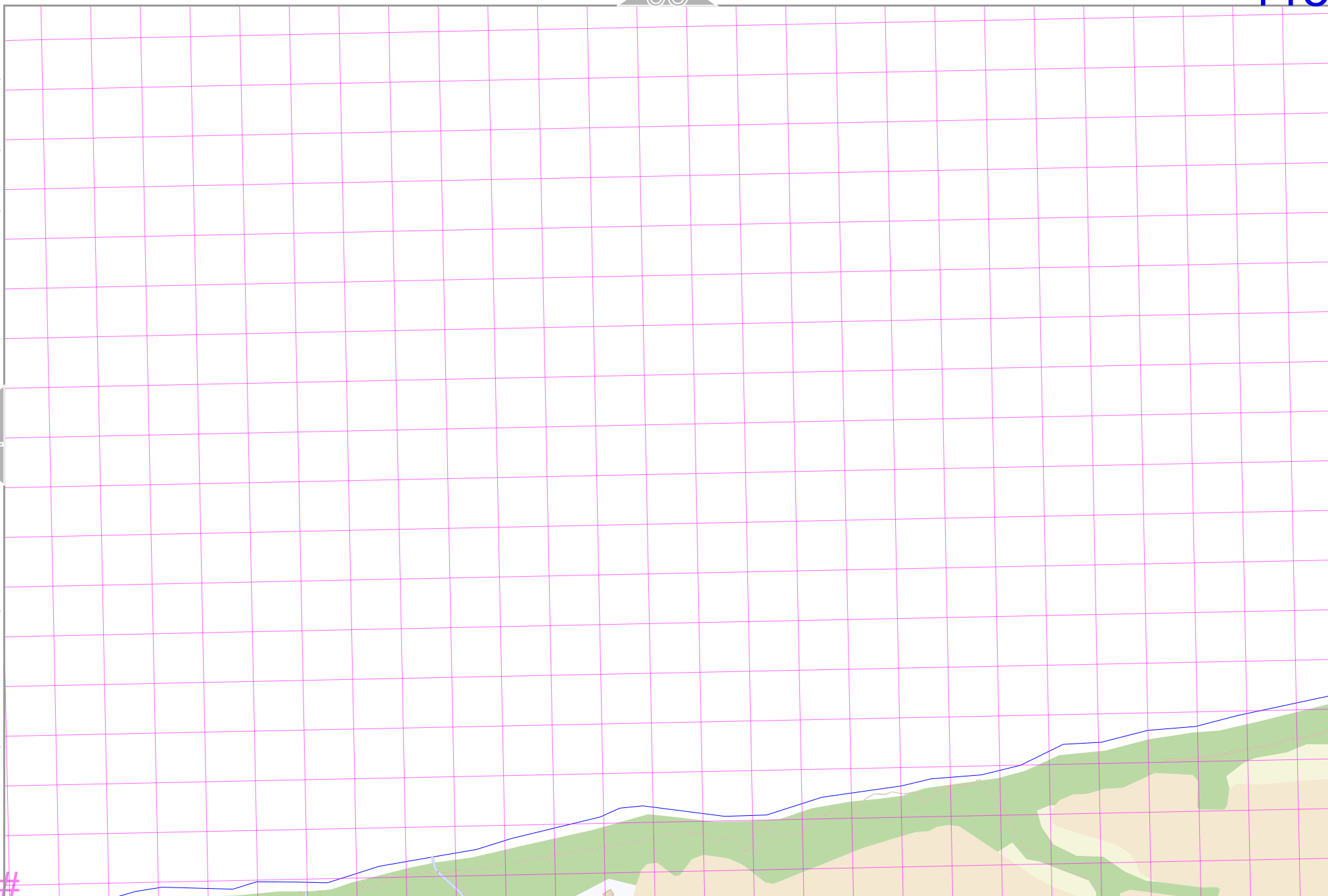
114

116

lon 13.54699 lat 54.58040 [ nom. scale = 1 / 10000 ]

pdfmap\_20230919\_043600\_rügen1\_Map\_134276\_54.6262\_888.pdf

# UTM: 33 U easting 406.10 km northing 6049.10 km  
UTM-Grid-width = 100m



Map data © OpenStreetMap contributors

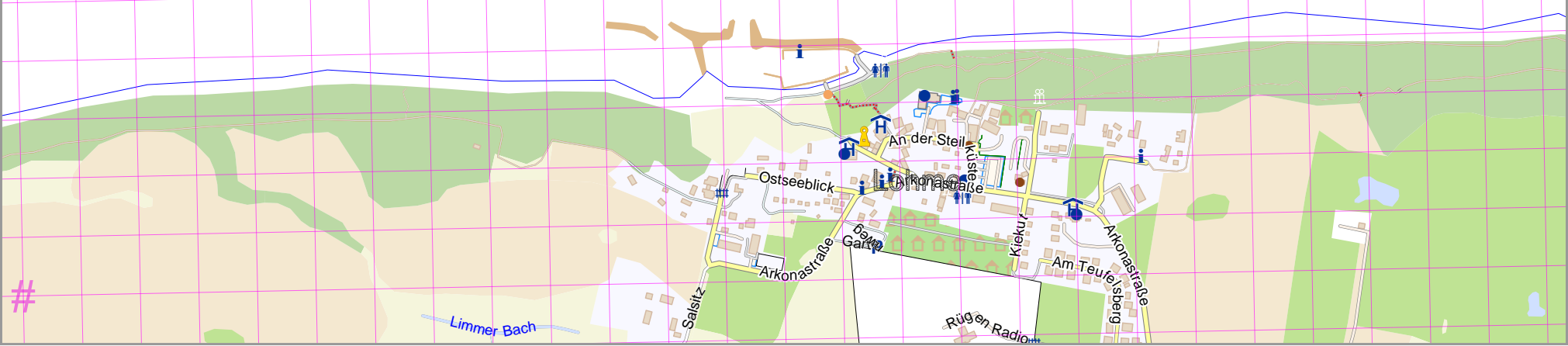
lon 13.62812 lat 54.59657

115

117

lon 13.58678 lat 54.58040 [ nom. scale = 1 / 10000 ]

pdfmap\_20230919\_043600\_rügen1\_Map\_134276\_54.6262\_888.pdf



# UTM: 33 U easting 408.70 km northing 6049.10 km  
UTM-Grid-width = 100m

Map data © OpenStreetMap contributors

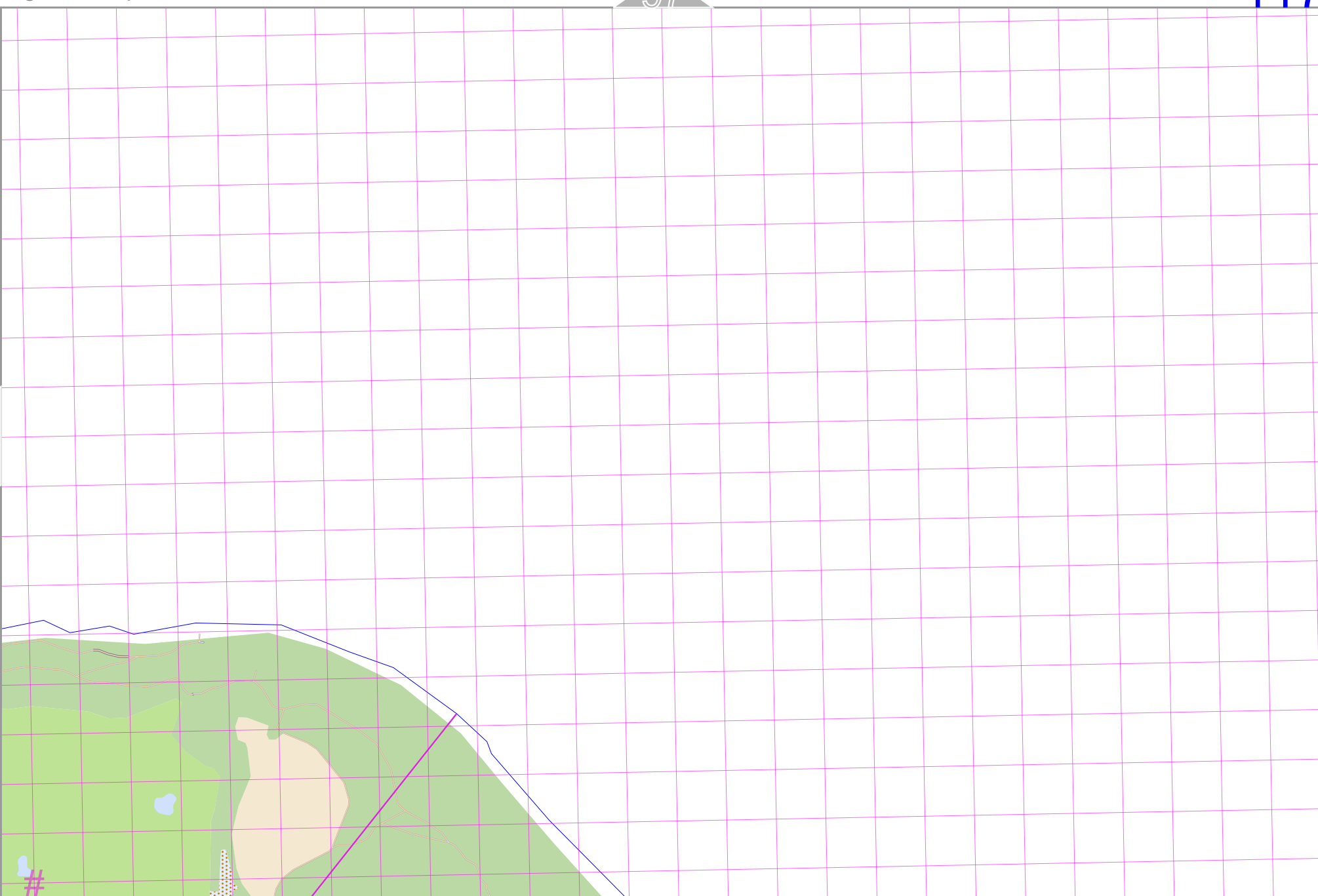
lon 13.66791 lat 54.59657

116

118

lon 13.62657 lat 54.58040 [ nom. scale = 1 / 10000 ]

pdfmap\_20230919\_043600\_rügen1\_Map\_13.4276\_54.6262\_888.pdf



# UTM: 33 U easting 411.30 km northing 6049.00 km  
UTM-Grid-width = 100m

Map data © OpenStreetMap contributors

lon 13.70770 lat 54.59657

117

119

lon 13.66636 lat 54.58040 [ nom. scale = 1 / 10000 ]

pdfmap\_20230919\_043600\_rügen1\_Map\_134276\_54\_6262\_888.pdf

#

# UTM: 33 U easting 413.90 km northing 6049.00 km

UTM-Grid-width = 100m

Map data © OpenStreetMap contributors

lon 13.74749 lat 54.59657

118

120

lon 13.70615 lat 54.58040 [ nom. scale = 1 / 10000 ]

pdfmap\_20230919\_043600\_rügen1\_Map\_134276\_54.6262\_888.pdf

# UTM: 33 U easting 416.40 km northing 6048.90 km

UTM-Grid-width = 100m

Map data © OpenStreetMap contributors

lon 13.78728 lat 54.59657

119

121

lon 13.74594 lat 54.58040 [ nom. scale = 1 / 10000 ]

pdfmap\_20230919\_043600\_rügen1\_Map\_13.4276\_54.6262\_888.pdf

#

# UTM: 33 U easting 419.00 km northing 6048.90 km  
UTM-Grid-width = 100m



Map data © OpenStreetMap contributors

lon 13.82707 lat 54.59657

120

lon 13.78574 lat 54.58040 [ nom. scale = 1 / 10000 ]

pdfmap\_20230919\_043600\_rügen1\_Map\_13.4276\_54.6262\_888.pdf

#

# UTM: 33 U easting 421.60 km northing 6048.80 km

UTM-Grid-width = 100m