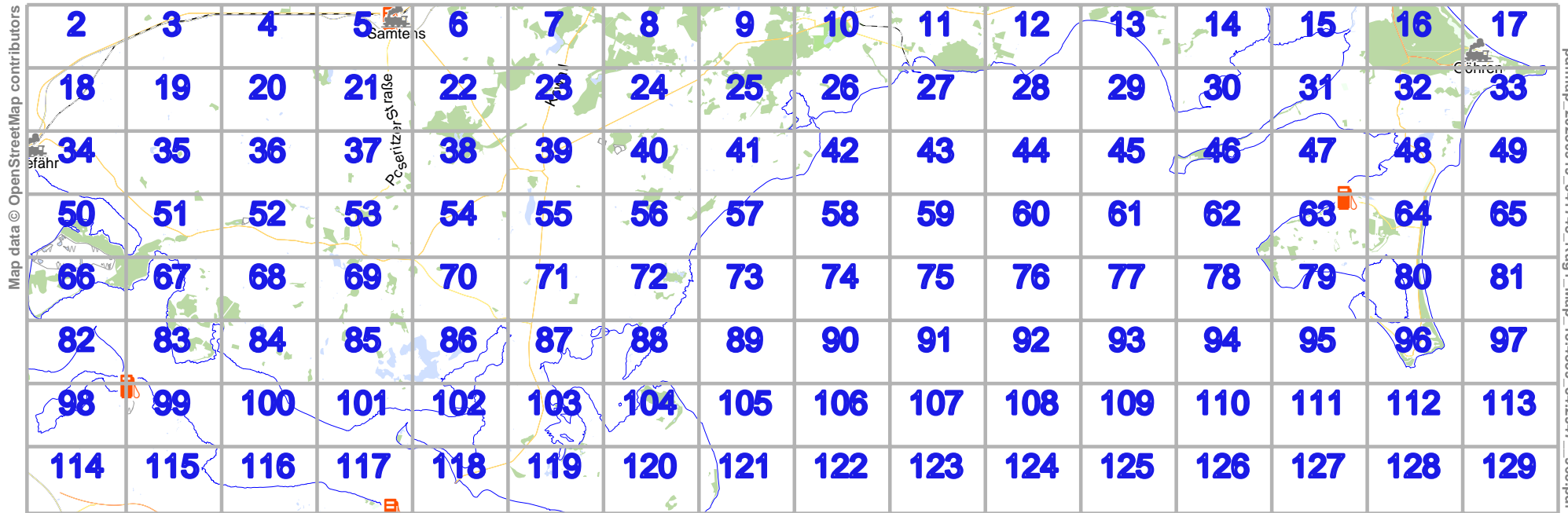


Rüg1_Map

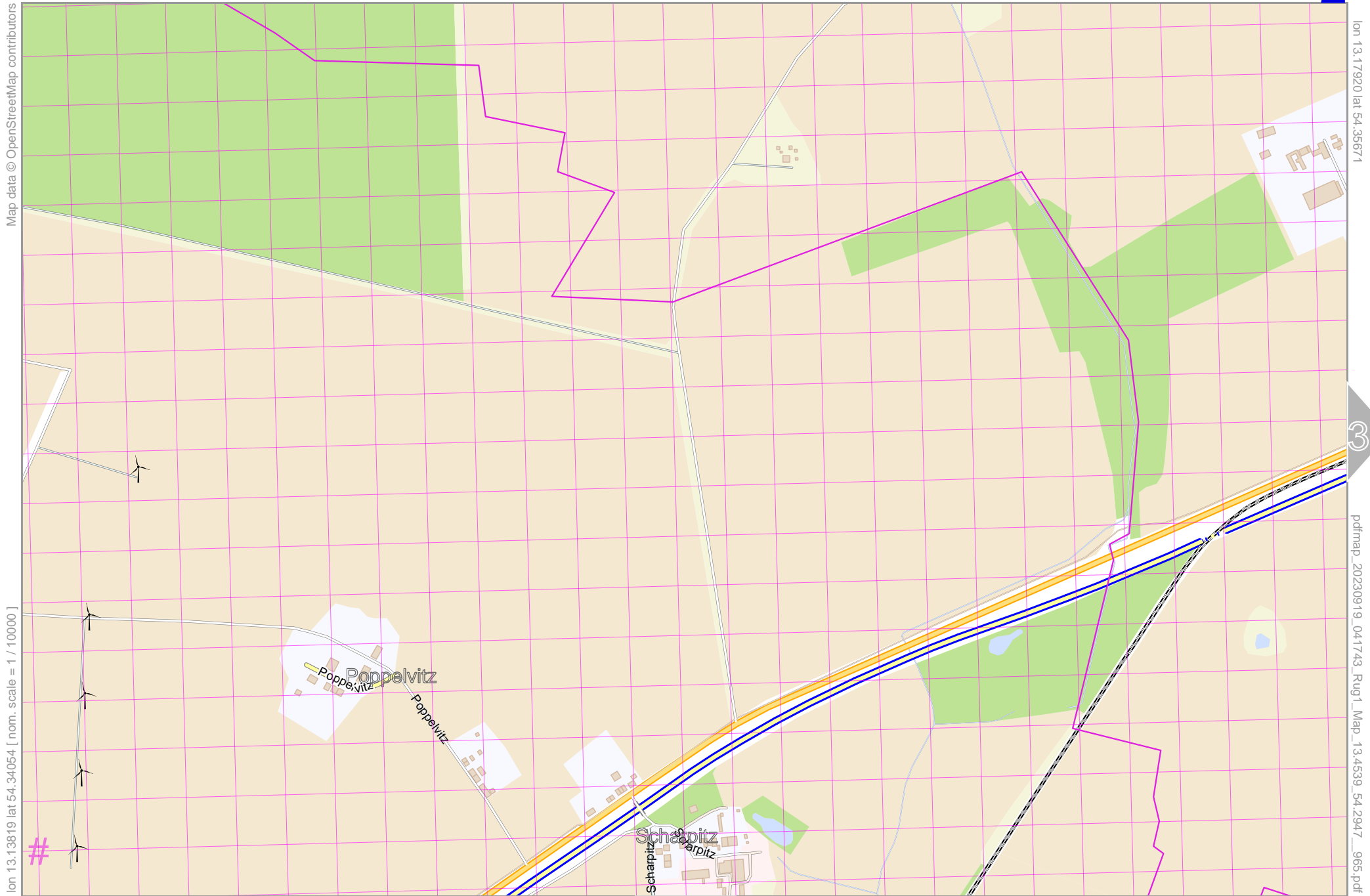
lon 13.77126 lat 54.35671



Map data © OpenStreetMap contributors

pdfmap_20230919_041743_Rüg1_Map_13.4539_54.2947_965.pdf

lon 13.13819 lat 54.23363
[nom. scale = 1 / 160000]



Map data © OpenStreetMap contributors

lon 13.17920 lat 54.35671

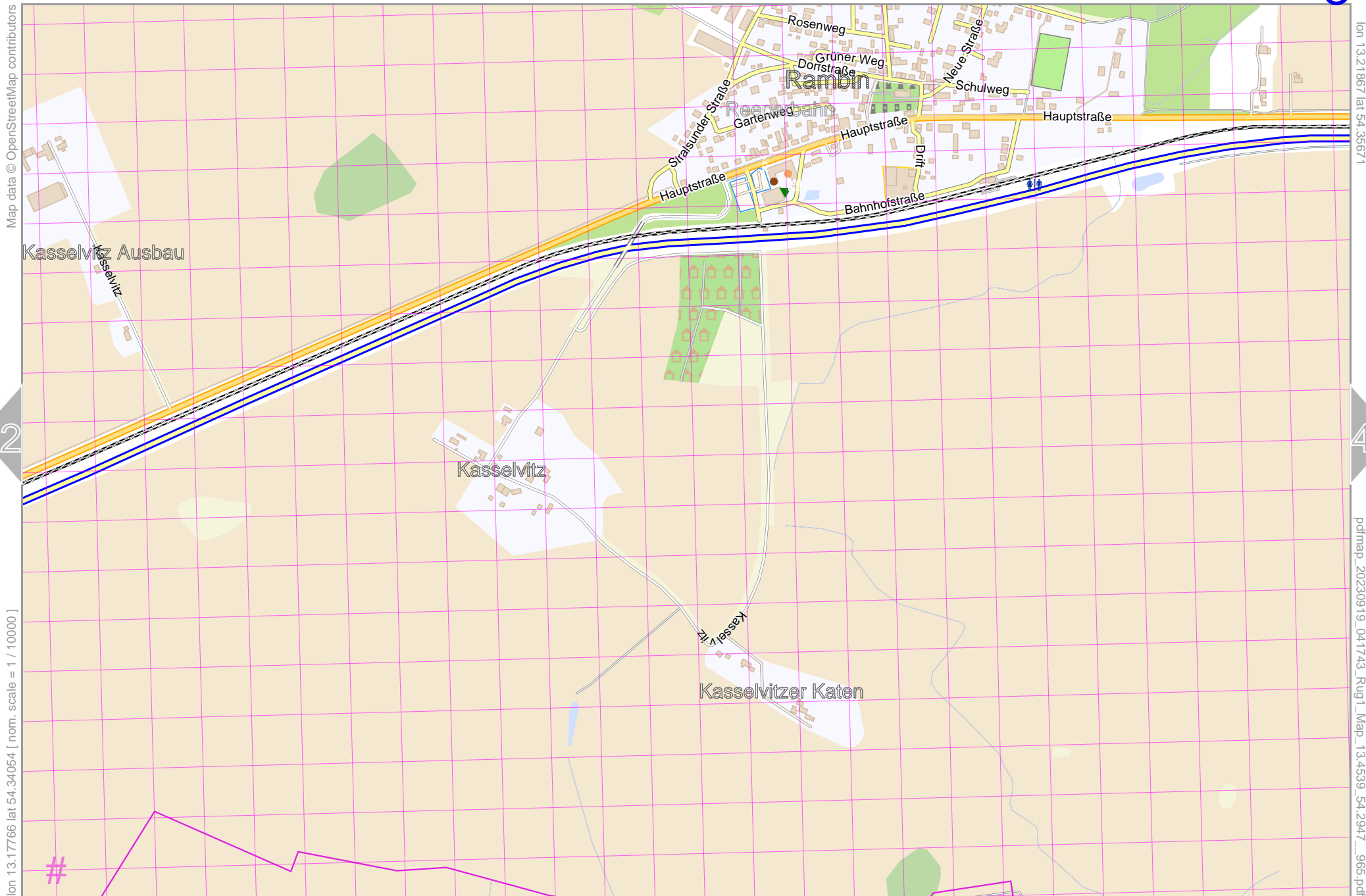
lon 13.13819 lat 54.34054 [nom. scale = 1 / 10000]

3

pdfmap_20230919_041743_Rüg1_Map_13.4539_54.2947_965.pdf

UTM: 33 U easting 379.00 km northing 6023.10 km
UTM-Grid-width = 100m

18



Map data © OpenStreetMap contributors

lon 13.21867 lat 54.35671

lon 13.17766 lat 54.34054 [nom. scale = 1 / 10000]

pdfmap_20230919_041743_Rüg1_Map_134539_542947_965.pdf

UTM: 33 U easting 381.60 km northing 6023.00 km
UTM-Grid-width = 100m

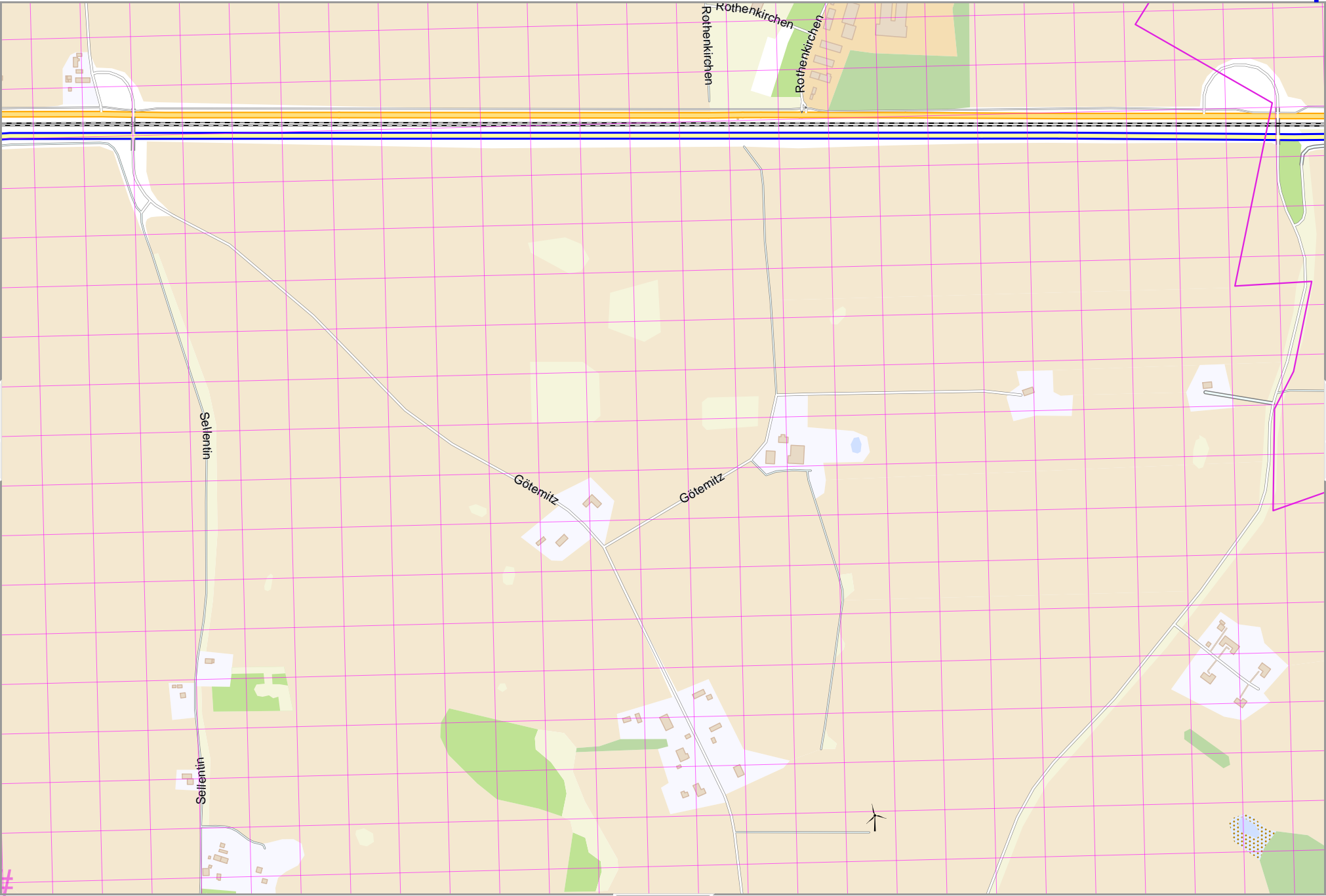
Map data © OpenStreetMap contributors

lon 13.25814 lat 54.35671

lon 13.21713 lat 54.34054 [nom. scale = 1 / 10000]

pdfmap_20230919_041743_Rüg1_Map_13.4539_54.2947_965.pdf

UTM: 33 U easting 384.10 km northing 6022.90 km
UTM-Grid-width = 100m

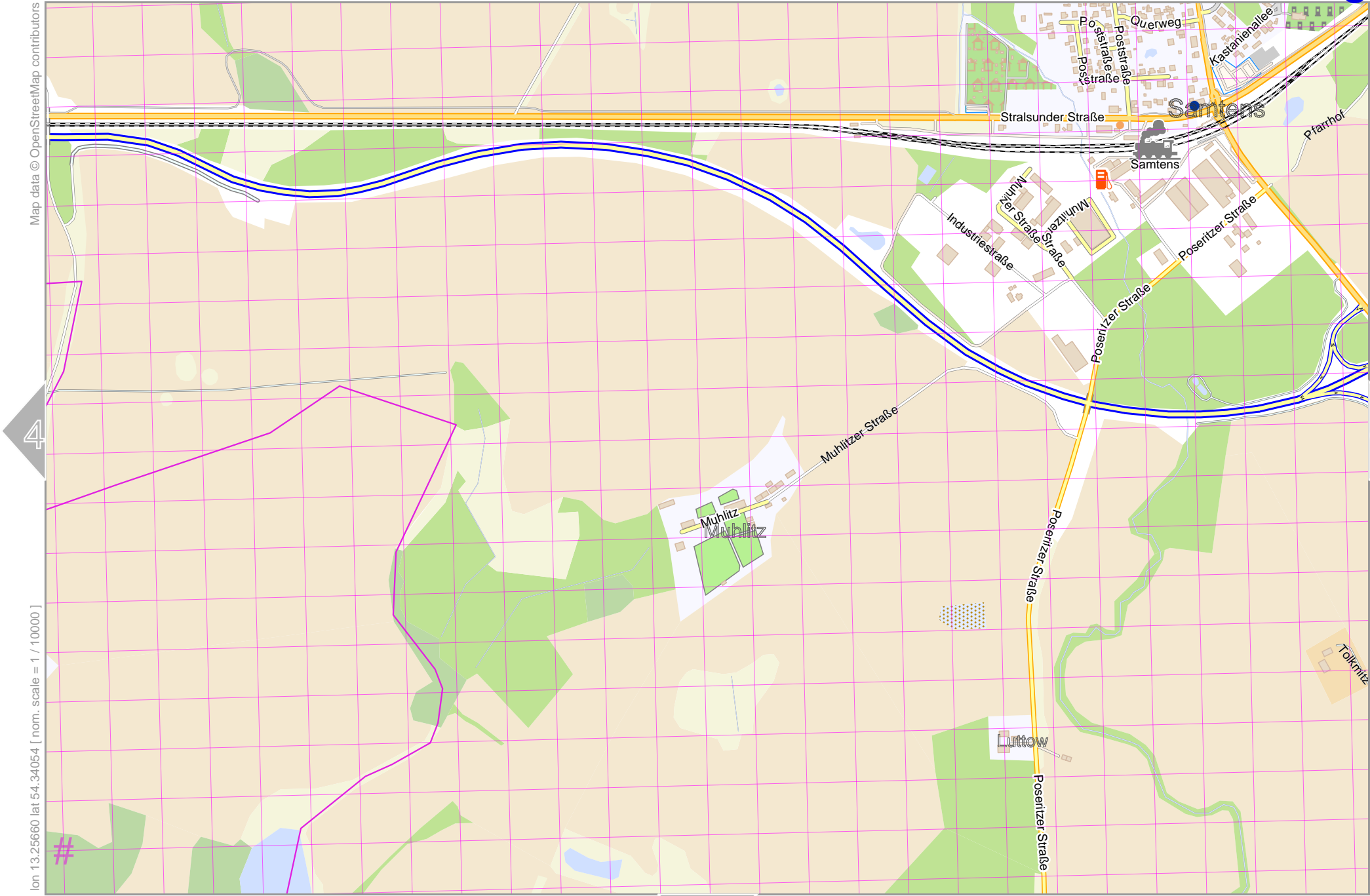


Rüg1_Map

Map data © OpenStreetMap contributors

lon 13.25660 lat 54.34054 [nom. scale = 1 / 10000]

UTM: 33 U easting 386.70 km northing 6022.90 km
UTM-Grid-width = 100m



lon 13.29761 lat 54.35671

pdfmap_20230919_041743_Rüg1_Map_134539_542947_965.pdf

4

21

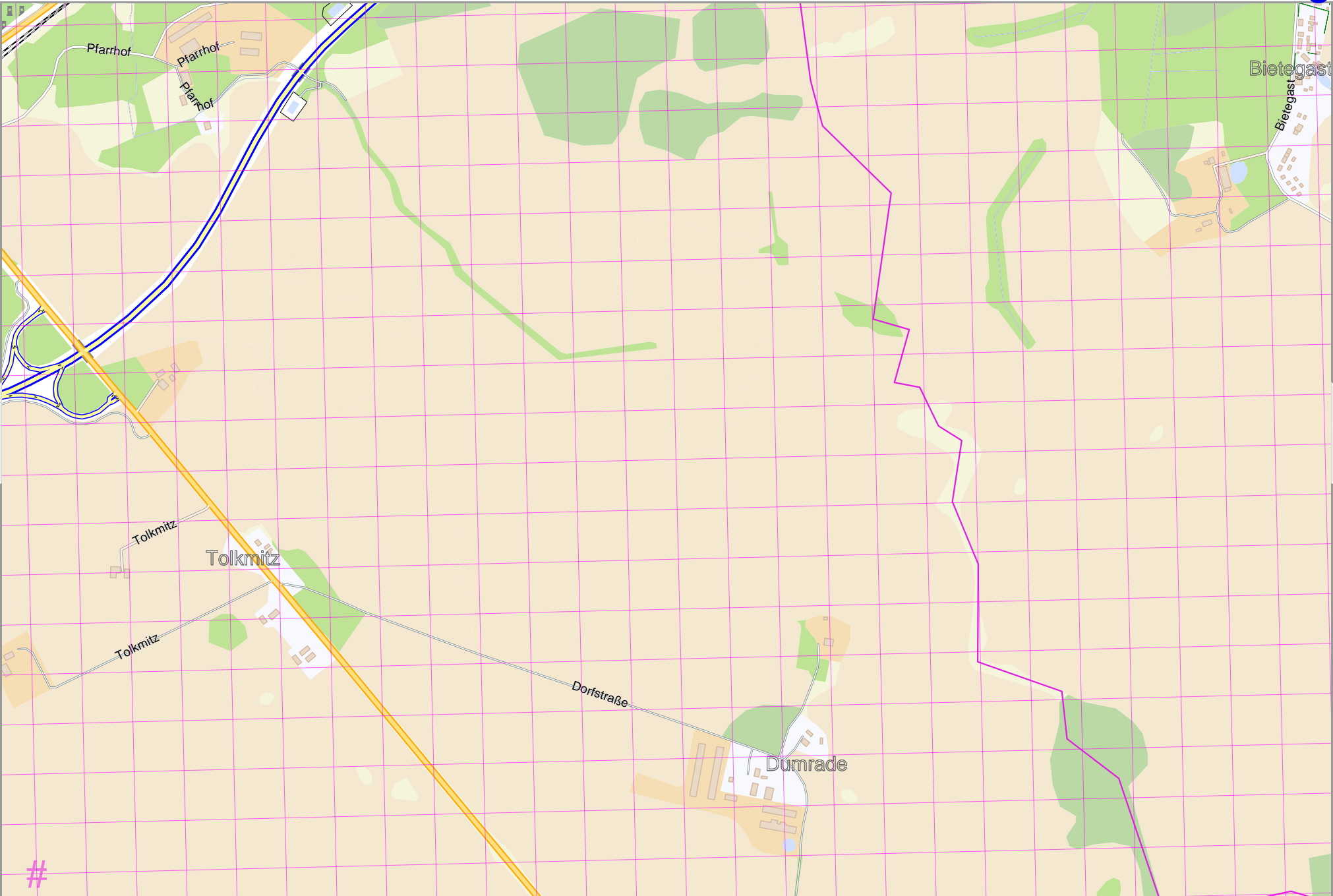
Rüg1_Map

Map data © OpenStreetMap contributors

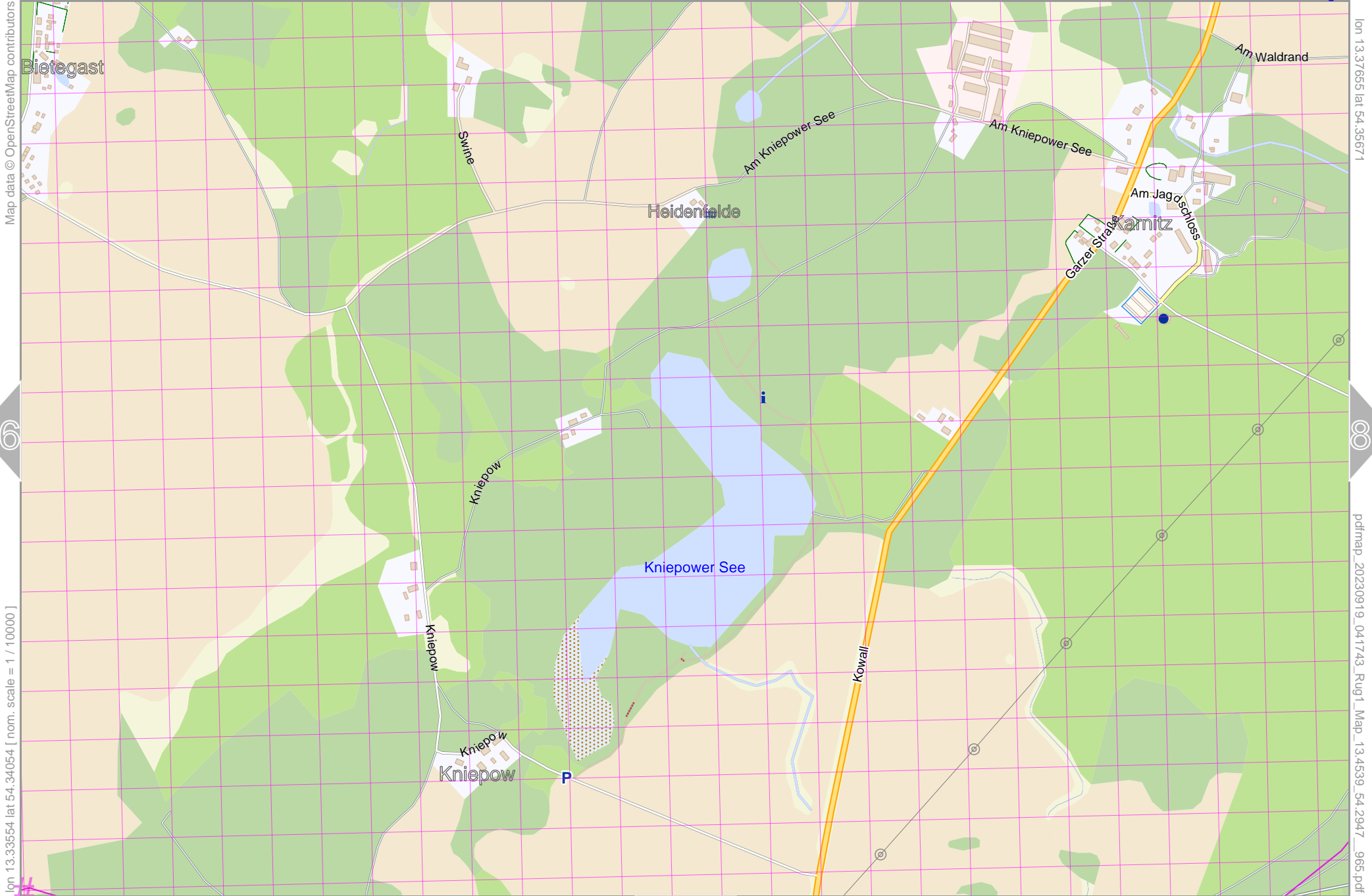
lon 13.33708 lat 54.35671

pdfmap_20230919_041743_Rüg1_Map_134539_542947_965.pdf

lon 13.29607 lat 54.34054 [nom. scale = 1 / 10000]



UTM: 33 U easting 389.30 km northing 6022.80 km
 UTM-Grid-width = 100m



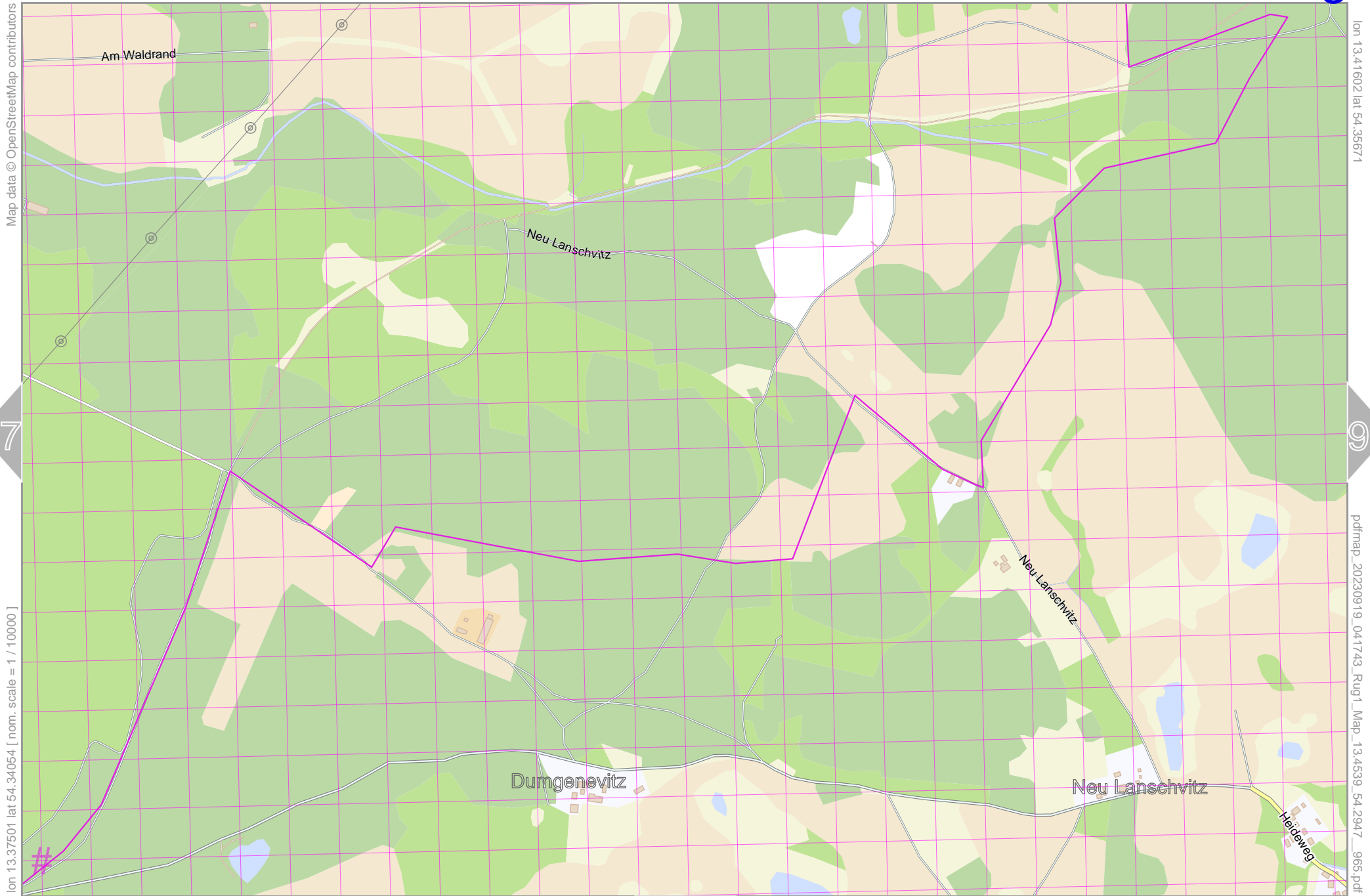
Map data © OpenStreetMap contributors

lon 13.37655 lat 54.35671

lon 13.33554 lat 54.34054 [nom. scale = 1 / 10000]

pdfmap_20230919_041743_Rüg1_Map_134539_542947_965.pdf

UTM: 33 U easting 391.80 northing 6022.70 km
UTM-Grid-width = 100m



Map data © OpenStreetMap contributors

lon 13.41602 lat 54.35671

7

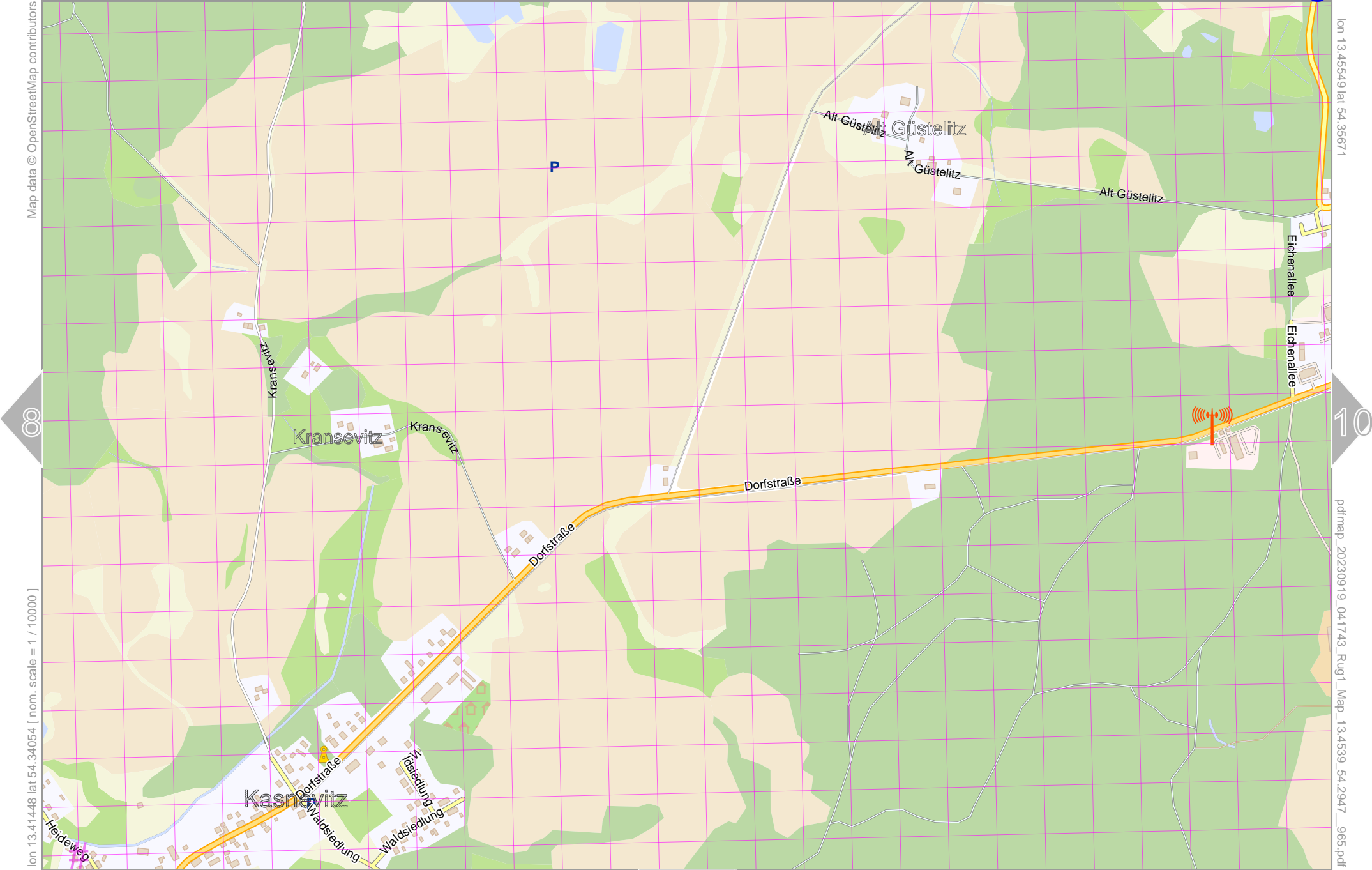
©

lon 13.37501 lat 54.34054 [nom. scale = 1 / 10000]

pdfmap_20230919_041743_Rüg1_Map_13.4539_54.2947_965.pdf

UTM: 33 U easting 394.40 km northing 6022.70 km
UTM-Grid-width = 100m

24



9

lon 13.45549 lat 54.35671

10

pdfmap_20230919_041743_Rüg1_Map_134539_542947_965.pdf

25

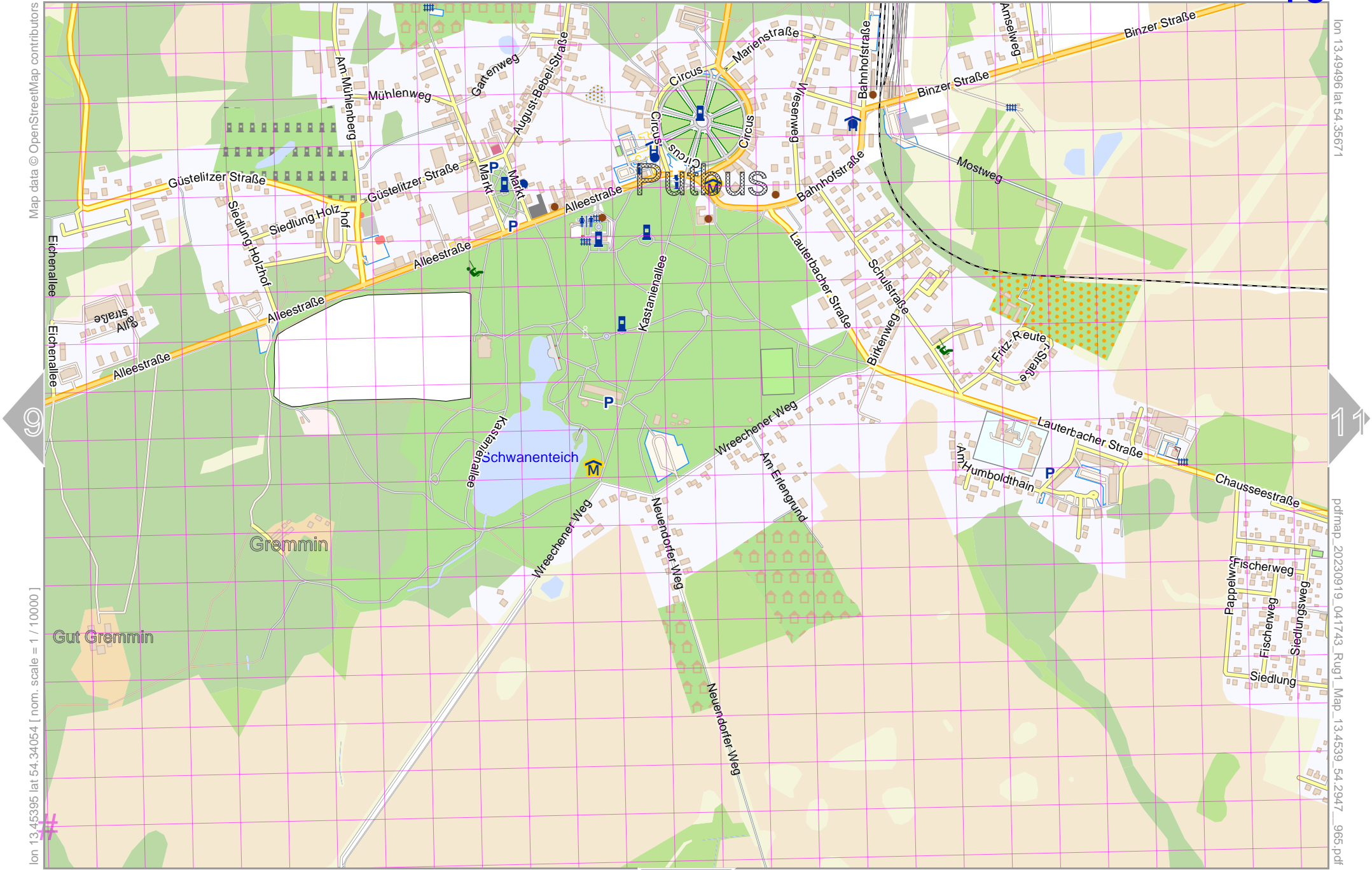
Map data © OpenStreetMap contributors

lon 13.494961 lat 54.35671

lon 13.45395 lat 54.34054 [nom. scale = 1 / 10000]

pdfmap_20230919_041743_Rüg1_Map_134539_542947_965.pdf

UTM: 33 U easting 399.50 km northing 6022.60 km
UTM-Grid-width = 100m



Map data © OpenStreetMap contributors

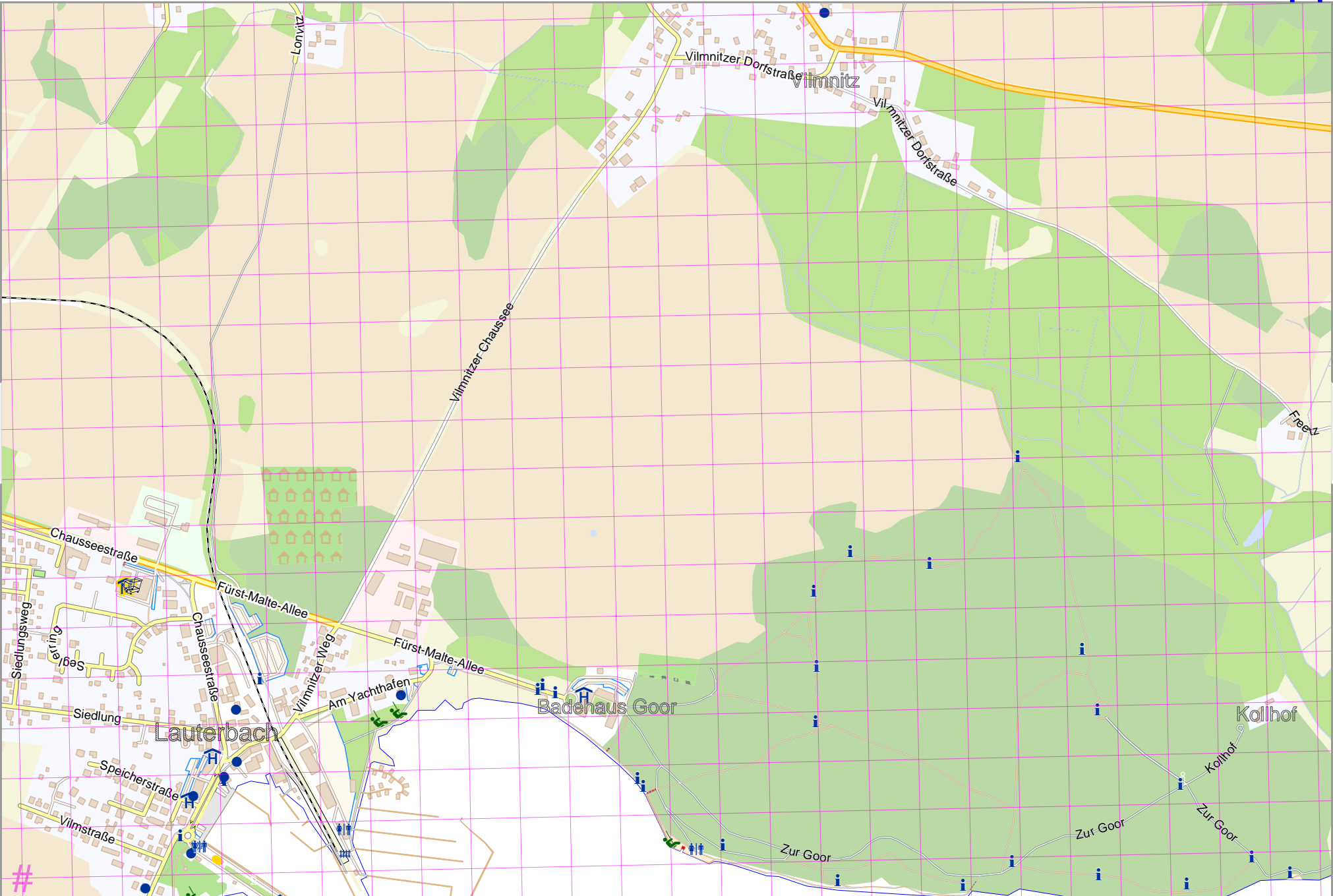
lon 13.53443 lat 54.35671

10

12

lon 13.49342 lat 54.34054 [nom. scale = 1 / 10000]

pdfmap_20230919_041743_Rüg1_Map_134539_542947_965.pdf



UTM: 33 U easting 402.10 km northing 6022.50 km
 UTM-Grid-width = 100m

27

Rüg1_Map

Map data © OpenStreetMap contributors

lon 13.57390 lat 54.35671

11

13

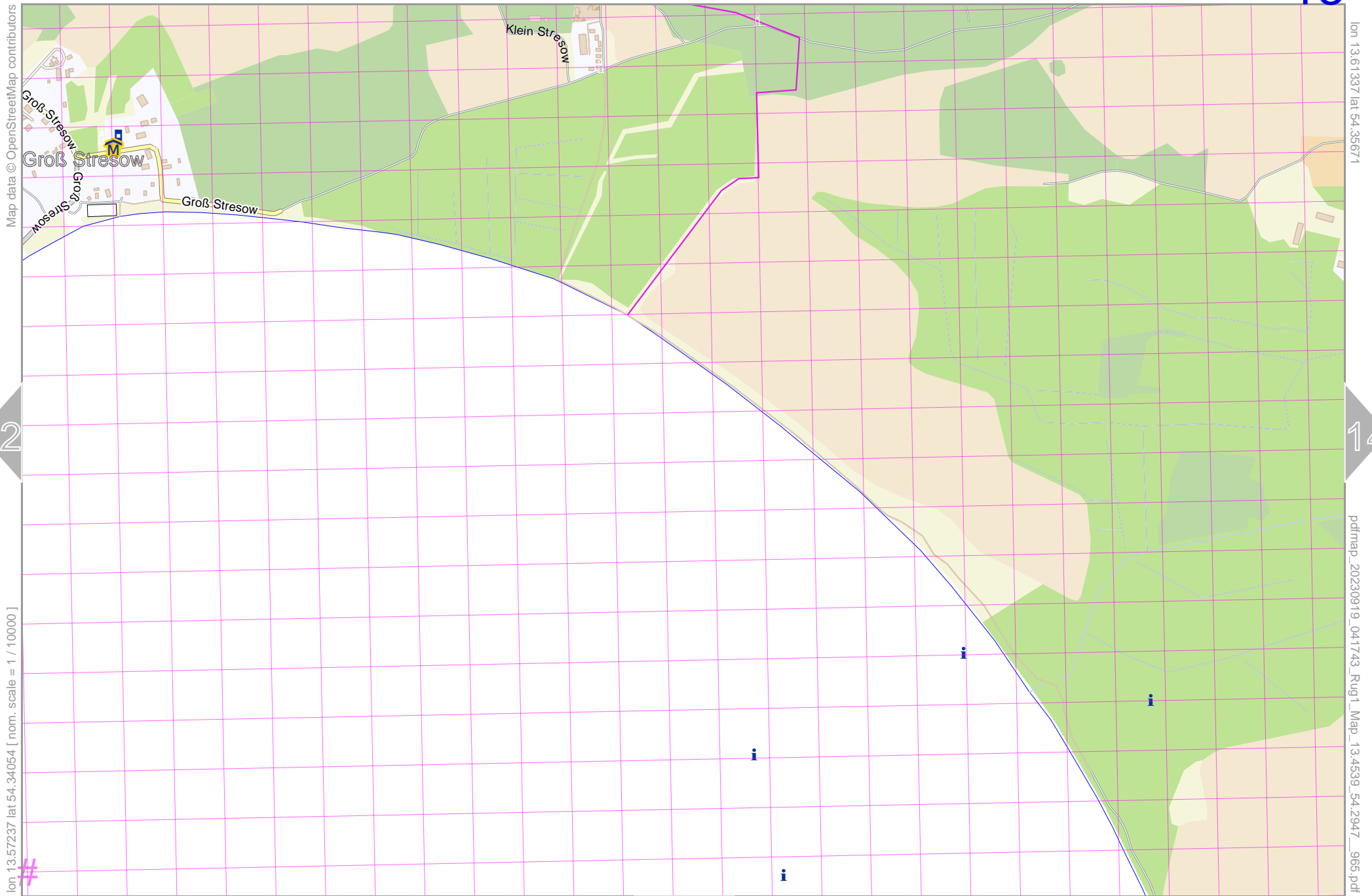
lon 13.53290 lat 54.34054 [nom. scale = 1 / 10000]

pdfmap_20230919_041743_Rüg1_Map_13.4539_54.2947_965.pdf



UTM: 33 U easting 404.70 km northing 6022.50 km
 UTM-Grid-width = 100m

28



Map data © OpenStreetMap contributors

lon 13.61337 lat 54.35671

12

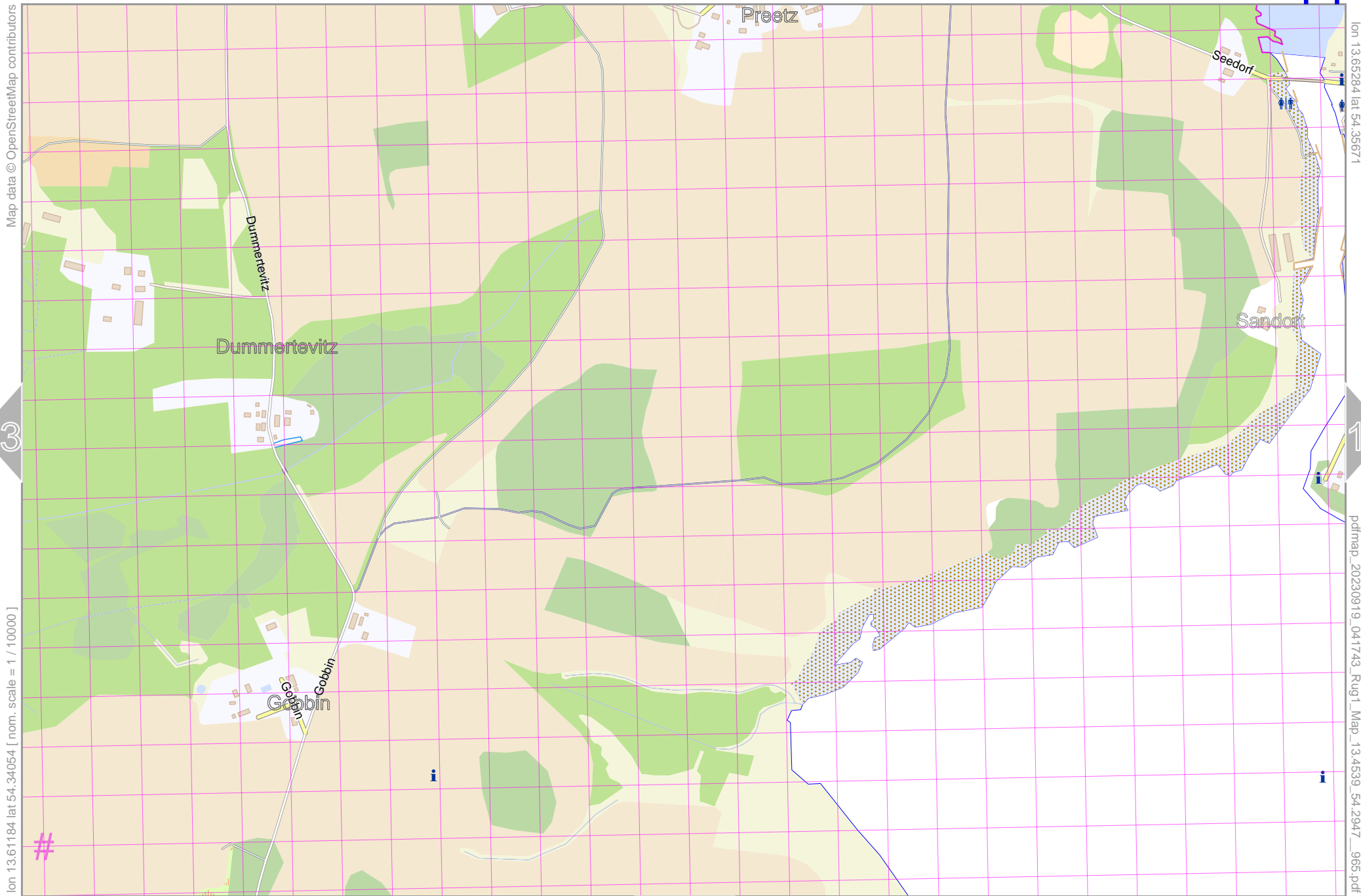
14

lon 13.57237 lat 54.34054 [nom. scale = 1 / 10000]

pdfmap_20230919_041743_Rüg1_Map_134539_542947_965.pdf

UTM: 33 U easting 407.20 km northing 6022.40 km
UTM-Grid-width = 100m

29



Map data © OpenStreetMap contributors

lon 13.65284 lat 54.35671

13

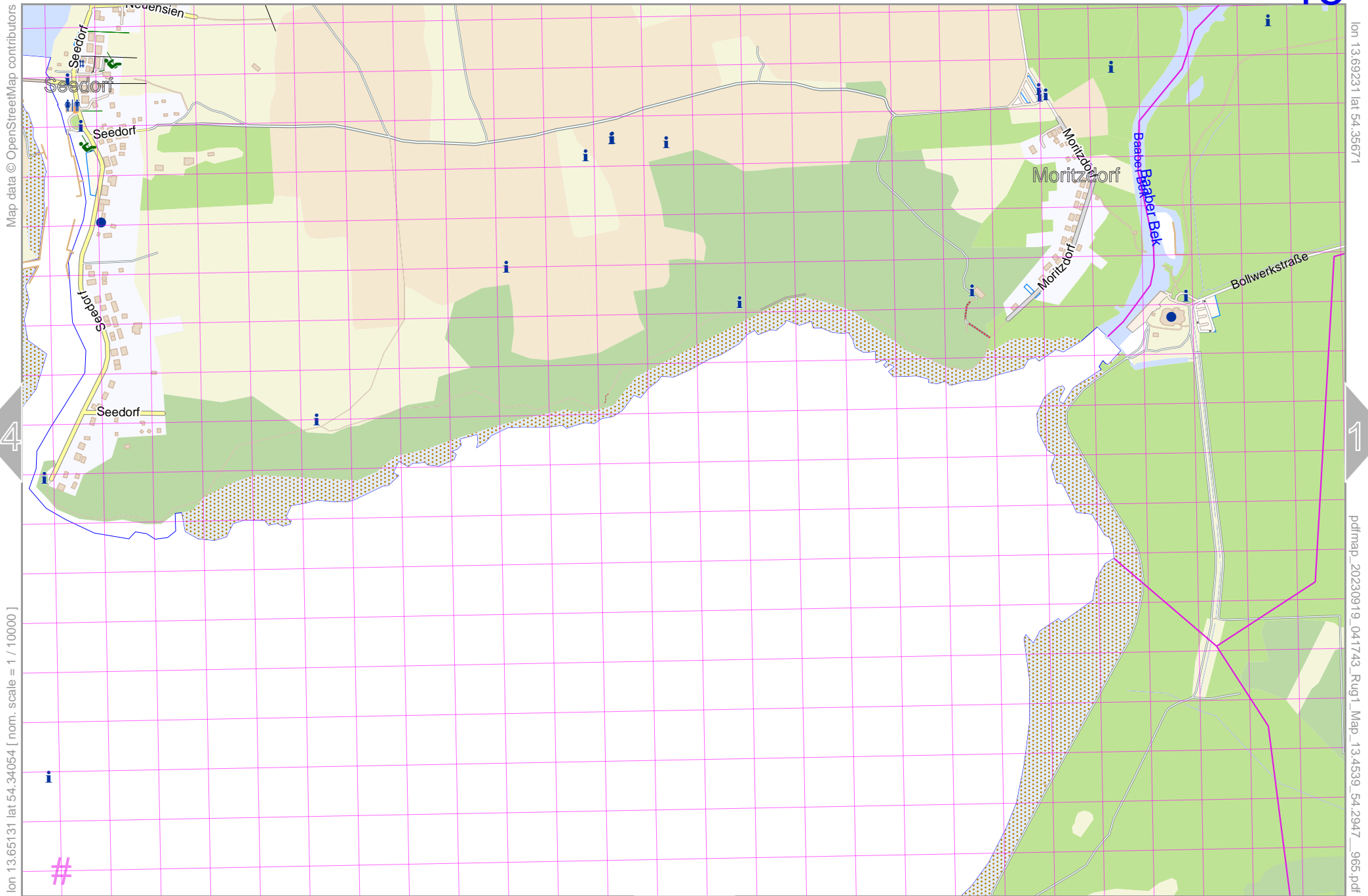
15

lon 13.61184 lat 54.34054 [nom. scale = 1 / 10000]

pdfmap_20230919_041743_Rüg1_Map_134539_54.2947_965.pdf

UTM: 33 U easting 409.80 km northing 6022.40 km
UTM-Grid-width = 100m

30



Map data © OpenStreetMap contributors

lon 13.69231 lat 54.35671

14

16

lon 13.65131 lat 54.34054 [nom. scale = 1 / 10000]

pdfmap_20230919_041743_Rüg1_Map_134539_542947_965.pdf

#

31

UTM: 33 U easting 412.40 km northing 6022.30 km
UTM-Grid-width = 100m

Map data © OpenStreetMap contributors

lon 13.73178 lat 54.35671

lon 13.69078 lat 54.34054 [nom. scale = 1 / 10000]

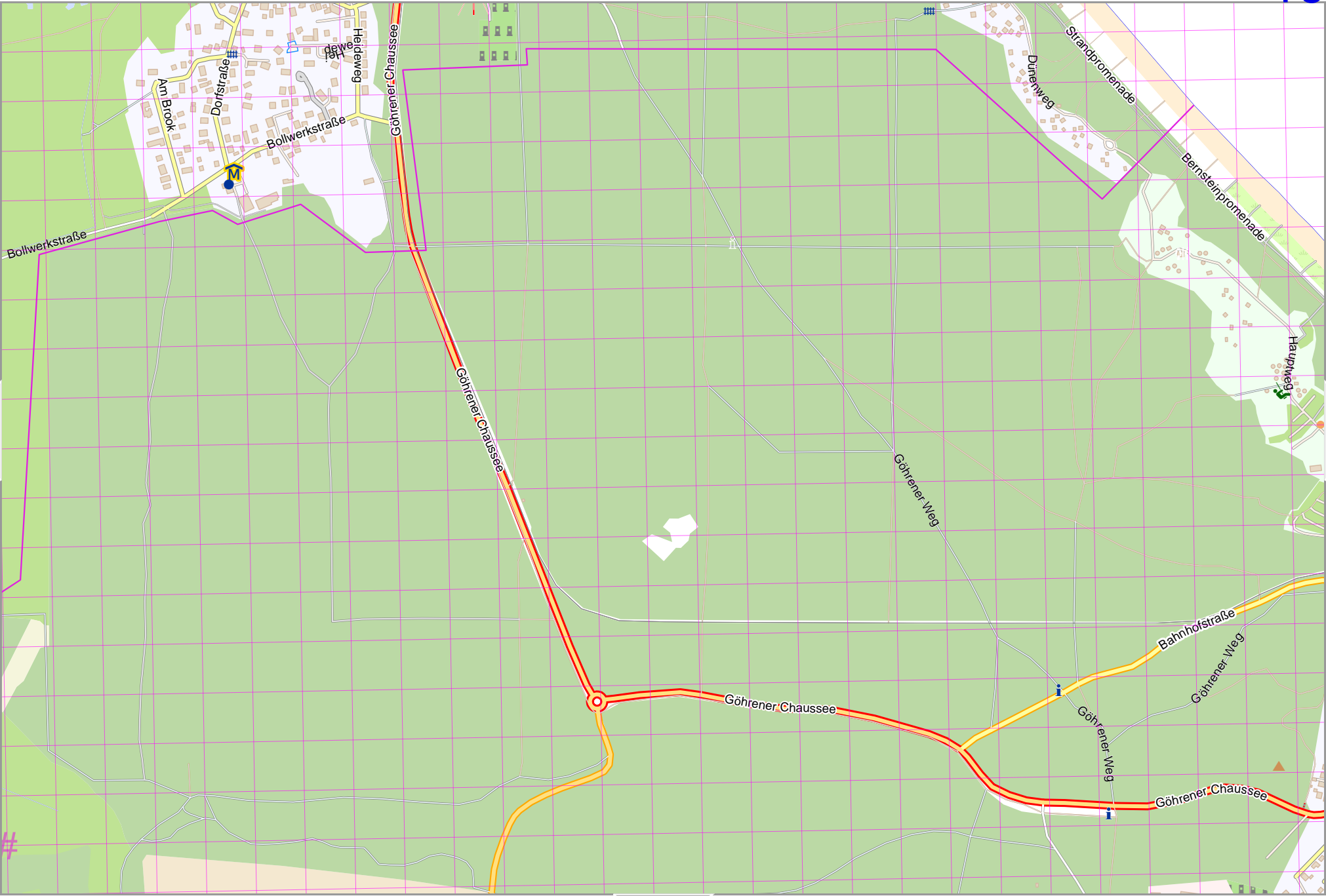
pdfmap_20230919_041743_Rüg1_Map_134539_542947_965.pdf

UTM: 33 U easting 414.90 km northing 6022.30 km
UTM-Grid-width = 100m

32

15

17





Map data © OpenStreetMap contributors

lon 13.77126 lat 54.35671

lon 13.73025 lat 54.34054 [nom. scale = 1 / 10000]

pdfmap_20230919_041743_Rüg1_Map_134539_542947_965.pdf

UTM: 33 U easting 417.50 km northing 6022.20 km
UTM-Grid-width = 100m

33

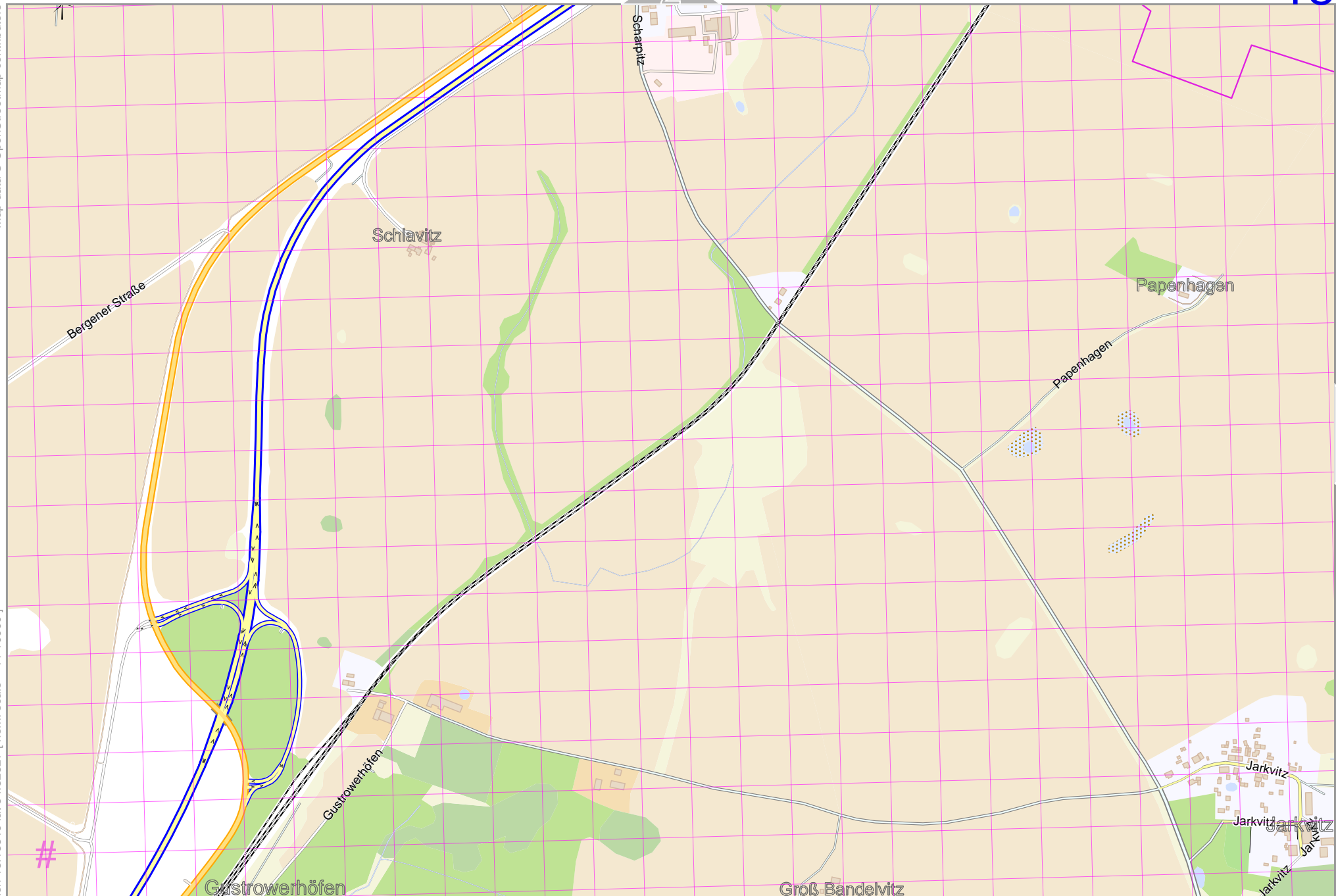
Map data © OpenStreetMap contributors

lon 13.17920 lat 54.34144

lon 13.13819 lat 54.32527 [nom. scale = 1 / 10000]

19

pdfmap_20230919_041743_Rüg1_Map_134539_542947_965.pdf



UTM: 33 U easting 379.00 km northing 6021.40 km
 UTM-Grid-width = 100m

34

Map data © OpenStreetMap contributors

lon 13.21867 lat 54.34144

18

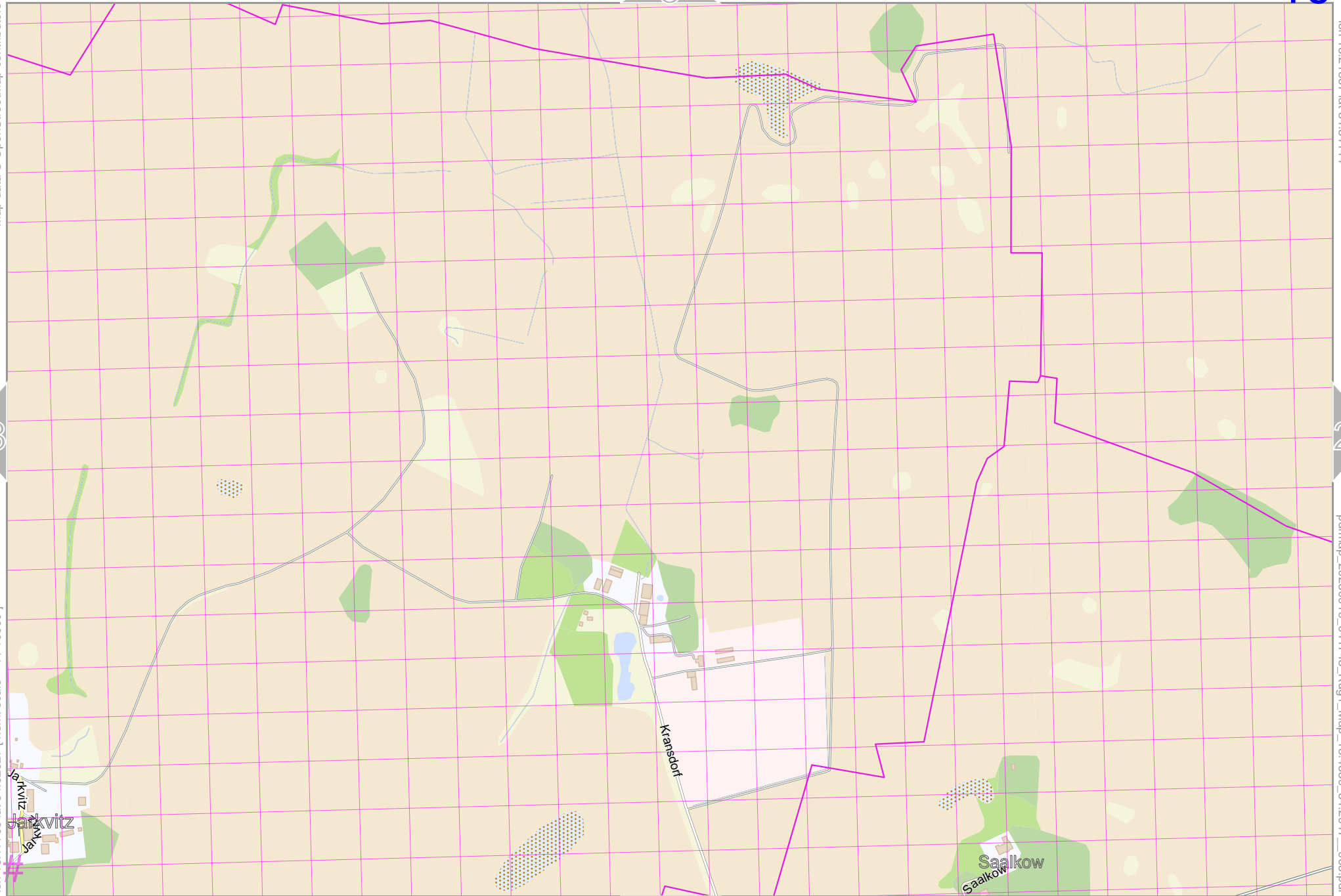
20

lon 13.17766 lat 54.32527 [nom. scale = 1 / 10000]

pdfmap_20230919_041743_Rüg1_Map_13.4539_54.2947_965.pdf

UTM: 33 U easting 381.50 km northing 6021.30 km
UTM-Grid-width = 100m

35



Map data © OpenStreetMap contributors

lon 13.25814 lat 54.34144

10

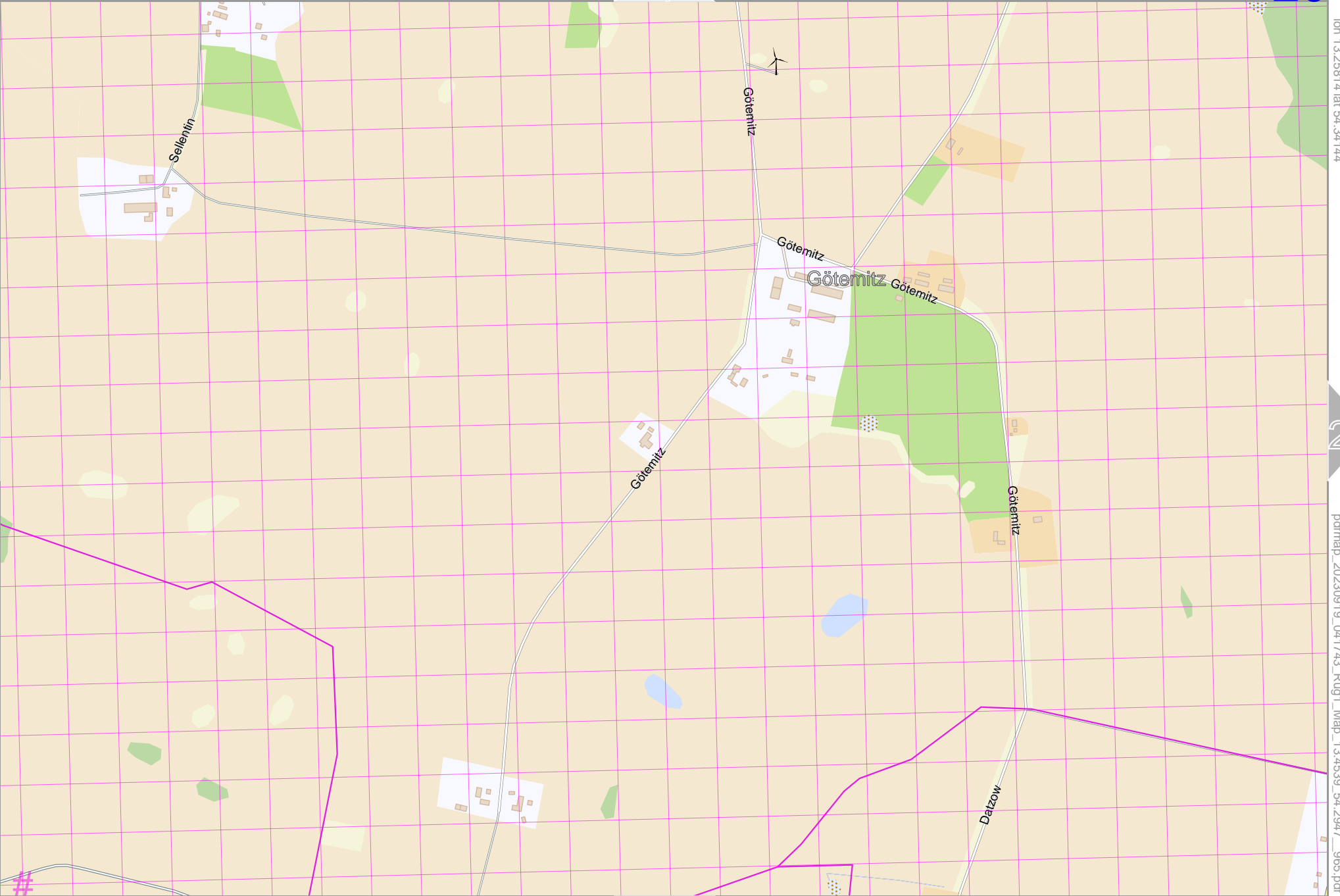
21

lon 13.21713 lat 54.32527 [nom. scale = 1 / 10000]

pdfmap_20230919_041743_Rüg1_Map_13.4539_54.2947_965.pdf

UTM: 33 U easting 384.10 km northing 6021.20 km
UTM-Grid-width = 100m

36



Map data © OpenStreetMap contributors

lon 13.29761 lat 54.34144

20

22

lon 13.25660 lat 54.32527 [nom. scale = 1 / 10000]

pdfmap_20230919_041743_Rüg1_Map_134539_542947_965.pdf

Am Rappelhof
Datzow Siedlung

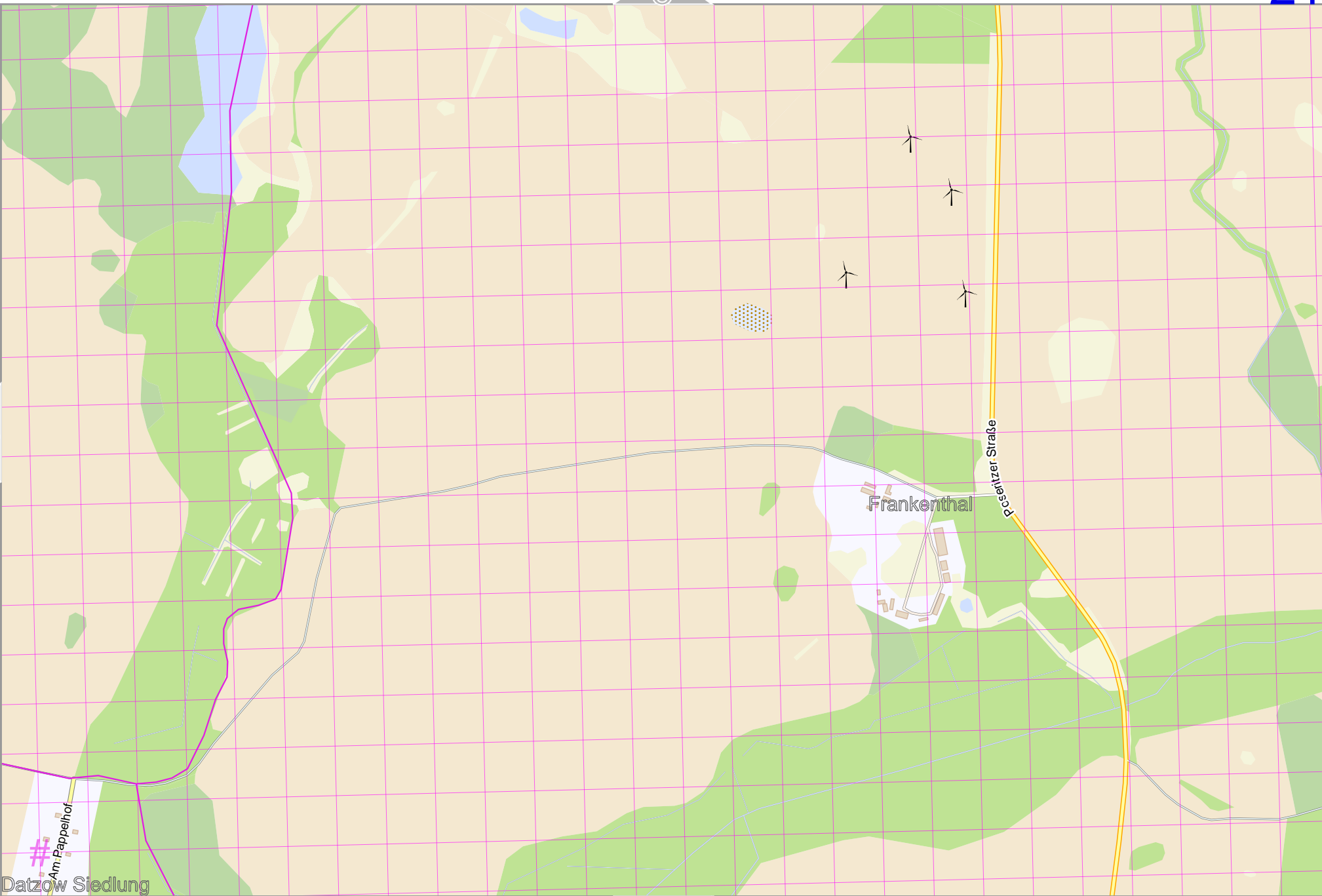
Frankenthal

Possitzer Straße

5

37

UTM: 33 U easting 386.70 km northing 6021.20 km
UTM-Grid-width = 100m



Map data © OpenStreetMap contributors

lon 13.29607 lat 54.32527 [nom. scale = 1 / 10000]

UTM: 33 U easting 389.20 km northing 6021.10 km
UTM-Grid-width = 100m

6

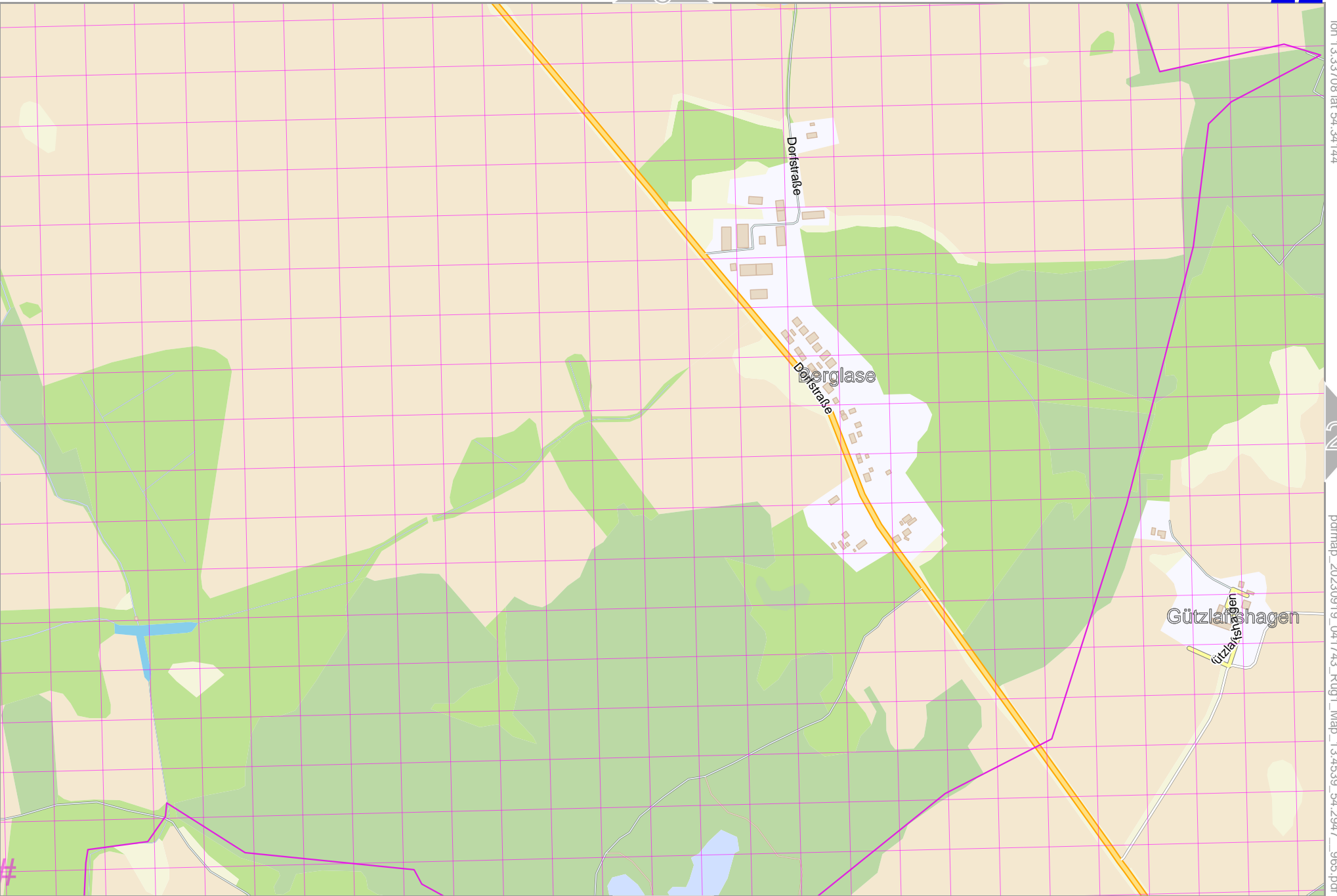
lon 13.33708 lat 54.34144

pdfmap_20230919_041743_Rüg1_Map_134539_542947_965.pdf

21

23

38



Map data © OpenStreetMap contributors

lon 13.37655 lat 54.34144

22

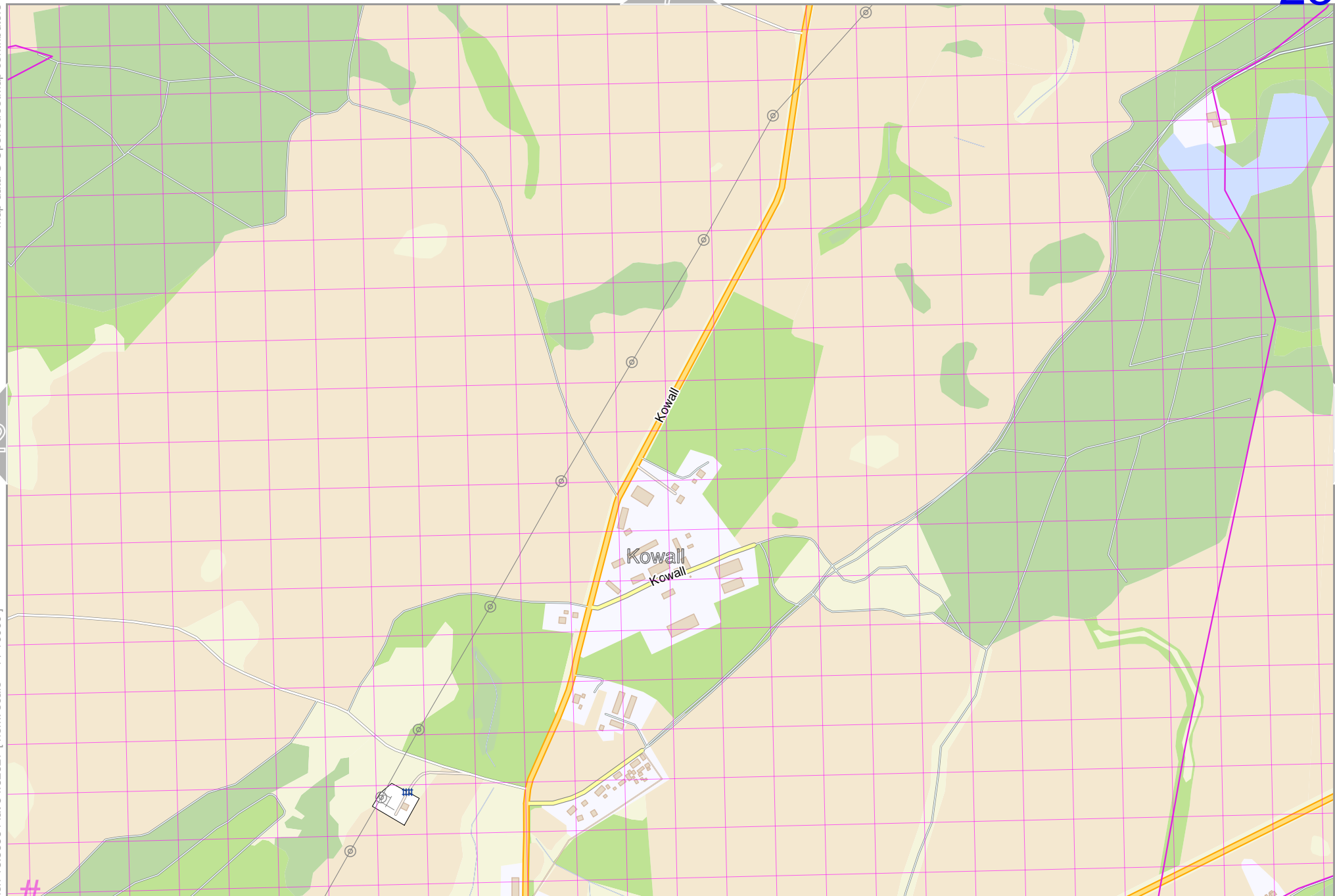
24

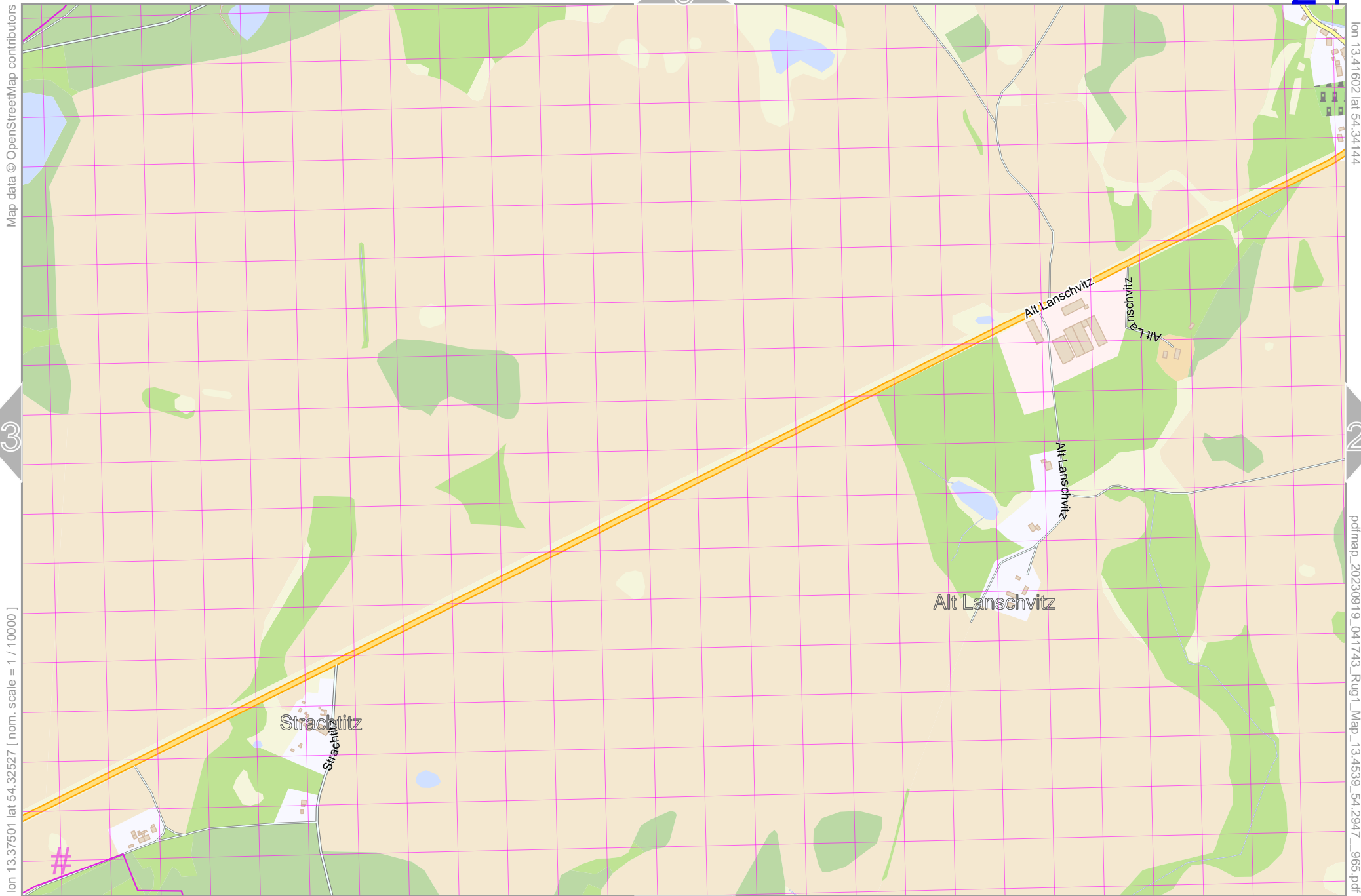
lon 13.35554 lat 54.32527 [nom. scale = 1 / 10000]

pdfmap_20230919_041743_Rüg1_Map_134539_542947_965.pdf

UTM: 33 U easting 391.80 km northing 6021.00 km
UTM-Grid-width = 100m

39





lon 13.37501 lat 54.32527 [nom. scale = 1 / 10000]

UTM: 33 U easting 394.40 km northing 6021.00 km
UTM-Grid-width = 100m

Map data © OpenStreetMap contributors

lon 13.45549 lat 54.34144

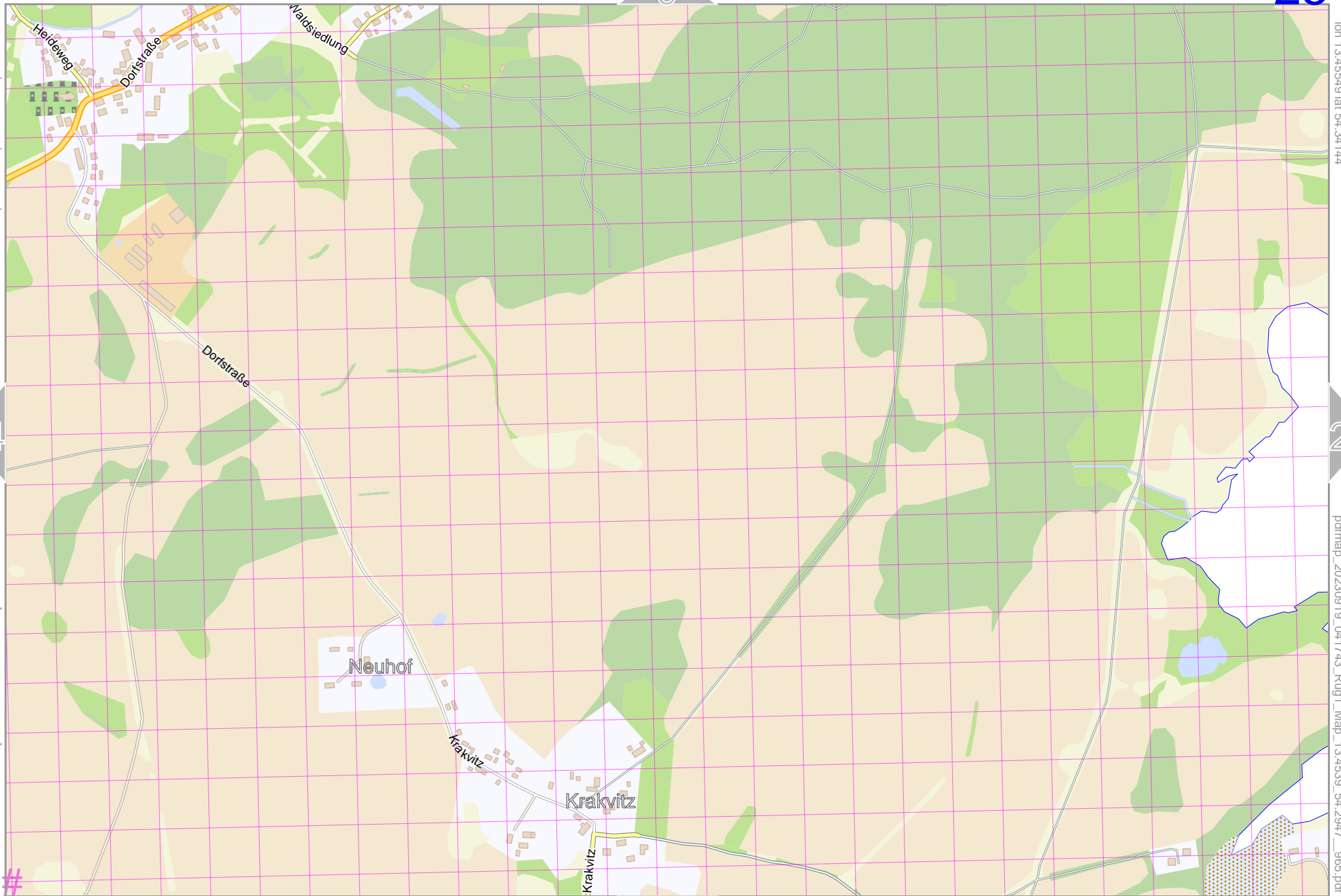
24

26

lon 13.41448 lat 54.32527 [nom. scale = 1 / 10000]

pdfmap_20230919_041743_Rüg1_Map_13.4539_54.2947_965.pdf

UTM: 33 U easting 396.90 km northing 6020.90 km
UTM-Grid-width = 100m



Map data © OpenStreetMap contributors

lon 13.49496 lat 54.34144

25

27


lon 13.45395 lat 54.32527 [nom. scale = 1 / 10000]

pdfmap_20230919_041743_Rüg1_Map_13.4539_54.2947_965.pdf



UTM: 33 U easting 399.50 km northing 6020.90 km
UTM-Grid-width = 100m

42



Map data © OpenStreetMap contributors

lon 13.53443 lat 54.34144

26

28

lon 13.49342 lat 54.32527 [nom. scale = 1 / 10000]

pdfmap_20230919_041743_Rüg1_Map_134539_542947_965.pdf

#

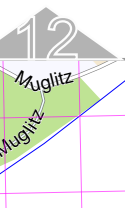
UTM: 33 U easting 402.10 km northing 6020.80 km
UTM-Grid-width = 100m

43

Rüg1_Map

Map data © OpenStreetMap contributors

lon 13.57390 lat 54.34144



27

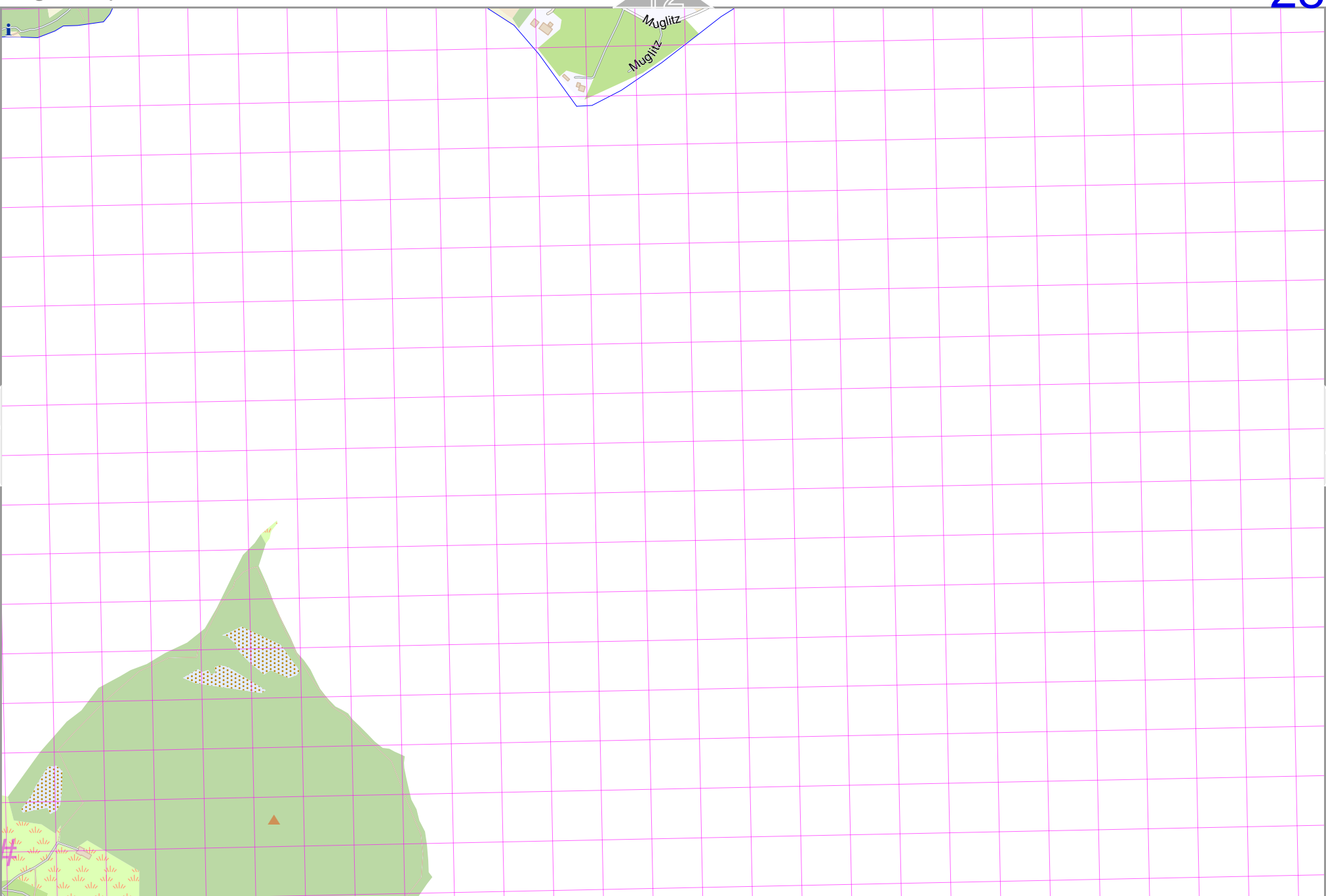
29

lon 13.53290 lat 54.32527 [nom. scale = 1 / 10000]

pdfmap_20230919_041743_Rüg1_Map_13.4539_54.2947_965.pdf

UTM: 33 U easting 404.60 km northing 6020.80 km
 UTM-Grid-width = 100m

44



Map data © OpenStreetMap contributors

lon 13.61337 lat 54.34144

28

30


lon 13.57237 lat 54.32527 [nom. scale = 1 / 10000]

pdfmap_20230919_041743_Rüg1_Map_13.4539_54.2947_965.pdf

#

UTM: 33 U easting 407.20 km northing 6020.70 km
UTM-Grid-width = 100m

45



Map data © OpenStreetMap contributors

lon 13.65284 lat 54.34144

Neu Reddevitz
Dorfstraße

Gobbiner Haken

29

31

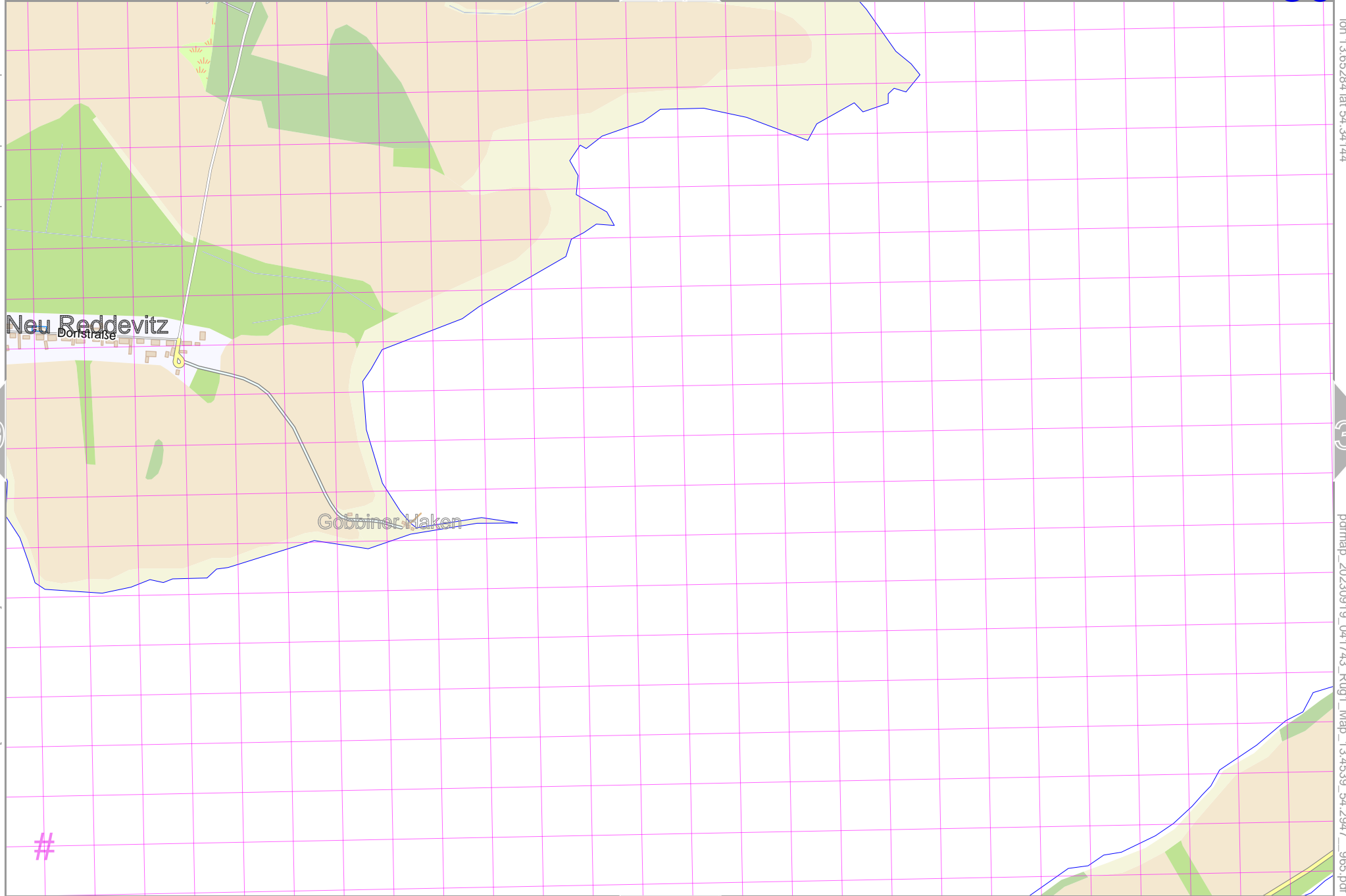
lon 13.61184 lat 54.32527 [nom. scale = 1 / 10000]

pdfmap_20230919_041743_Rüg1_Map_13.4539_54.2947_965.pdf

#

UTM: 33 U easting 409.80 km northing 6020.70 km
UTM-Grid-width = 100m

46



15

31

Map data © OpenStreetMap contributors

lon 13.69231 lat 54.34144

30

32

lon 13.65131 lat 54.32527 [nom. scale = 1 / 10000]

pdfmap_20230919_041743_Rüg1_Map_134539_542947_965.pdf

UTM: 33 U easting 412.30 km northing 6020.60
UTM-Grid-width = 100m

47



Map data © OpenStreetMap contributors

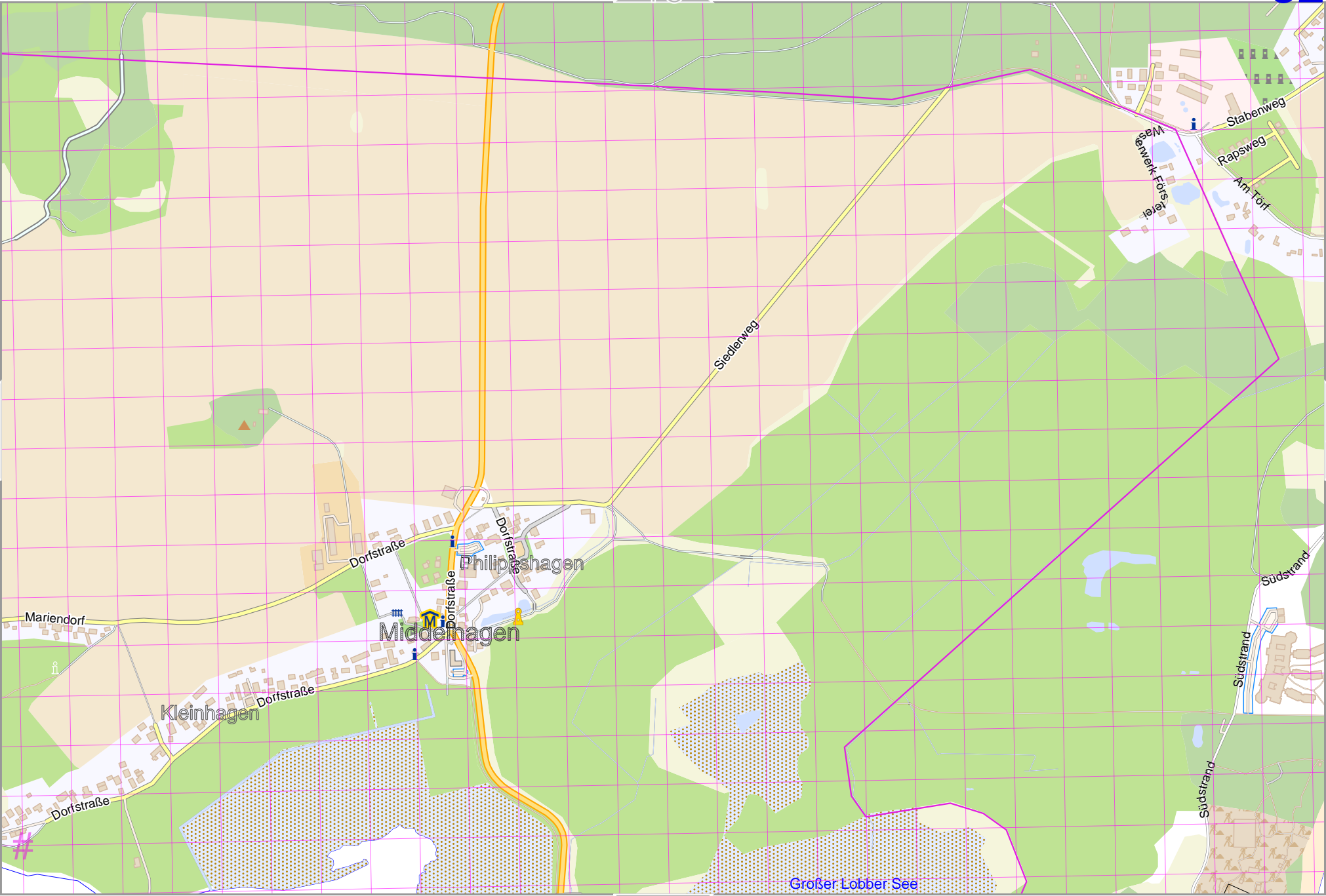
lon 13.73178 lat 54.34144

31

33

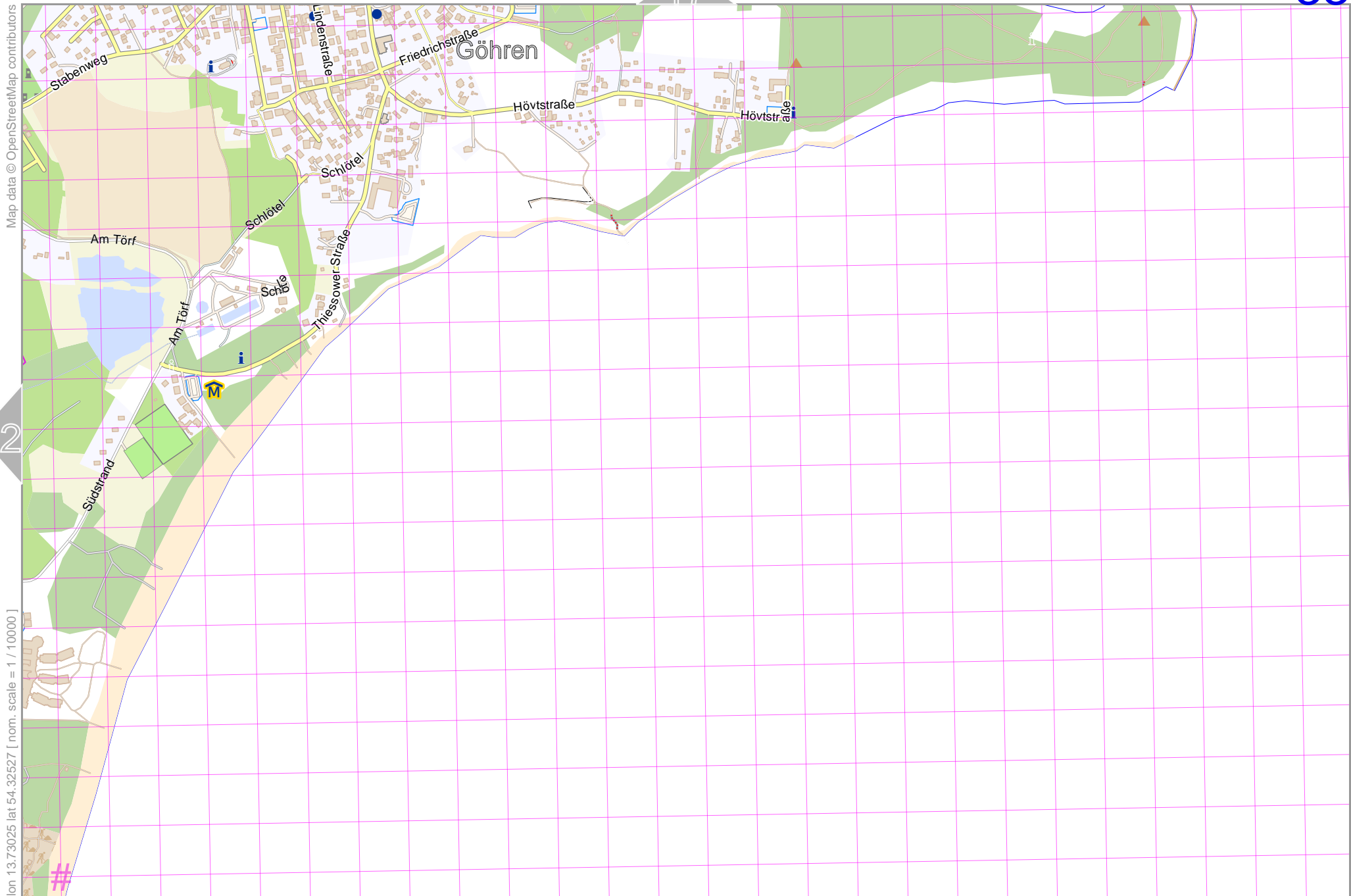
lon 13.69078 lat 54.32527 [nom. scale = 1 / 10000]

pdfmap_20230919_041743_Rüg1_Map_134539_542947_965.pdf



UTM: 33 U easting 414.90 km northing 6020.60 km
UTM-Grid-width = 100m

48



Map data © OpenStreetMap contributors

lon 13.77126 lat 54.34144

32

lon 13.73025 lat 54.32527 [nom. scale = 1 / 10000]

pdfmap_20230919_041743_Rüg1_Map_134539_542947_965.pdf

UTM: 33 U easting 417.50 km northing 6020.50 km
UTM-Grid-width = 100m

49

Map data © OpenStreetMap contributors

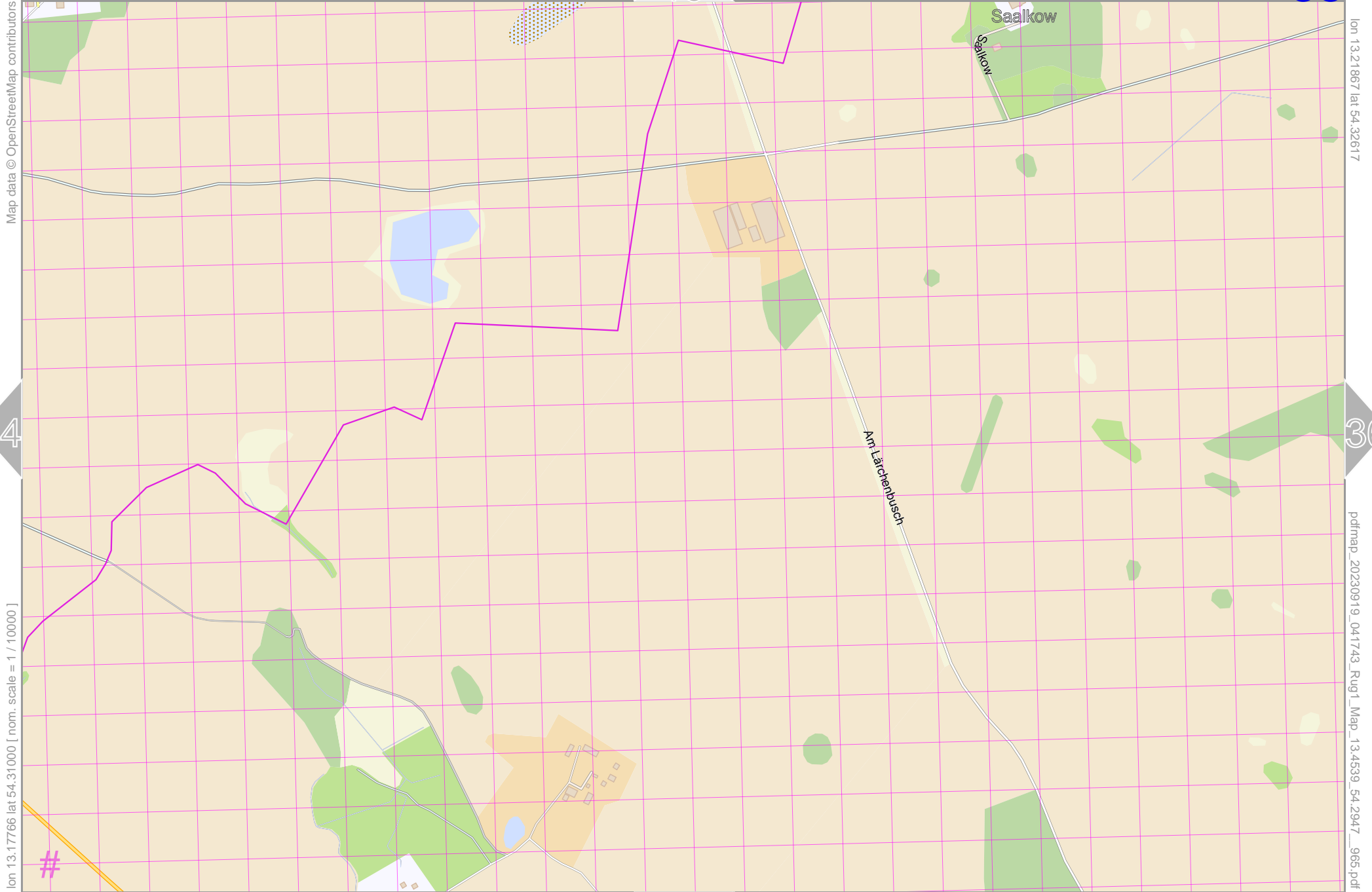
lon 13.13819 lat 54.31000 [nom. scale = 1 / 10000]



lon 13.17920 lat 54.32617

pdfmap_20230919_041743_Rüg1_Map_13.4539_54.2947_965.pdf

UTM: 33 U easting 378.90 km northing 6019.70 km
UTM-Grid-width = 100m



lon 13.17766 lat 54.31000 [nom. scale = 1 / 10000]

lon 13.21867 lat 54.32617

pdfmap_20230919_041743_Rüg1_Map_134539_542947_965.pdf

UTM: 33 U easting 381.50 km northing 6019.60 km
UTM-Grid-width = 100m

Map data © OpenStreetMap contributors

lon 13.25814 lat 54.32617

35

37

lon 13.21713 lat 54.31000 [nom. scale = 1 / 10000]

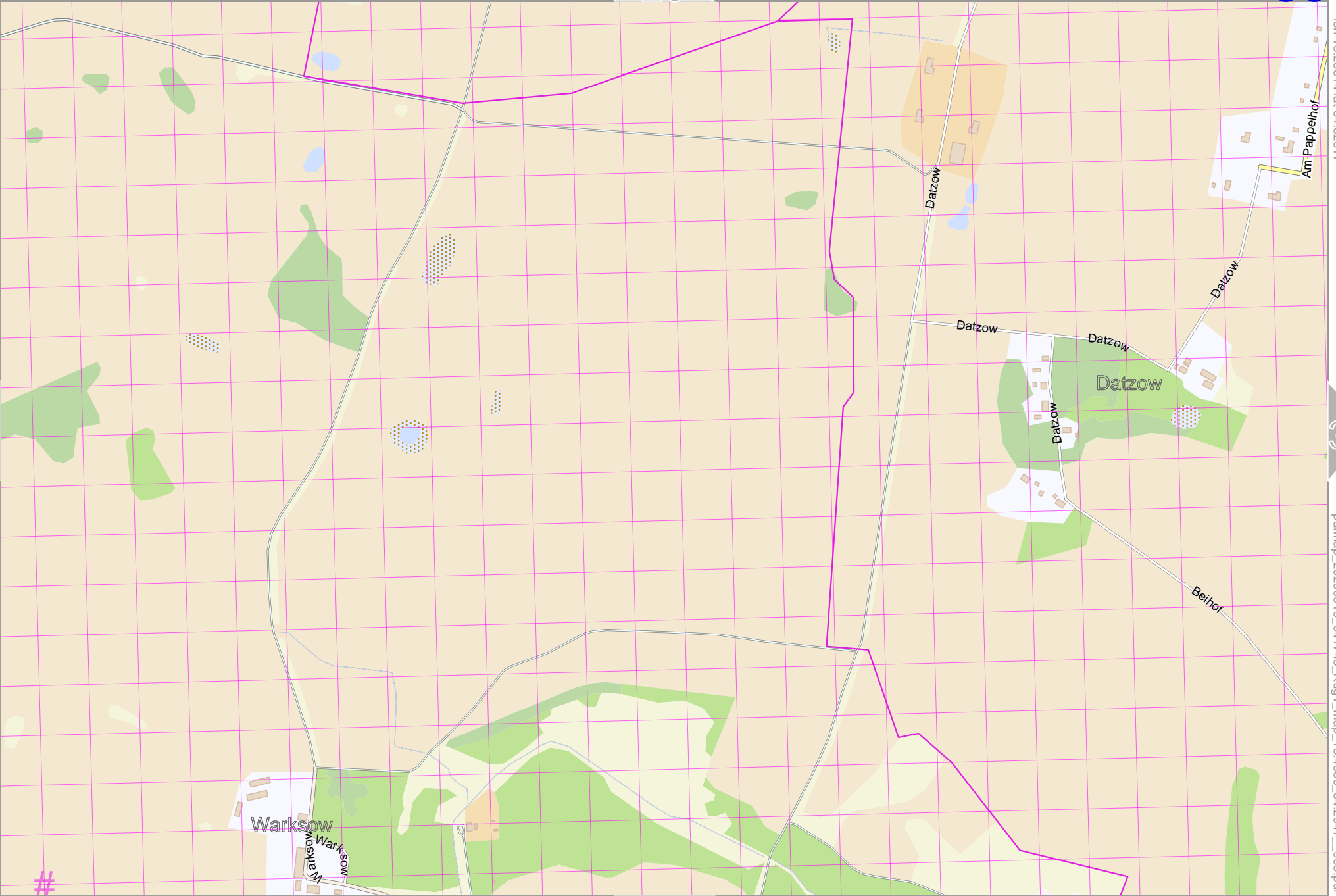
pdfmap_20230919_041743_Rüg1_Map_13.4539_54.2947_965.pdf

20

52

#

UTM: 33 U easting 384.10 km northing 6019.50 km
UTM-Grid-width = 100m



Map data © OpenStreetMap contributors

lon 13.29761 lat 54.32617

Datzow Siedlung

Am Pappelhof

21

36

38

lon 13.25660 lat 54.31000 [nom. scale = 1 / 10000]

pdfmap_20230919_041743_Rüg1_Map_13.4539_54.2947_965.pdf

Groß Stubben

Poseritz Ausbau

Poseritz Ausbau

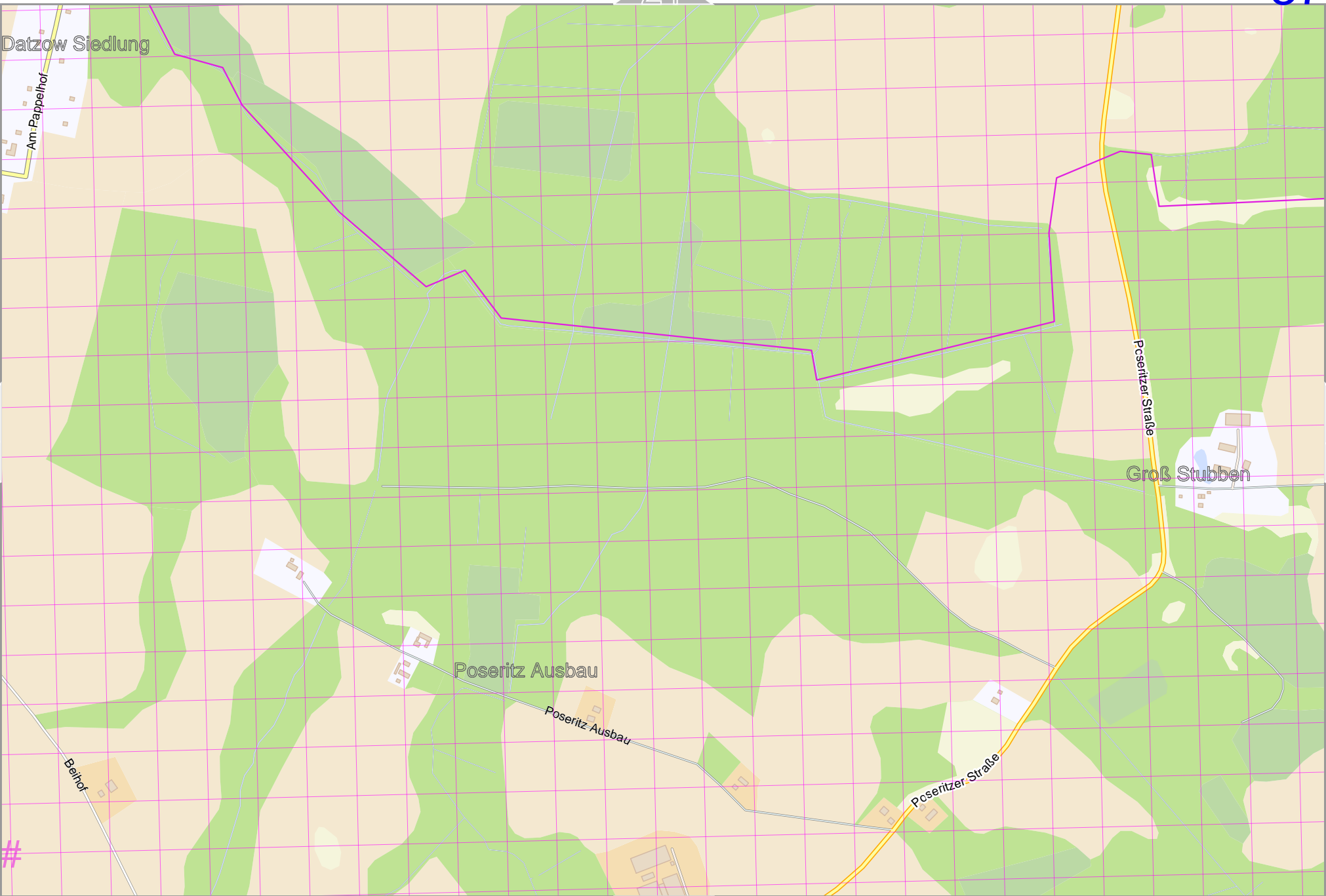
Behof

Poseritzer Straße

Poseritzer Straße

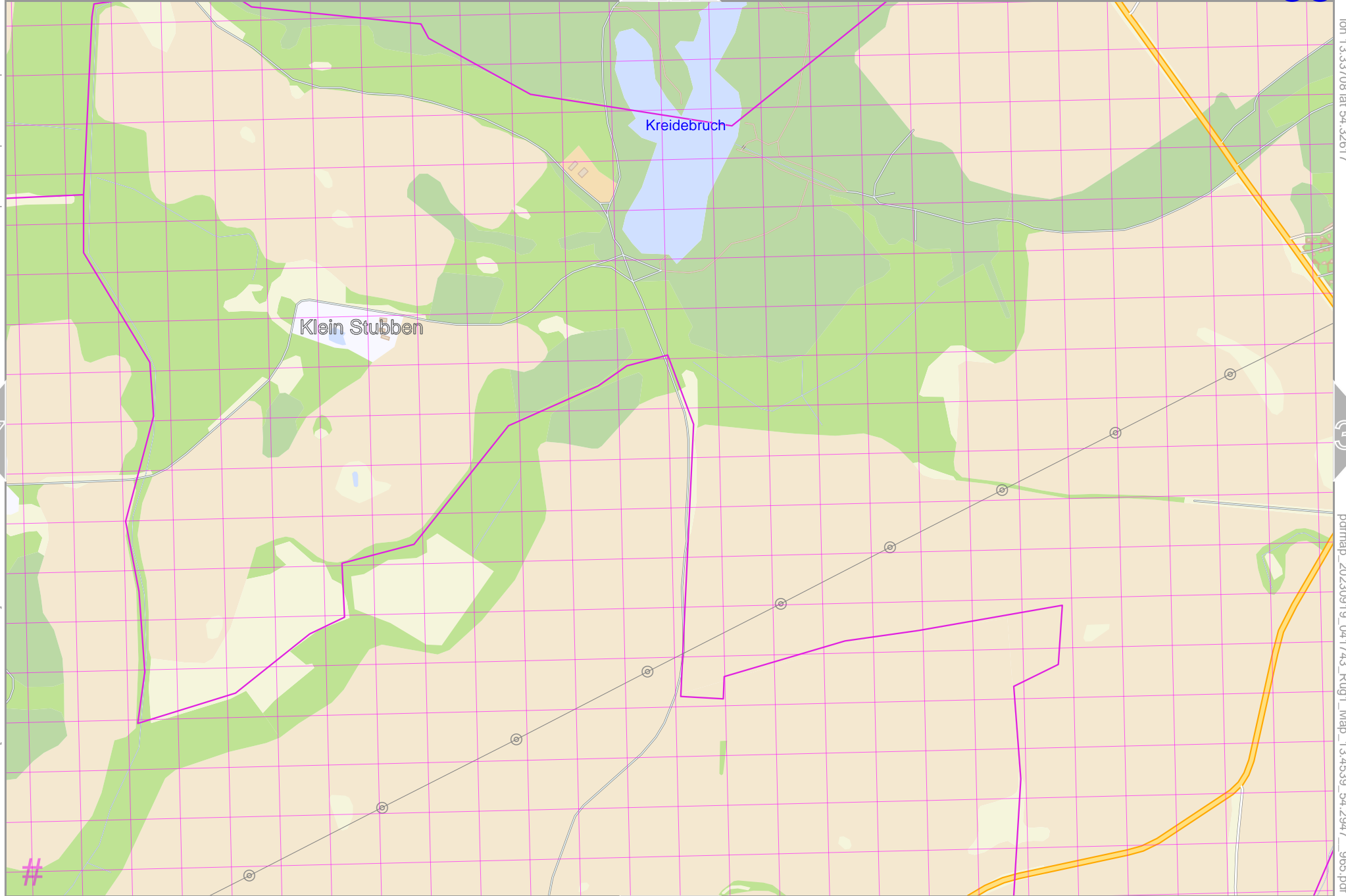
UTM: 33 U easting 386.60 km northing 6019.50 km
UTM-Grid-width = 100m

53



Map data © OpenStreetMap contributors

lon 13.33708 lat 54.32617



37

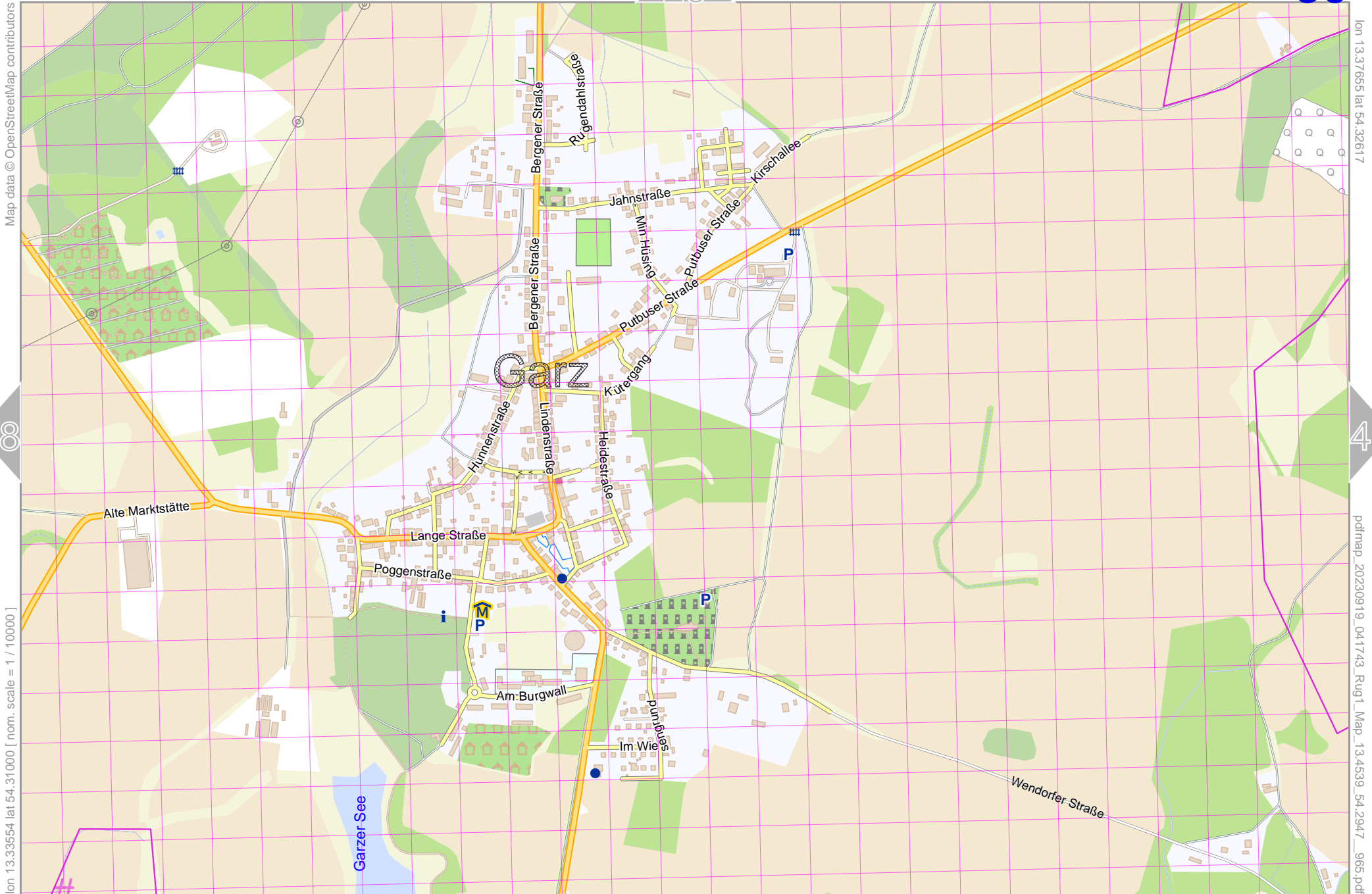
39

lon 13.29607 lat 54.31000 [nom. scale = 1 / 10000]

pdfmap_20230919_041743_Rüg1_Map_13.4539_54.2947_965.pdf

UTM: 33 U easting 389.20 km northing 6019.40 km
UTM-Grid-width = 100m

54



lon 13.33554 lat 54.31000 [nom. scale = 1 / 10000]

UTM: 33 U easting 391.80 km northing 6019.30 km
UTM-Grid-width = 100m

23

38

40

55

lon 13.37655 lat 54.32617

pdfmap_20230919_041743_Rüg1_Map_134539_54.2947_965.pdf

Map data © OpenStreetMap contributors

lon 13.41602 lat 54.32617

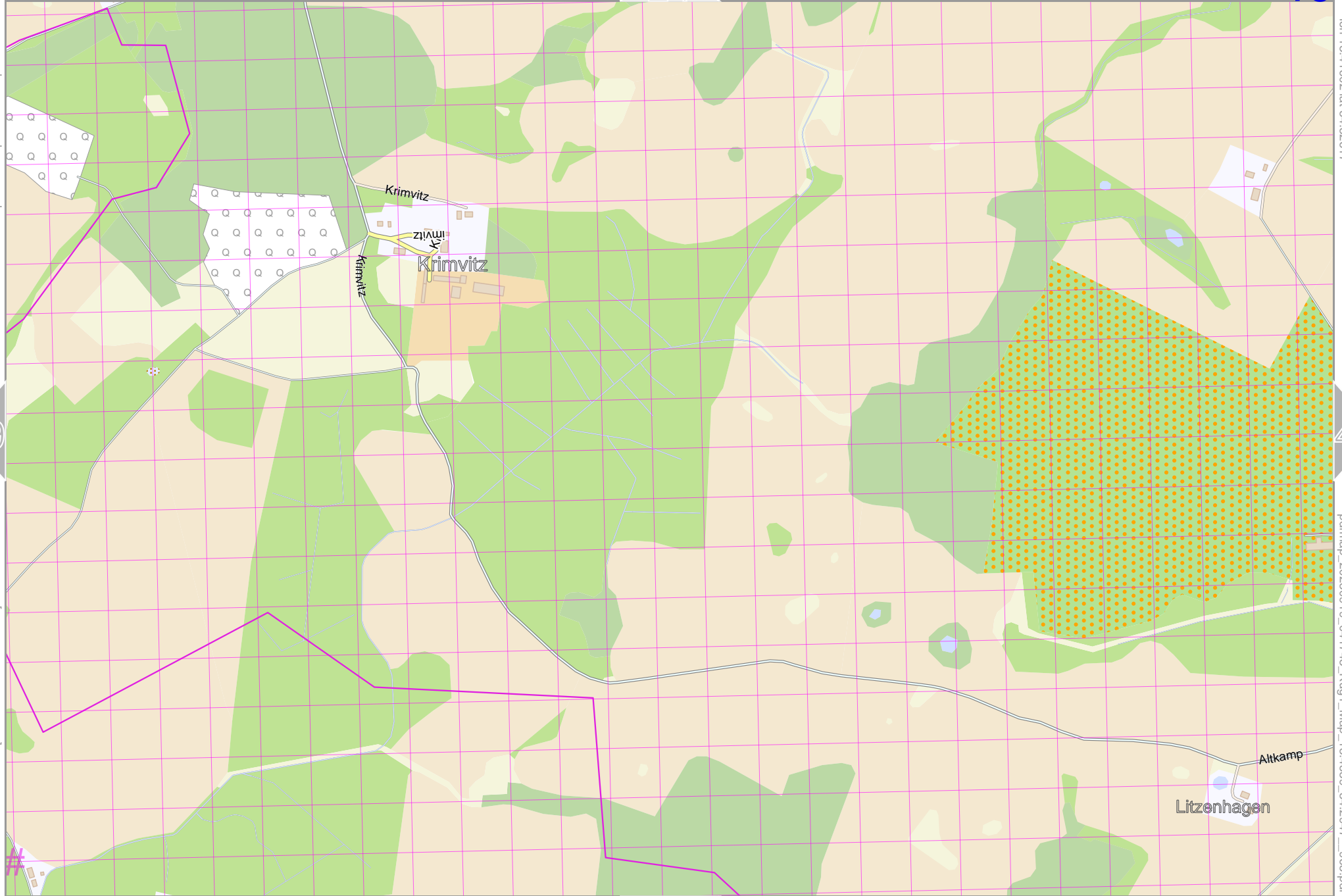
39

41

lon 13.37501 lat 54.31000 [nom. scale = 1 / 10000]

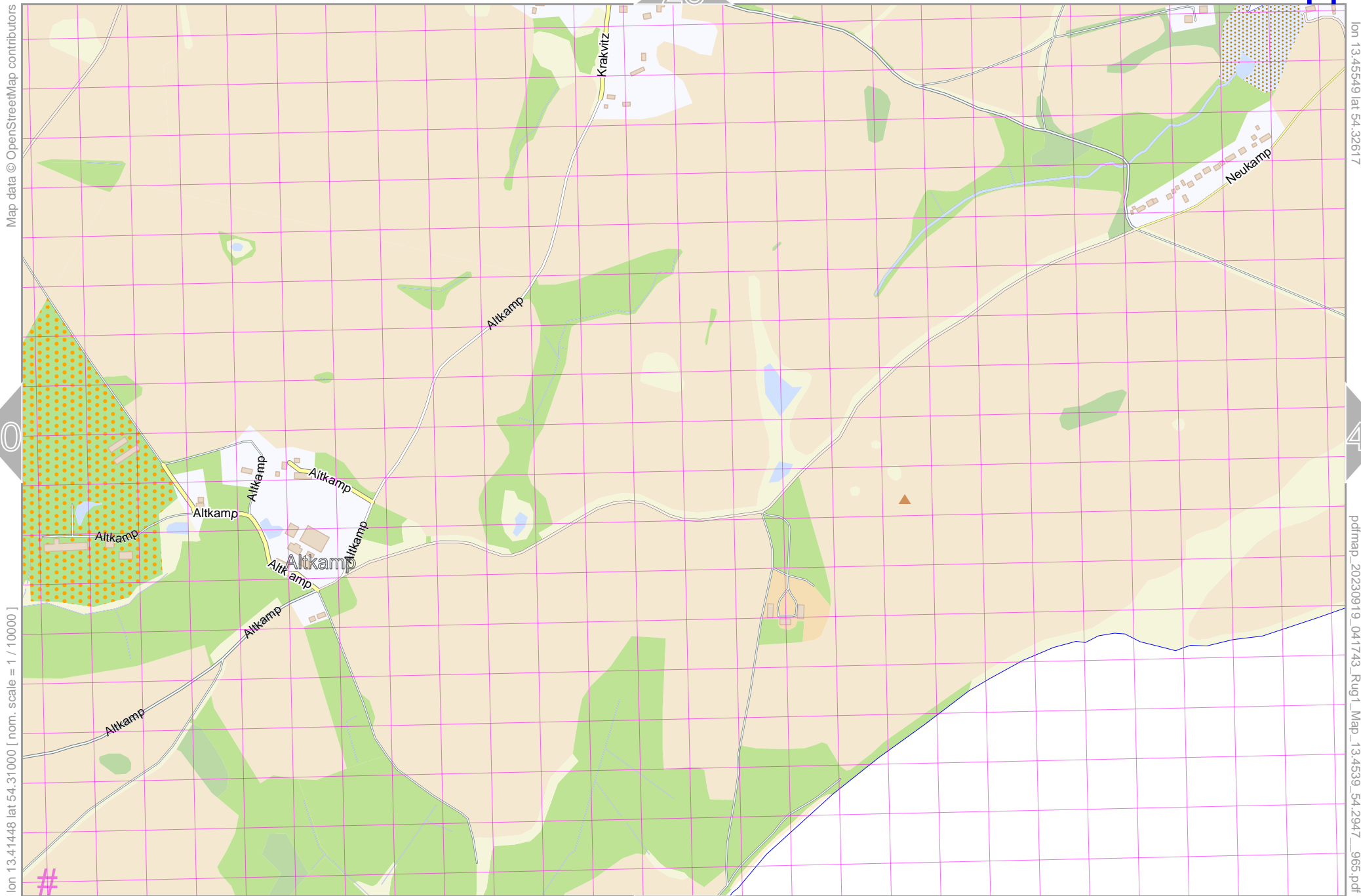
pdfmap_20230919_041743_Rüg1_Map_134539_542947_965.pdf

UTM: 33 U easting 394.30 km northing 6019.30 km
UTM-Grid-width = 100m



24

56



Map data © OpenStreetMap contributors

lon 13.45549 lat 54.32617

lon 13.41448 lat 54.31000 [nom. scale = 1 / 10000]

pdfmap_20230919_041743_Rüg1_Map_13.4539_54.2947_965.pdf

UTM: 33 U easting 396.90 km northing 6019.20 km
UTM-Grid-width = 100m

Rüg1_Map

Map data © OpenStreetMap contributors

lon 13.49496 lat 54.32617

41

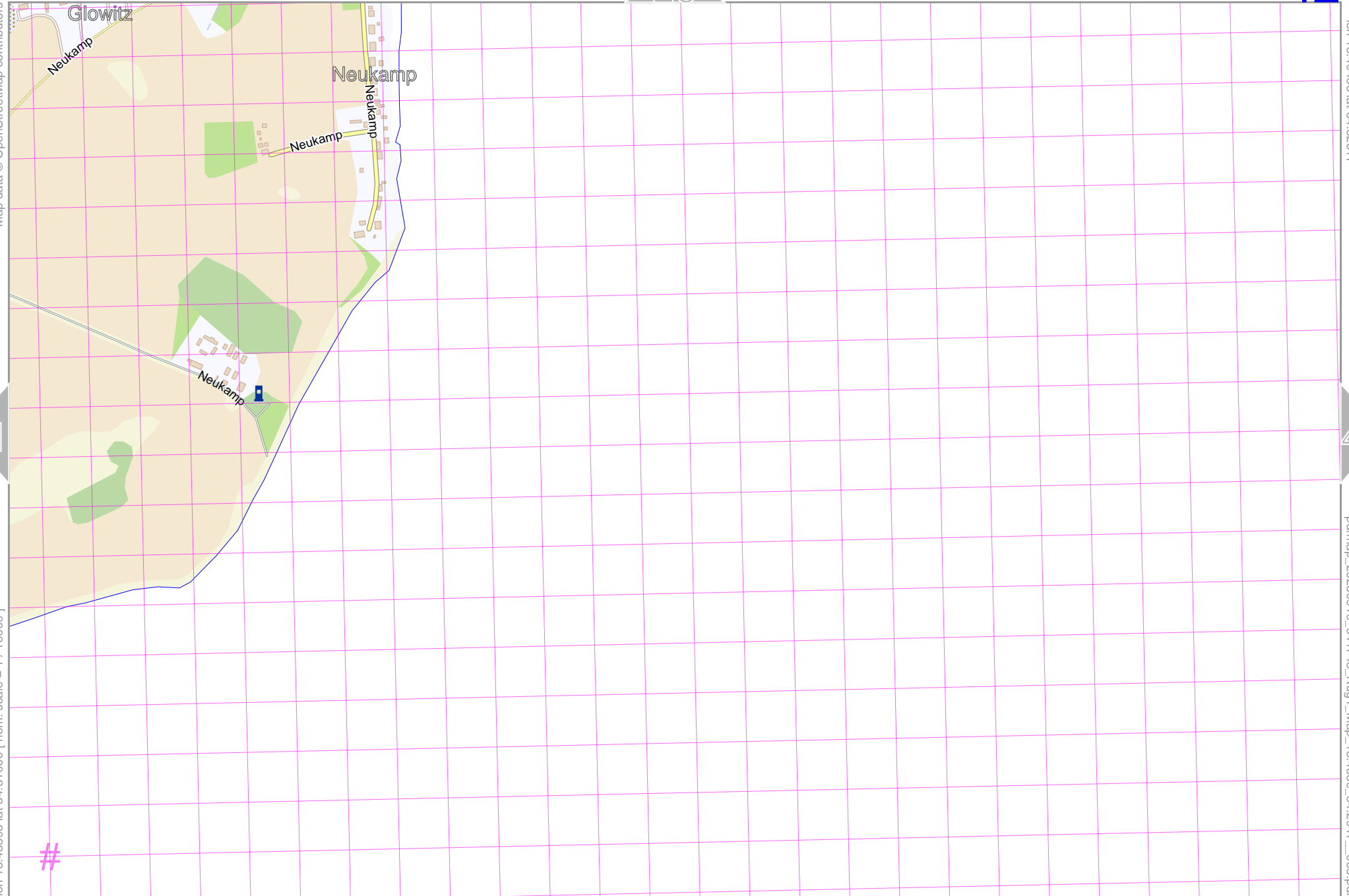
43

lon 13.45395 lat 54.31000 [nom. scale = 1 / 10000]

pdfmap_20230919_041743_Rüg1_Map_13.4539_54.2947_965.pdf

#

UTM: 33 U easting 399.50 km northing 6019.20 km
UTM-Grid-width = 100m



27

43

Map data © OpenStreetMap contributors

lon 13.53443 lat 54.32617

42

44


lon 13.49342 lat 54.31000 [nom. scale = 1 / 10000]

pdfmap_20230919_041743_Rüg1_Map_13.4539_54.2947_965.pdf

#

UTM: 33 U easting 402.00 km northing 6019.10 km
UTM-Grid-width = 100m

59



Rüg1_Map

28

44

top

Map data © OpenStreetMap contributors

Irseel Vilm

lon 13.57390 lat 54.32617

43

45

lon 13.53290 lat 54.31000 [nom. scale = 1 / 10000]

pdfmap_20230919_041743_Rug1_Map_13.4539_54.2947_965.pdf

#

60

UTM: 33 U easting 404.60 km northing 6019.10 km
UTM-Grid-width = 100m

Map data © OpenStreetMap contributors

lon 13.61337 lat 54.32617

29

44

46


lon 13.57237 lat 54.31000 [nom. scale = 1 / 10000]

pdfmap_20230919_041743_Rüg1_Map_13.4539_54.2947_965.pdf

#

61

UTM: 33 U easting 407.20 km northing 6019.00 km
UTM-Grid-width = 100m



Map data © OpenStreetMap contributors

lon 13.65284 lat 54.32617

30

45

47

lon 13.61184 lat 54.31000 [nom. scale = 1 / 10000]

pdfmap_20230919_041743_Rüg1_Map_13.4539_54.2947_965.pdf

62

UTM: 33 U easting 409.70 km northing 6019.00 km
UTM-Grid-width = 100m



Map data © OpenStreetMap contributors

lon 13.69231 lat 54.32617

46

48

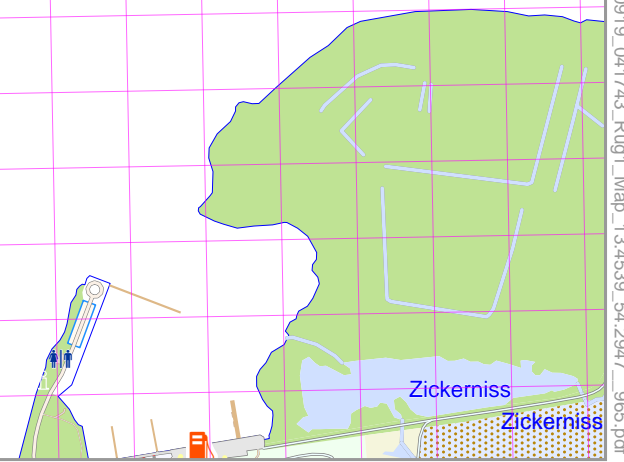
lon 13.65131 lat 54.31000 [nom. scale = 1 / 10000]

pdfmap_20230919_041743_Rüg1_Map_13.4539_54.2947_965.pdf

#

UTM: 33 U easting 412.30 km northing 6018.90 km
UTM-Grid-width = 100m

63



Map data © OpenStreetMap contributors

lon 13.73178 lat 54.32617

47

49

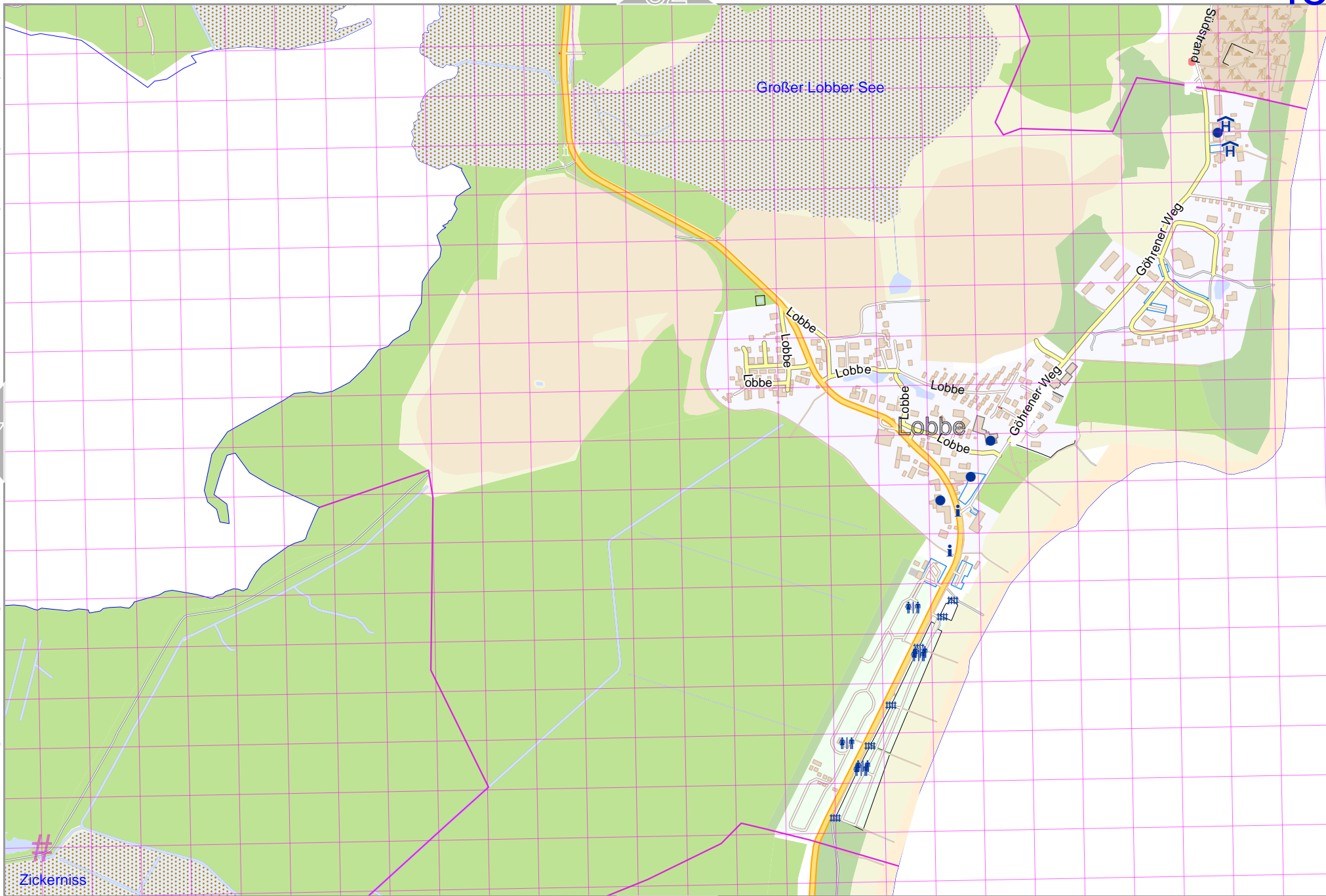
lon 13.69078 lat 54.31000 [nom. scale = 1 / 10000]

pdfmap_20230919_041743_Rüg1_Map_13.4539_54.2947_965.pdf

Zickerniss

UTM: 33 U easting 414.90 km northing 6018.90 km
UTM-Grid-width = 100m

64



Map data © OpenStreetMap contributors

lon 13.77126 lat 54.32617

48

lon 13.73025 lat 54.31000 [nom. scale = 1 / 10000]

pdfmap_20230919_041743_Rug1_Map_13.4539_54.2947_965.pdf

UTM: 33 U easting 417.40 km northing 6018.80 km
UTM-Grid-width = 100m

65

Map data © OpenStreetMap contributors

lon 13.17920 lat 54.31089

lon 13.13819 lat 54.29472 [nom. scale = 1 / 10000]

pdfmap_20230919_041743_Rüg1_Map_13.4539_54.2947_965.pdf

34

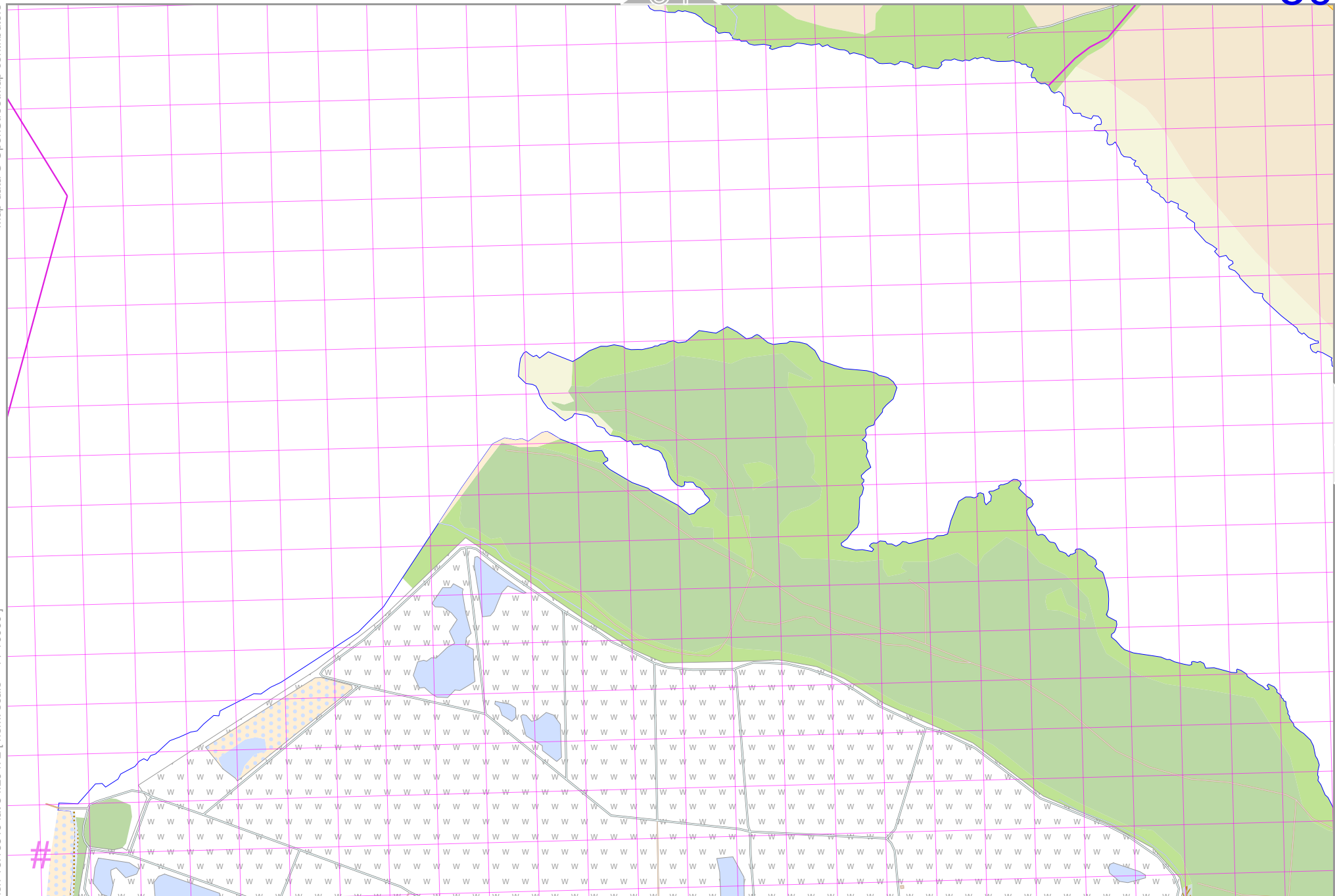
51

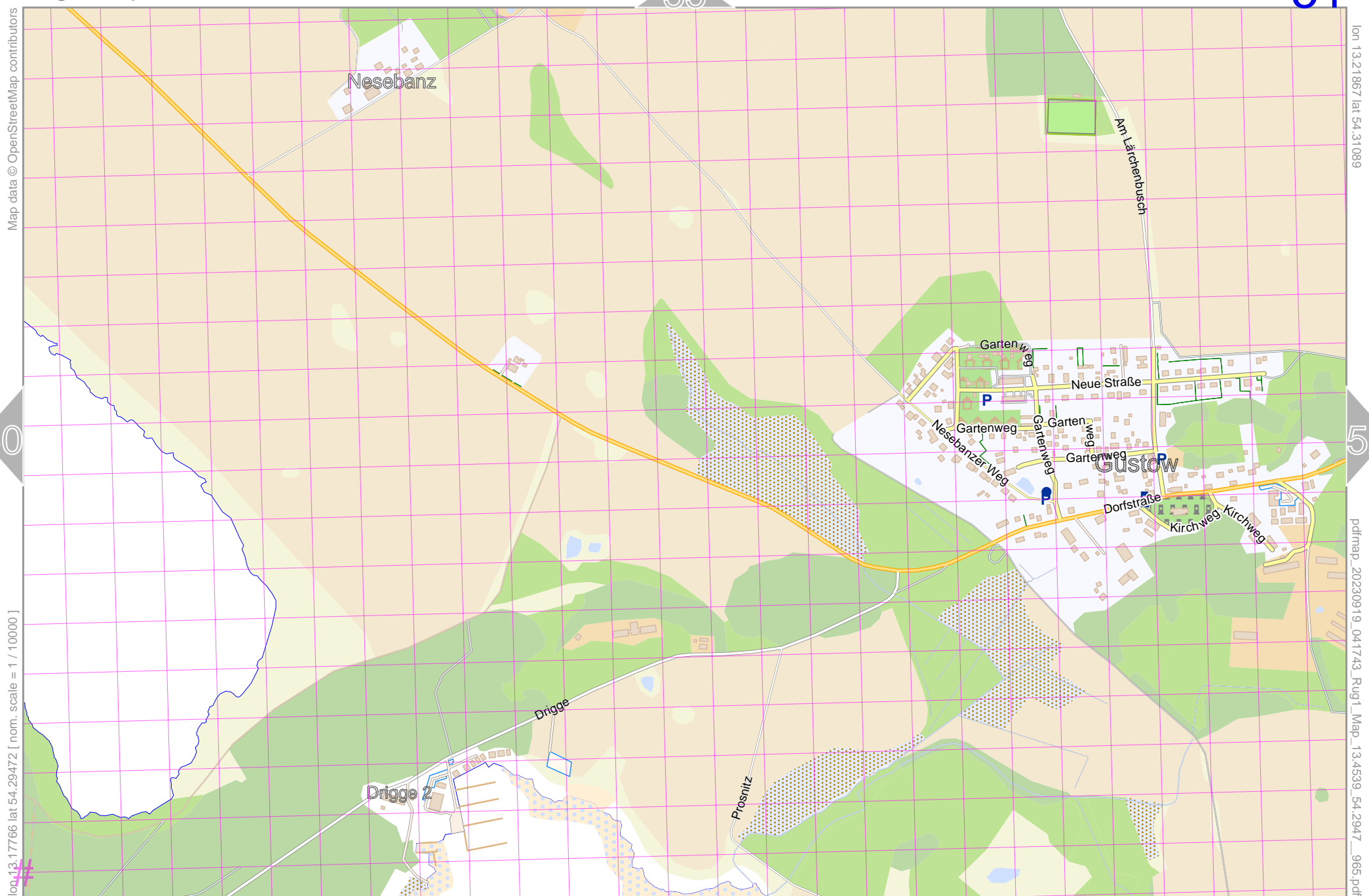
66

#

UTM: 33 U easting 378.90 km northing 6018.00 km

UTM-Grid-width = 100m





Map data © OpenStreetMap contributors

lon 13.21867 lat 54.31089

50

52

lon 13.17766 lat 54.29472 [nom. scale = 1 / 10000]

pdfmap_20230919_041743_Rüg1_Map_134539_542947_965.pdf

UTM: 33 U easting 381.40 km northing 6017.90 km
UTM-Grid-width = 100m

Map data © OpenStreetMap contributors

lon 13.25814 lat 54.31089

51

53

lon 13.21713 lat 54.29472 [nom. scale = 1 / 10000]

pdfmap_20230919_041743_Rüg1_Map_13.4539_54.2947_965.pdf

#

UTM: 33 U easting 384.00 km northing 6017.80 km

UTM-Grid-width = 100m

36

68

Warkow

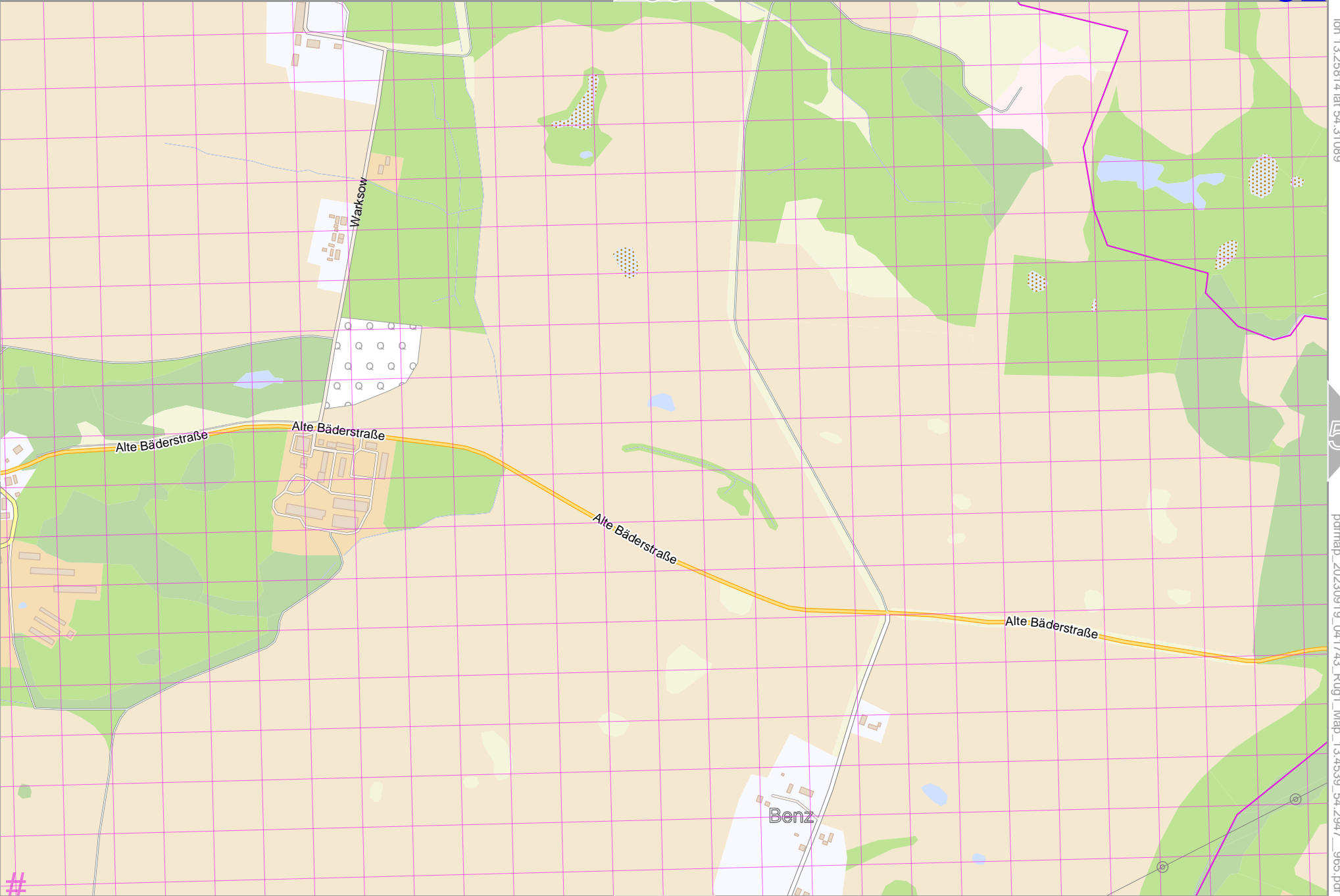
Alte Bäderstraße

Alte Bäderstraße

Alte Bäderstraße

Alte Bäderstraße

Benz





Map data © OpenStreetMap contributors

lon 13.29761 lat 54.31089

52

54

lon 13.25660 lat 54.29472 [nom. scale = 1 / 10000]

pdfmap_20230919_041743_Rüg1_Map_13.4539_54.2947_965.pdf

UTM: 33 U easting 386.60 km northing 6017.80 km
UTM-Grid-width = 100m

69

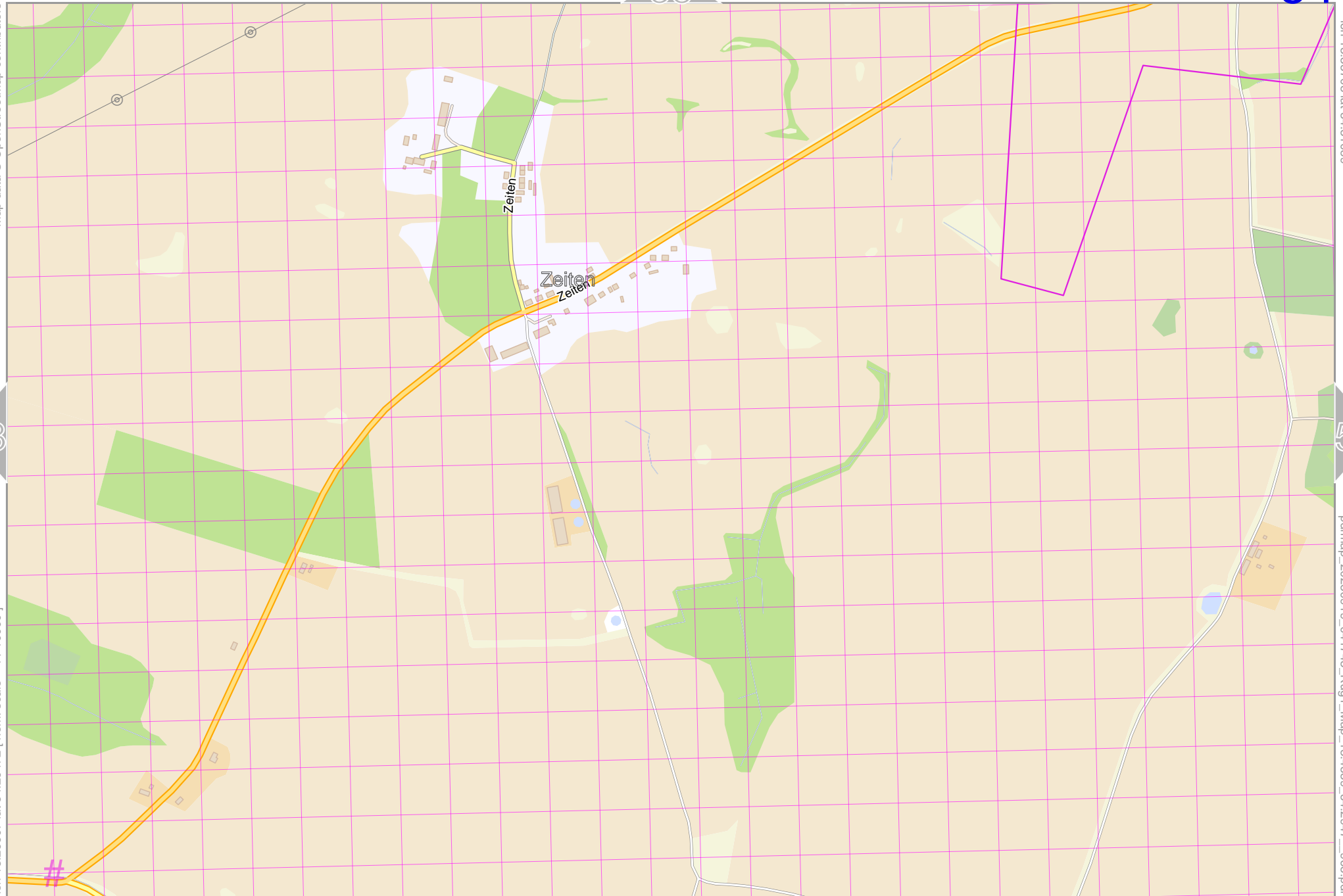
Map data © OpenStreetMap contributors

lon 13.33708 lat 54.31089

lon 13.29607 lat 54.29472 [nom. scale = 1 / 10000]

pdfmap_20230919_041743_Rüg1_Map_13.4539_54.2947_965.pdf

UTM: 33 U easting 389.20 km northing 6017.70 km
UTM-Grid-width = 100m



Map data © OpenStreetMap contributors

lon 13.37655 lat 54.31089

Garzer See

Wendorf

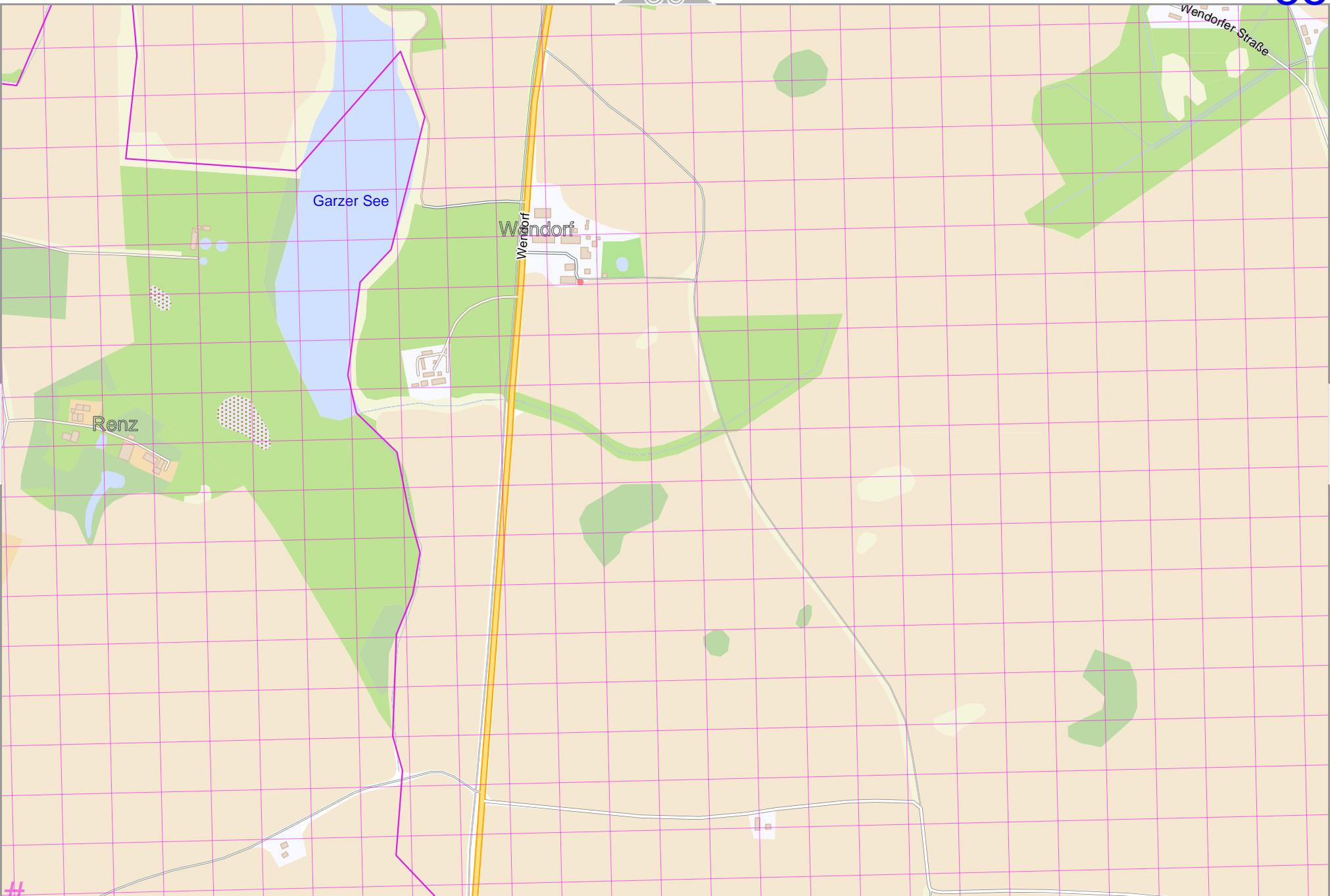
Wendorfer-Straße

Renz

lon 13.33554 lat 54.29472 [nom. scale = 1 / 10000]

pdfmap_20230919_041743_Rüg1_Map_13.4539_54.2947_965.pdf

UTM: 33 U easting 391.70 km northing 6017.60 km
UTM-Grid-width = 100m



Map data © OpenStreetMap contributors

lon 13.416021 lat 54.31089

55

57

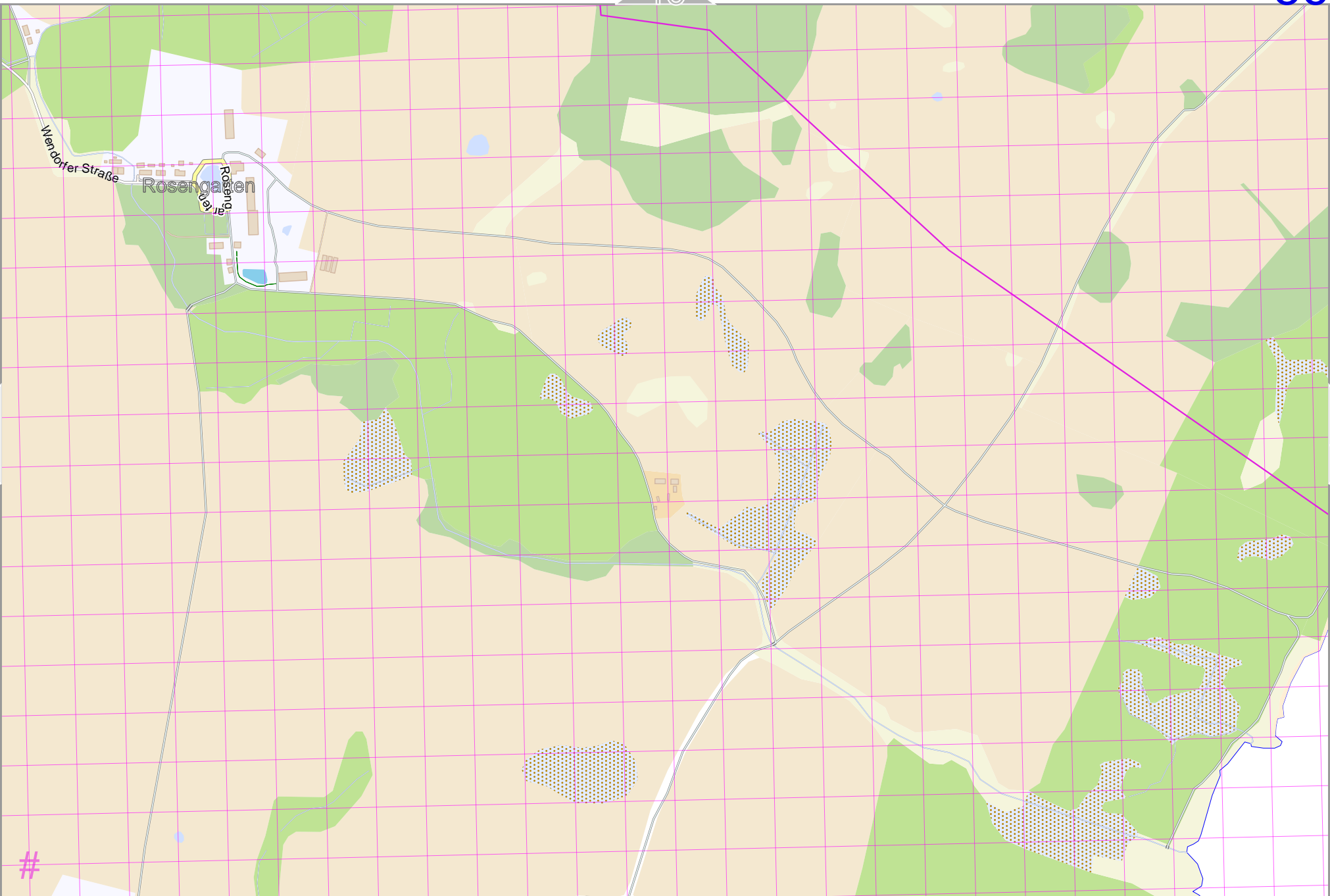
lon 13.37501 lat 54.29472 [nom. scale = 1 / 10000]

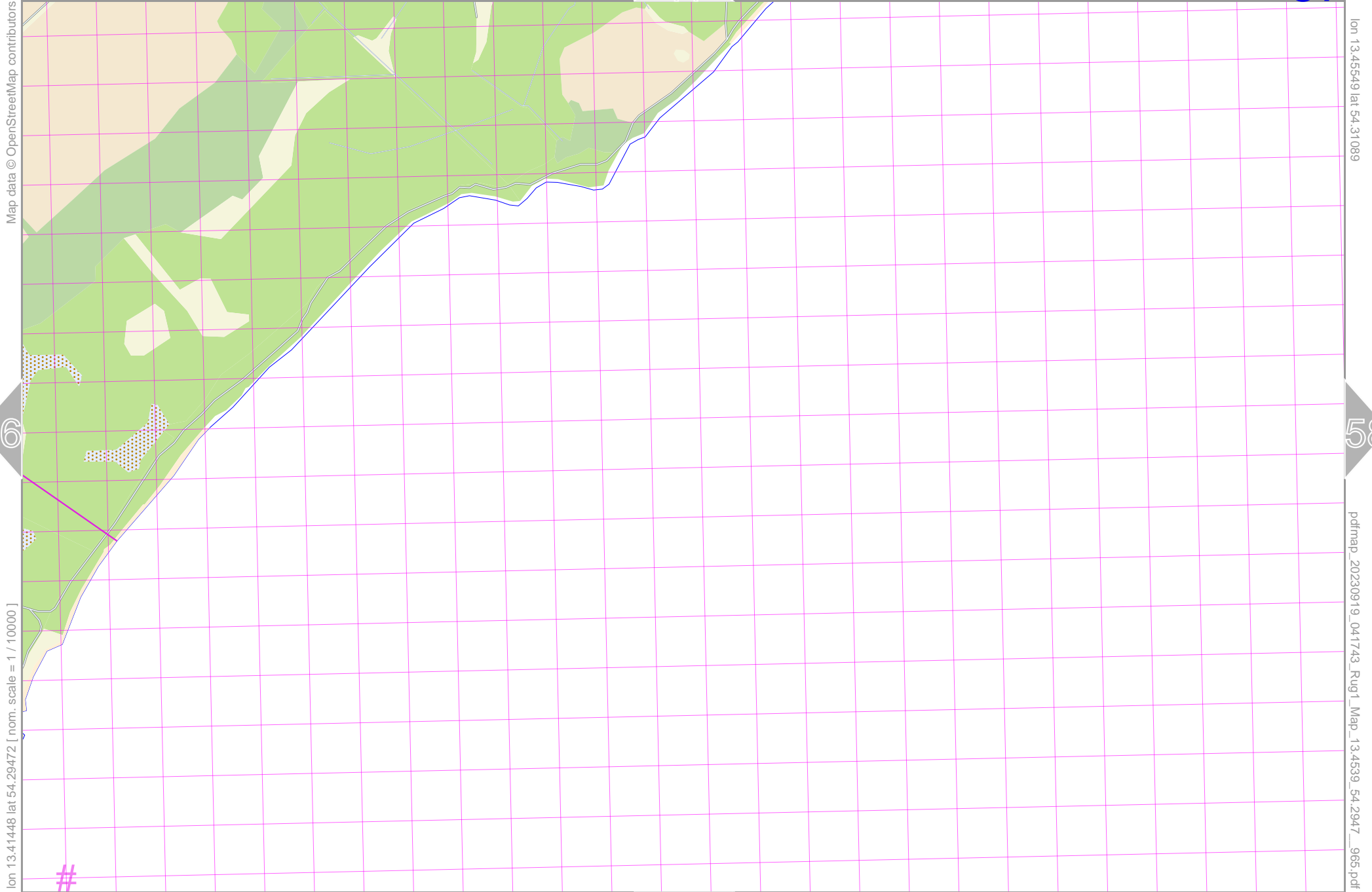
pdfmap_20230919_041743_Rüg1_Map_13.4539_54.2947_965.pdf

#

UTM: 33 U easting 394.30 km northing 6017.60 km
UTM-Grid-width = 100m

72





lon 13.41448 lat 54.29472 [nom. scale = 1 / 10000]

lon 13.45549 lat 54.31089

pdfmap_20230919_041743_Rüg1_Map_13.4539_54.2947_965.pdf

UTM: 33 U easting 396.90 km northing 6017.50 km
UTM-Grid-width = 100m

Map data © OpenStreetMap contributors

lon 13.49496 lat 54.31089

lon 13.45395 lat 54.29472 [nom. scale = 1 / 10000]

pdfmap_20230919_041743_Rüg1_Map_13.4539_54.2947_965.pdf

#

UTM: 33 U easting 399.40 km northing 6017.50 km
UTM-Grid-width = 100m

Map data © OpenStreetMap contributors

lon 13.53443 lat 54.31089

43



58

60

lon 13.49342 lat 54.29472 [nom. scale = 1 / 10000]

pdfmap_20230919_041743_Rüg1_Map_13.4539_54.2947_965.pdf

#

75

UTM: 33 U easting 402.00 km northing 6017.40 km
UTM-Grid-width = 100m

Map data © OpenStreetMap contributors

lon 13.57390 lat 54.31089

44

59

61

lon 13.53290 lat 54.29472 [nom. scale = 1 / 10000]

pdfmap_20230919_041743_Rüg1_Map_13.4539_54.2947_965.pdf

#

76

UTM: 33 U easting 404.60 km northing 6017.40 km
UTM-Grid-width = 100m

Map data © OpenStreetMap contributors

lon 13.61337 lat 54.31089

lon 13.57237 lat 54.29472 [nom. scale = 1 / 10000]

pdfmap_20230919_041743_Rüg1_Map_13.4539_54.2947_965.pdf

UTM: 33 U easting 407.10 km northing 6017.30 km
UTM-Grid-width = 100m

Map data © OpenStreetMap contributors

lon 13.65284 lat 54.31089

61

63


lon 13.61184 lat 54.29472 [nom. scale = 1 / 10000]

pdfmap_20230919_041743_Rüg1_Map_134539_54.2947_965.pdf

#

78

UTM: 33 U easting 409.70 km northing 6017.30 km
UTM-Grid-width = 100m



Map data © OpenStreetMap contributors

lon 13.69231 lat 54.31089

lon 13.65131 lat 54.29472 [nom. scale = 1 / 10000]

pdfmap_20230919_041743_Rüg1_Map_134539_54.2947_965.pdf

#

UTM: 33 U easting 412.30 km northing 6017.20 km
UTM-Grid-width = 100m



Map data © OpenStreetMap contributors

lon 13.73178 lat 54.31089

63

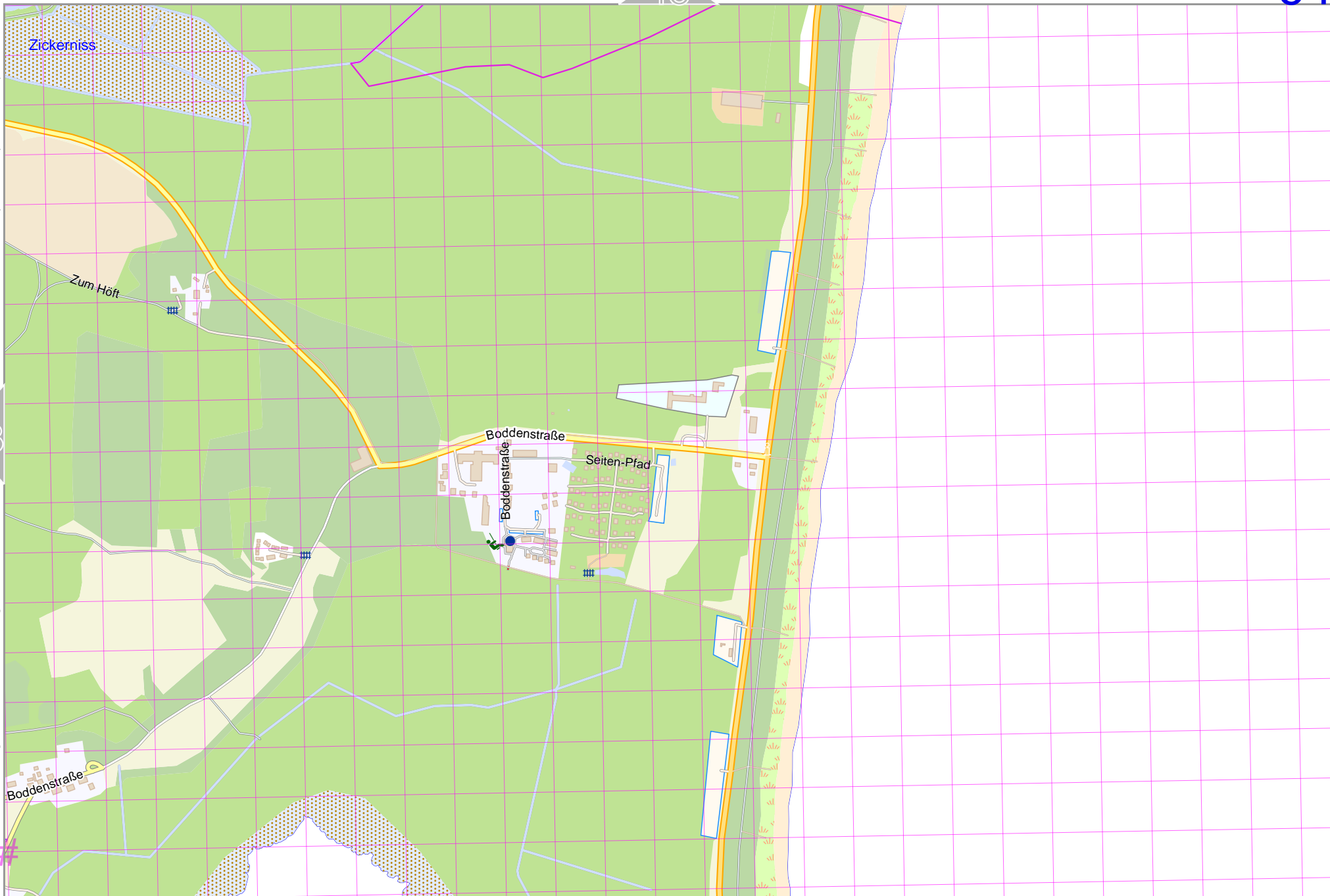
65

lon 13.69078 lat 54.29472 [nom. scale = 1 / 10000]

pdfmap_20230919_041743_Rüg1_Map_13.4539_54.2947_965.pdf

UTM: 33 U easting 414.80 km northing 6017.20 km
UTM-Grid-width = 100m

80



Map data © OpenStreetMap contributors

lon 13.77126 lat 54.31089

64

lon 13.73025 lat 54.29472 [nom. scale = 1 / 10000]

pdfmap_20230919_041743_Rüg1_Map_13.4539_54.2947_965.pdf

#

81

UTM: 33 U easting 417.40 km northing 6017.10 km
UTM-Grid-width = 100m



Map data © OpenStreetMap contributors

lon 13.17920 lat 54.29562

lon 13.13819 lat 54.27945 [nom. scale = 1 / 10000]

pdfmap_20230919_041743_Rüg1_Map_13.4539_54.2947_965.pdf

UTM: 33 U easting 378.80 km northing 6016.30 km
UTM-Grid-width = 100m

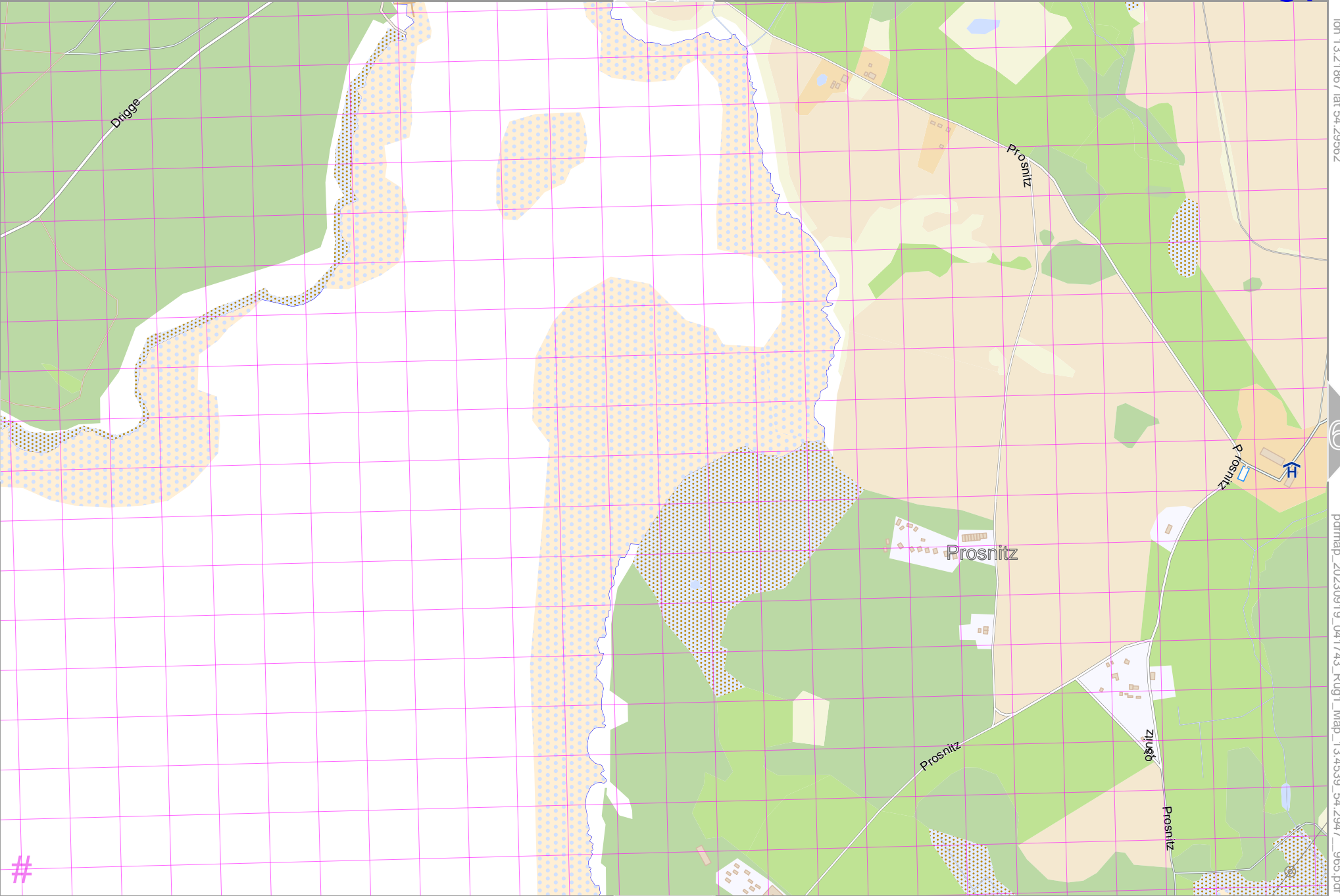
Map data © OpenStreetMap contributors

lon 13.21867 lat 54.29562



lon 13.17766 lat 54.27945 [nom. scale = 1 / 10000]

pdfmap_20230919_041743_Rüg1_Map_13.4539_54.2947_965.pdf



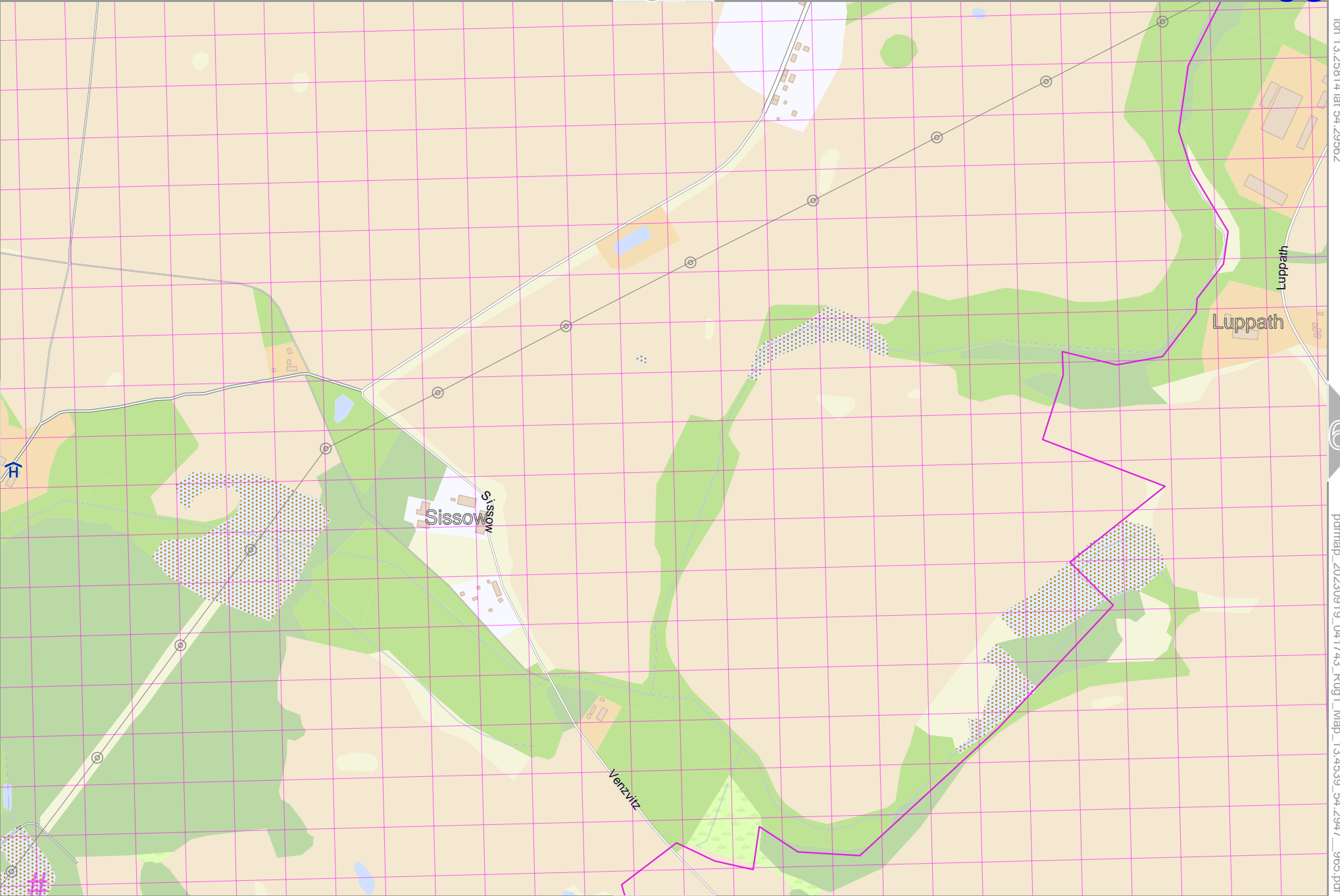
UTM: 33 U easting 381.40 km northing 6016.20 km
UTM-Grid-width = 100m

Map data © OpenStreetMap contributors

lon 13.25814 lat 54.29562

lon 13.21713 lat 54.27945 [nom. scale = 1 / 10000]

pdfmap_20230919_041743_Rüg1_Map_134539_54_2947_965.pdf



UTM: 33 U easting 384.00 km northing 6016.10 km
UTM-Grid-width = 100m

Map data © OpenStreetMap contributors

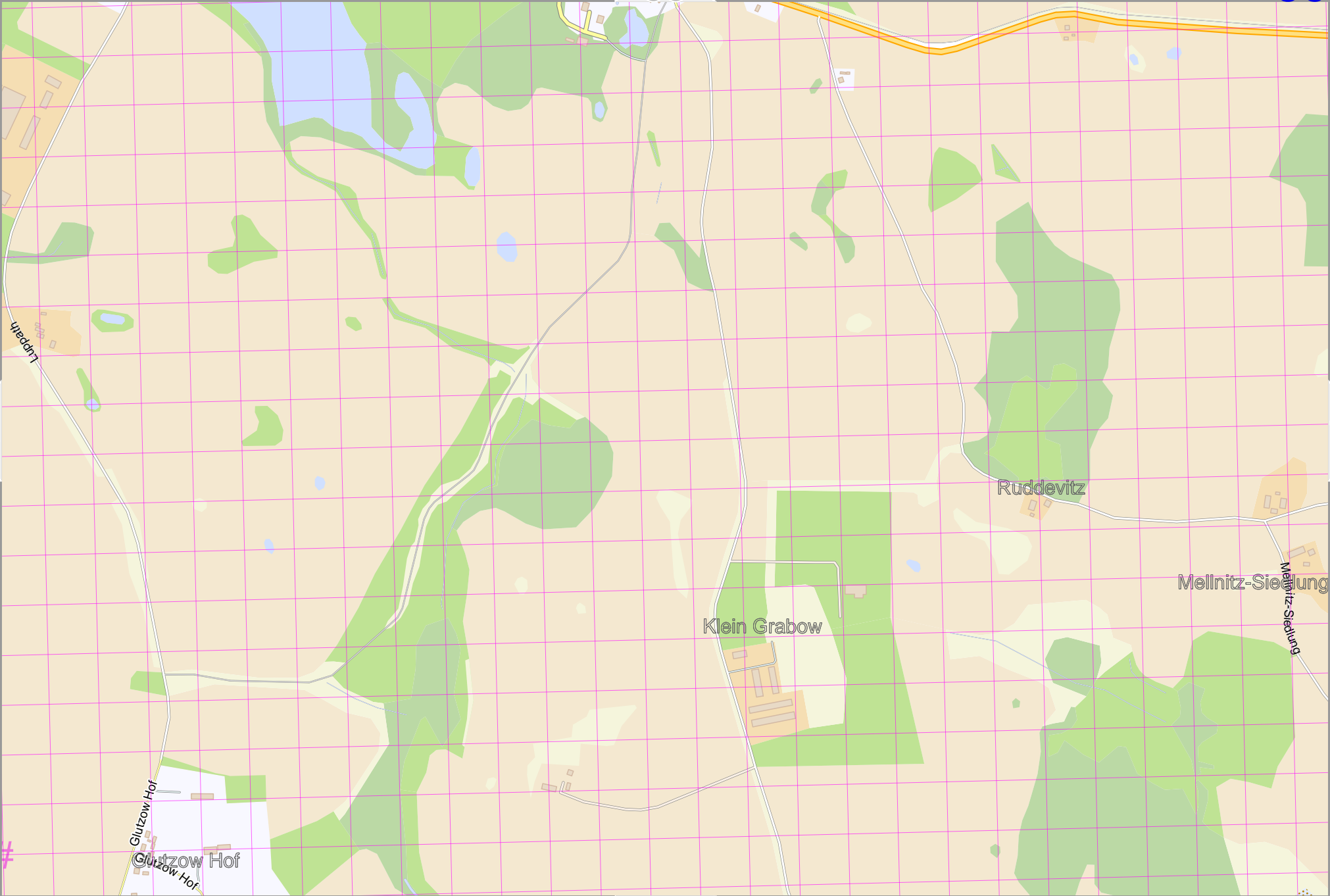
lon 13.29761 lat 54.29562

68

70

lon 13.25660 lat 54.27945 [nom. scale = 1 / 10000]

pdfmap_20230919_041743_Rüg1_Map_134539_542947_965.pdf



53

85

UTM: 33 U easting 386.50 km northing 6016.10 km
UTM-Grid-width = 100m

Map data © OpenStreetMap contributors

lon 13.29607 lat 54.27945 [nom. scale = 1 / 10000]

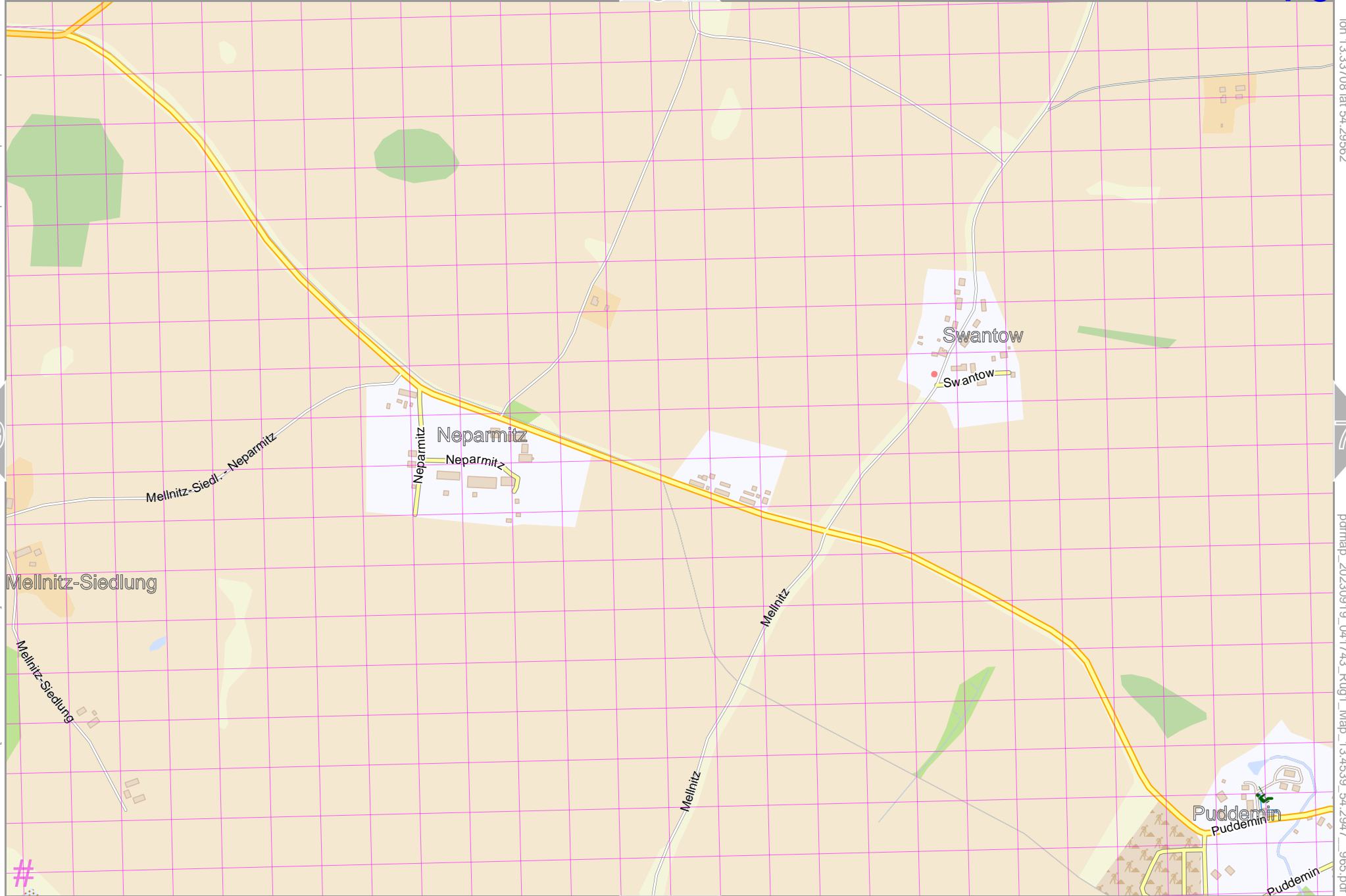
UTM: 33 U easting 389.10 km northing 6016.00 km
UTM-Grid-width = 100m

69

71

54

86



Map data © OpenStreetMap contributors

lon 13.37655 lat 54.29562

70

72

lon 13.33554 lat 54.27945 [nom. scale = 1 / 10000]

pdfmap_20230919_041743_Rüg1_Map_13.4539_54.2947_965.pdf

Poltenbusch

Poltenbusch

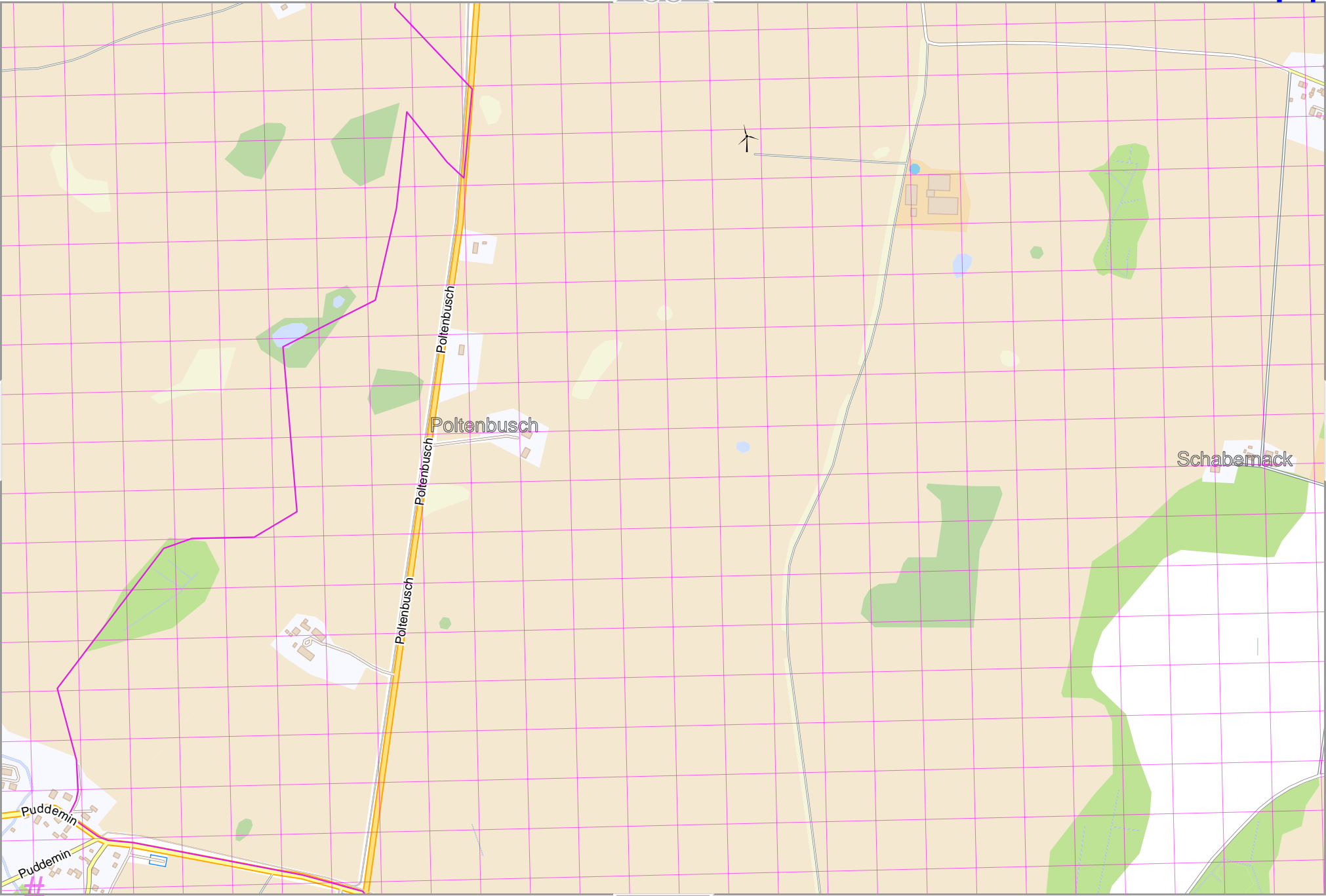
Schabemäck

Puddemin

Puddemin

UTM: 33 U easting 391.70 km northing 6015.90 km

UTM-Grid-width = 100m



Map data © OpenStreetMap contributors

lon 13.41602 lat 54.29562

Dumsewitz
Dumsewitz

P

Silmenitz
Silmenitz
Silmenitz
Silmenitz
Silmenitz

71

73

lon 13.37501 lat 54.27945 [nom. scale = 1 / 10000]

pdfmap_20230919_041743_Rüg1_Map_13.4539_54.2947_965.pdf

#

56

88

UTM: 33 U easting 394.30 km northing 6015.90 km
UTM-Grid-width = 100m

57

Map data © OpenStreetMap contributors

lon 13.45549 lat 54.29562

72

74

lon 13.41448 lat 54.27945 [nom. scale = 1 / 10000]

pdfmap_20230919_041743_Rüg1_Map_13.4539_54.2947_965.pdf

#

UTM: 33 U easting 396.80 km northing 6015.80 km
UTM-Grid-width = 100m

89

Map data © OpenStreetMap contributors

lon 13.49496 lat 54.29562

73

75

lon 13.45395 lat 54.27945 [nom. scale = 1 / 10000]

pdfmap_20230919_041743_Rüg1_Map_13.4539_54.2947_965.pdf

#

59

Map data © OpenStreetMap contributors

lon 13.53443 lat 54.29562

74

76

lon 13.49342 lat 54.27945 [nom. scale = 1 / 10000]

pdfmap_20230919_041743_Rüg1_Map_13.4539_54.2947_965.pdf

#

91

UTM: 33 U easting 402.00 km northing 6015.70 km
UTM-Grid-width = 100m

Map data © OpenStreetMap contributors

lon 13.57390 lat 54.29562

60

75

77

lon 13.53290 lat 54.27945 [nom. scale = 1 / 10000]

pdfmap_20230919_041743_Rüg1_Map_13.4539_54.2947_965.pdf

92

UTM: 33 U easting 404.50 km northing 6015.70 km
UTM-Grid-width = 100m

Map data © OpenStreetMap contributors

lon 13.61337 lat 54.29562

76

78

lon 13.57237 lat 54.27945 [nom. scale = 1 / 10000]

pdfmap_20230919_041743_Rüg1_Map_13.4539_54.2947_965.pdf

#

93

UTM: 33 U easting 407.10 km northing 6015.60 km
UTM-Grid-width = 100m

Rüg1_Map

top

62

78

Map data © OpenStreetMap contributors

lon 13.65284 lat 54.29562

77

79

lon 13.61184 lat 54.27945 [nom. scale = 1 / 10000]

pdfmap_20230919_041743_Rüg1_Map_13.4539_54.2947_965.pdf

#

94

UTM: 33 U easting 409.70 km northing 6015.60 km
UTM-Grid-width = 100m

Rüg1_Map

63

79

Map data © OpenStreetMap contributors

lon 13.69231 lat 54.29562

78

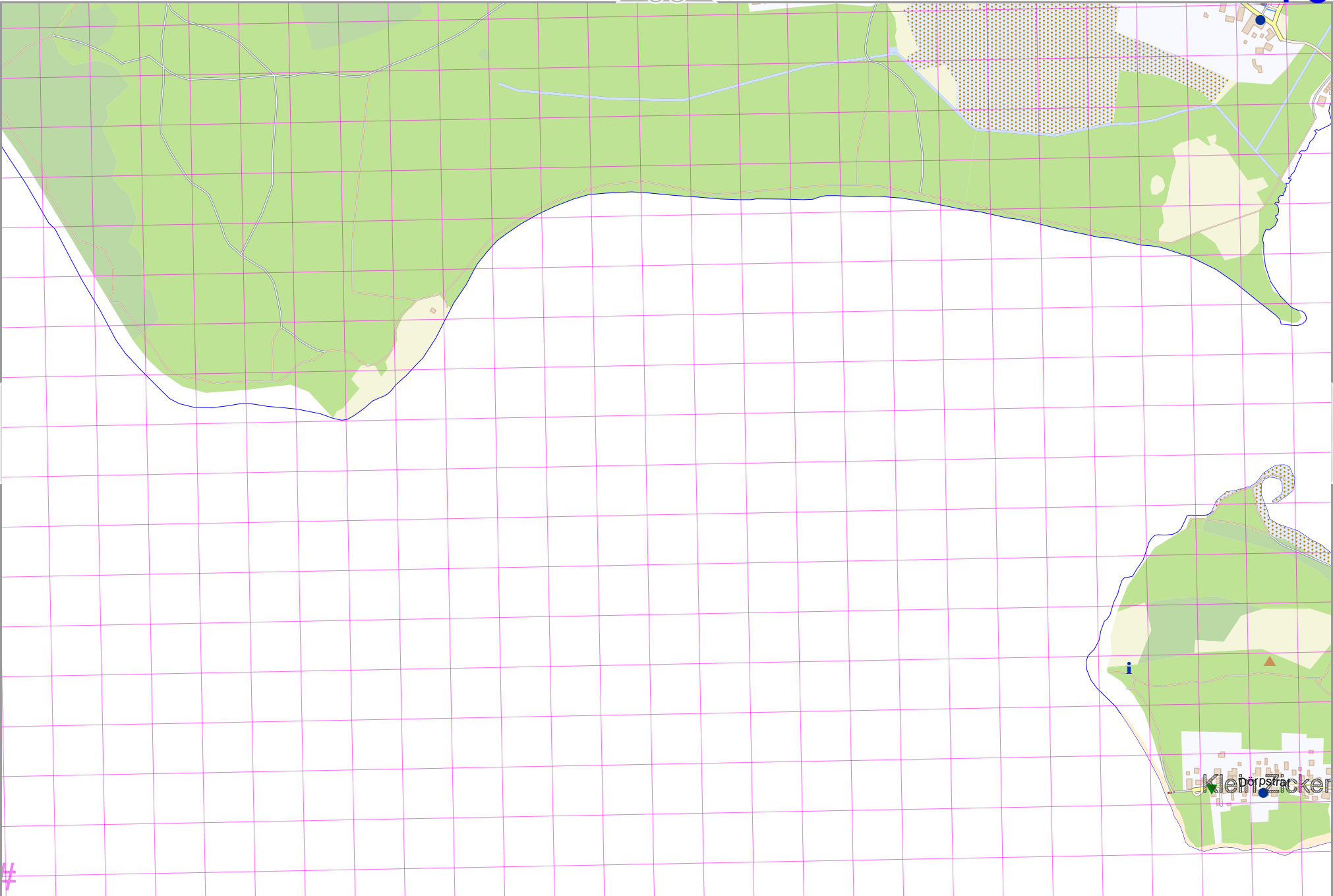
80

lon 13.65131 lat 54.27945 [nom. scale = 1 / 10000]

pdfmap_20230919_041743_Rüg1_Map_134539_542947_965.pdf

UTM: 33 U easting 412.20 km northing 6015.50 km
UTM-Grid-width = 100m

95

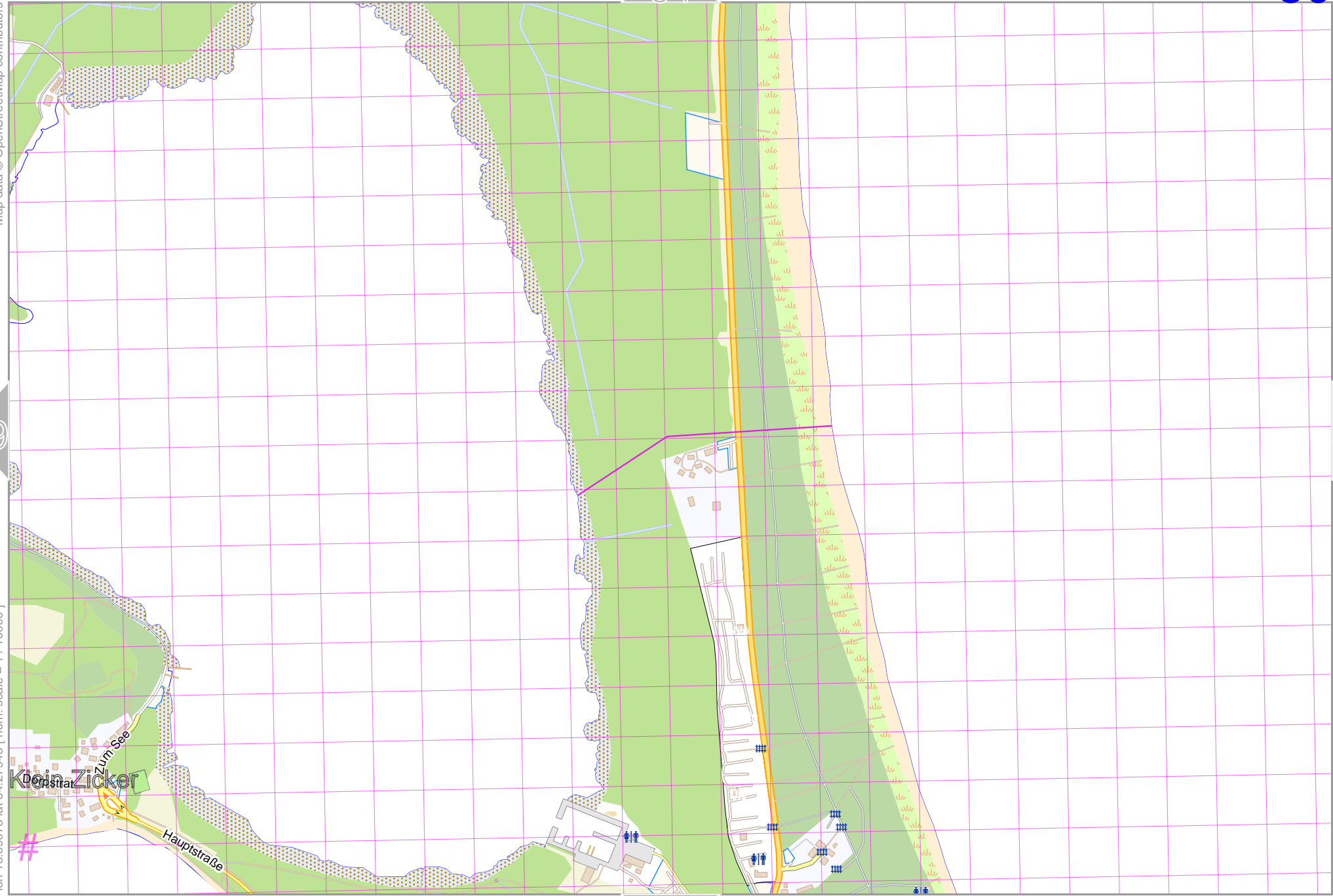


Map data © OpenStreetMap contributors

lon 13.73178 lat 54.29562

pdfmap_20230919_041743_Rüg1_Map_13.4539_54.2947_965.pdf

lon 13.69078 lat 54.27945 [nom. scale = 1 / 10000]



UTM: 33 U easting 414.80 km northing 6015.50 km
 UTM-Grid-width = 100m

Map data © OpenStreetMap contributors

lon 13.77126 lat 54.29562

80

lon 13.73025 lat 54.27945 [nom. scale = 1 / 10000]

pdfmap_20230919_041743_Rüg1_Map_13.4539_54.2947_965.pdf

#

UTM: 33 U easting 417.40 km northing 6015.40 km
UTM-Grid-width = 100m

65

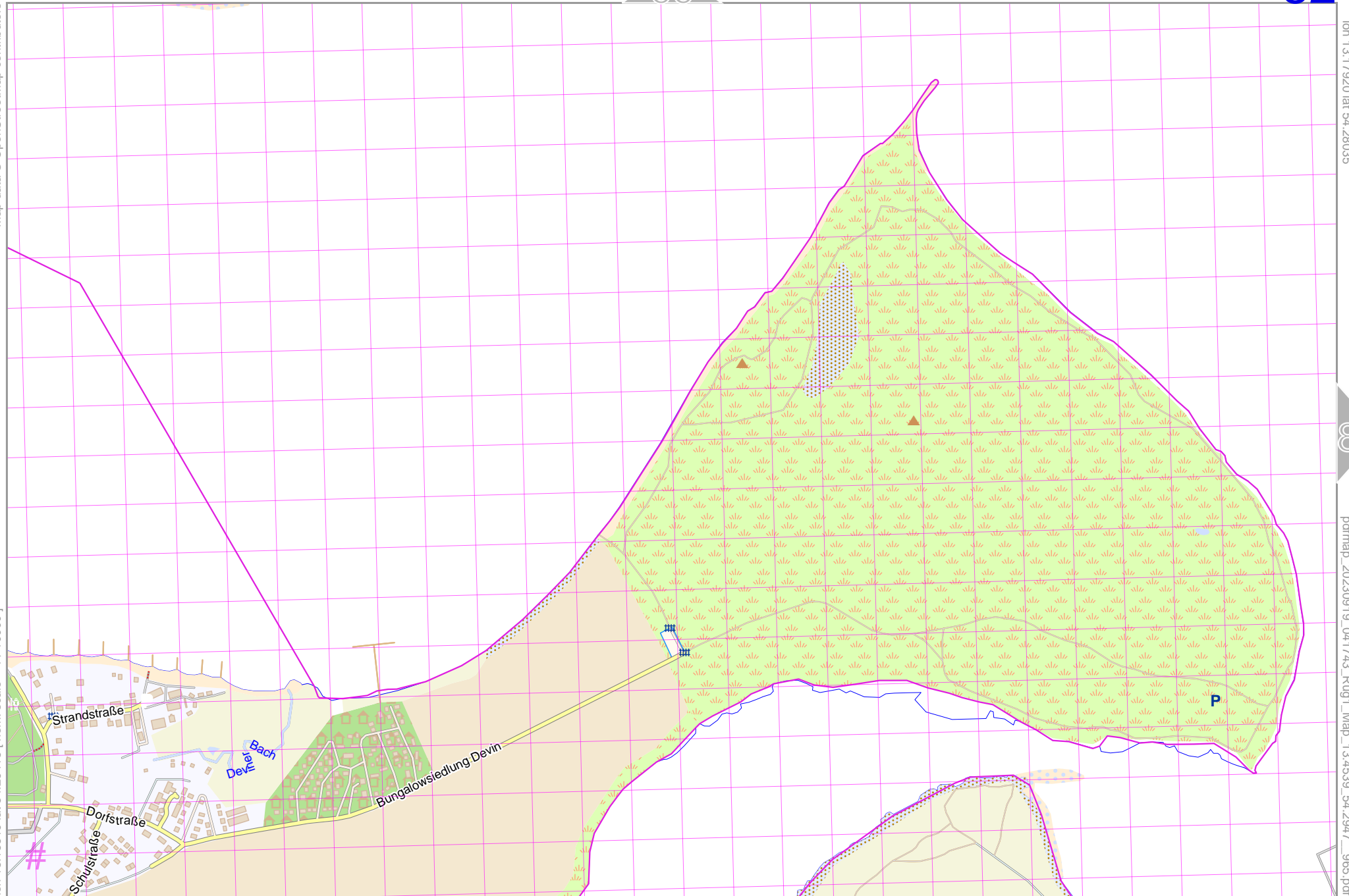
97

Map data © OpenStreetMap contributors

lon 13.17920 lat 54.28035

lon 13.13819 lat 54.26418 [nom. scale = 1 / 10000]

pdfmap_20230919_041743_Rüg1_Map_134539_54_2947_965.pdf

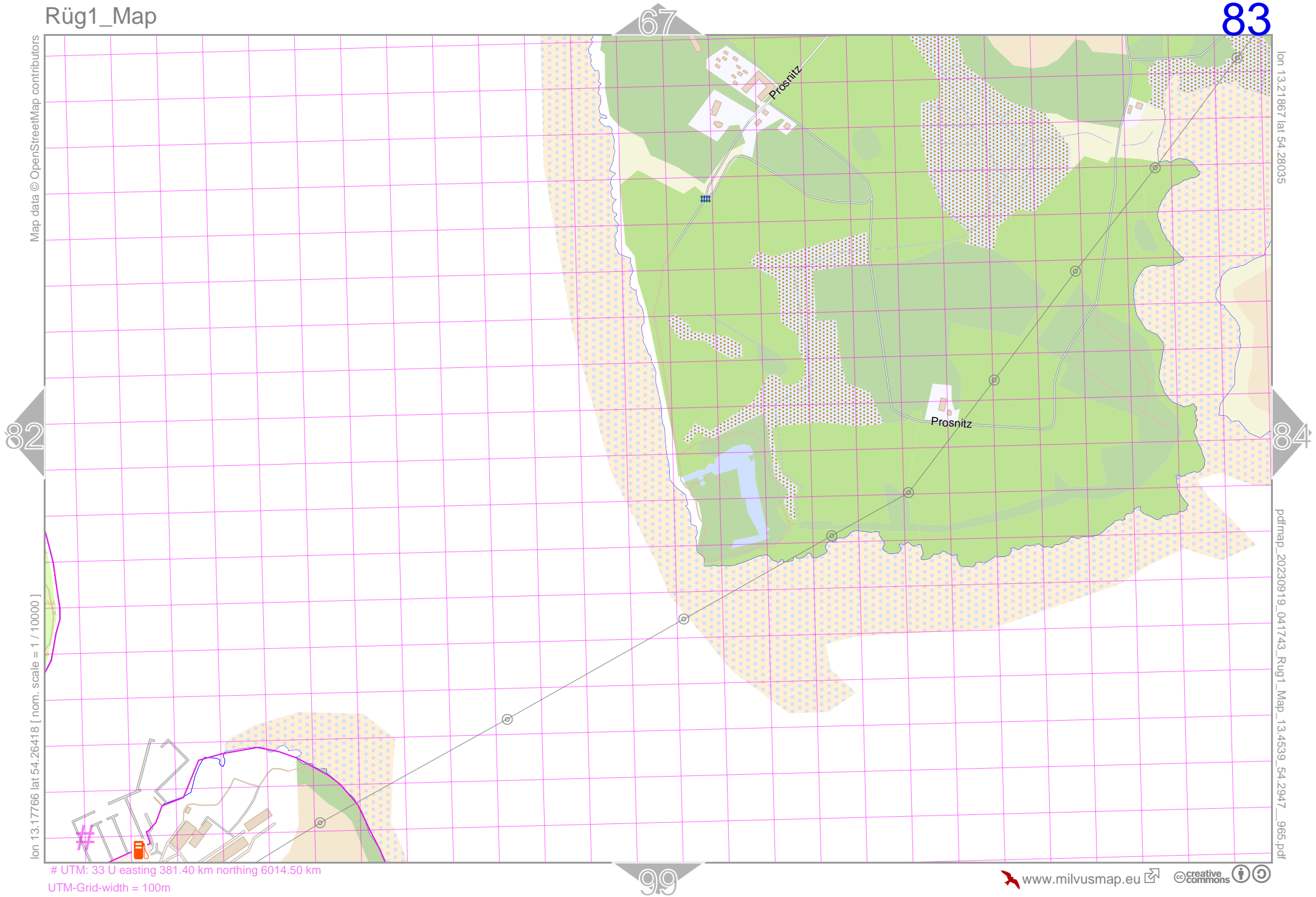


UTM: 33 U easting 378.80 km northing 6014.60 km
UTM-Grid-width = 100m

Map data © OpenStreetMap contributors

lon 13.17766 lat 54.26418 [nom. scale = 1 / 10000]

UTM: 33 U easting 381.40 km northing 6014.50 km
UTM-Grid-width = 100m



Map data © OpenStreetMap contributors

lon 13.25814 lat 54.28035

lon 13.21713 lat 54.26418 [nom. scale = 1 / 10000]

pdfmap_20230919_041743_Rüg1_Map_134539_542947_965.pdf

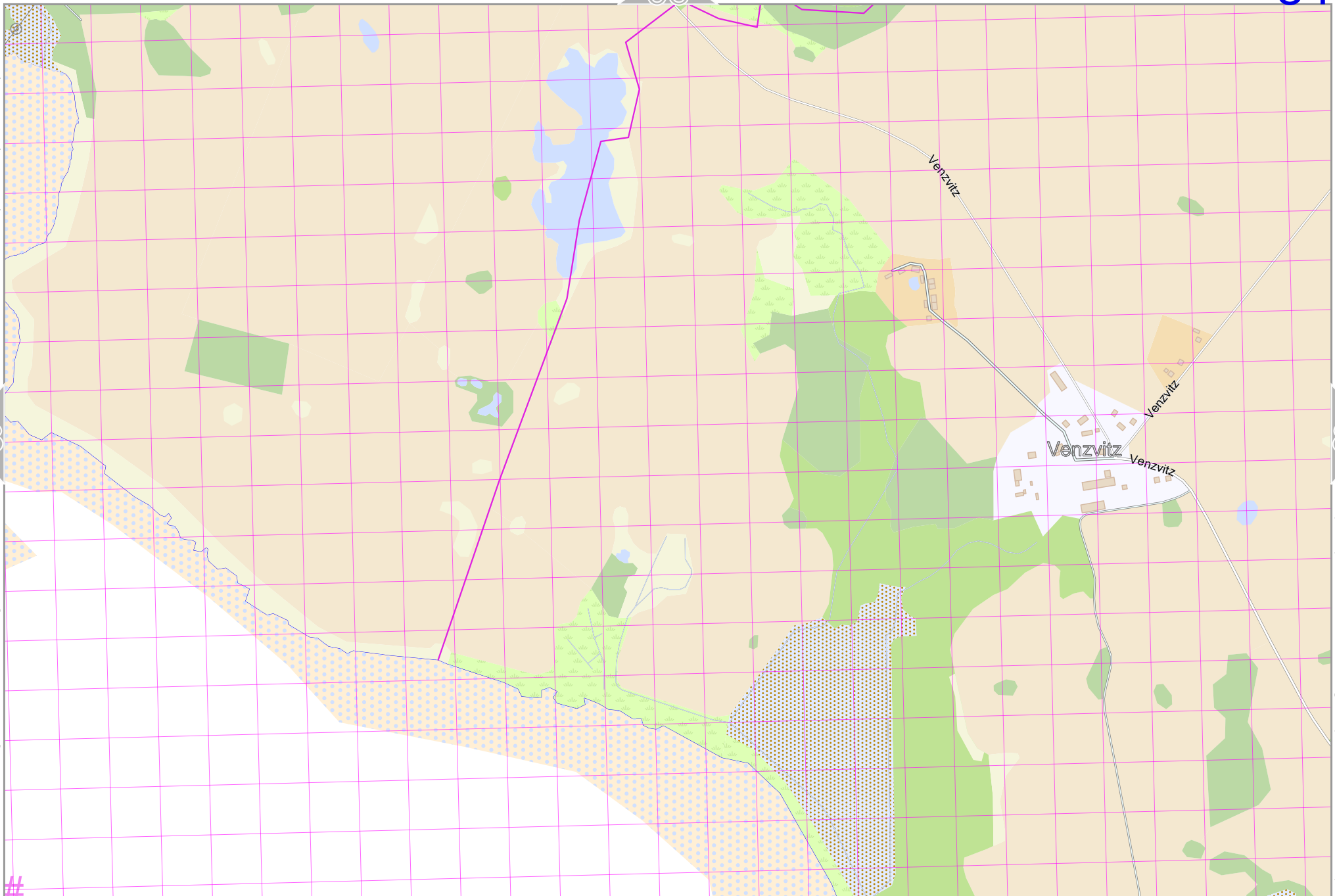
UTM: 33 U easting 383.90 km northing 6014.40 km
UTM-Grid-width = 100m

100

83

85

68



Map data © OpenStreetMap contributors

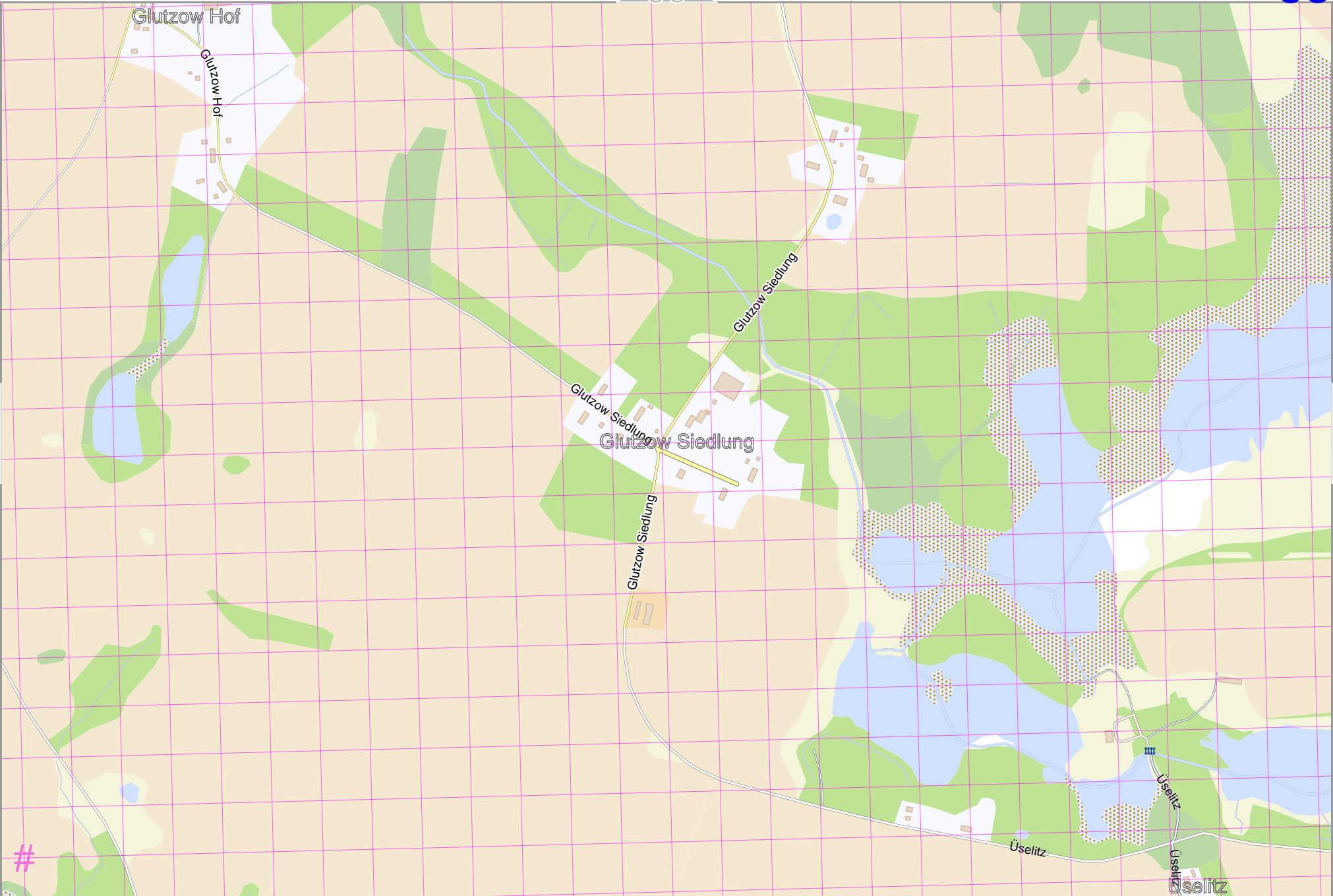
lon 13.29761 lat 54.28035

84

86

lon 13.25660 lat 54.26418 [nom. scale = 1 / 10000]

pdfmap_20230919_041743_Rüg1_Map_134539_542947_965.pdf



UTM: 33 U easting 386.50 km northing 6014.40 km
UTM-Grid-width = 100m

Map data © OpenStreetMap contributors

lon 13.33708 lat 54.28035

85

87

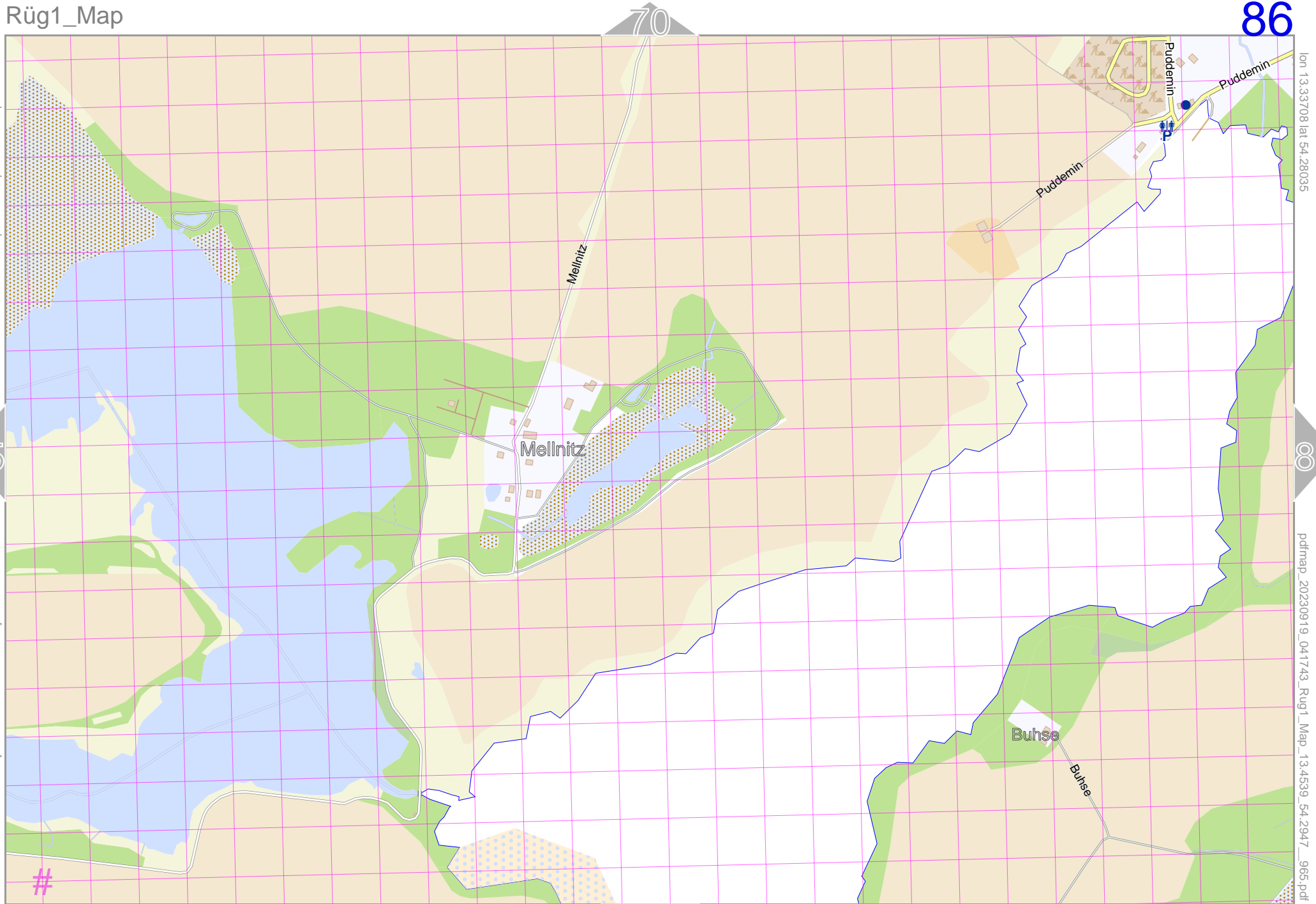
lon 13.29607 lat 54.26418 [nom. scale = 1 / 10000]

pdfmap_20230919_041743_Rüg1_Map_134539_542947_965.pdf

#

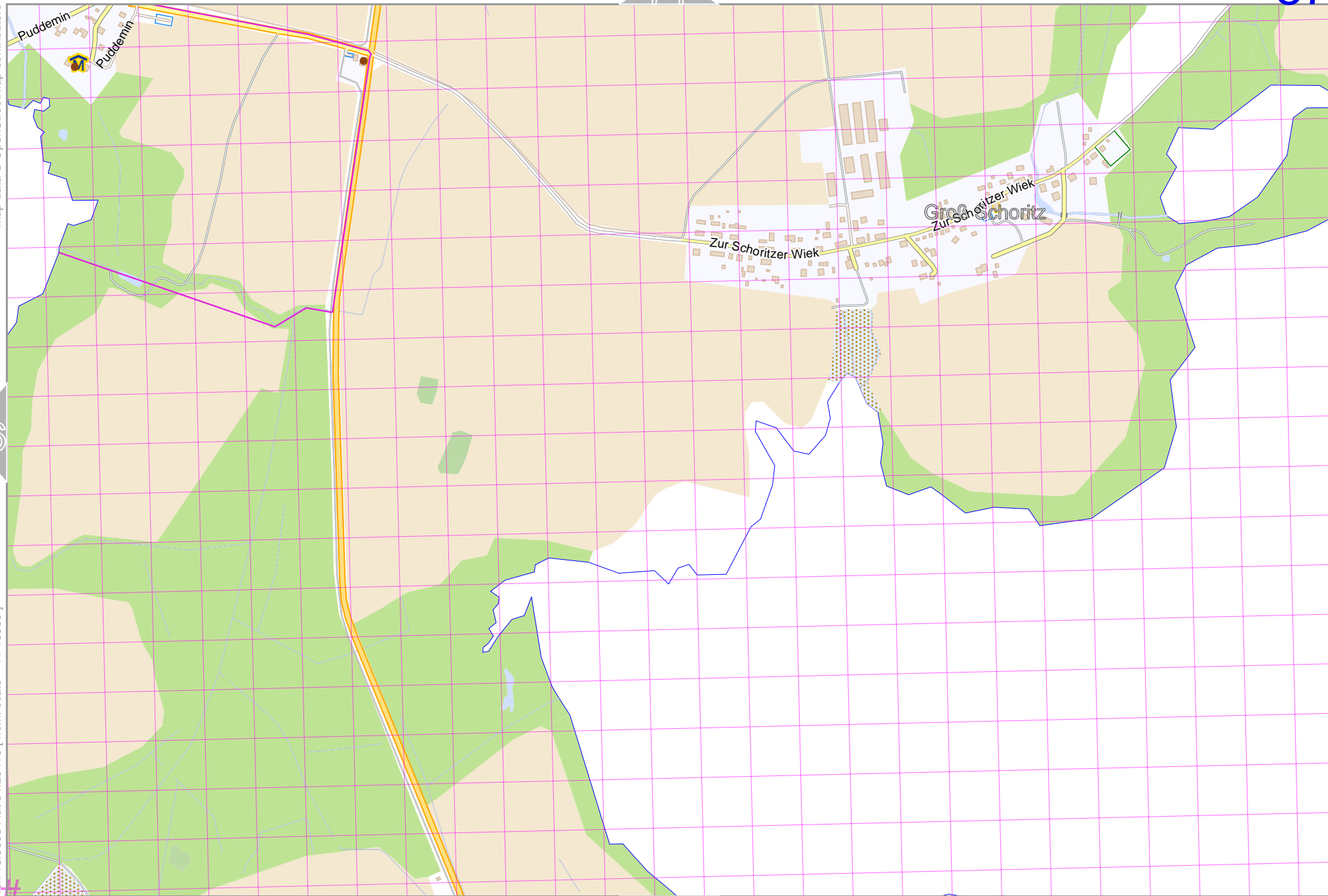
UTM: 33 U easting 389.10 km northing 6014.30 km
UTM-Grid-width = 100m

102



Map data © OpenStreetMap contributors

lon 13.37655 lat 54.28035



lon 13.33554 lat 54.26418 [nom. scale = 1 / 10000]

pdfmap_20230919_041743_Rüg1_Map_13.4539_54.2947_965.pdf

UTM: 33 U easting 391.60 km northing 6014.20 km
UTM-Grid-width = 100m

Map data © OpenStreetMap contributors

lon 13.41602 lat 54.28035

87

89

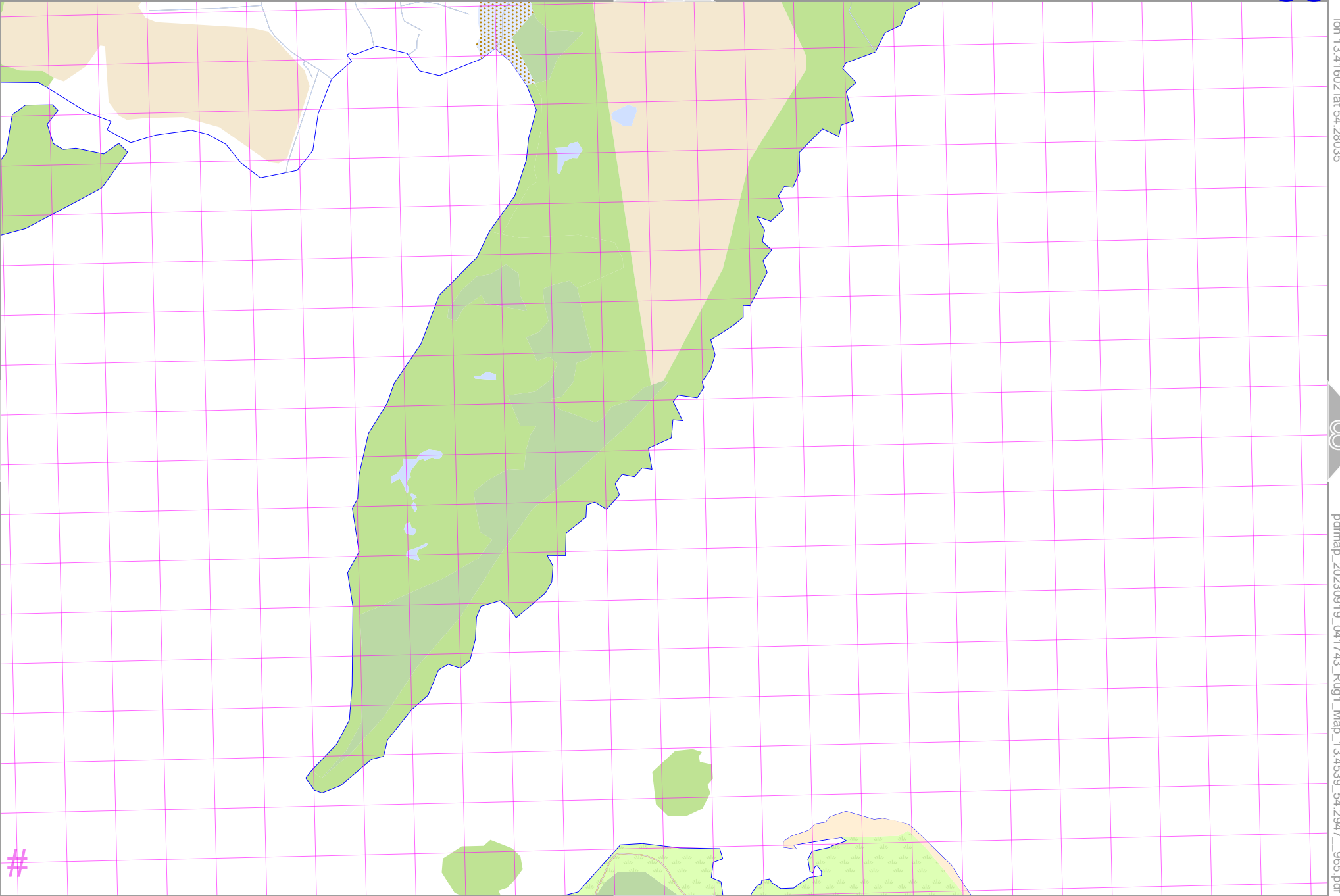
lon 13.37501 lat 54.26418 [nom. scale = 1 / 10000]

#

pdfmap_20230919_041743_Rüg1_Map_13.4539_54.2947_965.pdf

UTM: 33 U easting 394.20 km northing 6014.20 km
UTM-Grid-width = 100m

104



Map data © OpenStreetMap contributors

lon 13.45549 lat 54.28035

lon 13.41448 lat 54.26418 [nom. scale = 1 / 10000]

pdfmap_20230919_041743_Rug1_Map_13.4539_54.2947_965.pdf

#

UTM: 33 U easting 396.80 northing 6014.10 km
UTM-Grid-width = 100m

105



Map data © OpenStreetMap contributors

lon 13.49496 lat 54.28035



lon 13.45395 lat 54.26418 [nom. scale = 1 / 10000]

pdfmap_20230919_041743_Rüg1_Map_13.4539_54.2947_965.pdf

#

Map data © OpenStreetMap contributors

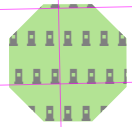
lon 13.53443 lat 54.28035

90

92

lon 13.49342 lat 54.26418 [nom. scale = 1 / 10000]

pdfmap_20230919_041743_Rüg1_Map_13.4539_54.2947_965.pdf



#

UTM: 33 U easting 401.90 km northing 6014.00 km
UTM-Grid-width = 100m

107

Map data © OpenStreetMap contributors

lon 13.57390 lat 54.28035

91

93


lon 13.53290 lat 54.26418 [nom. scale = 1 / 10000]

pdfmap_20230919_041743_Rüg1_Map_13.4539_54.2947_965.pdf

#

UTM: 33 U easting 404.50 km northing 6014.00 km
UTM-Grid-width = 100m

108



Map data © OpenStreetMap contributors

lon 13.61337 lat 54.28035

92

94

lon 13.57237 lat 54.26418 [nom. scale = 1 / 10000]

pdfmap_20230919_041743_Rüg1_Map_13.4539_54.2947_965.pdf

#

UTM: 33 U easting 407.10 km northing 6013.90 km
UTM-Grid-width = 100m

109

Map data © OpenStreetMap contributors

lon 13.65284 lat 54.28035

93


95

lon 13.61184 lat 54.26418 [nom. scale = 1 / 10000]

pdfmap_20230919_041743_Rüg1_Map_13.4539_54.2947_965.pdf

UTM: 33 U easting 409.60 northing 6013.90 km
UTM-Grid-width = 100m

110



Map data © OpenStreetMap contributors

lon 13.69231 lat 54.28035

94

96

lon 13.65131 lat 54.26418 [nom. scale = 1 / 10000]

pdfmap_20230919_041743_Rüg1_Map_13.4539_54.2947_965.pdf

#

111

UTM: 33 U easting 412.20 km northing 6013.80 km
UTM-Grid-width = 100m

Map data © OpenStreetMap contributors

lon 13.73178 lat 54.28035



95

97

lon 13.69078 lat 54.26418 [nom. scale = 1 / 10000]

pdfmap_20230919_041743_Rüg1_Map_13.4539_54.2947_965.pdf

#

UTM: 33 U easting 414.80 km northing 6013.80 km
UTM-Grid-width = 100m

112

81

Map data © OpenStreetMap contributors

lon 13.77126 lat 54.28035

96

lon 13.73025 lat 54.26418 [nom. scale = 1 / 10000]

pdfmap_20230919_041743_Rüg1_Map_134539_542947_965.pdf

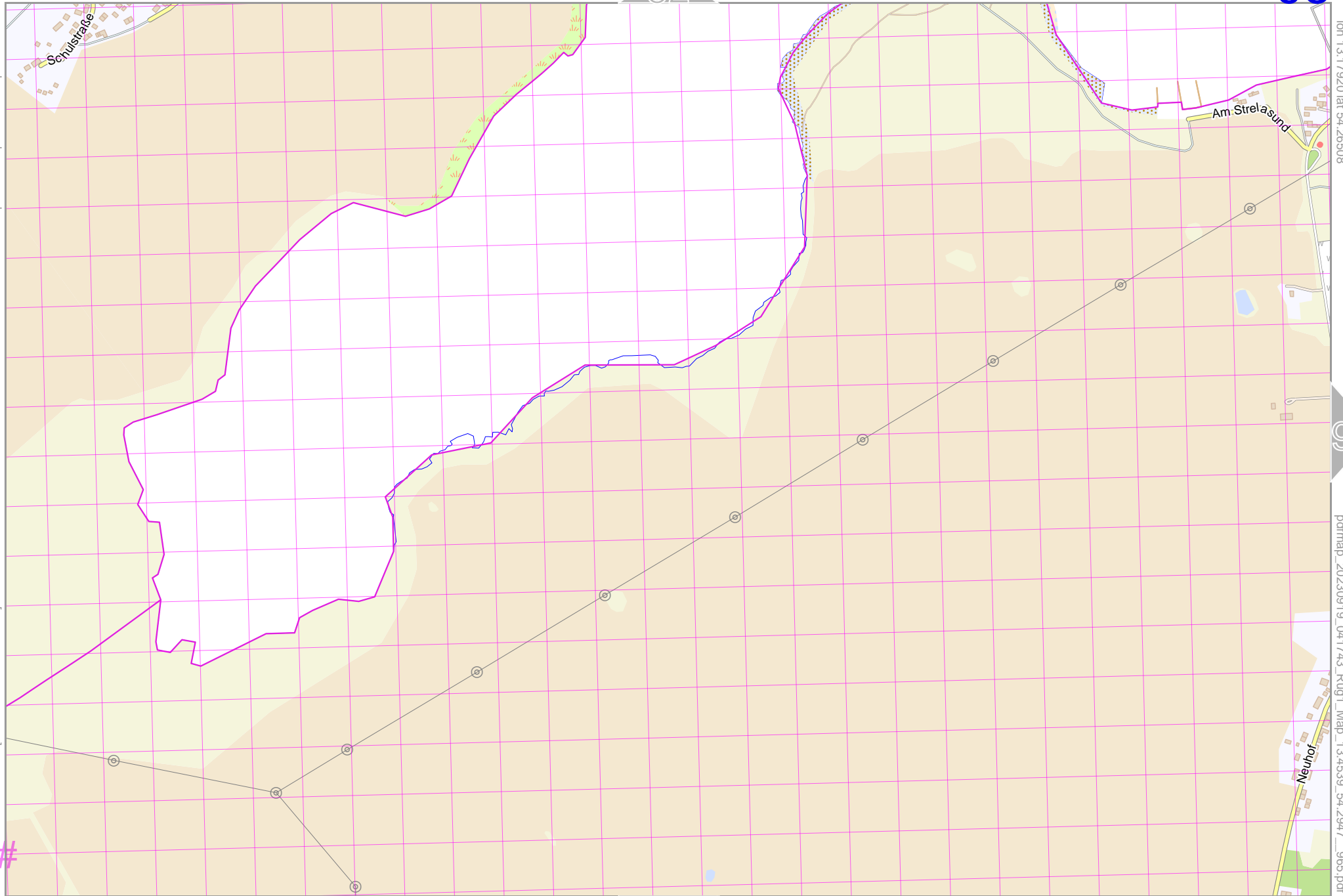
UTM: 33 U easting 417.30 km northing 6013.70 km
UTM-Grid-width = 100m

113

Map data © OpenStreetMap contributors

lon 13.13819 lat 54.24891 [nom. scale = 1 / 10000]

UTM: 33 U easting 378.70 km northing 6012.90 km
UTM-Grid-width = 100m



lon 13.17920 lat 54.26508

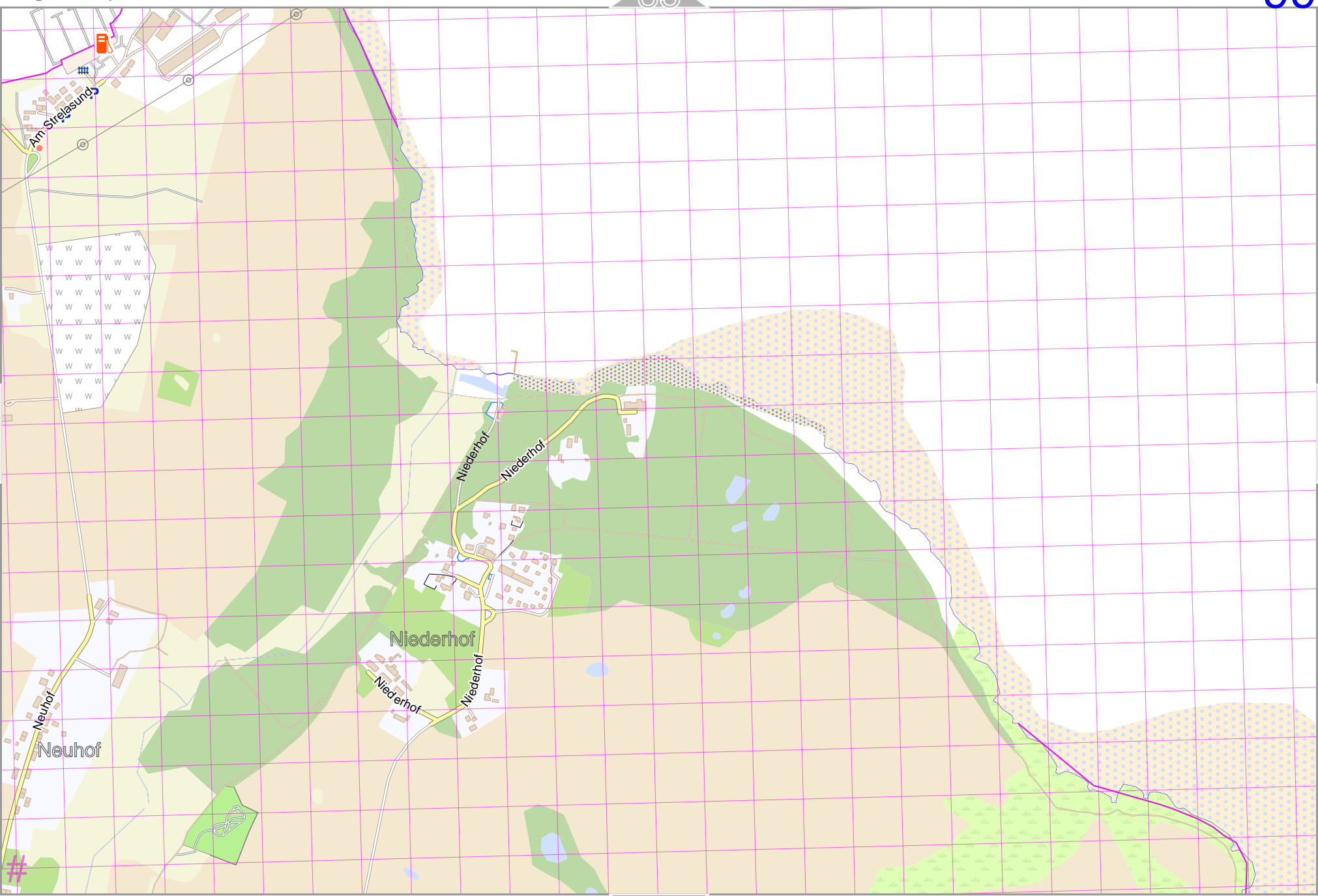
pdfmap_20230919_041743_Rüg1_Map_13.4539_54.2947_965.pdf

Map data © OpenStreetMap contributors

lon 13.21867 lat 54.26508

lon 13.17766 lat 54.24891 [nom. scale = 1 / 10000]

pdfmap_20230919_041743_Rüg1_Map_134539_542947_965.pdf



UTM: 33 U easting 381.30 km northing 6012.80 km
UTM-Grid-width = 100m

84

100

Map data © OpenStreetMap contributors

lon 13.25814 lat 54.26508



101

lon 13.21713 lat 54.24891 [nom. scale = 1 / 10000]

pdfmap_20230919_041743_Rüg1_Map_134539_542947_965.pdf

#

116

UTM: 33 U easting 383.90 km northing 6012.70 km
UTM-Grid-width = 100m



Map data © OpenStreetMap contributors

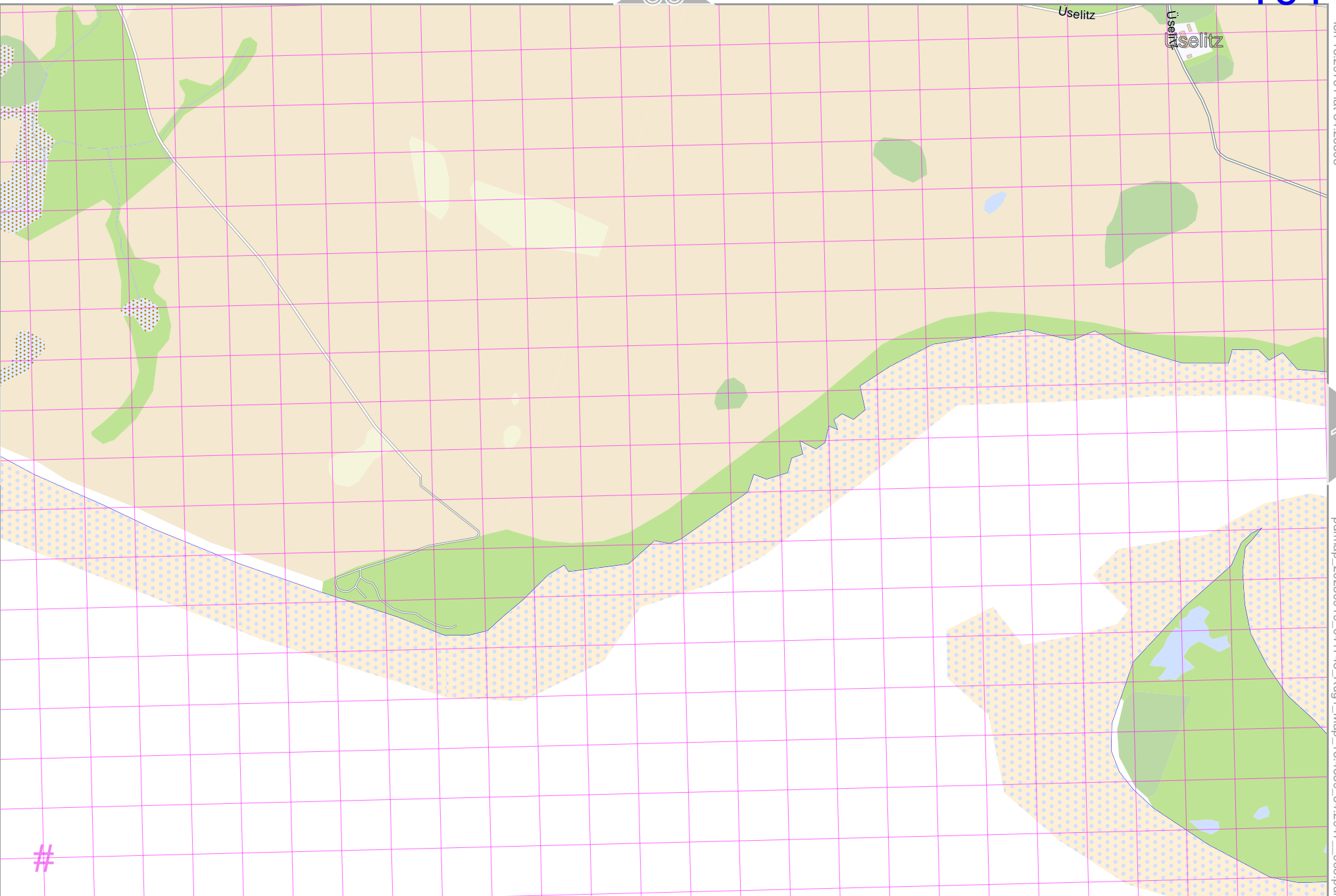
lon 13.29761 lat 54.26508

pdfmap_20230919_041743_Rüg1_Map_134539_542947_965.pdf

lon 13.25660 lat 54.24891 [nom. scale = 1 / 10000]

#

UTM: 33 U easting 386.50 km northing 6012.70 km
UTM-Grid-width = 100m



Map data © OpenStreetMap contributors

lon 13.33708 lat 54.26508

Voßberg

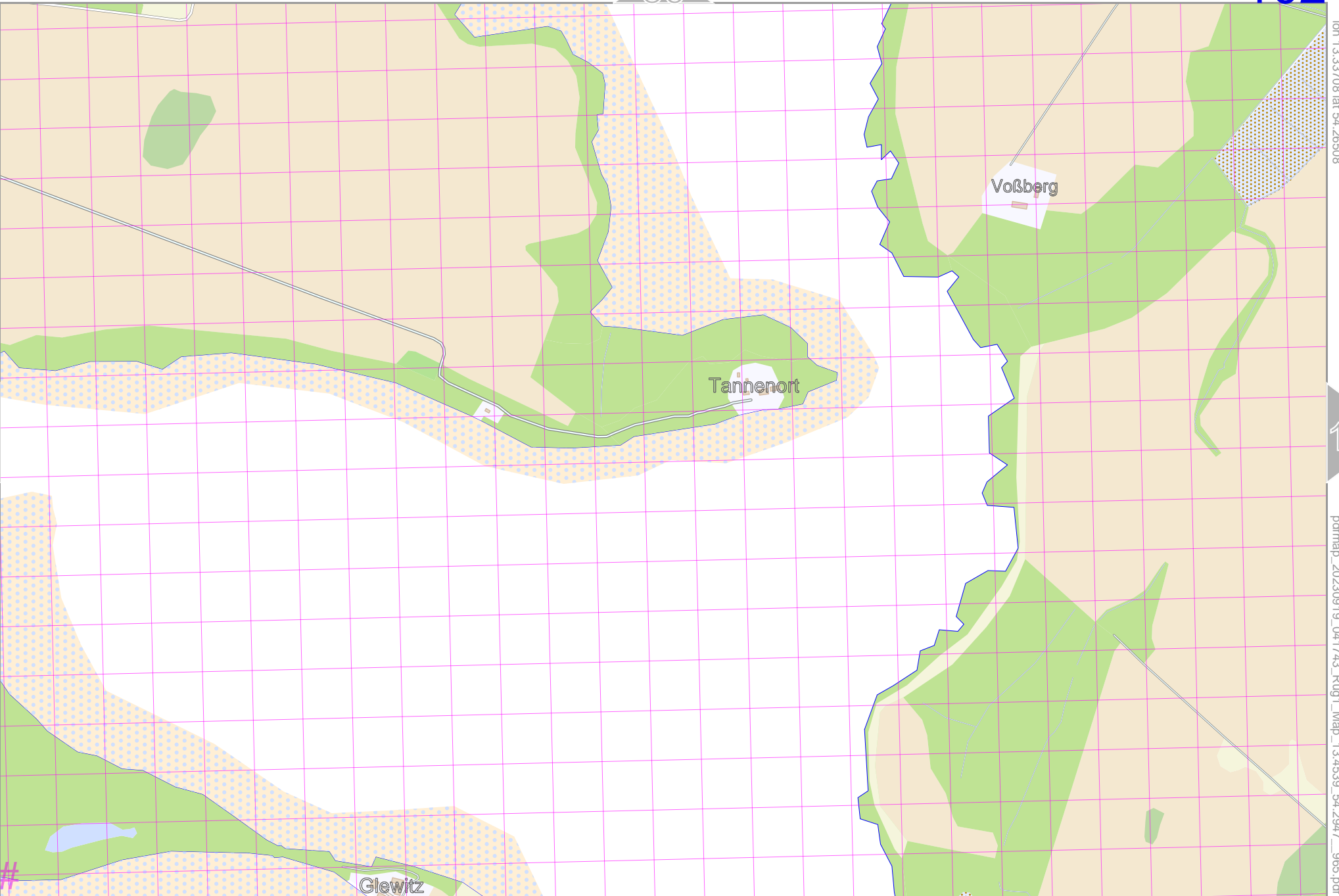
Tannenort

pdfmap_20230919_041743_Rüg1_Map_134539_542947_965.pdf

lon 13.29607 lat 54.24891 [nom. scale = 1 / 10000]

Glewitz

UTM: 33 U easting 389.00 km northing 6012.60 km
UTM-Grid-width = 100m



Map data © OpenStreetMap contributors

lon 13.37655 lat 54.26508

87

104

102

lon 13.33554 lat 54.24891 [nom. scale = 1 / 10000]

pdfmap_20230919_041743_Rüg1_Map_134539_542947_965.pdf

119

#UTM: 33 U easting 391.60 km northing 6012.50 km
UTM-Grid-width = 100m



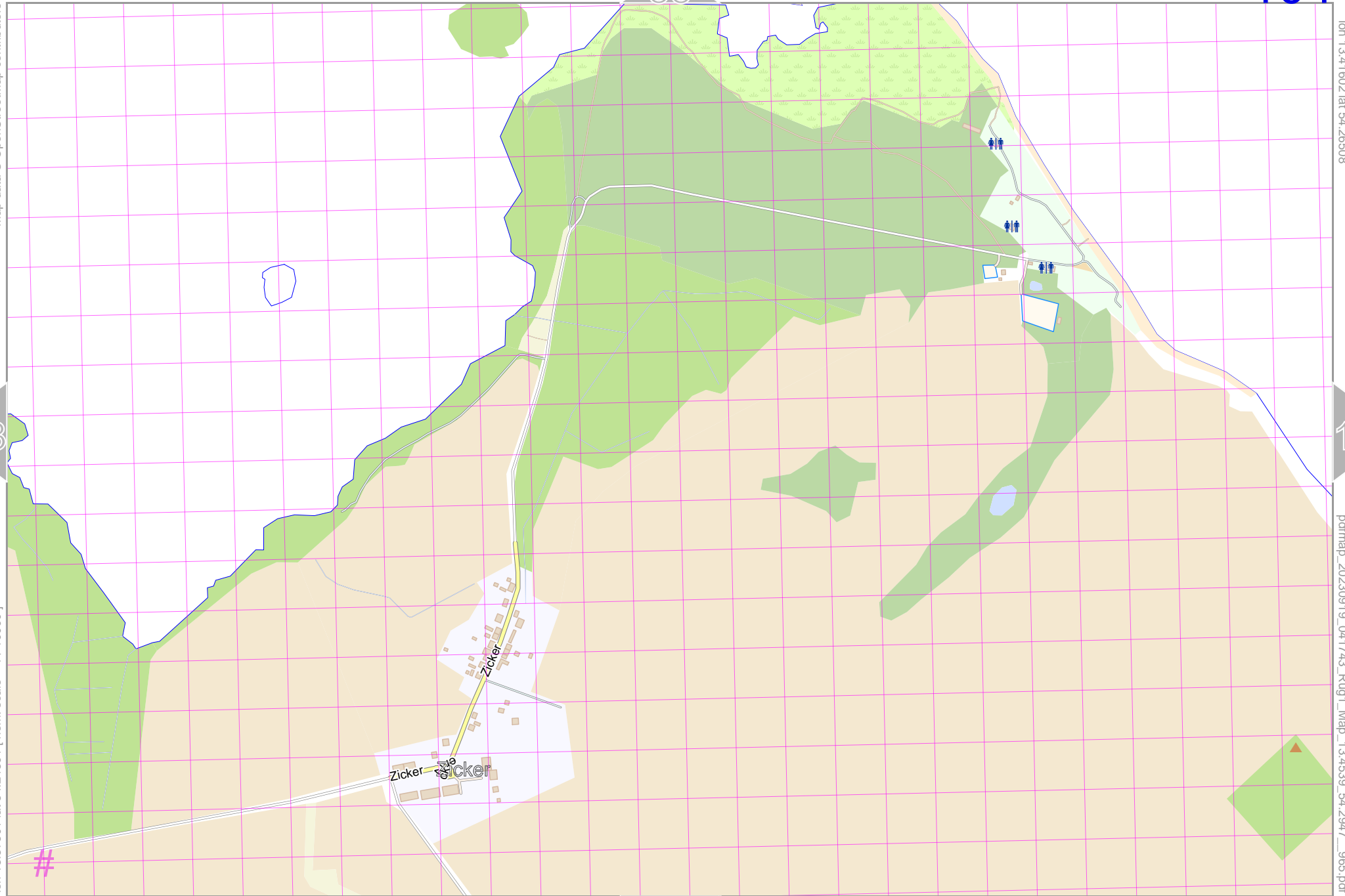
Map data © OpenStreetMap contributors

lon 13.416021 lat 54.26508

lon 13.37501 lat 54.24891 [nom. scale = 1 / 10000]

pdfmap_20230919_041743_Rüg1_Map_13.4539_54.2947_965.pdf

UTM: 33 U easting 394.20 km northing 6012.50 km
UTM-Grid-width = 100m



120

Map data © OpenStreetMap contributors

lon 13.45549 lat 54.26508

104


106

lon 13.41448 lat 54.24891 [nom. scale = 1 / 10000]

pdfmap_20230919_041743_Rüg1_Map_13.4539_54.2947_965.pdf

UTM: 33 U easting 396.70 km northing 6012.40 km
UTM-Grid-width = 100m

121



Map data © OpenStreetMap contributors

lon 13.49496 lat 54.26508

90

107

pdfmap_20230919_041743_Rüg1_Map_13.4539_54.2947_965.pdf

lon 13.45395 lat 54.24891 [nom. scale = 1 / 10000]

#

122

UTM: 33 U easting 399.30 km northing 6012.40 km
UTM-Grid-width = 100m

Map data © OpenStreetMap contributors

lon 13.53443 lat 54.26508

106

108

lon 13.49342 lat 54.24891 [nom. scale = 1 / 10000]

pdfmap_20230919_041743_Rüg1_Map_13.4539_54.2947_965.pdf

#

123

UTM: 33 U easting 401.90 km northing 6012.30 km
UTM-Grid-width = 100m

Map data © OpenStreetMap contributors

lon 13.57390 lat 54.26508

107

109

lon 13.53290 lat 54.24891 [nom. scale = 1 / 10000]

pdfmap_20230919_041743_Rüg1_Map_13.4539_54.2947_965.pdf

#

Map data © OpenStreetMap contributors

lon 13.61337 lat 54.26508

108

110

lon 13.57237 lat 54.24891 [nom. scale = 1 / 10000]

pdfmap_20230919_041743_Rüg1_Map_13.4539_54.2947_965.pdf

#

UTM: 33 U easting 407.00 km northing 6012.20 km
UTM-Grid-width = 100m

125

Map data © OpenStreetMap contributors

lon 13.65284 lat 54.26508

109

111

lon 13.61184 lat 54.24891 [nom. scale = 1 / 10000]

pdfmap_20230919_041743_Rüg1_Map_13.4539_54.2947_965.pdf

#

Rüg1_Map

top

95

111

Map data © OpenStreetMap contributors

lon 13.69231 lat 54.26508

110

112

lon 13.65131 lat 54.24891 [nom. scale = 1 / 10000]

pdfmap_20230919_041743_Rüg1_Map_134539_542947_965.pdf

#

127

UTM: 33 U easting 412.20 km northing 6012.10 km
UTM-Grid-width = 100m

Map data © OpenStreetMap contributors

lon 13.73178 lat 54.26508

111

113

lon 13.69078 lat 54.24891 [nom. scale = 1 / 10000]

pdfmap_20230919_041743_Rüg1_Map_13.4539_54.2947_965.pdf

UTM: 33 U easting 414.70 km northing 6012.10 km
UTM-Grid-width = 100m

Map data © OpenStreetMap contributors

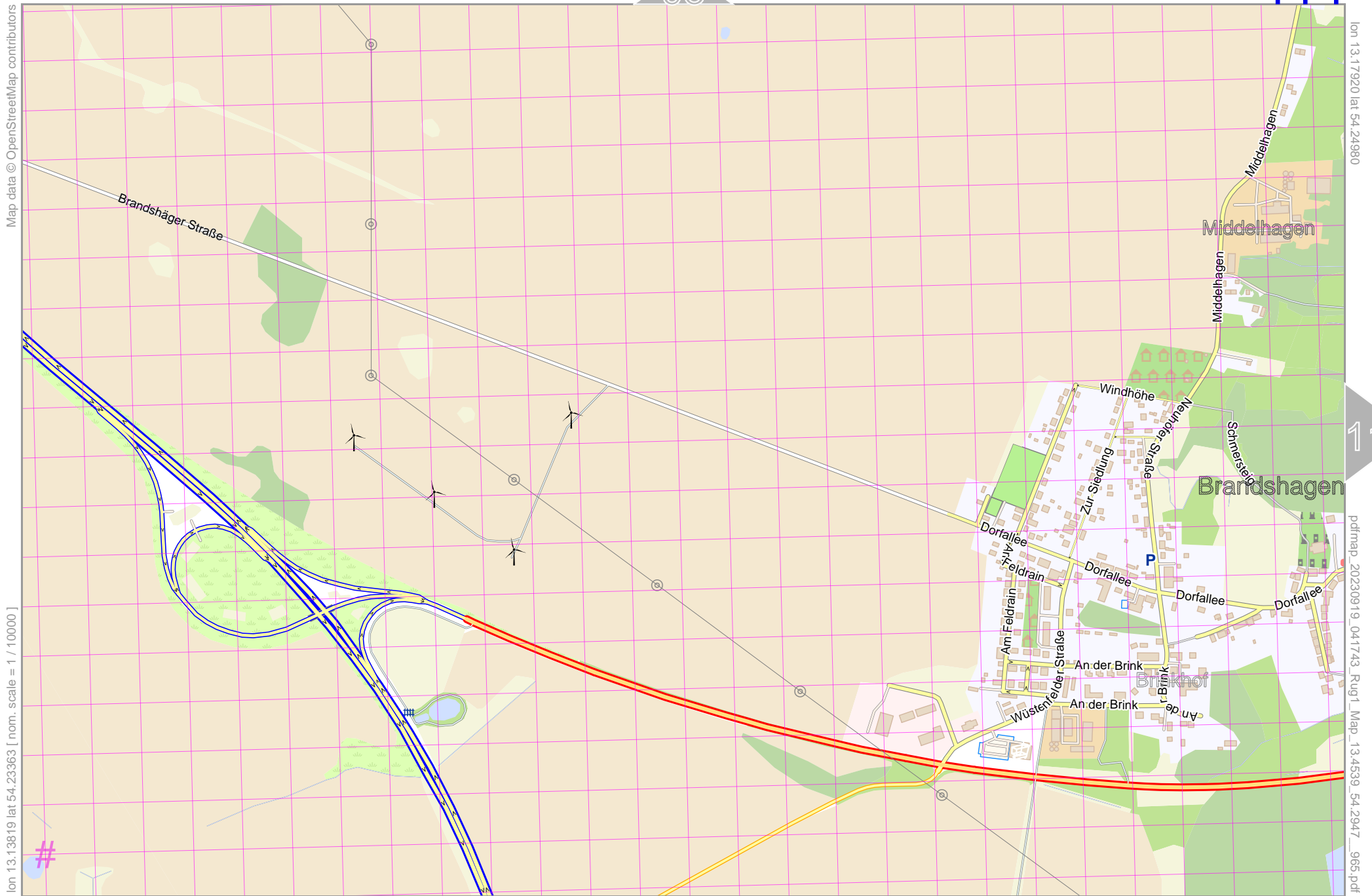
lon 13.77126 lat 54.26508

lon 13.73025 lat 54.24891 [nom. scale = 1 / 10000]

pdfmap_20230919_041743_Rüg1_Map_13.4539_54.2947_965.pdf

#

UTM: 33 U easting 417.30 km northing 6012.00 km
UTM-Grid-width = 100m



Map data © OpenStreetMap contributors

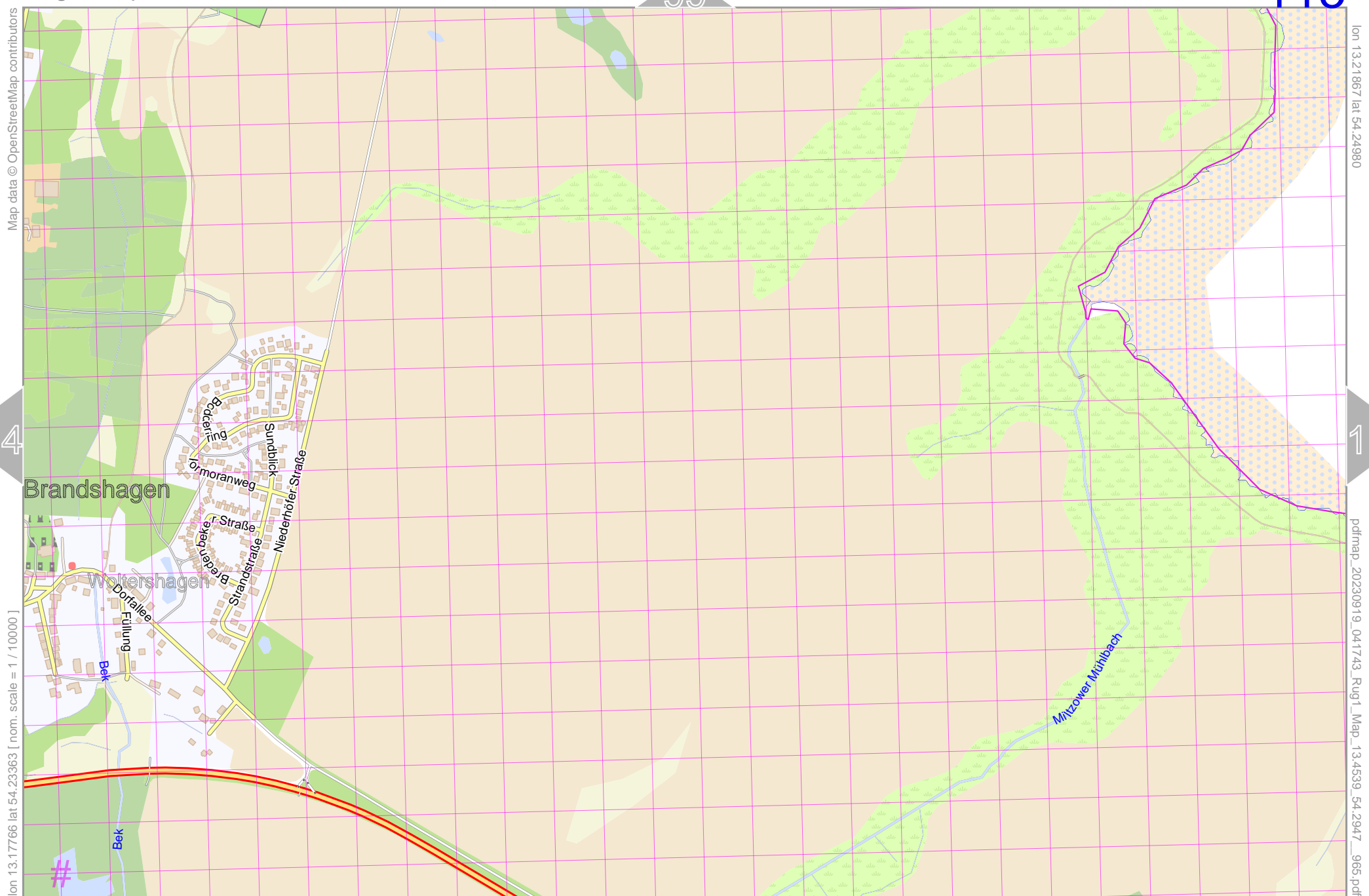
lon 13.13819 lat 54.23363 [nom. scale = 1 / 10000]

lon 13.17920 lat 54.24980

115

pdfmap_20230919_041743_Rüg1_Map_134539_542947_965.pdf

UTM: 33 U easting 378.70 km northing 6011.20 km
UTM-Grid-width = 100m



Map data © OpenStreetMap contributors

lon 13.21867 lat 54.24980

lon 13.17766 lat 54.23363 [nom. scale = 1 / 10000]

pdfmap_20230919_041743_Rüg1_Map_134539_542947_965.pdf

UTM: 33 U easting 381.30 km northing 6011.10 km
UTM-Grid-width = 100m

Map data © OpenStreetMap contributors

lon 13.25814 lat 54.24980

115

117

lon 13.21713 lat 54.23363 [nom. scale = 1 / 10000]

pdfmap_20230919_041743_Rüg1_Map_134539_542947_965.pdf

Neidenhof
Neidenhof

UTM: 33 U easting 383.80 km northing 6011.00 km
UTM-Grid-width = 100m



Map data © OpenStreetMap contributors

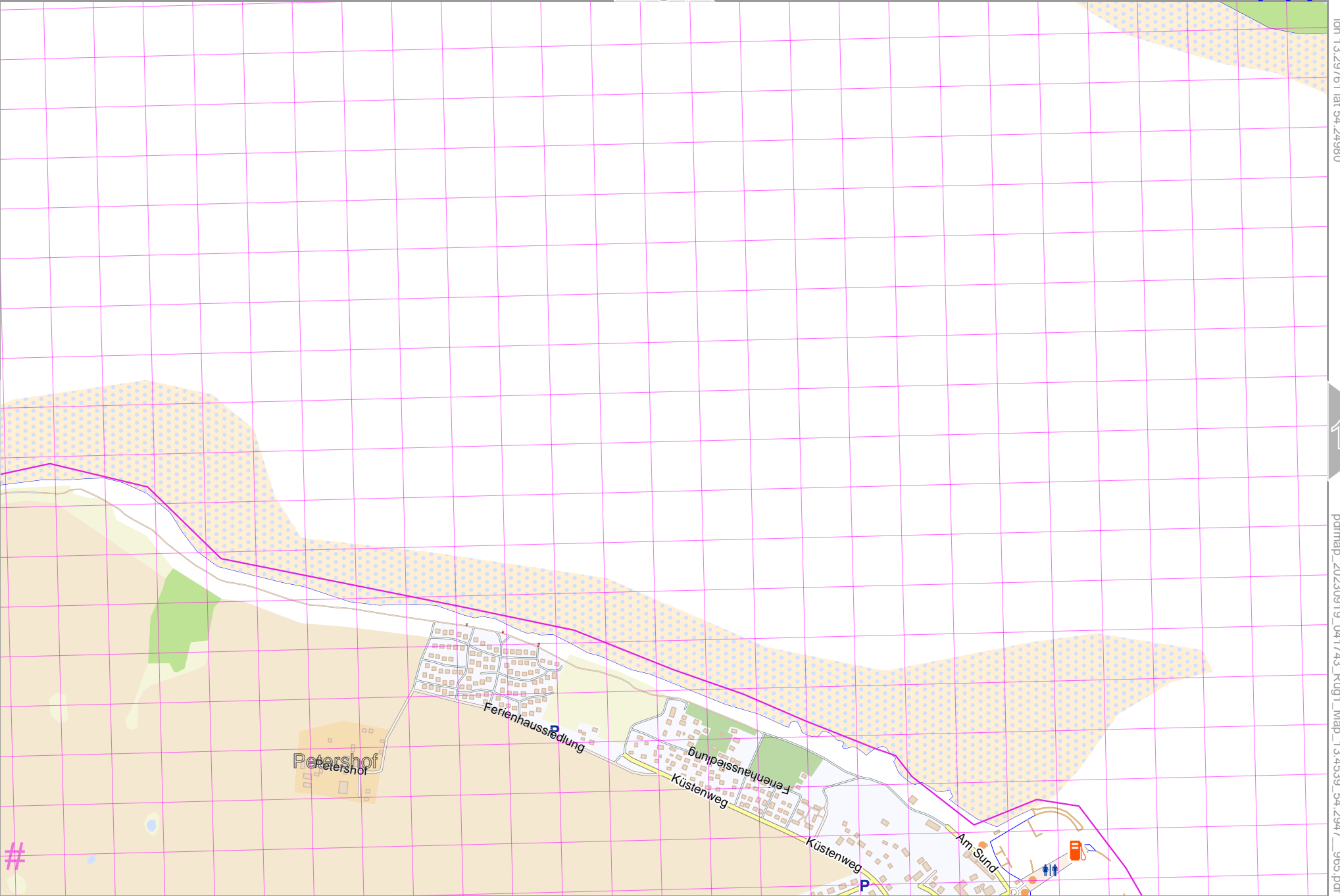
lon 13.29761 lat 54.24980

lon 13.25660 lat 54.23363 [nom. scale = 1 / 10000]

pdfmap_20230919_041743_Rüg1_Map_13.4539_54.2947_965.pdf

116

118



UTM: 33 U easting 386.40 km northing 6011.00 km
UTM-Grid-width = 100m

Map data © OpenStreetMap contributors

lon 13.33708 lat 54.24980

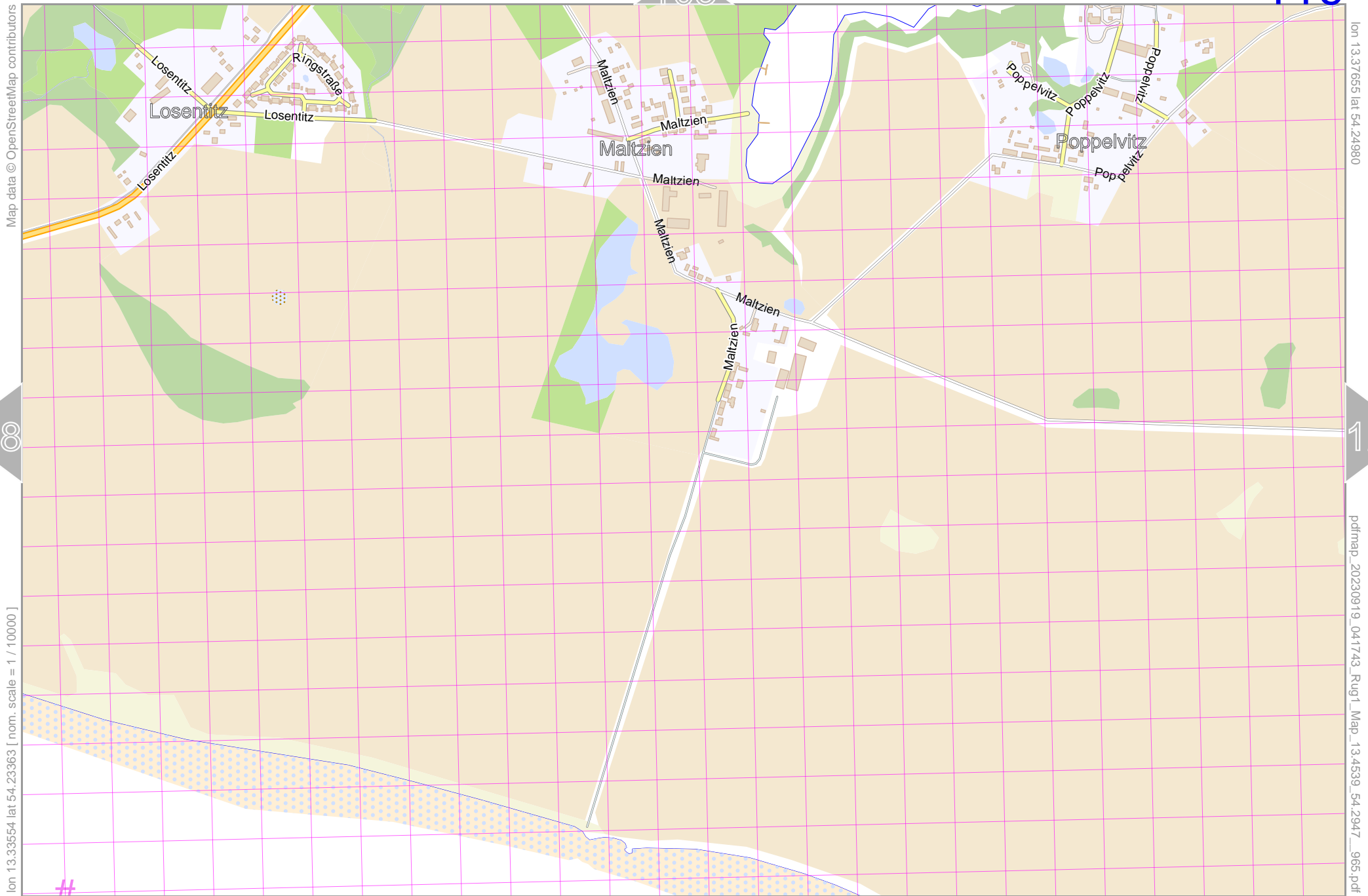
lon 13.29607 lat 54.23363 [nom. scale = 1 / 10000]

pdfmap_20230919_041743_Rüg1_Map_13.4539_54.2947_965.pdf

#

UTM: 33 U easting 389.00 km northing 6010.90 km
UTM-Grid-width = 100m





Map data © OpenStreetMap contributors

lon 13.37655 lat 54.24980

lon 13.33554 lat 54.23363 [nom. scale = 1 / 10000]

pdfmap_20230919_041743_Rüg1_Map_134539_542947_965.pdf

UTM 33 U easting 391.60 km northing 6010.80 km
UTM-Grid-width = 100m

Map data © OpenStreetMap contributors

lon 13.41602 lat 54.24980

lon 13.37501 lat 54.23363 [nom. scale = 1 / 10000]

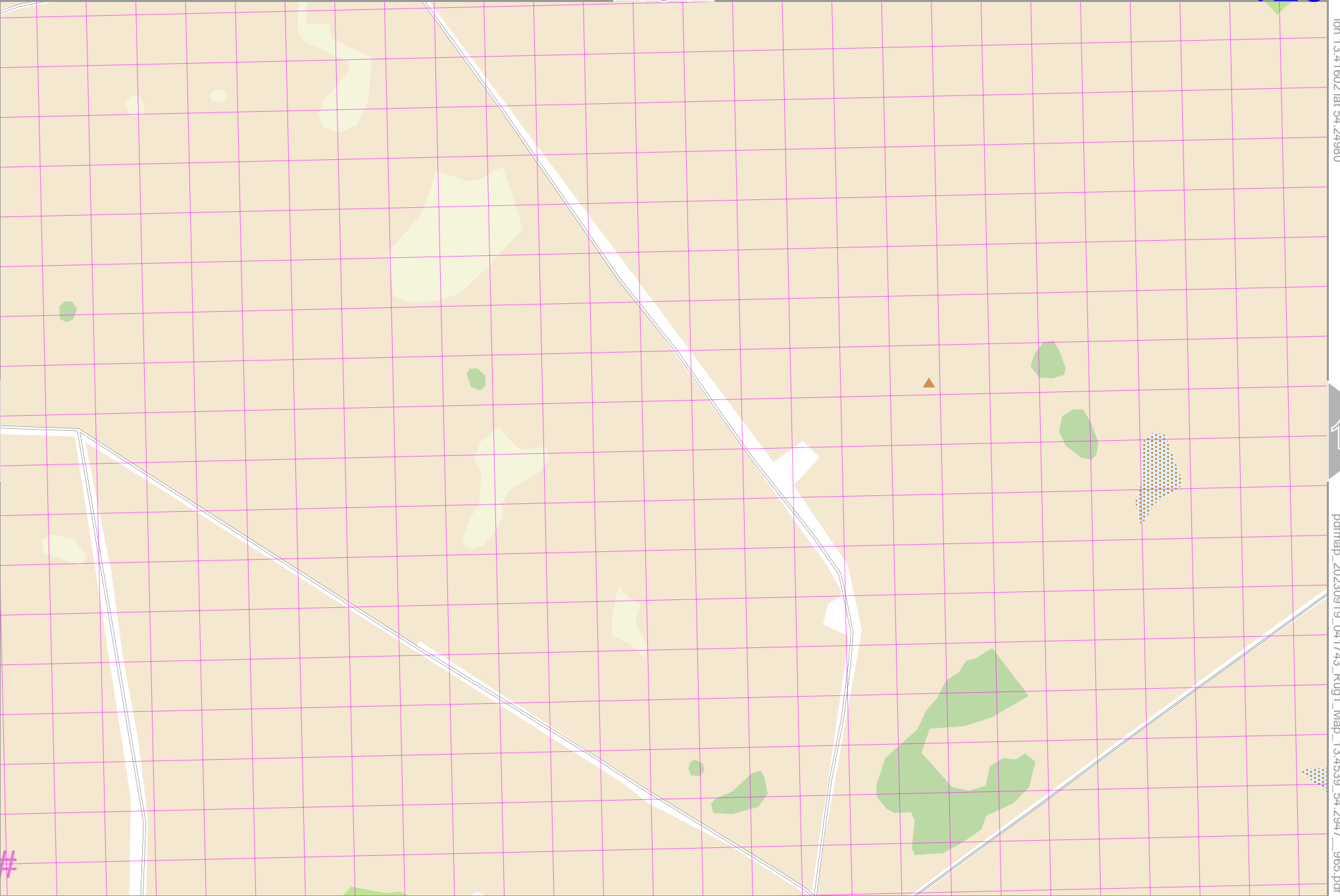
pdfmap_20230919_041743_Rüg1_Map_13.4539_54.2947_965.pdf

UTM: 33 U easting 394.10 km northing 6010.80 km
UTM-Grid-width = 100m

119

121

#



Map data © OpenStreetMap contributors

lon 13.45549 lat 54.24980

lon 13.41448 lat 54.23363 [nom. scale = 1 / 10000]

pdfmap_20230919_041743_Rug1_Map_13.4539_54.2947_965.pdf

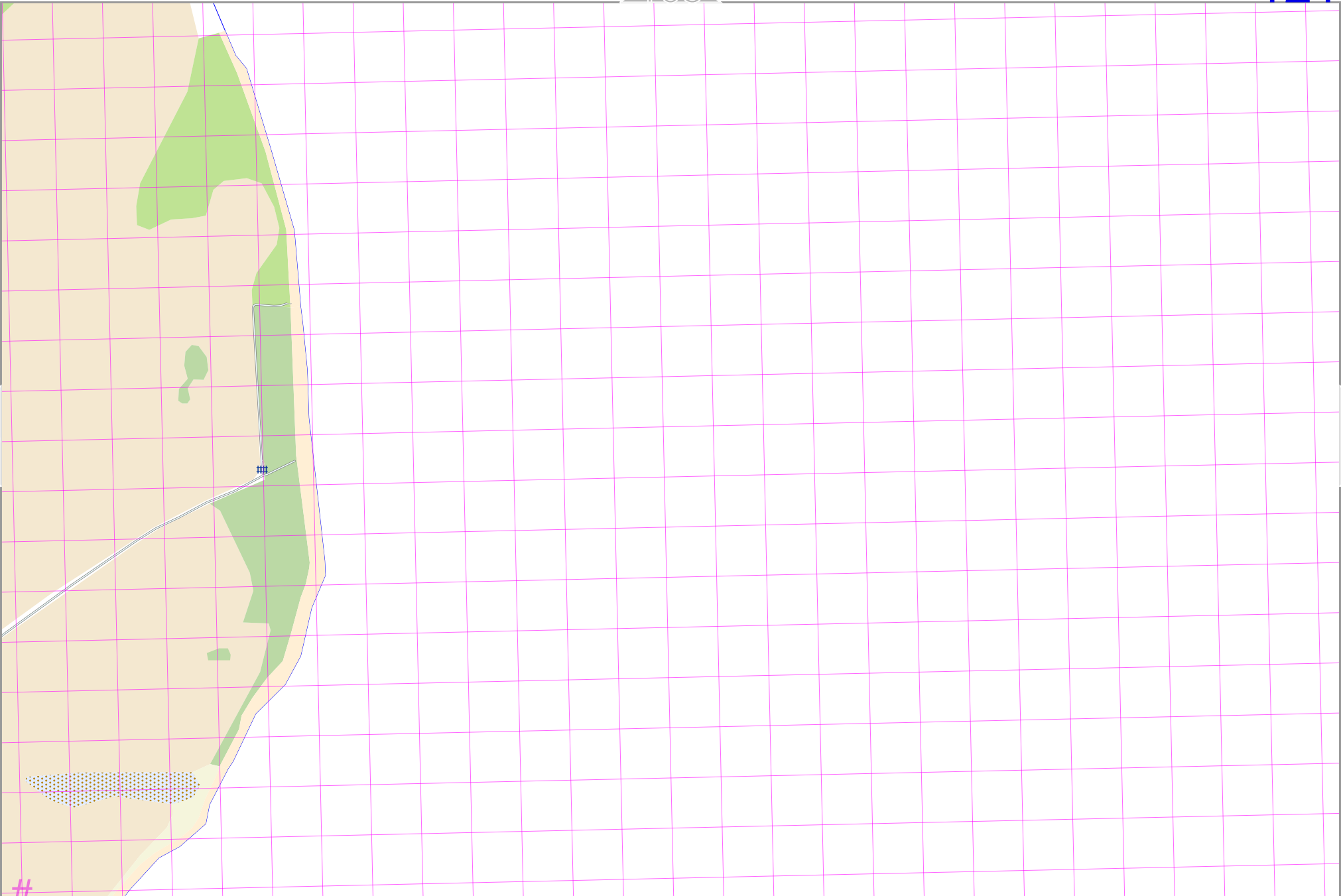
120

122

#

UTM: 33 U easting 396.70 km northing 6010.70 km

UTM-Grid-width = 100m



Map data © OpenStreetMap contributors

lon 13.49496 lat 54.24980

121

123

lon 13.45395 lat 54.23363 [nom. scale = 1 / 10000]

pdfmap_20230919_041743_Rüg1_Map_13.4539_54.2947_965.pdf

#

UTM: 33 U easting 399.30 km northing 6010.70 km
UTM-Grid-width = 100m

Map data © OpenStreetMap contributors

lon 13.53443 lat 54.24980

122

124

lon 13.49342 lat 54.23363 [nom. scale = 1 / 10000]

pdfmap_20230919_041743_Rüg1_Map_13.4539_54.2947_965.pdf

#

UTM: 33 U easting 401.90 km northing 6010.60 km
UTM-Grid-width = 100m

Map data © OpenStreetMap contributors

lon 13.57390 lat 54.24980

lon 13.53290 lat 54.23363 [nom. scale = 1 / 10000]

pdfmap_20230919_041743_Rüg1_Map_13.4539_54.2947_965.pdf

123

125

#

UTM: 33 U easting 404.40 km northing 6010.60 km

UTM-Grid-width = 100m

Map data © OpenStreetMap contributors

lon 13.61337 lat 54.24980

124

126

lon 13.57237 lat 54.23363 [nom. scale = 1 / 10000]

pdfmap_20230919_041743_Rüg1_Map_13.4539_54.2947_965.pdf

#

UTM: 33 U easting 407.00 km northing 6010.50 km
UTM-Grid-width = 100m



Map data © OpenStreetMap contributors

lon 13.65284 lat 54.24980

125

127

lon 13.61184 lat 54.23363 [nom. scale = 1 / 10000]

pdfmap_20230919_041743_Rüg1_Map_13.4539_54.2947_965.pdf

#

UTM: 33 U easting 409.60 km northing 6010.50 km
UTM-Grid-width = 100m

Map data © OpenStreetMap contributors

lon 13.69231 lat 54.24980

lon 13.65131 lat 54.23363 [nom. scale = 1 / 10000]

pdfmap_20230919_041743_Rüg1_Map_13.4539_54.2947_965.pdf



126

128

UTM: 33 U easting 412.10 km northing 6010.40 km
UTM-Grid-width = 100m

Map data © OpenStreetMap contributors

lon 13.73178 lat 54.24980

lon 13.69078 lat 54.23363 [nom. scale = 1 / 10000]

pdfmap_20230919_041743_Rüg1_Map_134539_542947_965.pdf

127

129

#

UTM: 33 U easting 414.70 km northing 6010.40 km
UTM-Grid-width = 100m

Map data © OpenStreetMap contributors

lon 13.77126 lat 54.24980

lon 13.73025 lat 54.23363 [nom. scale = 1 / 10000]

pdfmap_20230919_041743_Rüg1_Map_13.4539_54.2947_965.pdf

#

UTM: 33 U easting 417.30 km northing 6010.30 km

UTM-Grid-width = 100m