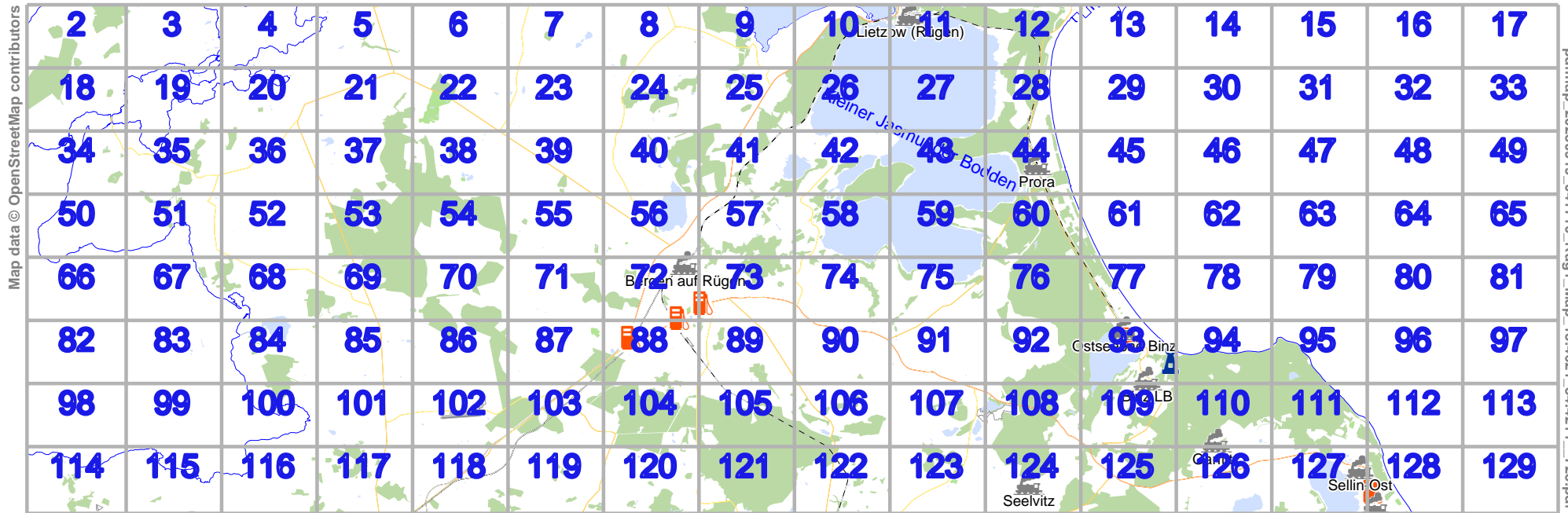


Rüg1_Map

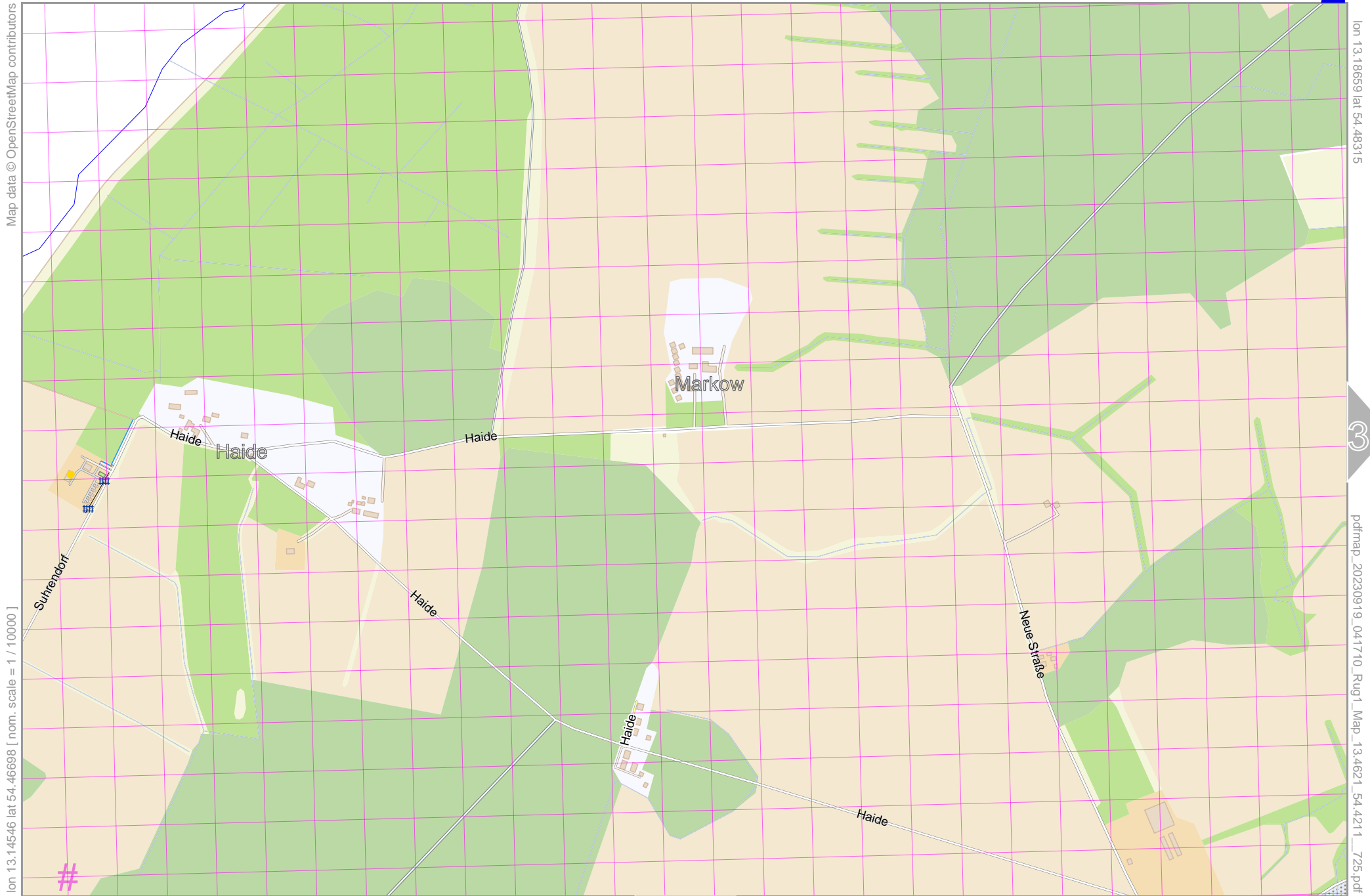
lon 13.78047 lat 54.48315



Map data © OpenStreetMap contributors

pdfmap_20230919_041710_Rüg1_Map_13.4621_54.4211_725.pdf

lon 13.14546 lat 54.36007
[nom. scale = 1 / 160000]



Map data © OpenStreetMap contributors

lon 13.18659 lat 54.48315

lon 13.14546 lat 54.46698 [nom. scale = 1 / 10000]

pdfmap_20230919_041710_Rüg1_Map_13.14621_54.4211_725.pdf

UTM: 33 U easting 379.90 km northing 6037.10 km
UTM-Grid-width = 100m

18

Map data © OpenStreetMap contributors

lon 13.22618 lat 54.48315

2

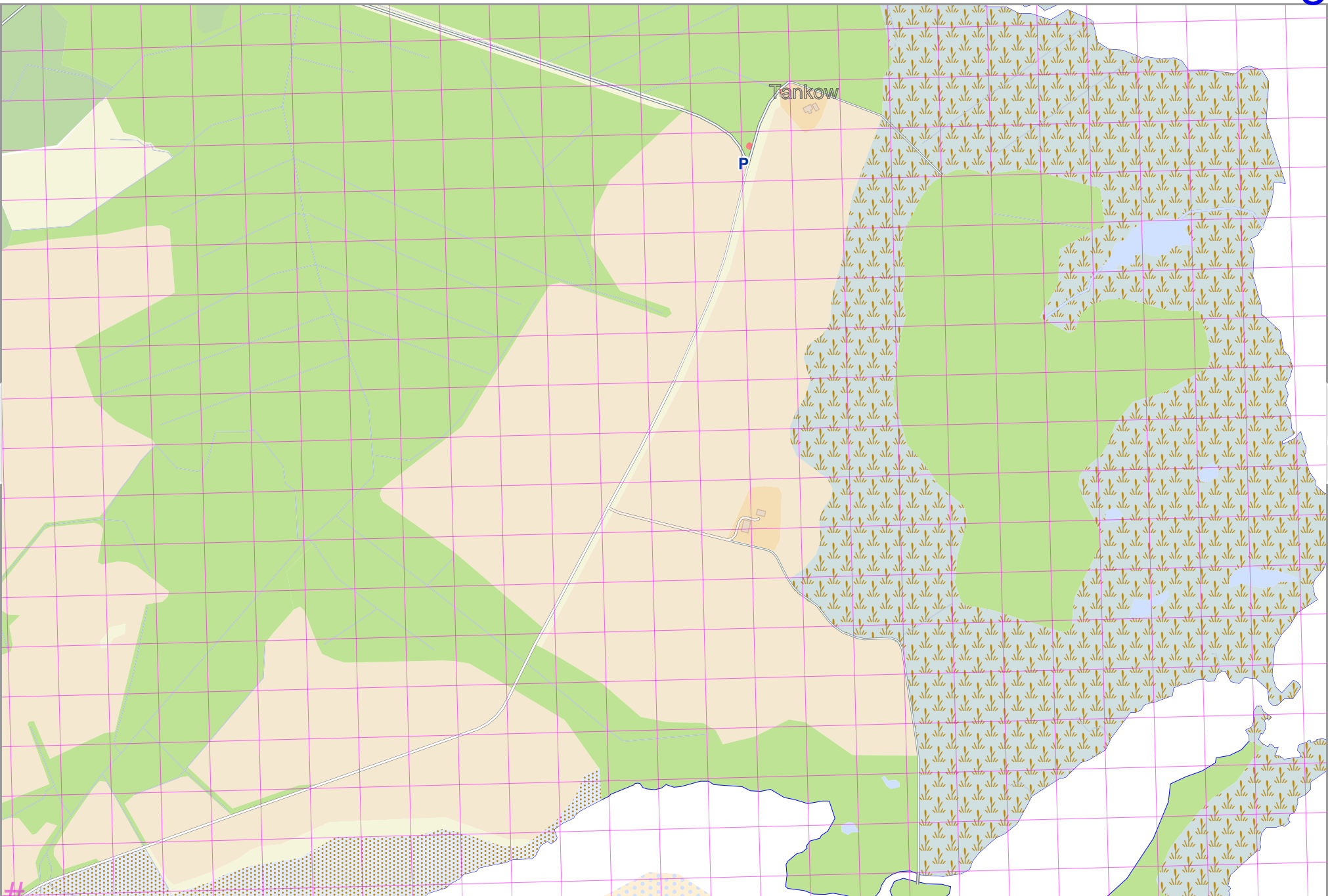
4

lon 13.18505 lat 54.46698 [nom. scale = 1 / 10000]

pdfmap_20230919_041710_Rüg1_Map_134621_544211_725.pdf

UTM: 33 U easting 382.40 km northing 6037.00 km
UTM-Grid-width = 100m

19



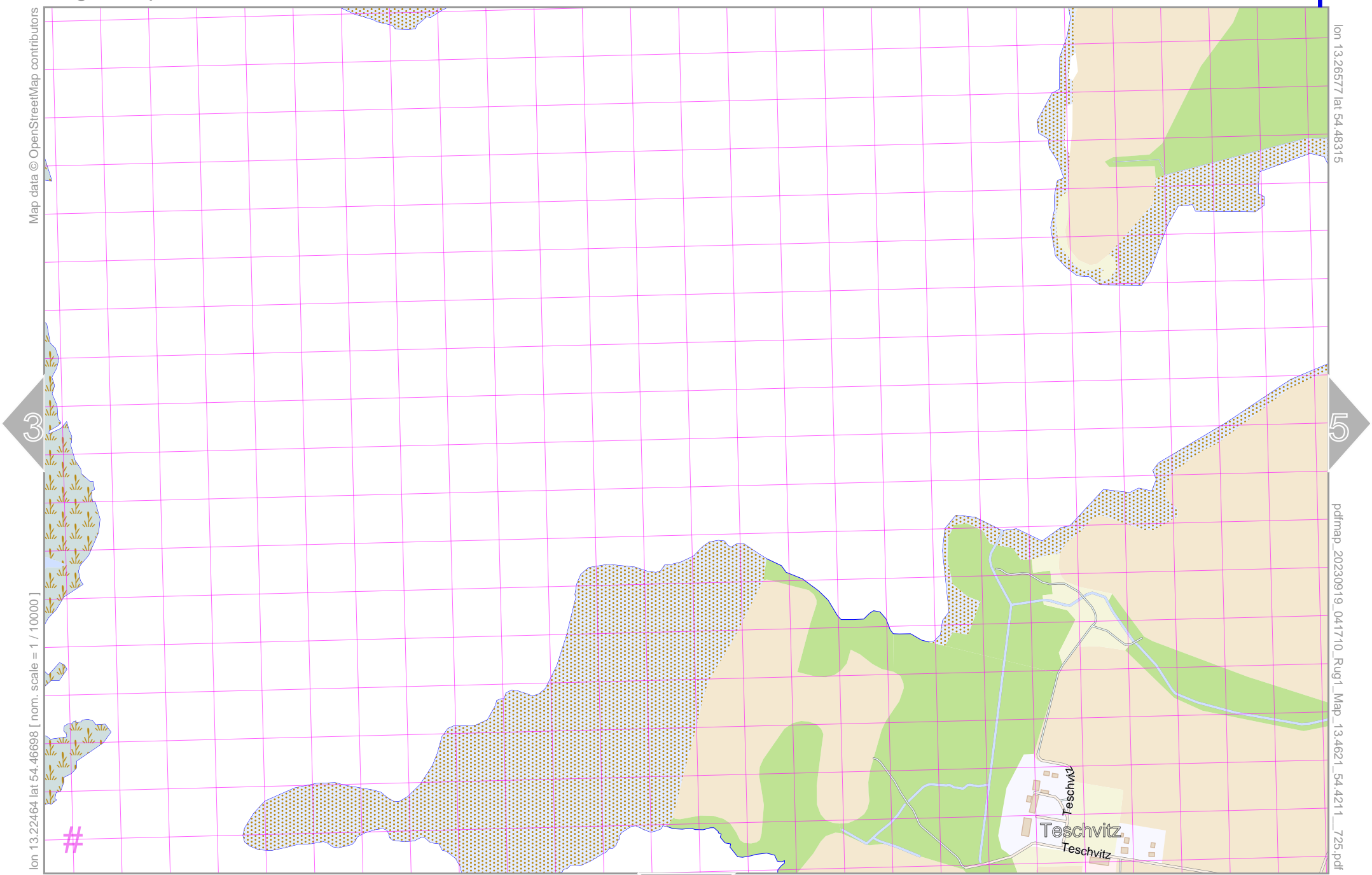
Map data © OpenStreetMap contributors

lon 13.26577 lat 54.48315

lon 13.22464 lat 54.46698 [nom. scale = 1 / 10000]

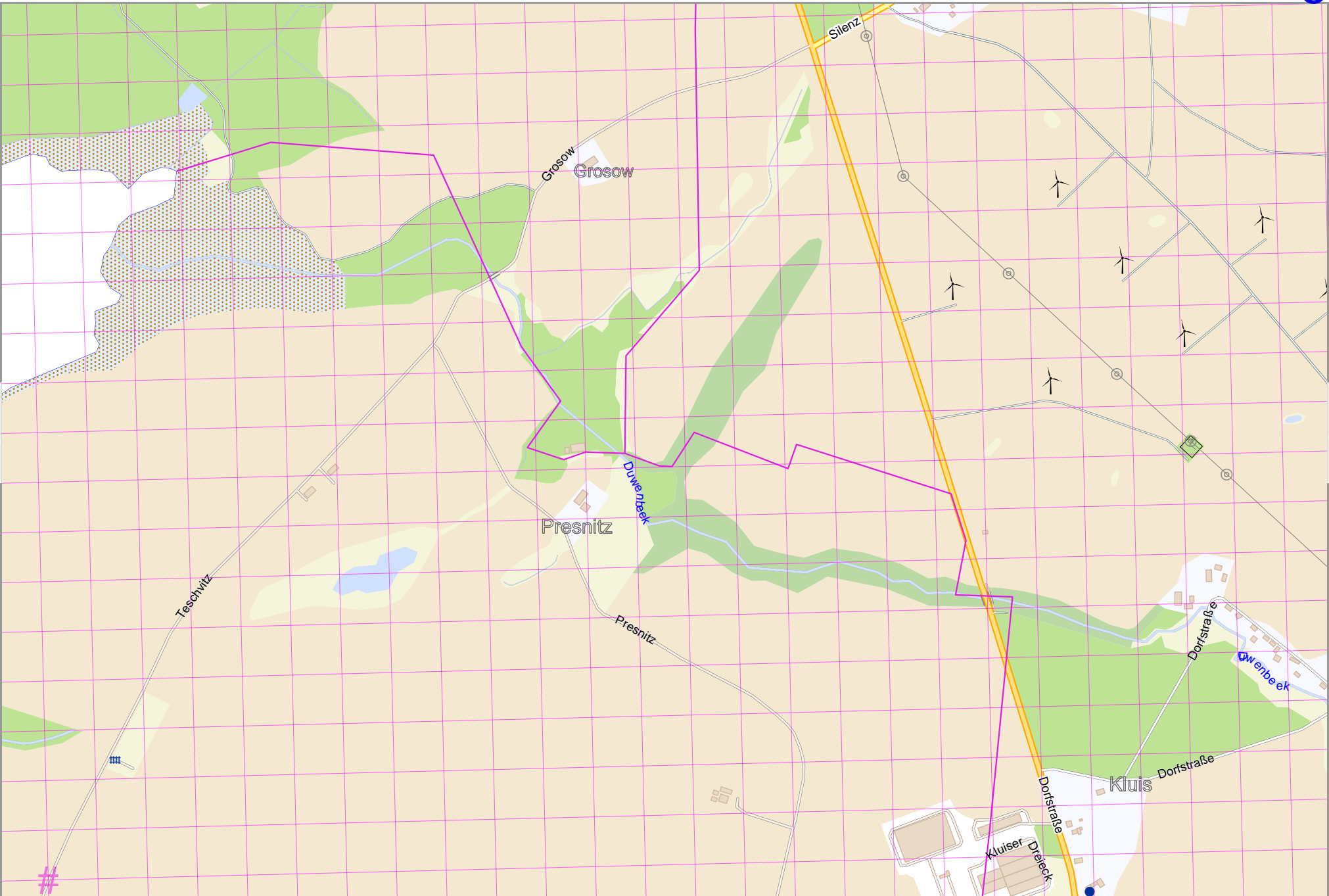
pdfmap_20230919_041710_Rüg1_Map_134621_544211_725.pdf

UTM: 33 U easting 385.00 km northing 6037.00 km
UTM-Grid-width = 100m



Map data © OpenStreetMap contributors

lon 13.26423 lat 54.46698 [nom. scale = 1 / 10000]



4

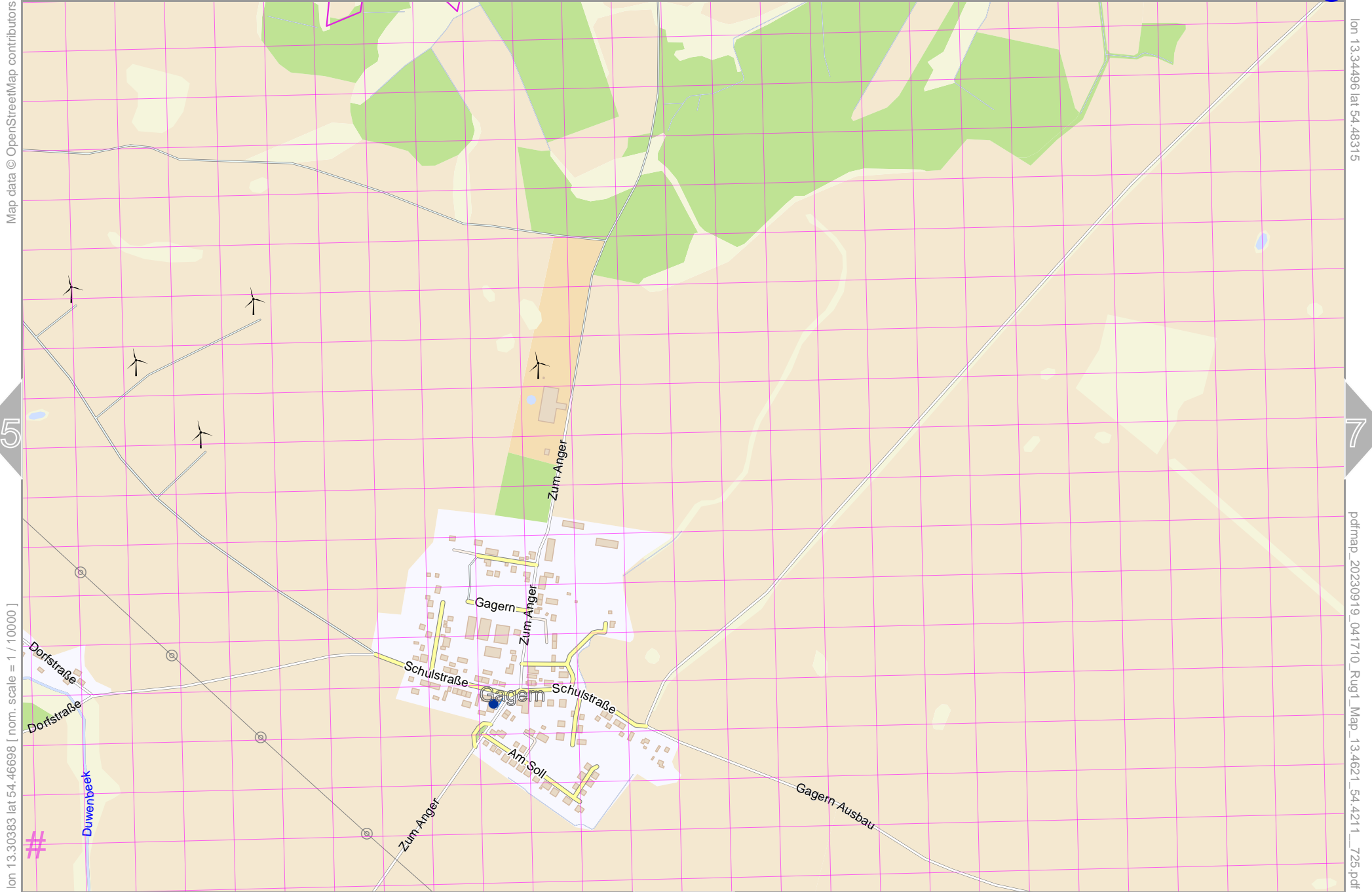
6

UTM: 33 U easting 387.60 km northing 6036.90 km
UTM-Grid-width = 100m

21

lon 13.30537 lat 54.48315

pdfmap_20230919_041710_Rüg1_Map_134621_544211_725.pdf

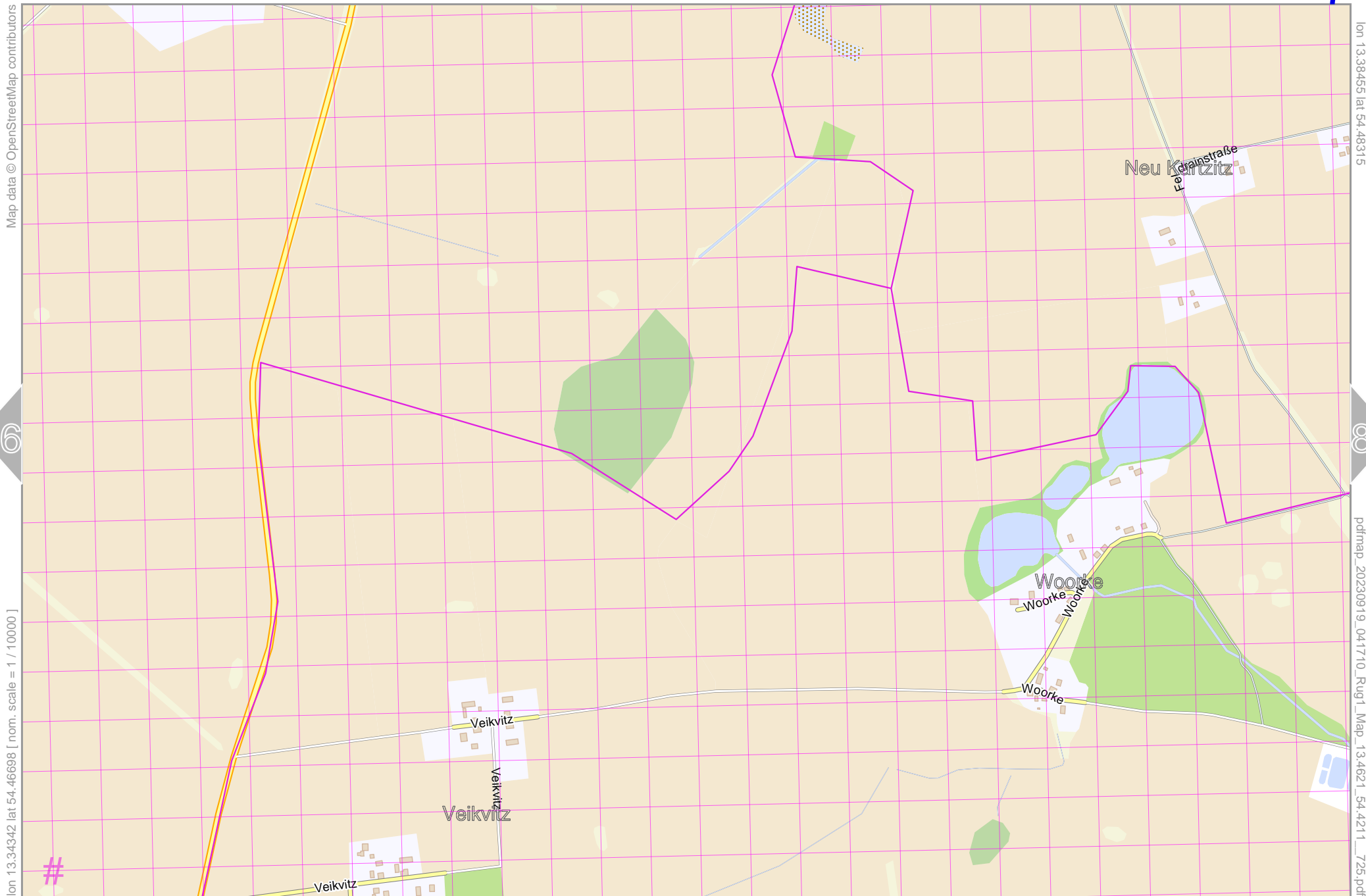


lon 13.30383 lat 54.46698 [nom. scale = 1 / 10000]

lon 13.34496 lat 54.48315

pdfmap_20230919_041710_Rüg1_Map_13.4621_54.4211_725.pdf

UTM: 33 U easting 390.10 km northing 6036.90 km
UTM-Grid-width = 100m



Map data © OpenStreetMap contributors

lon 13.34342 lat 54.46698 [nom. scale = 1 / 10000]

lon 13.38455 lat 54.48315

pdfmap_20230919_041710_Rüg1_Map_134621_544211_725.pdf

#

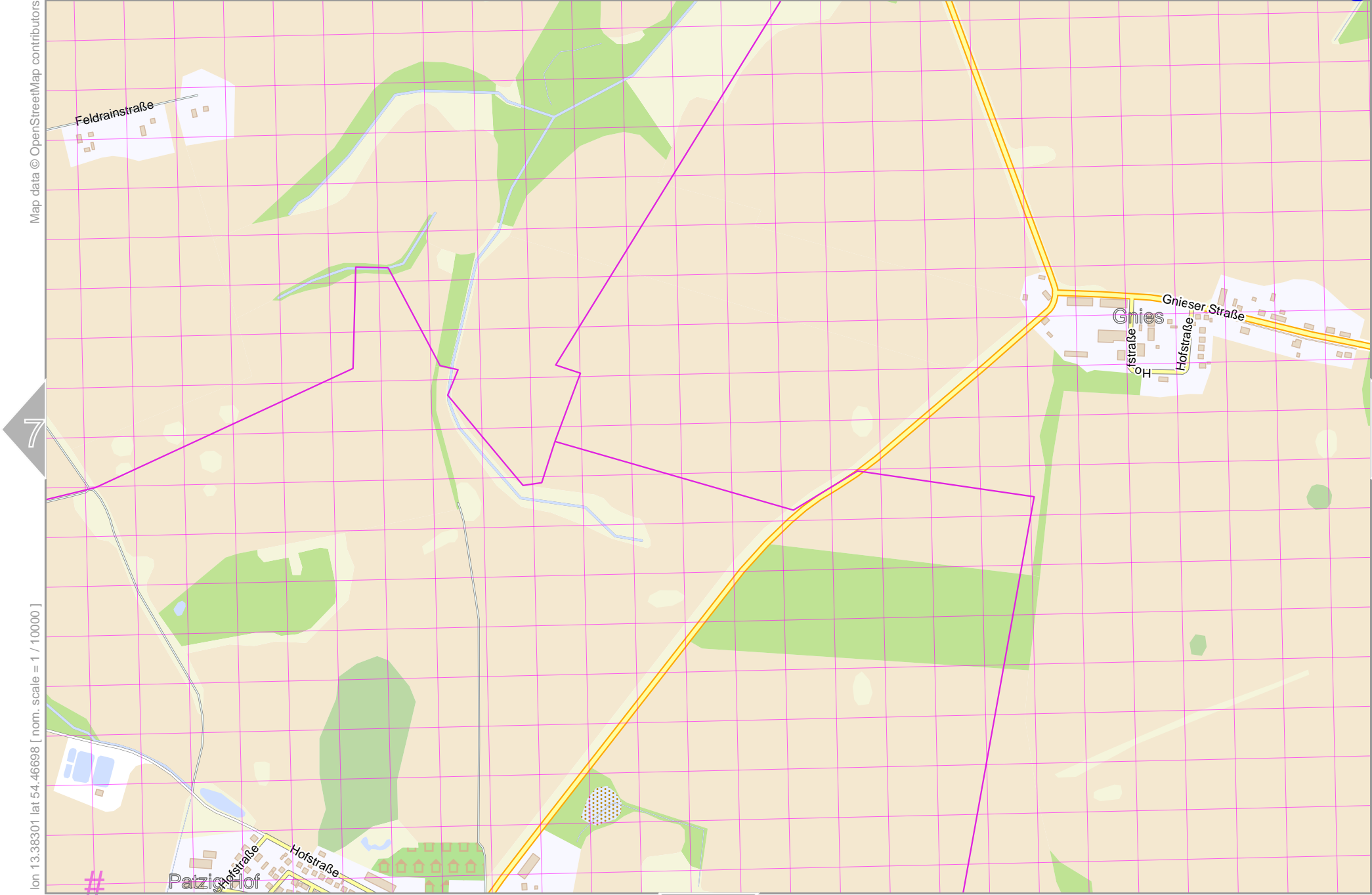
23

UTM: 33 U easting 392.70 km northing 6036.80 km
UTM-Grid-width = 100m

Rüg1_Map

Map data © OpenStreetMap contributors

lon 13.42414 lat 54.48315



lon 13.38301 lat 54.46698 [nom. scale = 1 / 10000]

pdfmap_20230919_041710_Rüg1_Map_13.4621_54.4211_725.pdf

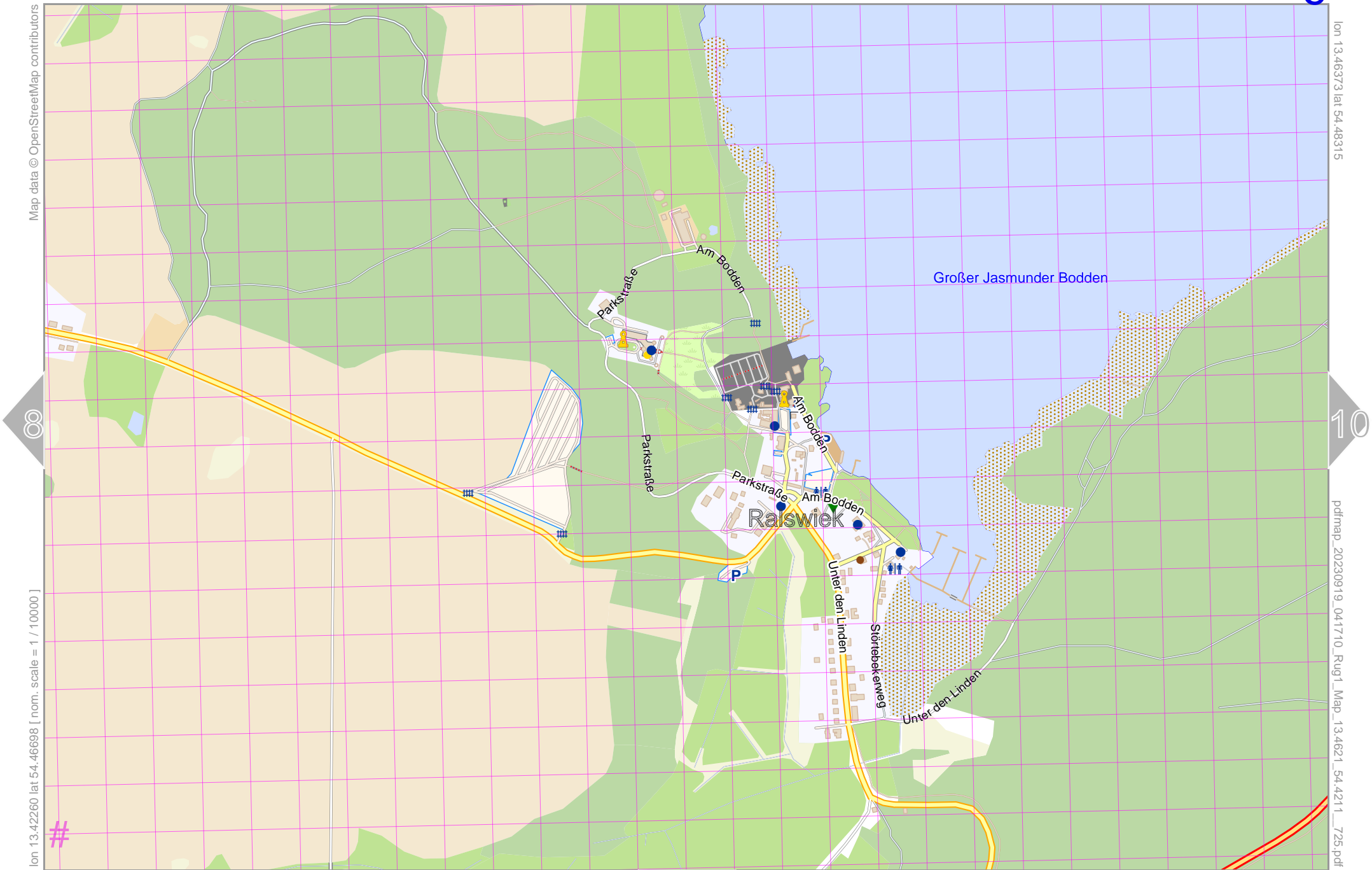
#

UTM: 33 U easting 395.30 km northing 6036.70 km
UTM-Grid-width = 100m

24

Map data © OpenStreetMap contributors

lon 13.46373 lat 54.48315



lon 13.42260 lat 54.46698 [nom. scale = 1 / 10000]

pdfmap_20230919_041710_Rüg1_Map_13.4621_54.4211_725.pdf

UTM: 33 U easting 397.80 km northing 6036.70 km
UTM-Grid-width = 100m

25

Map data © OpenStreetMap contributors

lon 13.50333 lat 54.48315



lon 13.46219 lat 54.46698 [nom. scale = 1 / 10000]

pdfmap_20230919_041710_Rüg1_Map_13.4621_54.4211_725.pdf

Augustenhorf
Augustenhorf

Großer Jasmunder Bodden

Kleiner Jasmunder Bodden

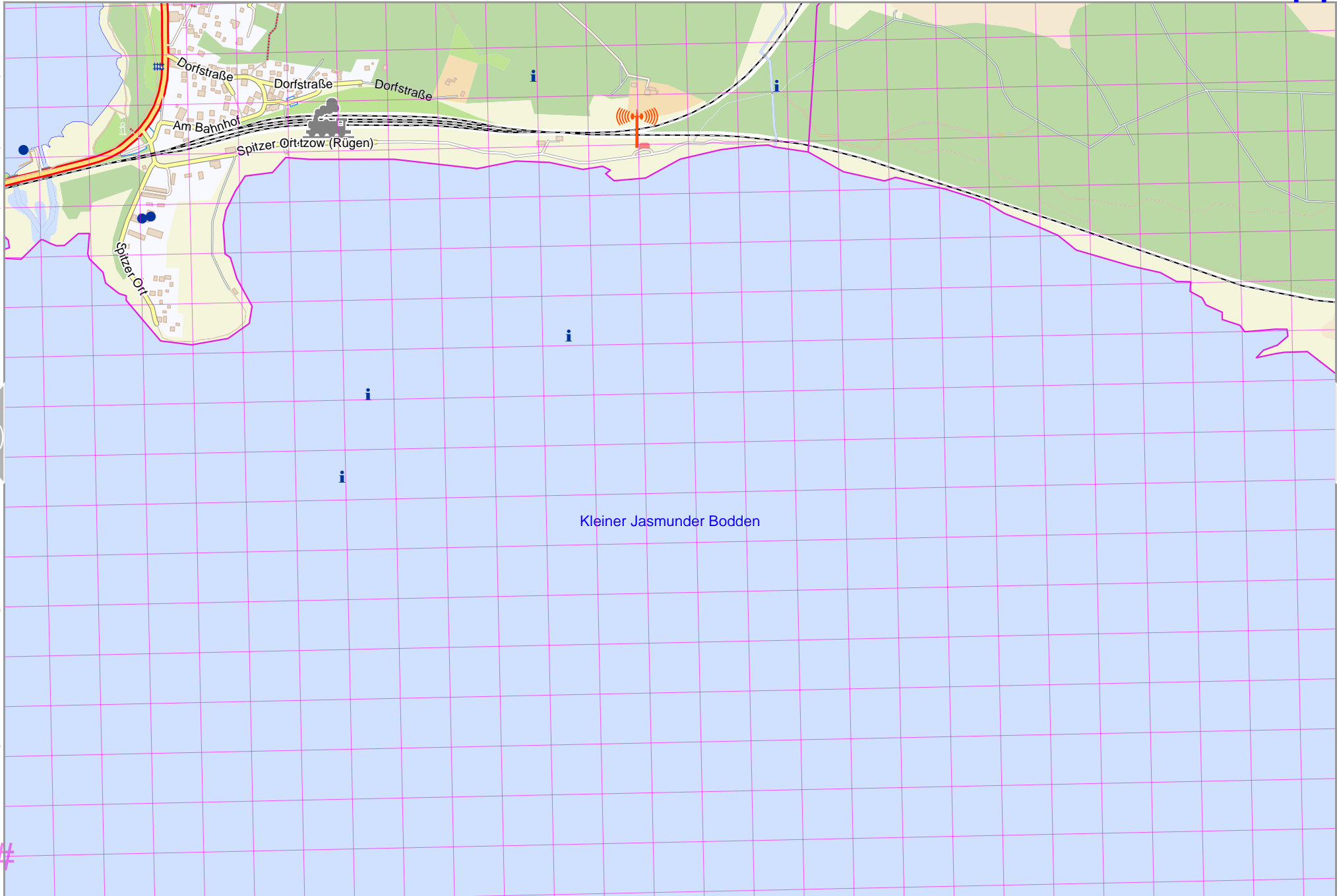
#

26

UTM: 33 U easting 400.40 km northing 6036.60 km
UTM-Grid-width = 100m

Map data © OpenStreetMap contributors

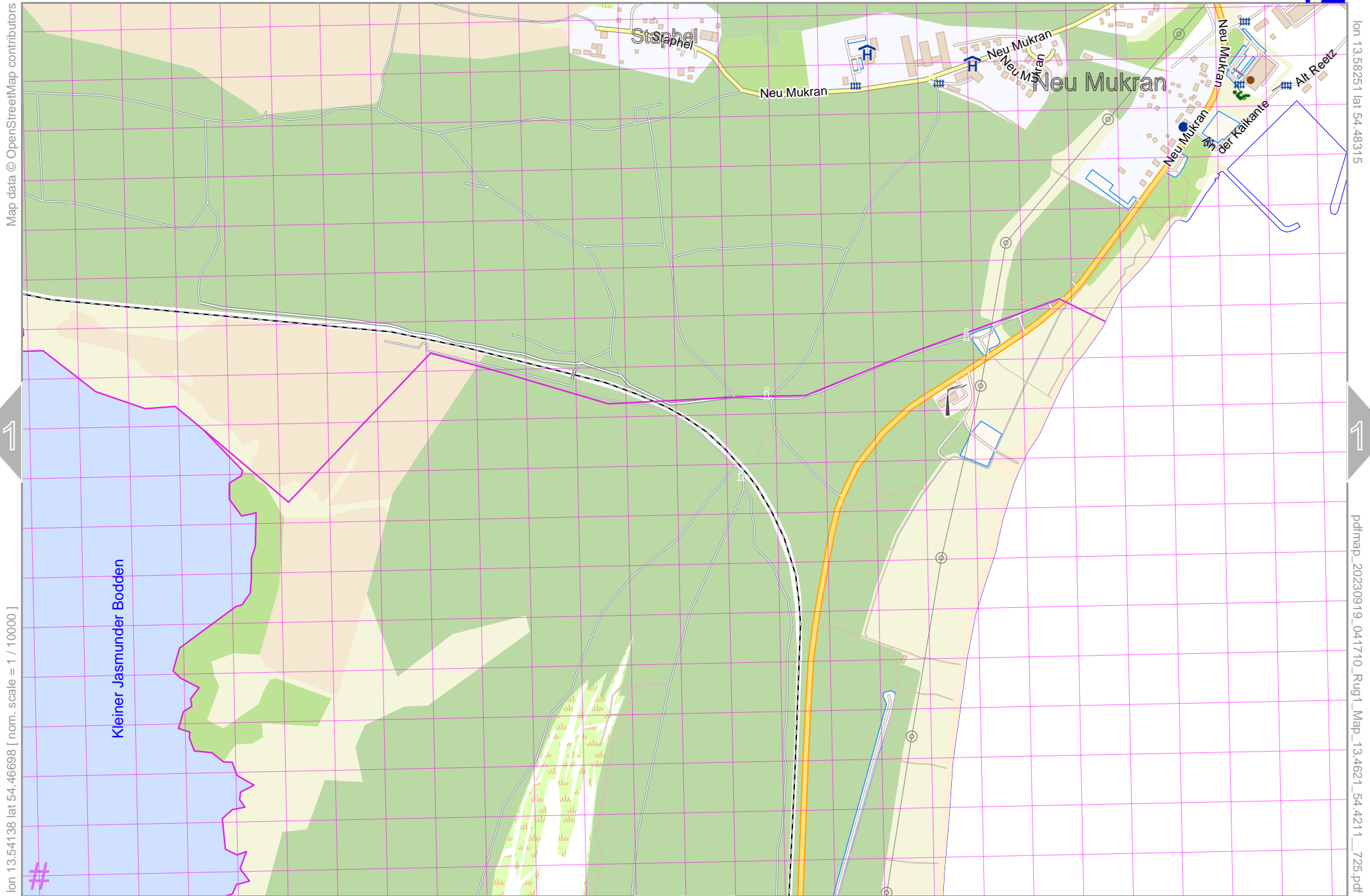
lon 13.54292 lat 54.48315



lon 13.50179 lat 54.46698 [nom. scale = 1 / 10000]

pdfmap_20230919_041710_Rüg1_Map_13.4621_54.4211_725.pdf

UTM: 33 U easting 402.90 km northing 6036.60 km
UTM-Grid-width = 100m



Map data © OpenStreetMap contributors

lon 13.58251 lat 54.48315

11

13


lon 13.54138 lat 54.46698 [nom. scale = 1 / 10000]

pdfmap_20230919_041710_Rüg1_Map_134621_544211_725.pdf

UTM: 33 U easting 405.50 km northing 6036.50 km
UTM-Grid-width = 100m

28

Rüg1_Map



Map data © OpenStreetMap contributors

lon 13.62210 lat 54.48315

12

14

lon 13.58097 lat 54.46698 [nom. scale = 1 / 10000]

pdfmap_20230919_041710_Rüg1_Map_13.4621_54.4211_725.pdf

#

UTM: 33 U easting 408.10 km northing 6036.50 km
UTM-Grid-width = 100m

29

Map data © OpenStreetMap contributors

lon 13.66169 lat 54.48315

13

15

log_13.62056 lat 54.46698 [nom. scale = 1 / 10000]

pdfmap_20230919_041710_Rüg1_Map_13.4621_54.4211_725.pdf

UTM: 33 U easting 410.60 km northing 6036.40 km
UTM-Grid-width = 100m

30

Map data © OpenStreetMap contributors

lon 13.70129 lat 54.48315

14

16

lon 13.66015 lat 54.46698 [nom. scale = 1 / 10000]

pdfmap_20230919_041710_Rüg1_Map_13.4621_54.4211_725.pdf

#

UTM: 33 U easting 413.20 km northing 6036.40 km
UTM-Grid-width = 100m

31

Map data © OpenStreetMap contributors

lon 13.74088 lat 54.48315

15

17

lon 13.69975 lat 54.46698 [nom. scale = 1 / 10000]

pdfmap_20230919_041710_Rüg1_Map_13.4621_54.4211_725.pdf

#

UTM: 33 U easting 415.80 km northing 6036.30 km
UTM-Grid-width = 100m

32

Map data © OpenStreetMap contributors

lon 13.78047 lat 54.48315

16

lon 13.79934 lat 54.46698 [nom. scale = 1 / 10000]

pdfmap_20230919_041710_Rüg1_Map_13.4621_54.4211_725.pdf

UTM: 33 U easting 418.30 km northing 6036.30 km
UTM-Grid-width = 100m

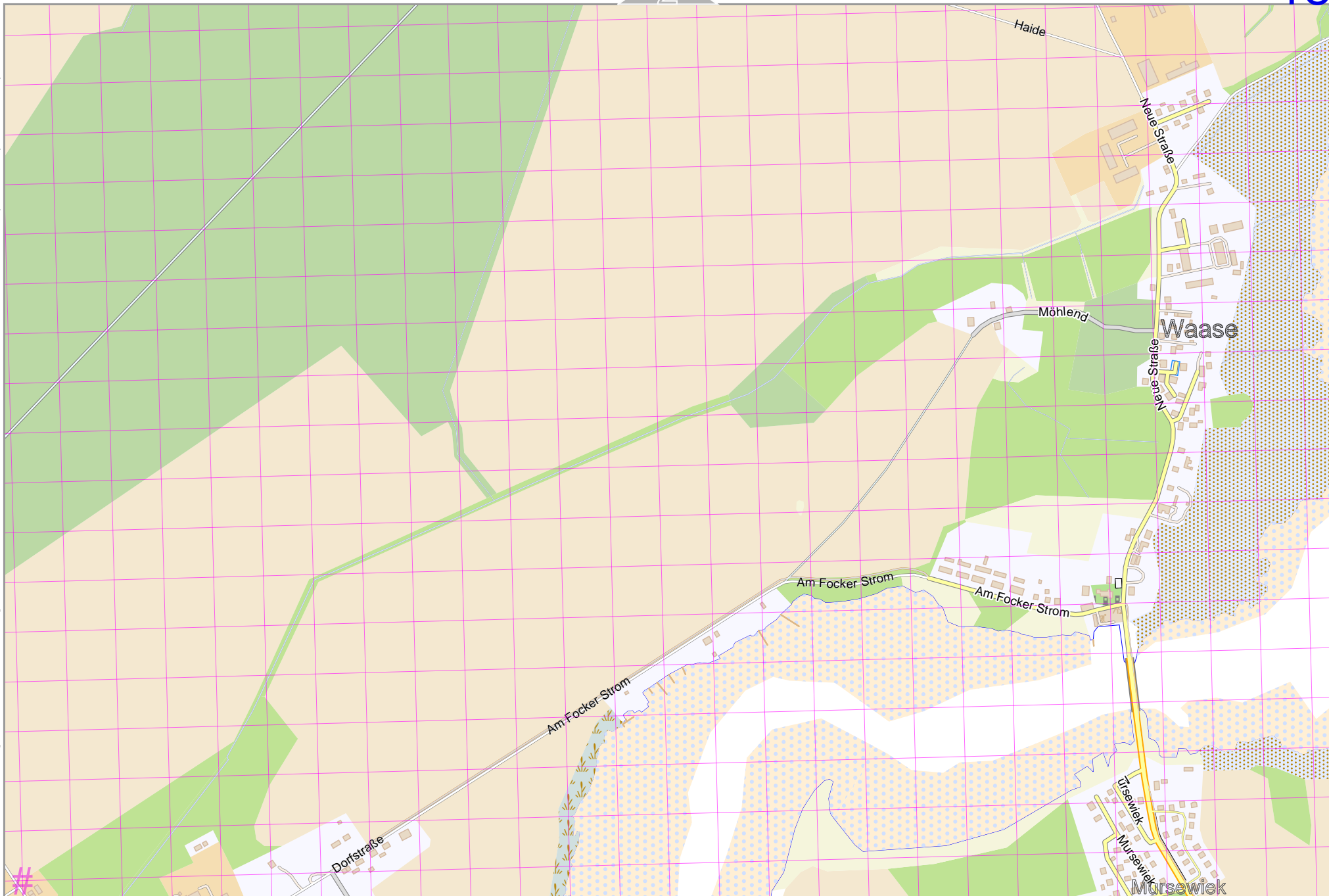
33

Map data © OpenStreetMap contributors

lon 13.14546 lat 54.45171 [nom. scale = 1 / 10000]

lon 13.18659 lat 54.46788

pdfmap_20230919_041710_Rüg1_Map_13.4621_54.4211_725.pdf



UTM: 33 U easting 379.80 km northing 6035.40 km
UTM-Grid-width = 100m

Map data © OpenStreetMap contributors

lon 13.22618 lat 54.46788

18

20

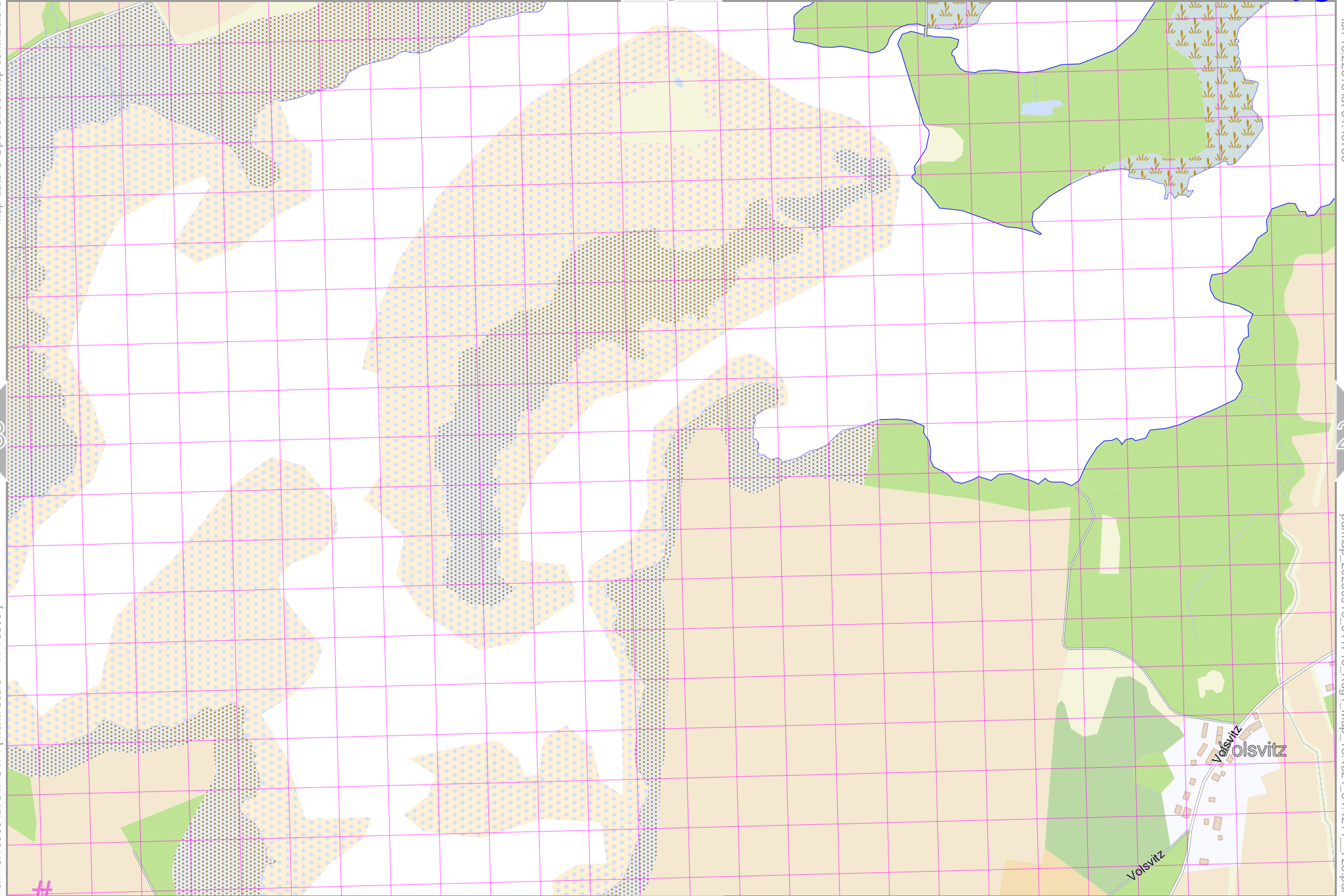
lon 13.18505 lat 54.45171 [nom. scale = 1 / 10000]

pdfmap_20230919_041710_Rüg1_Map_13.4621_54.4211_725.pdf

#

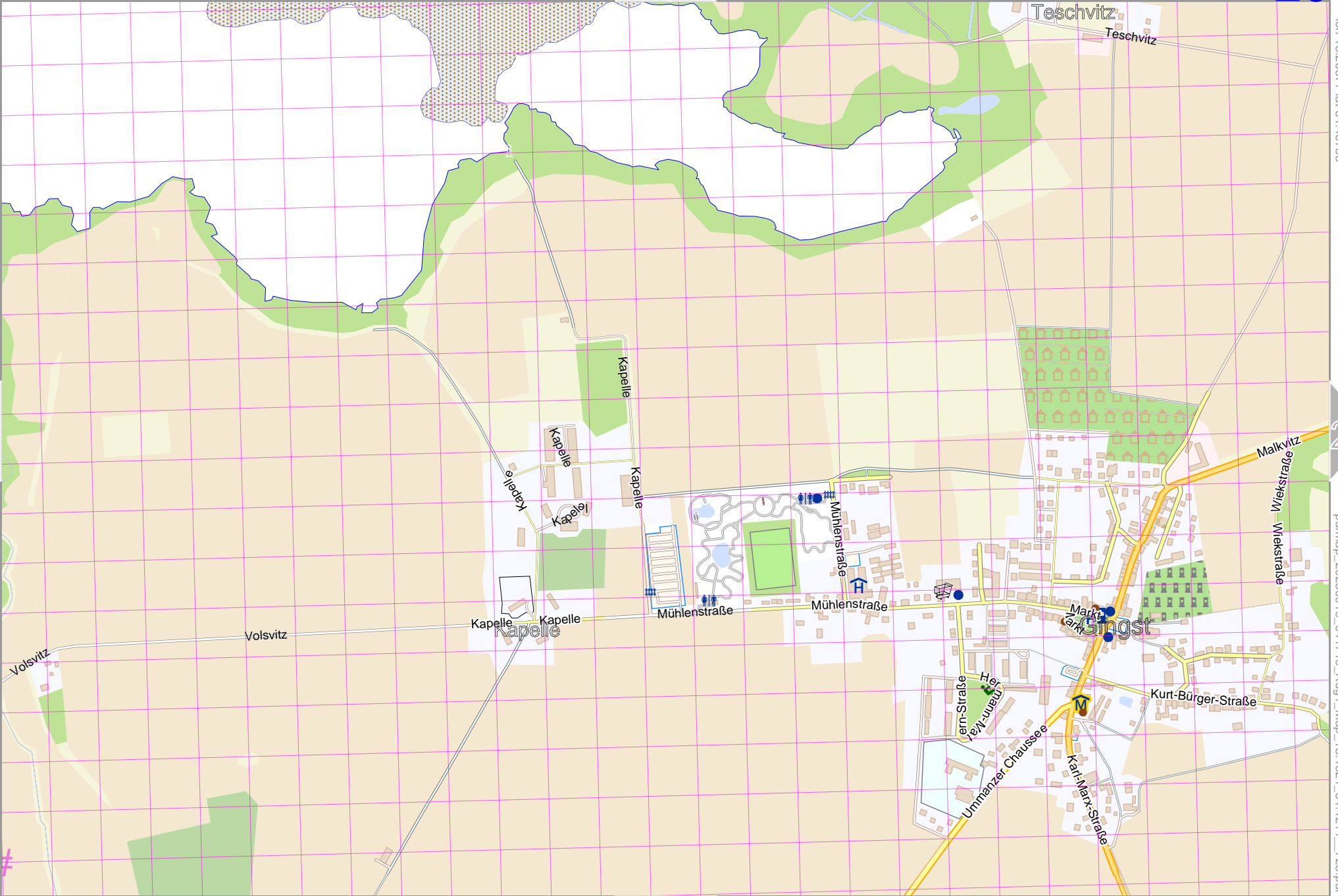
35

UTM: 33 U easting 382.40 km northing 6035.30 km
UTM-Grid-width = 100m



Map data © OpenStreetMap contributors

lon: 13.222464 lat: 54.45171 [nom. scale = 1 / 10000]



lon: 13.26577 lat: 54.46788

pdfmap_20230919_04:17:10_Rüg1_Map_13:4621_54:4211_725.pdf

UTM: 33 U easting 384.90 km northing 6035.30 km
UTM-Grid-width = 100m

Map data © OpenStreetMap contributors

lon 13.30537 lat 54.46788

20

22

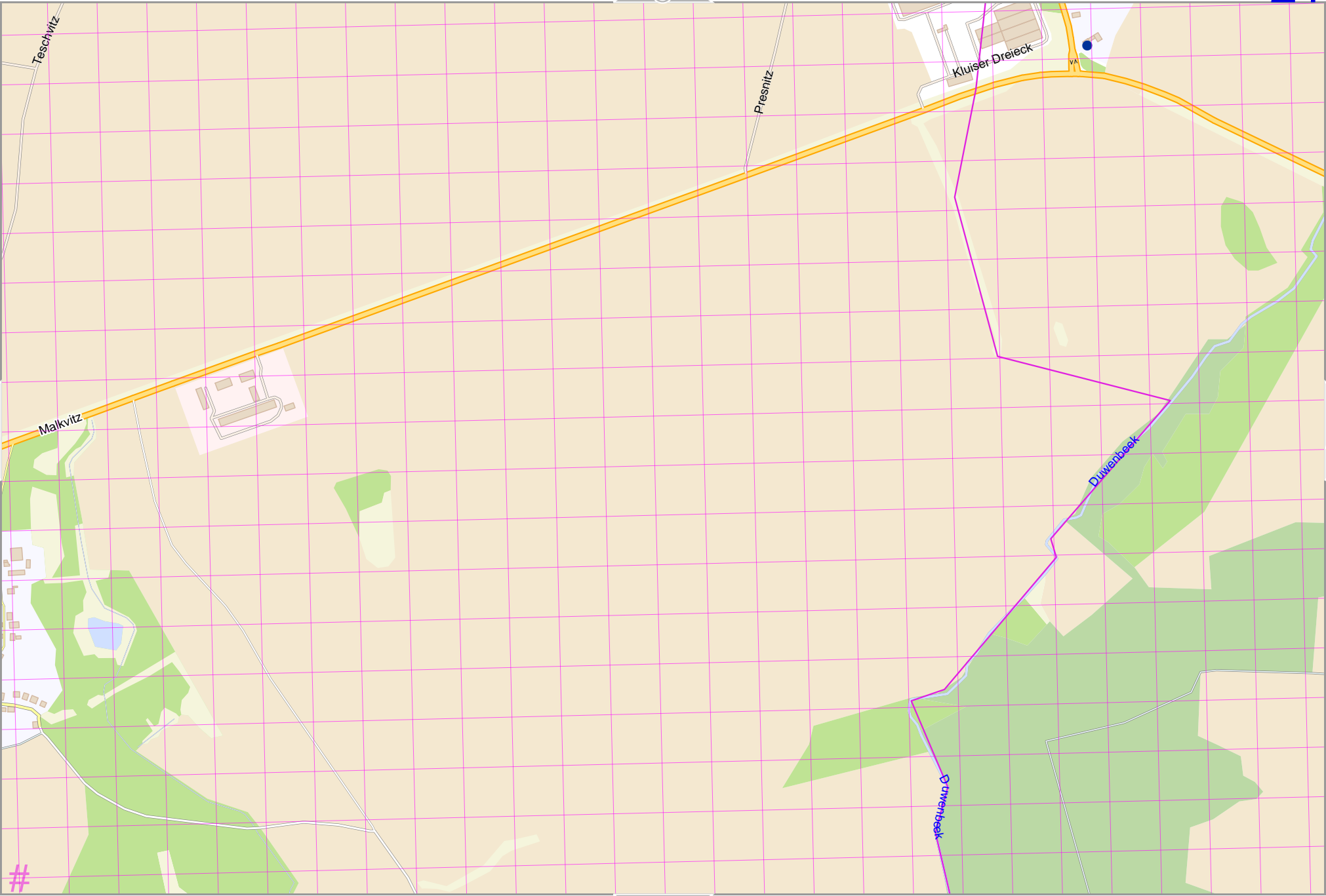
lon 13.26423 lat 54.45171 [nom. scale = 1 / 10000]

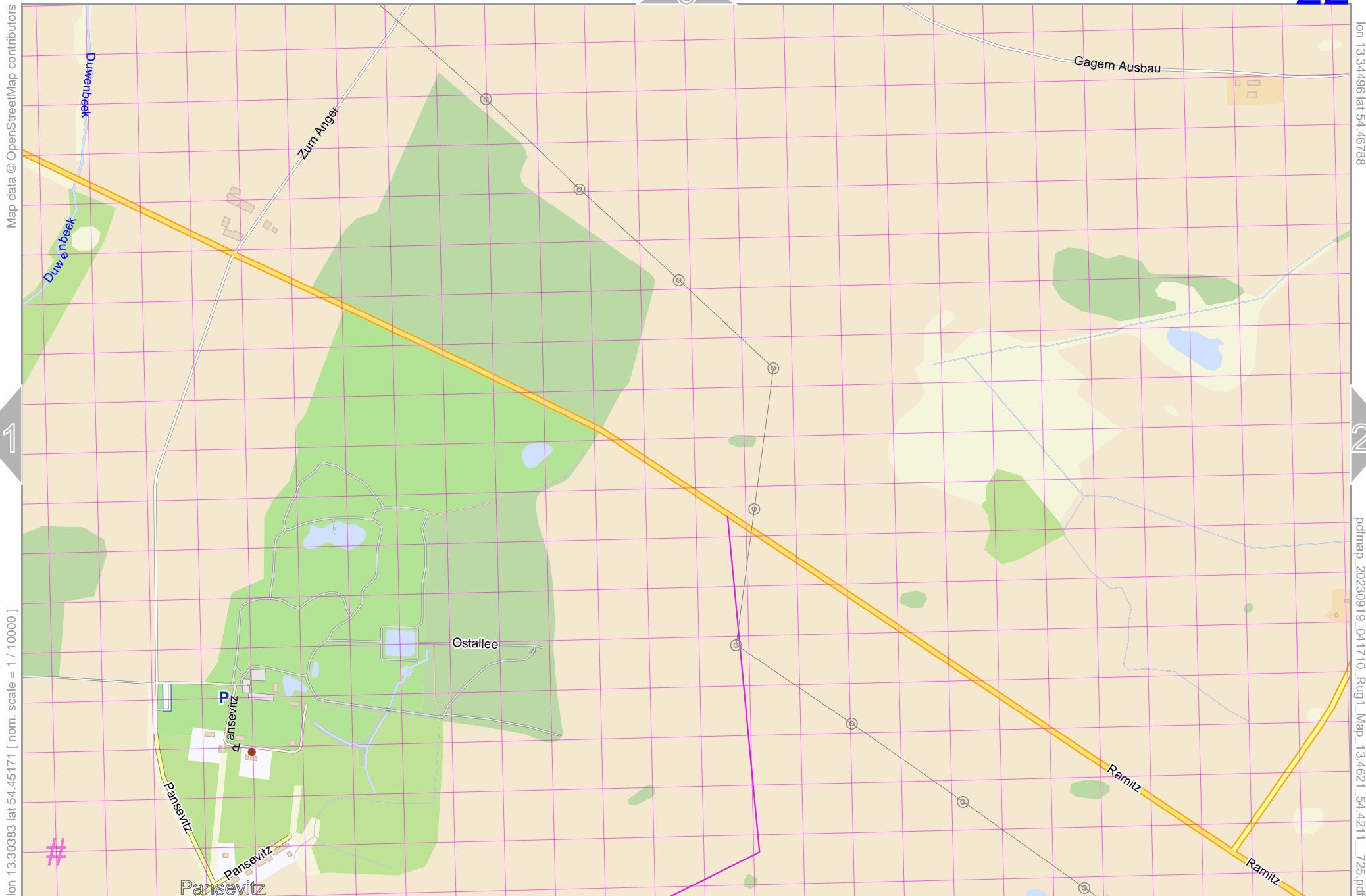
pdfmap_20230919_041710_Rüg1_Map_13.4621_54.4211_725.pdf

UTM: 33 U easting 387.50 km northing 6035.20 km
UTM-Grid-width = 100m

5

37





Map data © OpenStreetMap contributors

lon 13.34496 lat 54.46788

21

23

lon 13.30383 lat 54.45171 [nom. scale = 1 / 10000]

pdfmap_20230919_041710_Rüg1_Map_13.4621_54.4211_725.pdf

#

Pansevitz

38

UTM: 33 U easting 390.10 km northing 6035.20 km
UTM-Grid-width = 100m

Map data © OpenStreetMap contributors

lon 13.38455 lat 54.46788

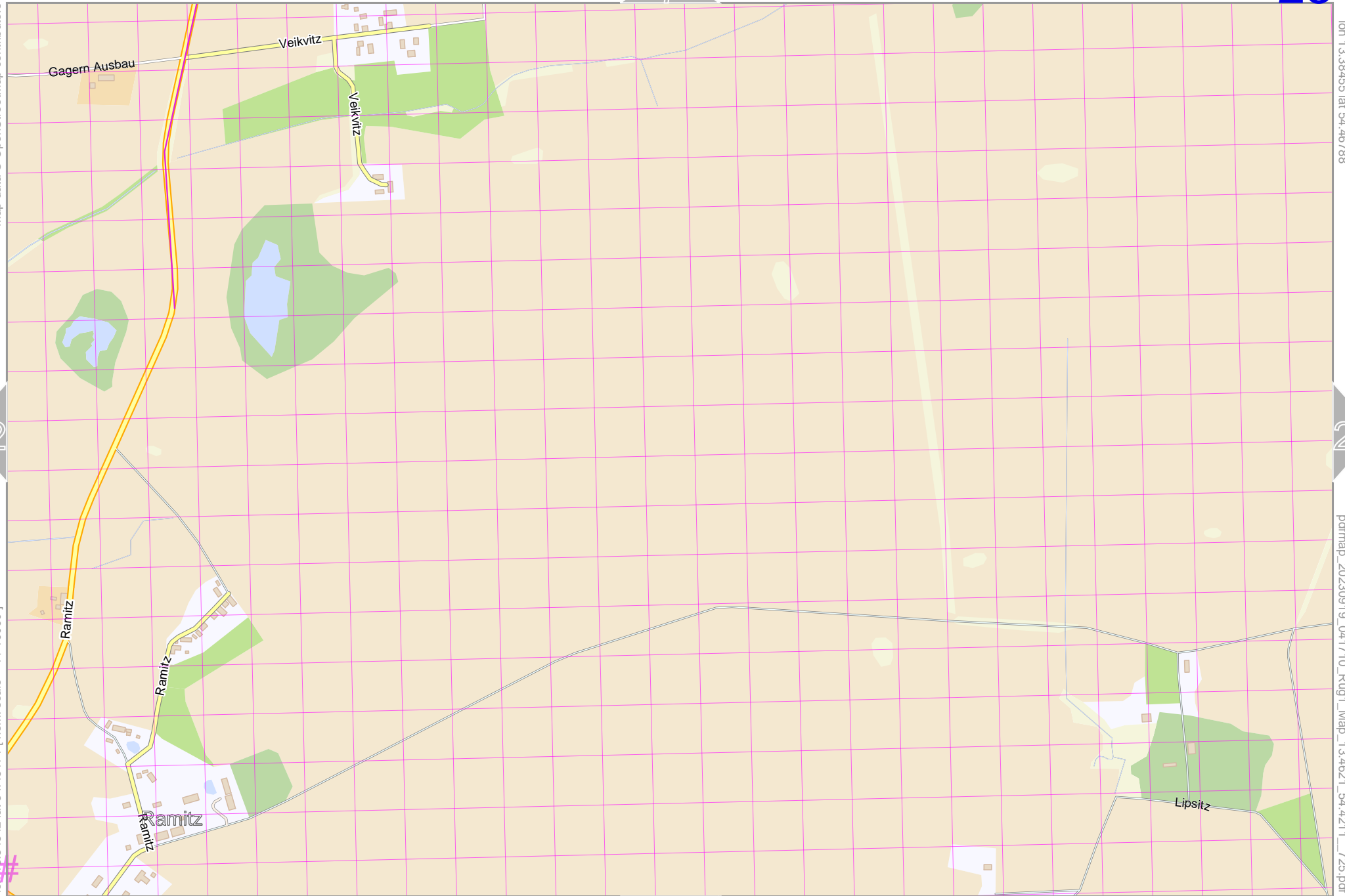
22

24

lon 13.34342 lat 54.45171 [nom. scale = 1 / 10000]

pdfmap_20230919_041710_Rüg1_Map_134621_544211_725.pdf

UTM: 33 U easting 392.60 km northing 6035.10 km
UTM-Grid-width = 100m



39

Map data © OpenStreetMap contributors

lon 13.42414 lat 54.46788

23

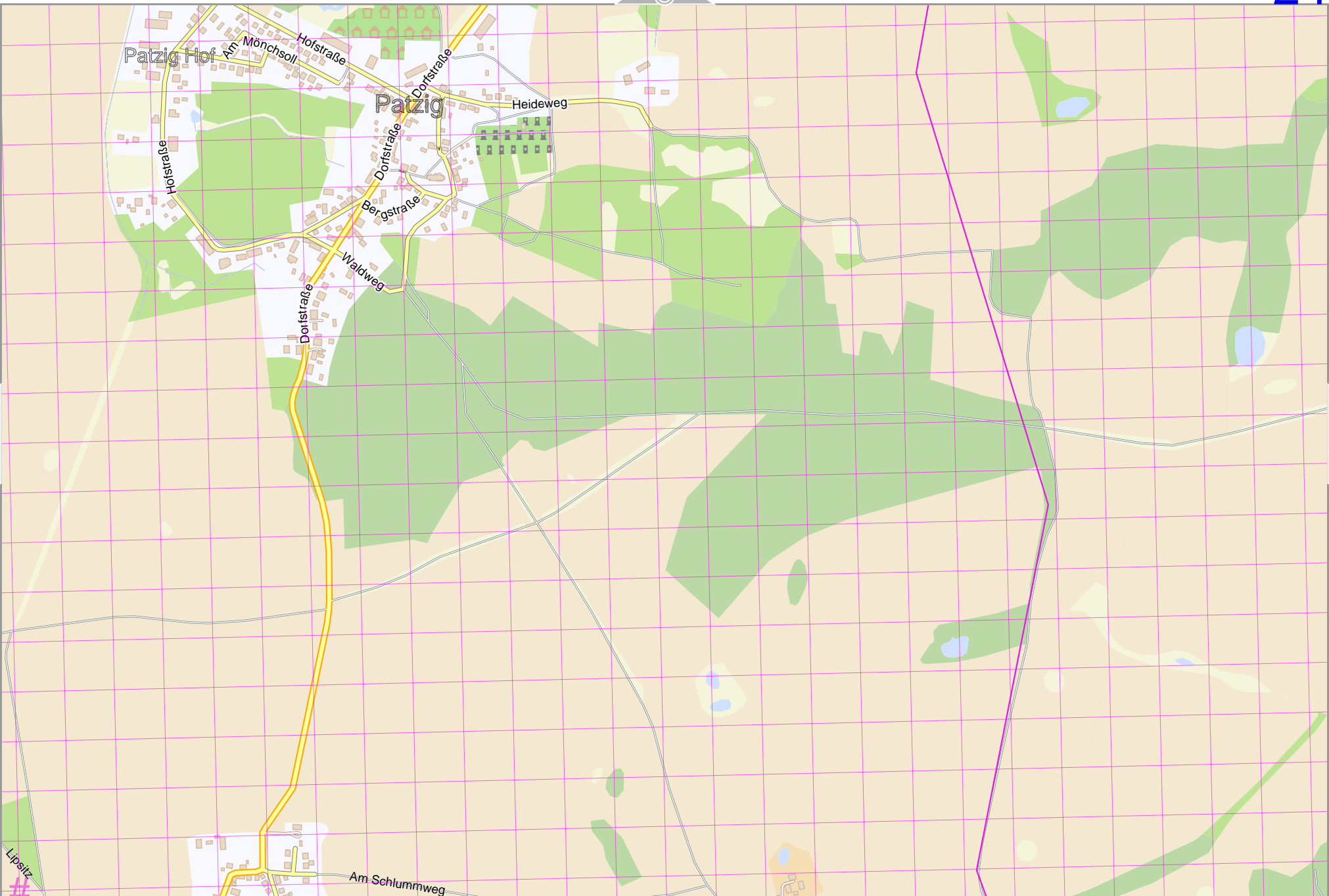
25

lon 13.38301 lat 54.45171 [nom. scale = 1 / 10000]

pdfmap_20230919_041710_Rüg1_Map_13.4621_54.4211_725.pdf

UTM: 33 U easting 395.20 km northing 6035.00 km
UTM-Grid-width = 100m

40



Map data © OpenStreetMap contributors

lon 13.46373 lat 54.46788

24

26

lon 13.42260 lat 54.45171 [nom. scale = 1 / 10000]

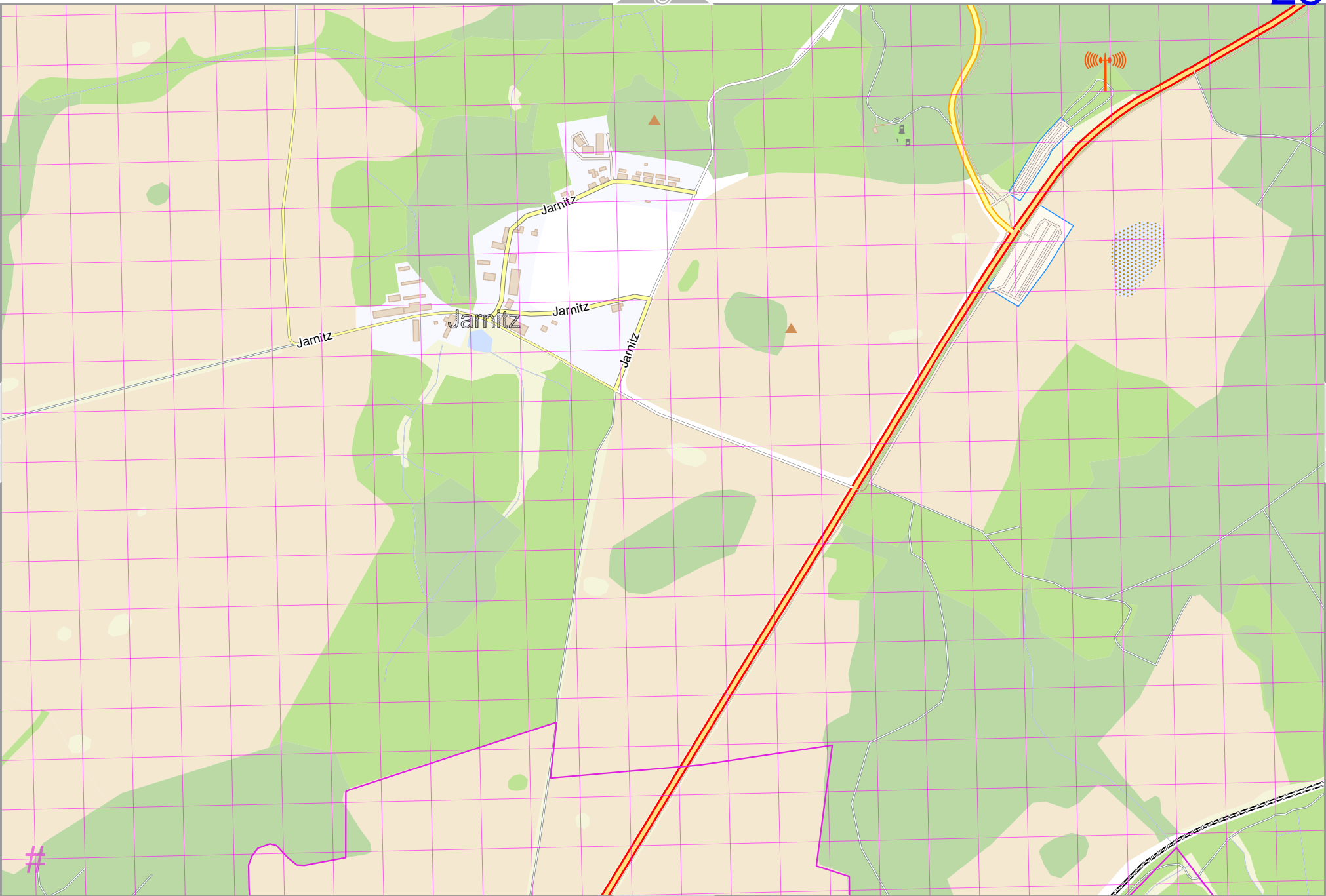
pdfmap_20230919_041710_Rüg1_Map_13.4621_54.4211_725.pdf

9

41

#

UTM: 33 U easting 397.80 northing 6035.00 km
UTM-Grid-width = 100m



Map data © OpenStreetMap contributors

lon 13.50333 lat 54.46788

25

27

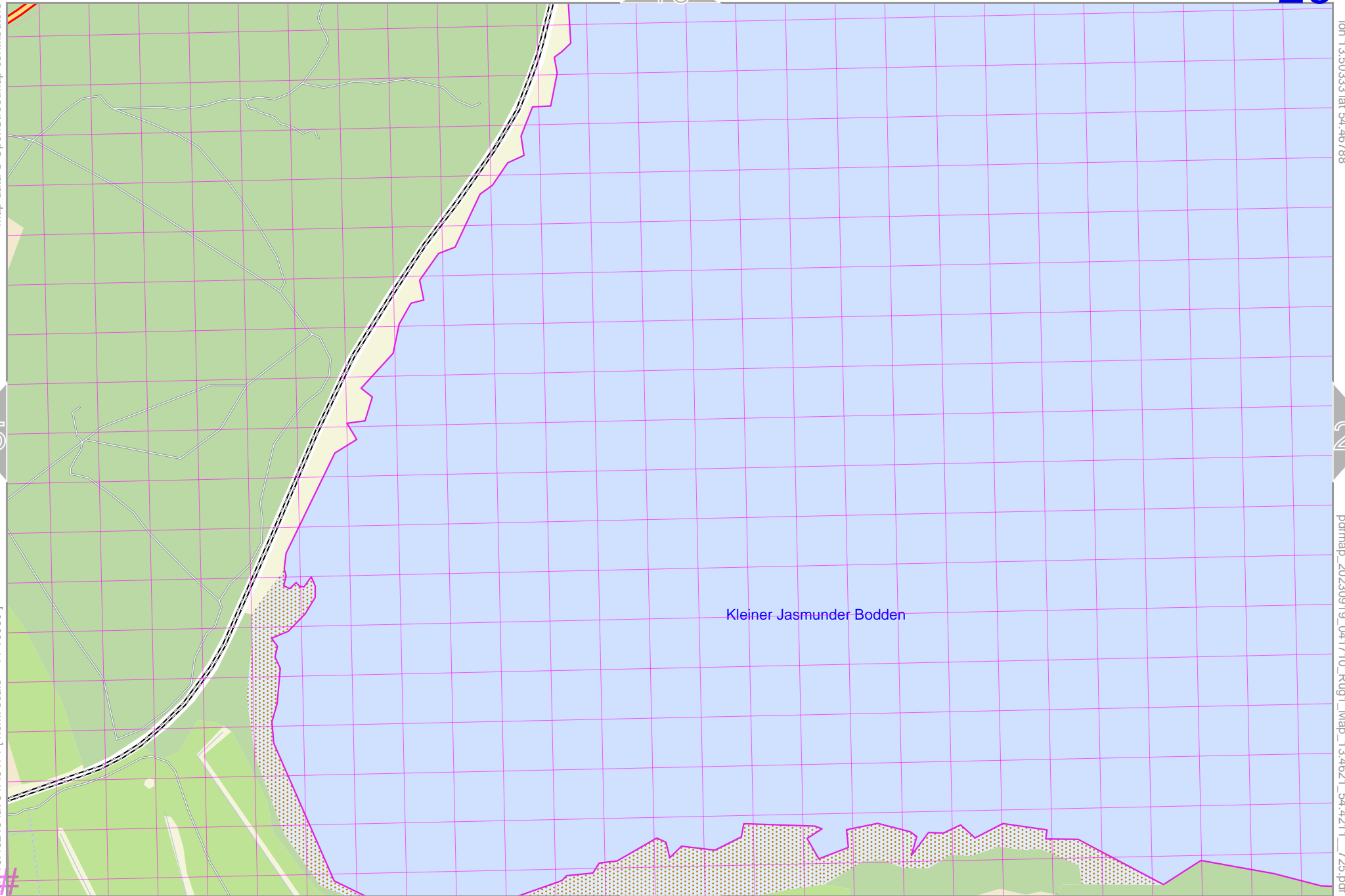
lon 13.46219 lat 54.45171 [nom. scale = 1 / 10000]

pdfmap_20230919_041710_Rüg1_Map_13.4621_54.4211_725.pdf

Kleiner Jasmunder Bodden

UTM: 33 U easting 400.30 km northing 6034.90 km
UTM-Grid-width = 100m

42



Map data © OpenStreetMap contributors

lon 13.54292 lat 54.46788

26

Kleiner Jasmunder Bodden

28

lon 13.50179 lat 54.45171 [nom. scale = 1 / 10000]

pdfmap_20230919_041710_Rüg1_Map_13.4621_54.4211_725.pdf

#

UTM: 33 U easting 402.90 km northing 6034.90 km
UTM-Grid-width = 100m

43

Map data © OpenStreetMap contributors

lon 13.58251 lat 54.46788

Kleiner Jasmunder Bodden

27

29

lon 13.54138 lat 54.45171 [nom. scale = 1 / 10000]

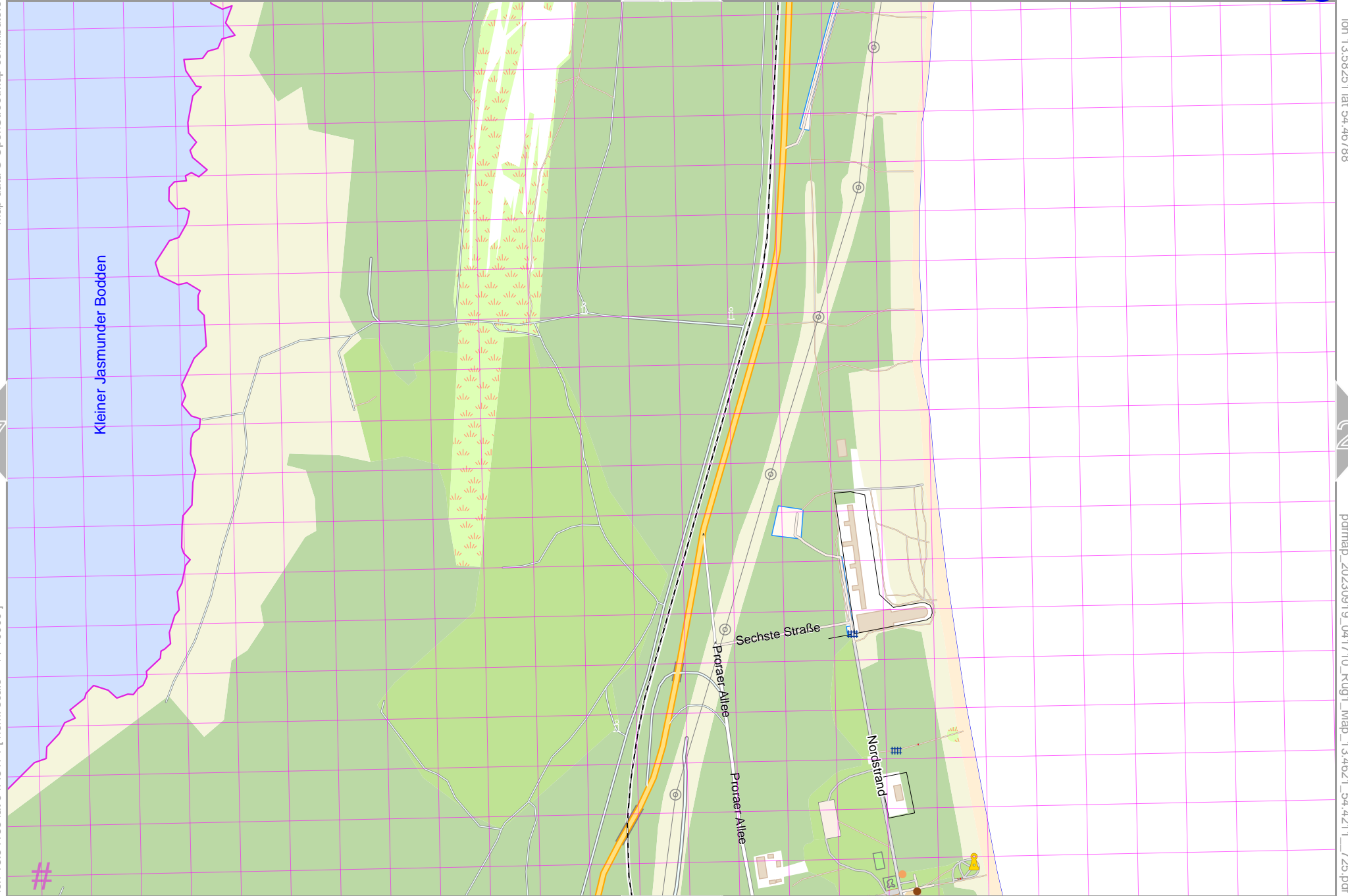
pdfmap_20230919_041710_Rüg1_Map_13.4621_54.4211_725.pdf

#

UTM: 33 U easting 405.50 km northing 6034.80 km

UTM-Grid-width = 100m

44



Map data © OpenStreetMap contributors

lon 13.62210 lat 54.46788

28


30

lon 13.58097 lat 54.45171 [nom. scale = 1 / 10000]

pdfmap_20230919_041710_Rüg1_Map_13.4621_54.4211_725.pdf

UTM: 33 U easting 408.00 km northing 6034.80 km
UTM-Grid-width = 100m

45



14

Map data © OpenStreetMap contributors

lon 13.66169 lat 54.46788

29

31

lon 13.62056 lat 54.45171 [nom. scale = 1 / 10000]

pdfmap_20230919_041710_Rüg1_Map_13.4621_54.4211_725.pdf

#

46

UTM: 33 U easting 410.60 km northing 6034.70 km
UTM-Grid-width = 100m

Map data © OpenStreetMap contributors

lon 13.70129 lat 54.46788

30

32

lon 13.66015 lat 54.45171 [nom. scale = 1 / 10000]

pdfmap_20230919_041710_Rüg1_Map_13.4621_54.4211_725.pdf

#

UTM: 33 U easting 413.20 km northing 6034.70 km
UTM-Grid-width = 100m

47

Map data © OpenStreetMap contributors

lon 13.74088 lat 54.46788

31

33

lon 13.69975 lat 54.45171 [nom. scale = 1 / 10000]

pdfmap_20230919_041710_Rüg1_Map_13.4621_54.4211_725.pdf

UTM: 33 U easting 415.70 km northing 6034.60 km
UTM-Grid-width = 100m

17

Map data © OpenStreetMap contributors

lon 13.78047 lat 54.46788

32

lon 13.79934 lat 54.45171 [nom. scale = 1 / 10000]

pdfmap_20230919_041710_Rüg1_Map_13.4621_54.4211_725.pdf

#

49

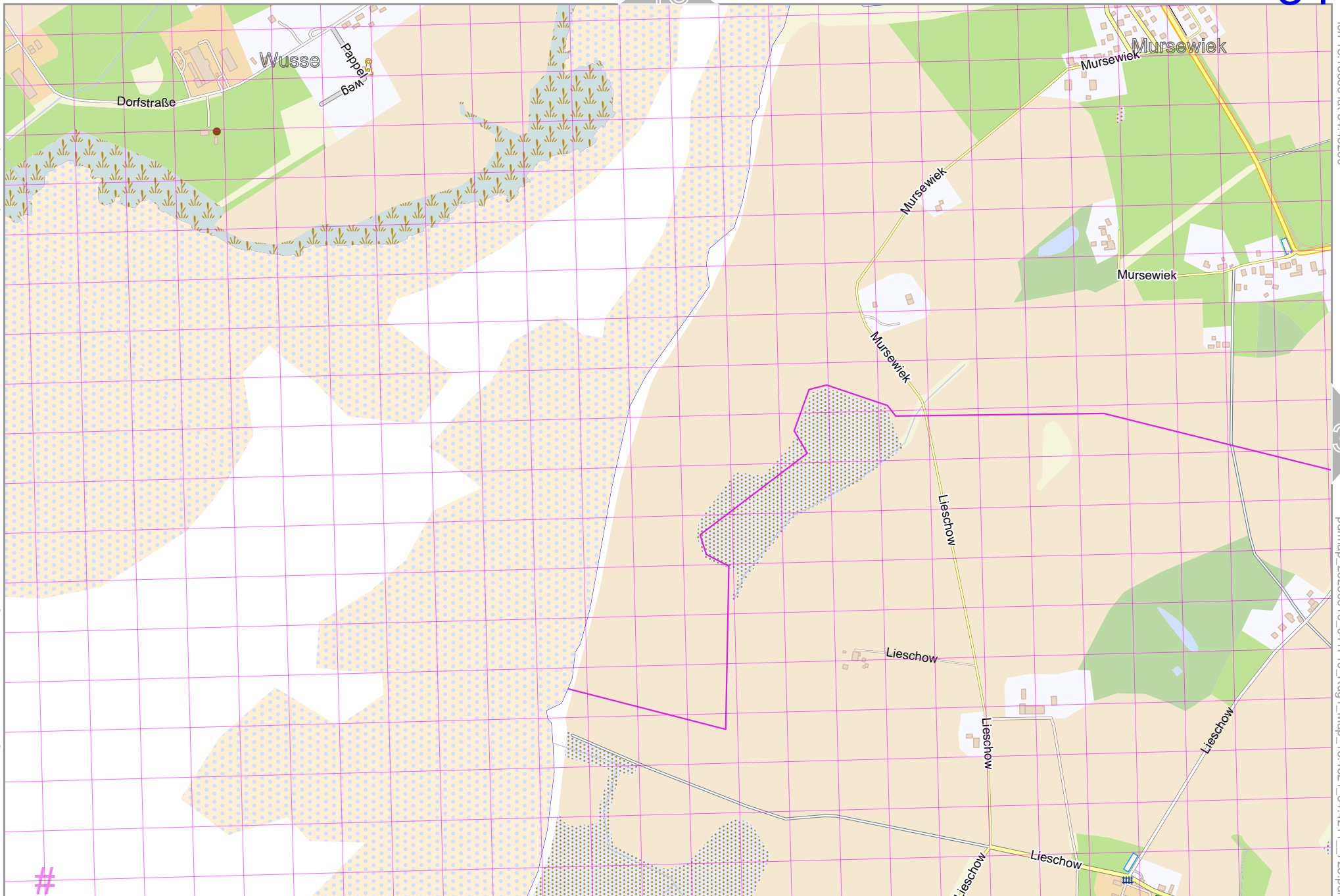
UTM: 33 U easting 418.30 km northing 6034.60 km
UTM-Grid-width = 100m

Map data © OpenStreetMap contributors

lon 13.14546 lat 54.43643 [nom. scale = 1 / 10000]

#

UTM: 33 U easting 379.80 km northing 6033.70 km
UTM-Grid-width = 100m



lon 13.18659 lat 54.45260

pdfmap_20230919_041710_Rüg1_Map_134621_544211_725.pdf

Map data © OpenStreetMap contributors

lon 13.22618 lat 54.45260

34

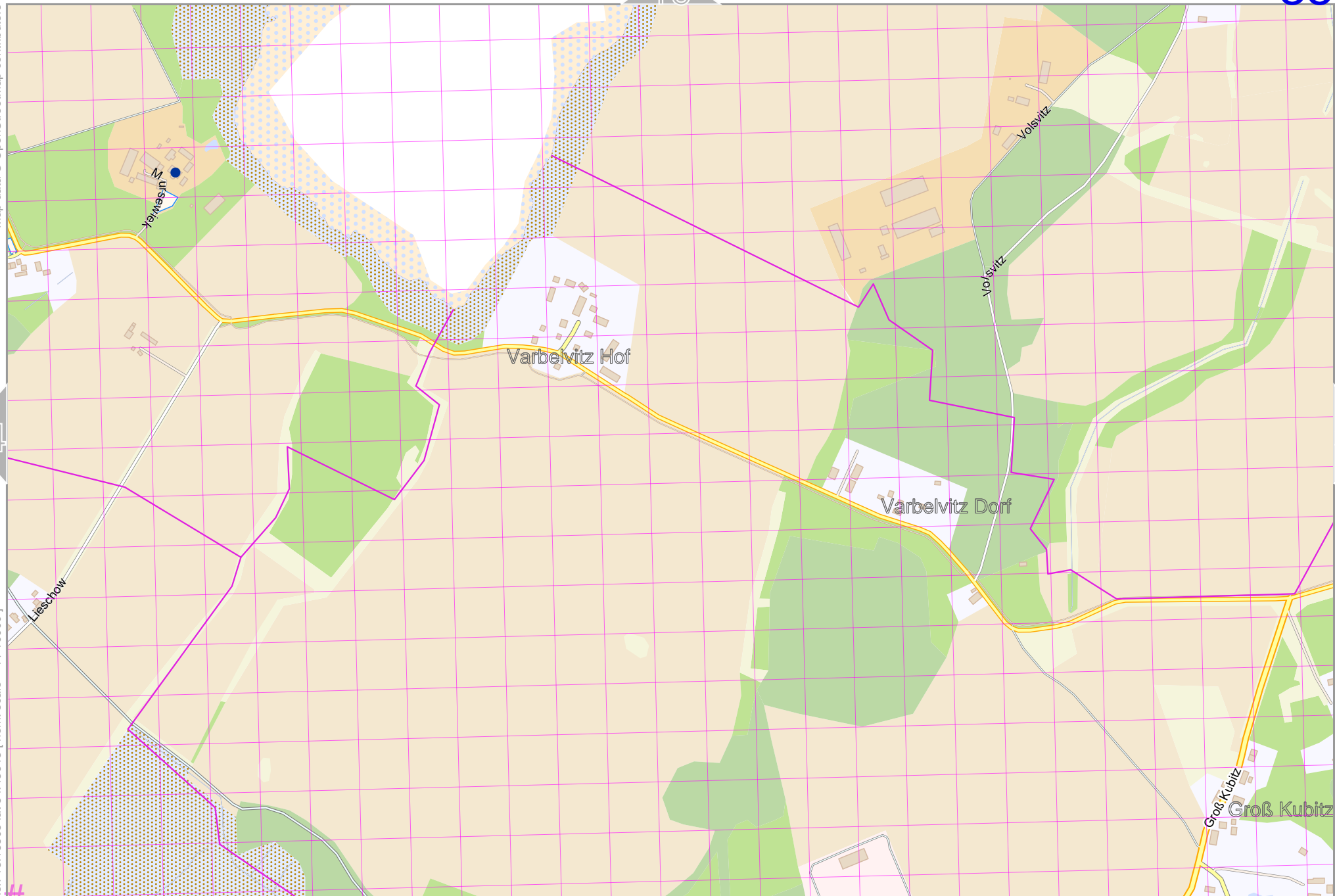
36

lon 13.18505 lat 54.43643 [nom. scale = 1 / 10000]

pdfmap_20230919_041710_Rüg1_Map_13.4621_54.4211_725.pdf

UTM: 33 U easting 382.30 km northing 6033.60 km
UTM-Grid-width = 100m

51



Map data © OpenStreetMap contributors

lon 13.26577 lat 54.45260

35

37

lon 13.22464 lat 54.43643 [nom. scale = 1 / 10000]

pdfmap_20230919_04:17:10_Rüg1_Map_13:46:21_54:42:11_725.pdf

Groß Kubit

Groß Kubit

Dubkevitz

Dubkevitz

Ummanzer Chaussee

Haidhof

Haidhof

UTM: 33 U easting 384.90 km northing 6033.60 km

UTM-Grid-width = 100m

Map data © OpenStreetMap contributors

lon 13.30537 lat 54.45260

Güstin

Duvenbeek

36

38

lon 13.26423 lat 54.43643 [nom. scale = 1 / 10000]

pdfmap_20230919_041710_Rüg1_Map_134621_544211_725.pdf

Steinshof

Duvenbeek

#

UTM: 33 U easting 387.50 km northing 6033.50 km
UTM-Grid-width = 100m

Map data © OpenStreetMap contributors

lon 13.34496 lat 54.45260

37

39

lon 13.30383 lat 54.43643 [nom. scale = 1 / 10000]

pdfmap_20230919_041710_Rüg1_Map_13.4621_54.4211_725.pdf

UTM: 33 U easting 390.00 km northing 6033.50 km
UTM-Grid-width = 100m

#

Pansevitz

Ramiz

Boldevitz

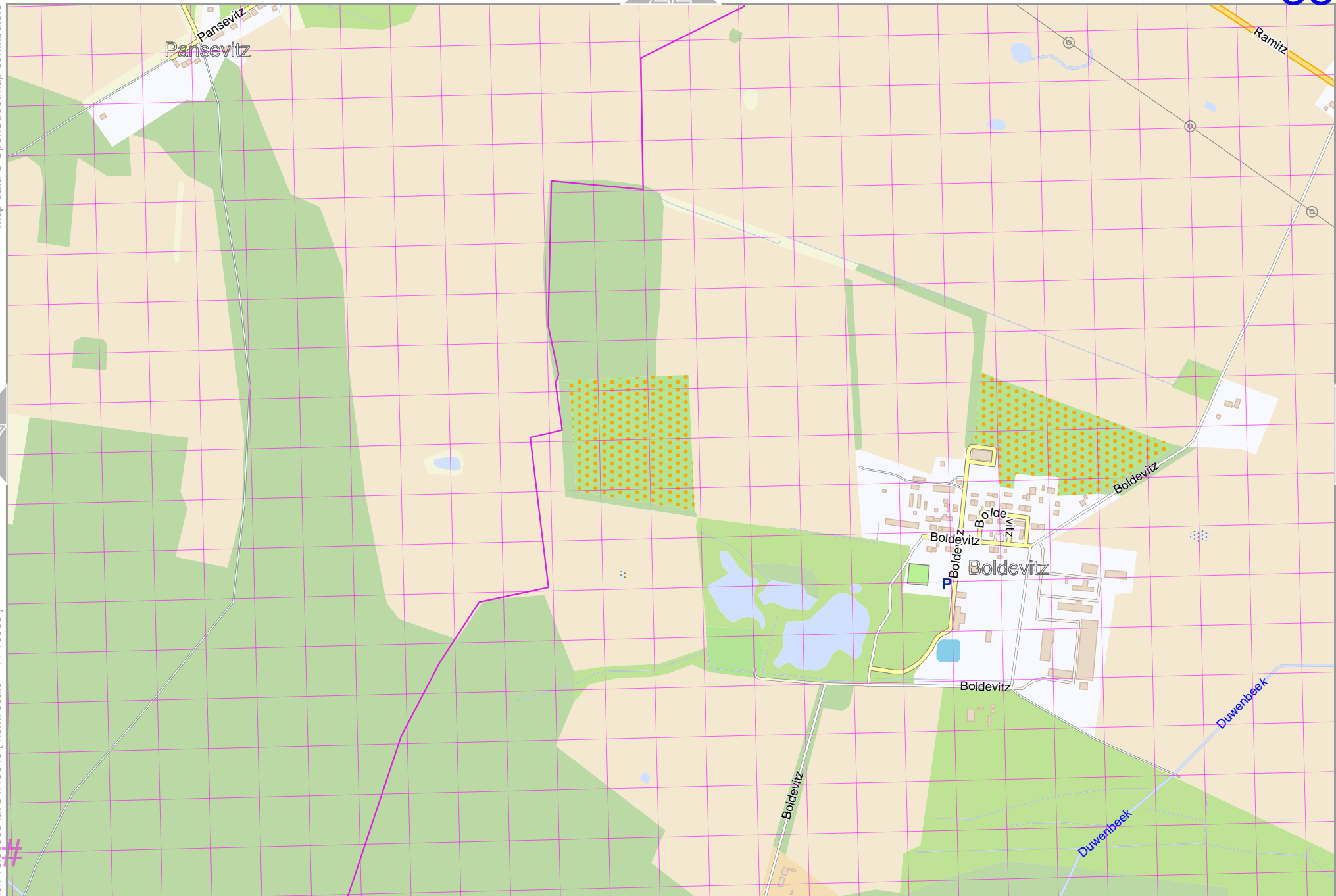
Boldevitz

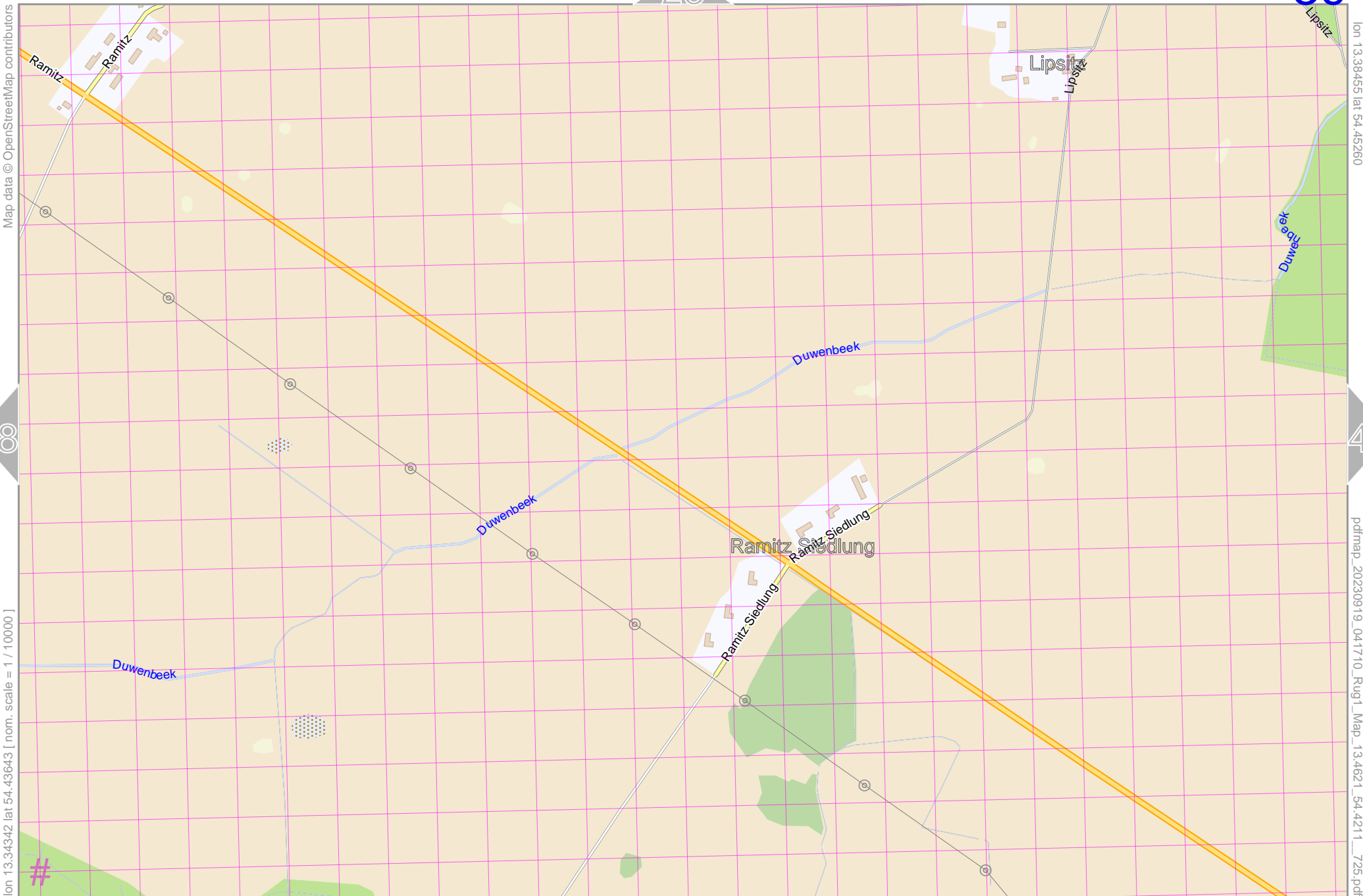
Boldevitz

Duwenbeek

Boldevitz

54





Map data © OpenStreetMap contributors

lon 13.38455 lat 54.45260

pdfmap_20230919_041710_Rüg1_Map_134621_544211_725.pdf

lon 13.34342 lat 54.43643 [nom. scale = 1 / 10000]

UTM: 33 U easting 392.60 km northing 6033.40 km
UTM-Grid-width = 100m

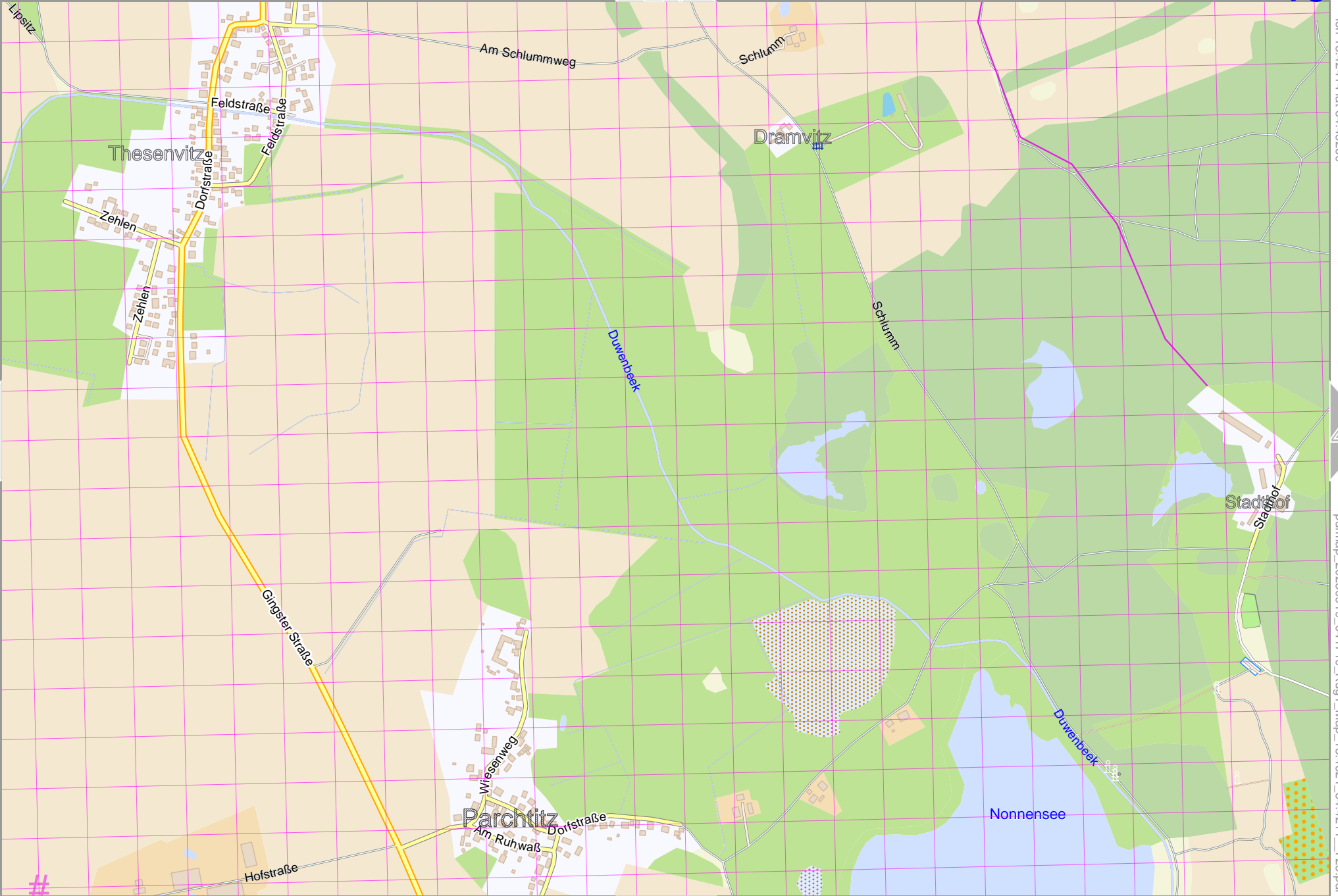
Map data © OpenStreetMap contributors

lon 13.42414 lat 54.45260

lon 13.38301 lat 54.43643 [nom. scale = 1 / 10000]

pdfmap_20230919_041710_Rüg1_Map_13.4621_54.4211_725.pdf

UTM: 33 U easting 395.20 km northing 6033.30 km
UTM-Grid-width = 100m



Map data © OpenStreetMap contributors

lon 13.46373 lat 54.45260

40

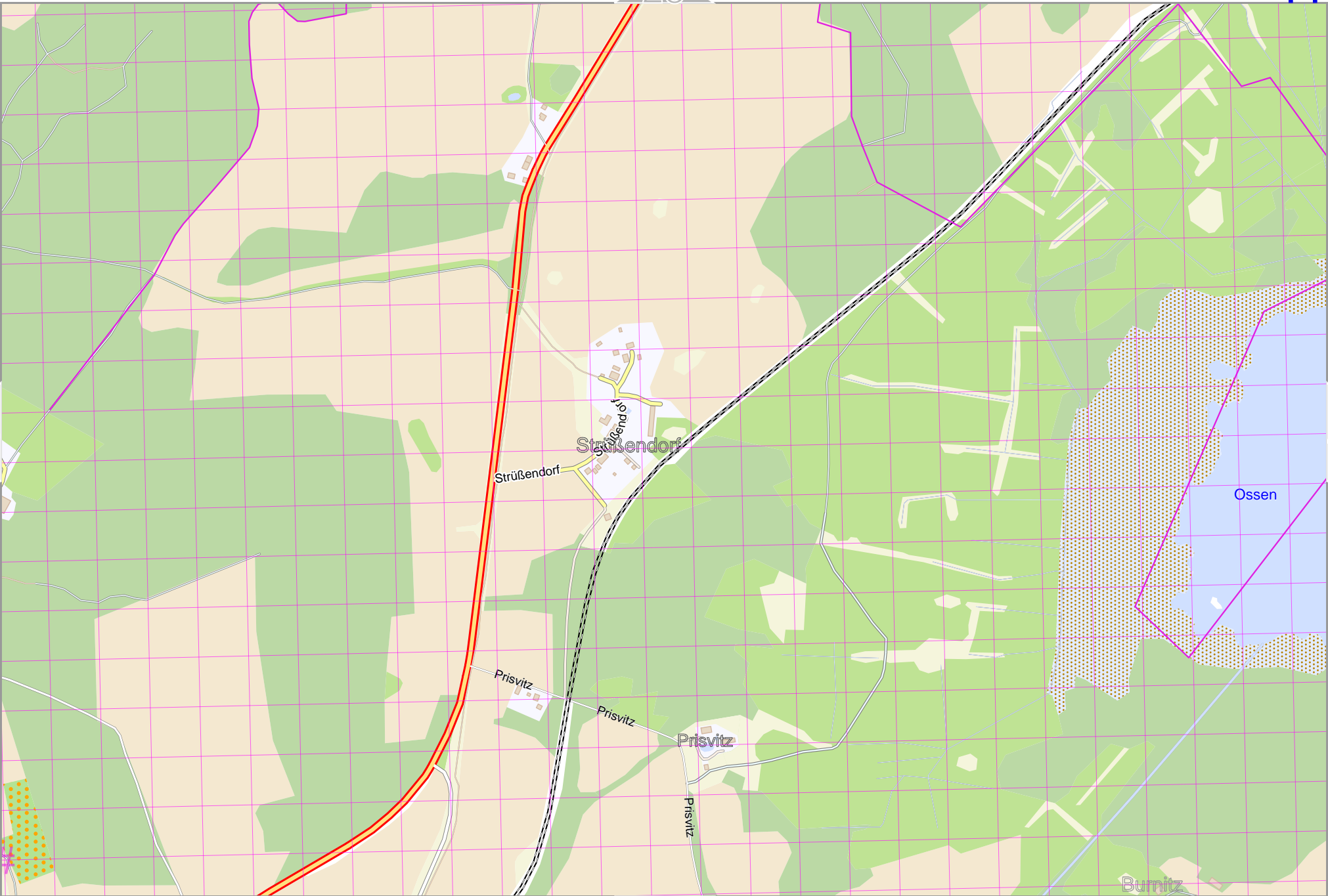
42

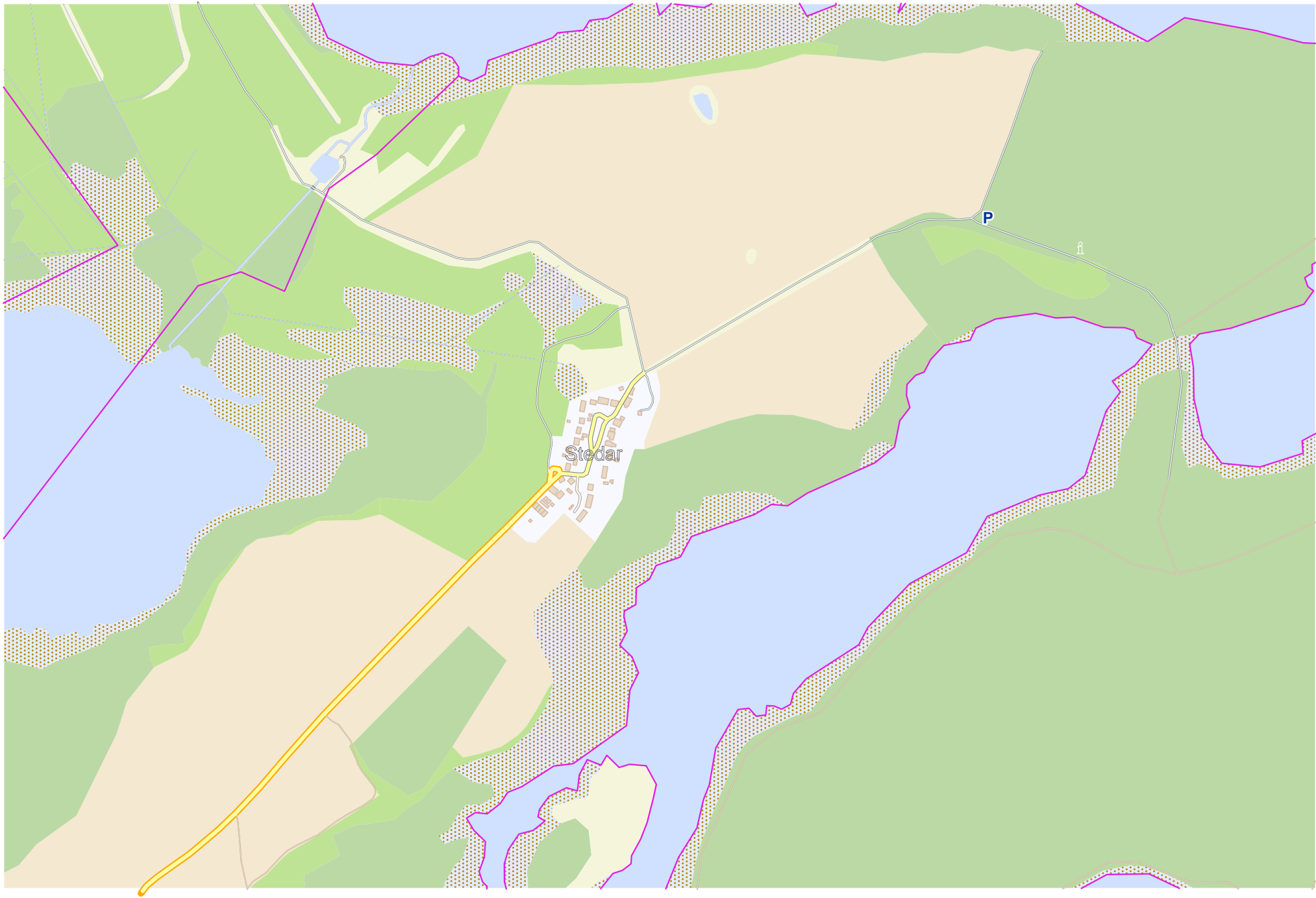
lon 13.42260 lat 54.43643 [nom. scale = 1 / 10000]

pdfmap_20230919_041710_Rüg1_Map_13.4621_54.4211_725.pdf

UTM: 33 U easting 397.70 km northing 6033.30 km
UTM-Grid-width = 100m

57





Map data © OpenStreetMap contributors

lon 13.54292 lat 54.45260

42

44

Kleiner Jasmunder Bodden

lon 13.50179 lat 54.43643 [nom. scale = 1 / 10000]

pdfmap_20230919_041710_Rüg1_Map_13.4621_54.4211_725.pdf

#

UTM: 33 U easting 402.90 km northing 6033.20 km
UTM-Grid-width = 100m

Map data © OpenStreetMap contributors

lon 13.58251 lat 54.45260

43

45

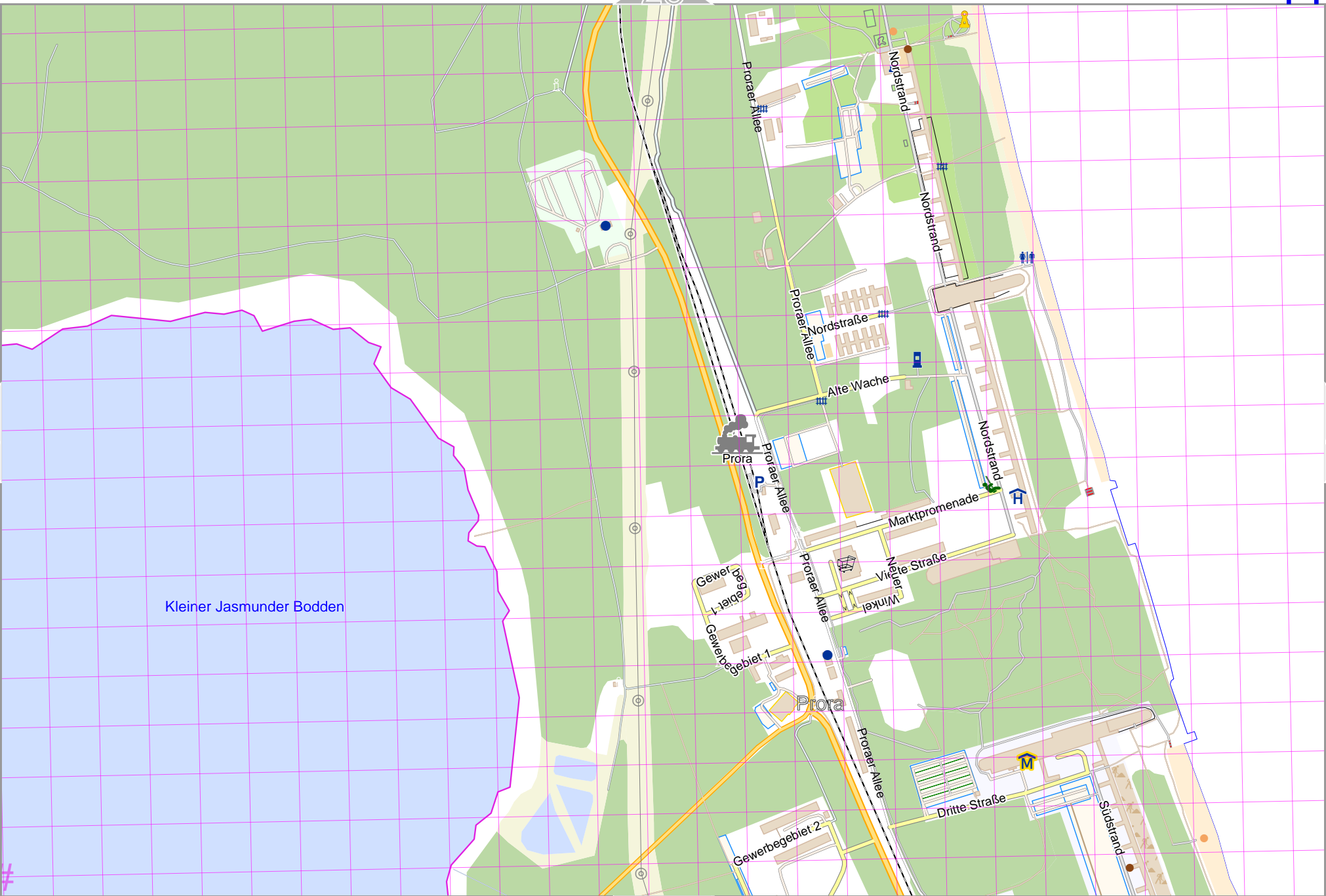
lon 13.54138 lat 54.43643 [nom. scale = 1 / 10000]

pdfmap_20230919_041710_Rüg1_Map_13.4621_54.4211_725.pdf

Kleiner Jasmunder Bodden

UTM: 33 U easting 405.40 northing 6033.10 km
UTM-Grid-width = 100m

60



Map data © OpenStreetMap contributors

lon 13.62210 lat 54.45260

lon 13.58097 lat 54.43643 [nom. scale = 1 / 10000]

pdfmap_20230919_041710_Rüg1_Map_13.4621_54.4211_725.pdf

#

UTM: 33 U easting 408.00 km northing 6033.10 km
UTM-Grid-width = 100m

Map data © OpenStreetMap contributors

lon 13.66169 lat 54.45260

30

45

47

lon 13.62056 lat 54.43643 [nom. scale = 1 / 10000]

pdfmap_20230919_041710_Rüg1_Map_13.4621_54.4211_725.pdf

#

62

UTM: 33 U easting 410.60 km northing 6033.00 km
UTM-Grid-width = 100m

Map data © OpenStreetMap contributors

lon 13.70129 lat 54.45260

46


48

lon 13.66015 lat 54.43643 [nom. scale = 1 / 10000]

pdfmap_20230919_041710_Rüg1_Map_13.4621_54.4211_725.pdf

UTM: 33 U easting 413.10 km northing 6033.00 km
UTM-Grid-width = 100m

63



32

Map data © OpenStreetMap contributors

lon 13.74088 lat 54.45260

47

49

lon 13.69975 lat 54.43643 [nom. scale = 1 / 10000]

pdfmap_20230919_041710_Rüg1_Map_13.4621_54.4211_725.pdf

#

UTM: 33 U easting 415.70 km northing 6032.90 km

UTM-Grid-width = 100m

64

Map data © OpenStreetMap contributors

lon 13.78047 lat 54.45260

33

48

lon 13.79934 lat 54.43643 [nom. scale = 1 / 10000]

pdfmap_20230919_041710_Rüg1_Map_13.4621_54.4211_725.pdf

#

65

UTM: 33 U easting 418.30 km northing 6032.90 km
UTM-Grid-width = 100m

Map data © OpenStreetMap contributors

lon 13.14546 lat 54.42116 [nom. scale = 1 / 10000]

UTM: 33 U easting 379.70 km northing 6032.00 km
UTM-Grid-width = 100m

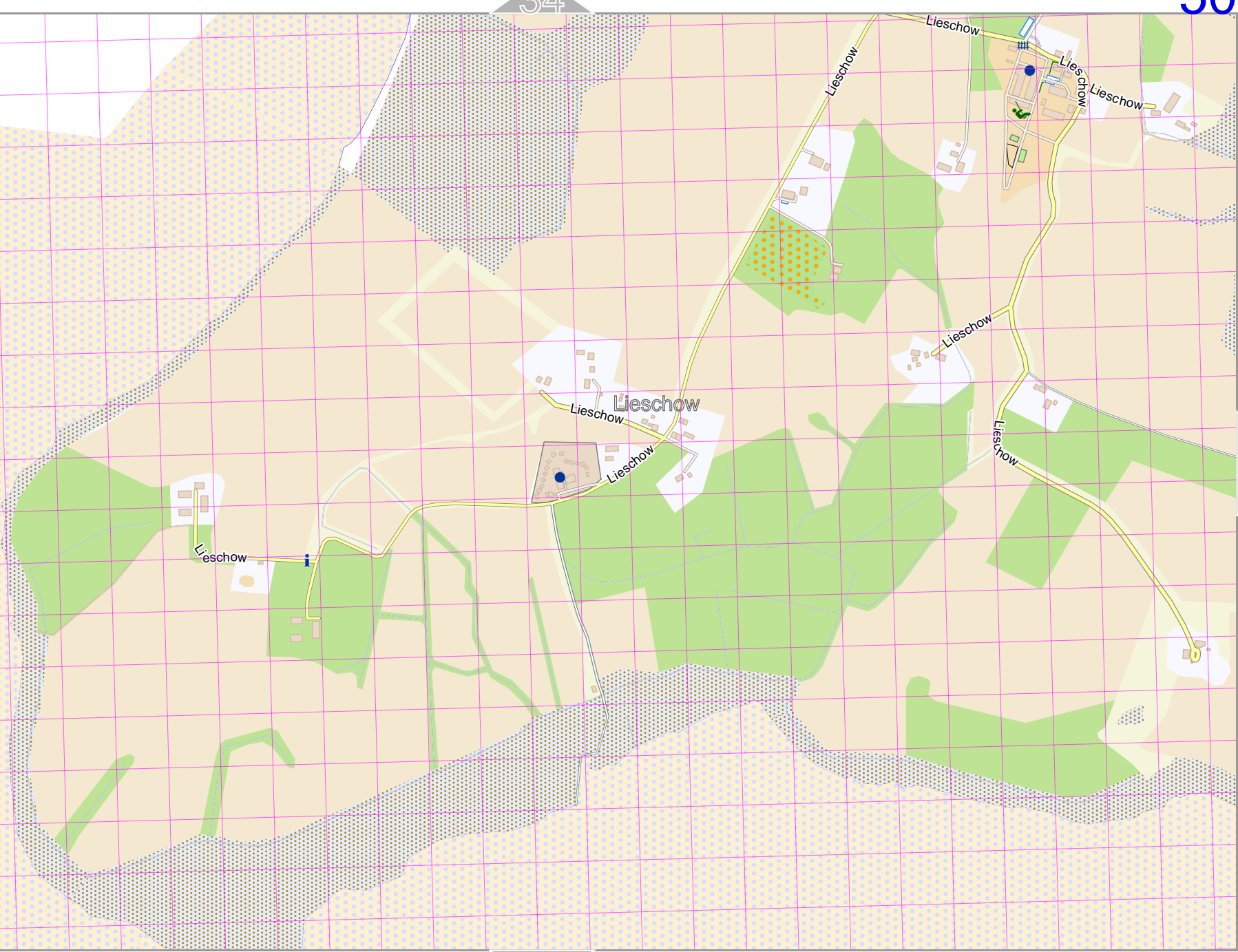
34

66

lon 13.18659 lat 54.43733

pdfmap_20230919_041710_Rüg1_Map_134621_544211_725.pdf

51



35

51

Map data © OpenStreetMap contributors

lon 13.22618 lat 54.43733

Klein Kubitz

Groß Kubitz

Groß Kubitz

Groß Kubitz

50

52

lon 13.18505 lat 54.42116 [nom. scale = 1 / 10000]

pdfmap_20230919_041710_Rüg1_Map_13.4621_54.4211_725.pdf

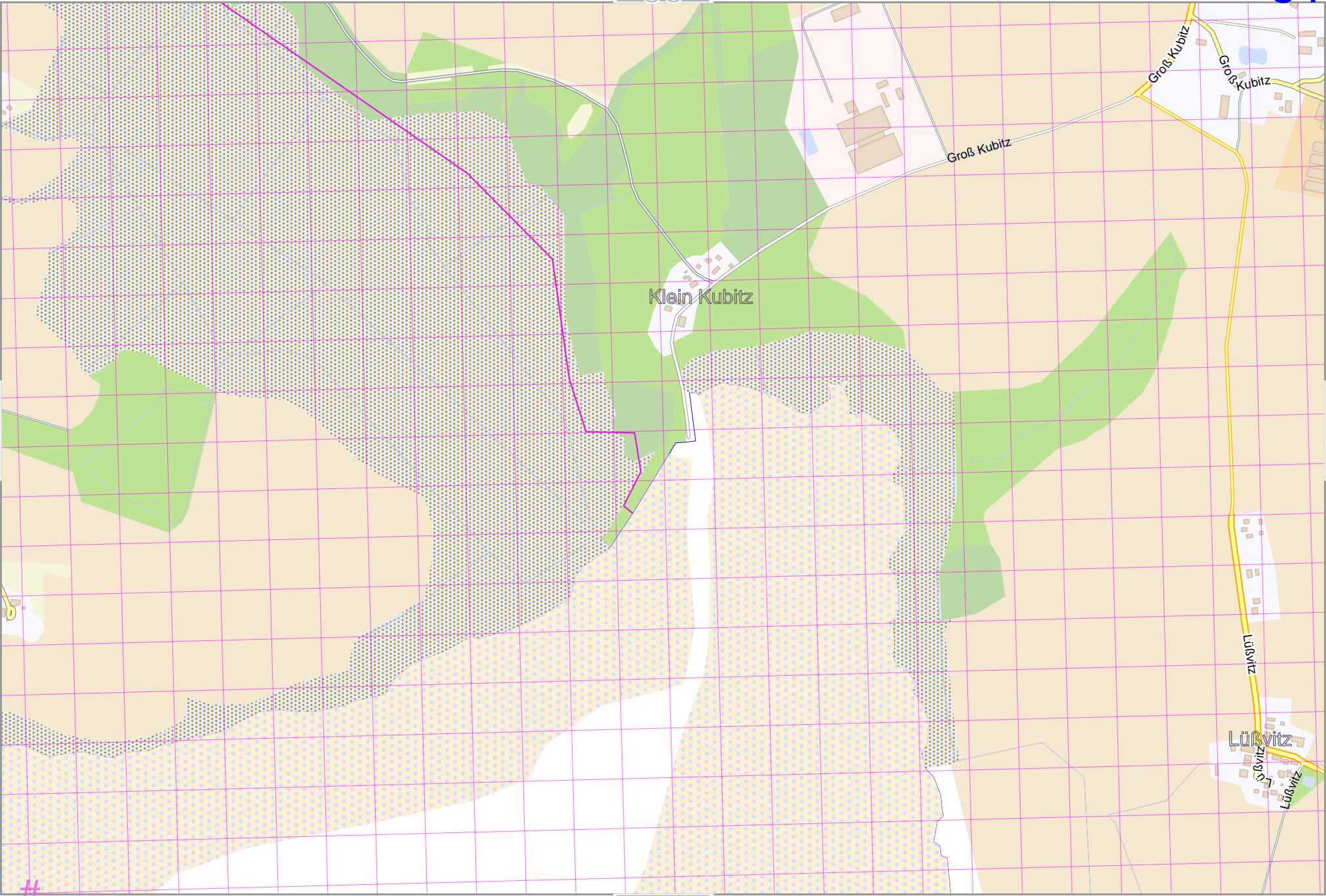
Lüßvitz

Lüßvitz

Lüßvitz

67

UTM: 33 U easting 382.30 km northing 6031.90 km
UTM-Grid-width = 100m



Map data © OpenStreetMap contributors

lon 13.26577 lat 54.43733

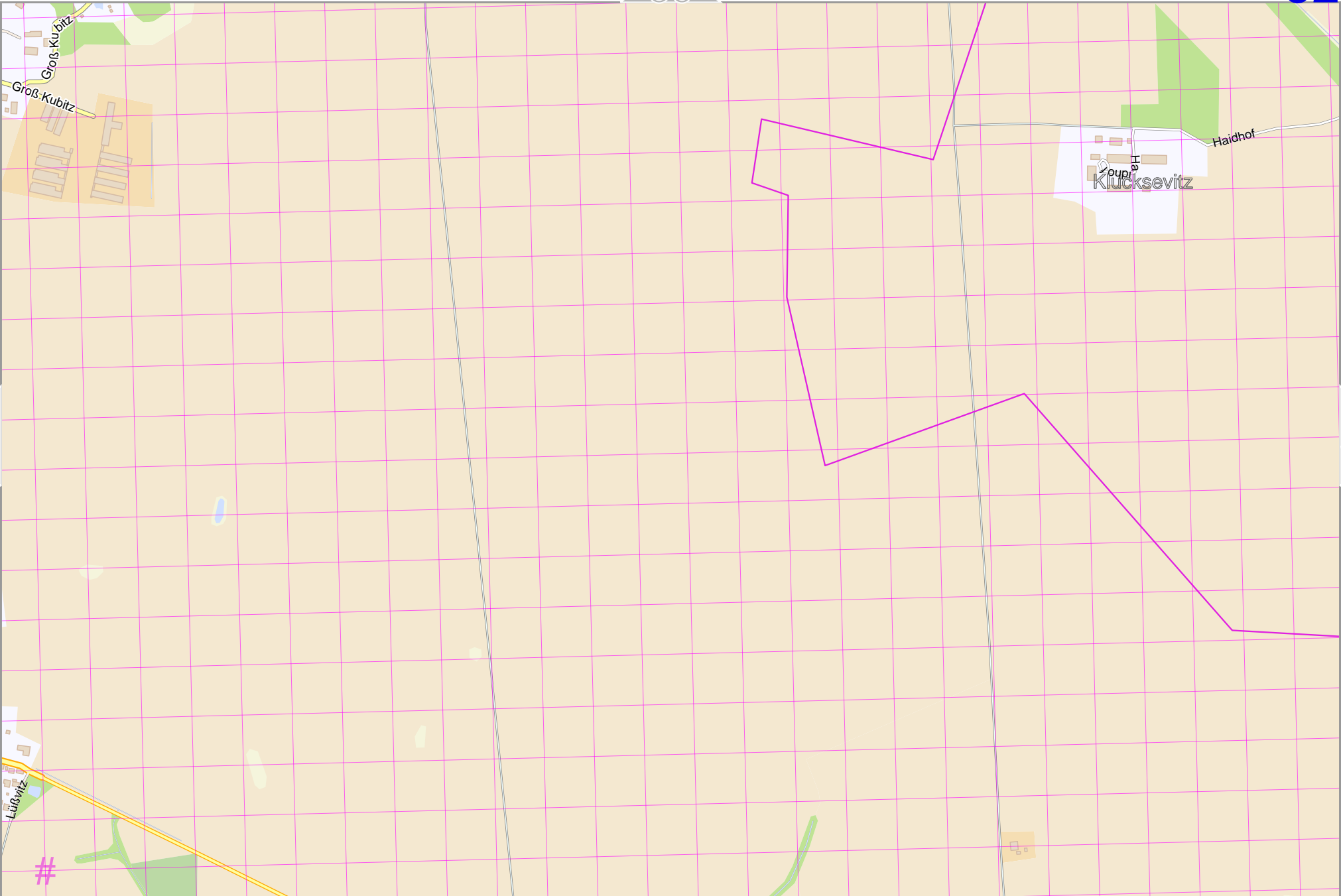
51

53

lon 13.22464 lat 54.42116 [nom. scale = 1 / 10000]

pdfmap_20230919_041710_Rüg1_Map_13.4621_54.4211_725.pdf

UTM: 33 U easting 384.90 km northing 6031.90 km
 UTM-Grid-width = 100m



Map data © OpenStreetMap contributors

lon 13.30537 lat 54.43733

Heidhof
Heidhof

37

52

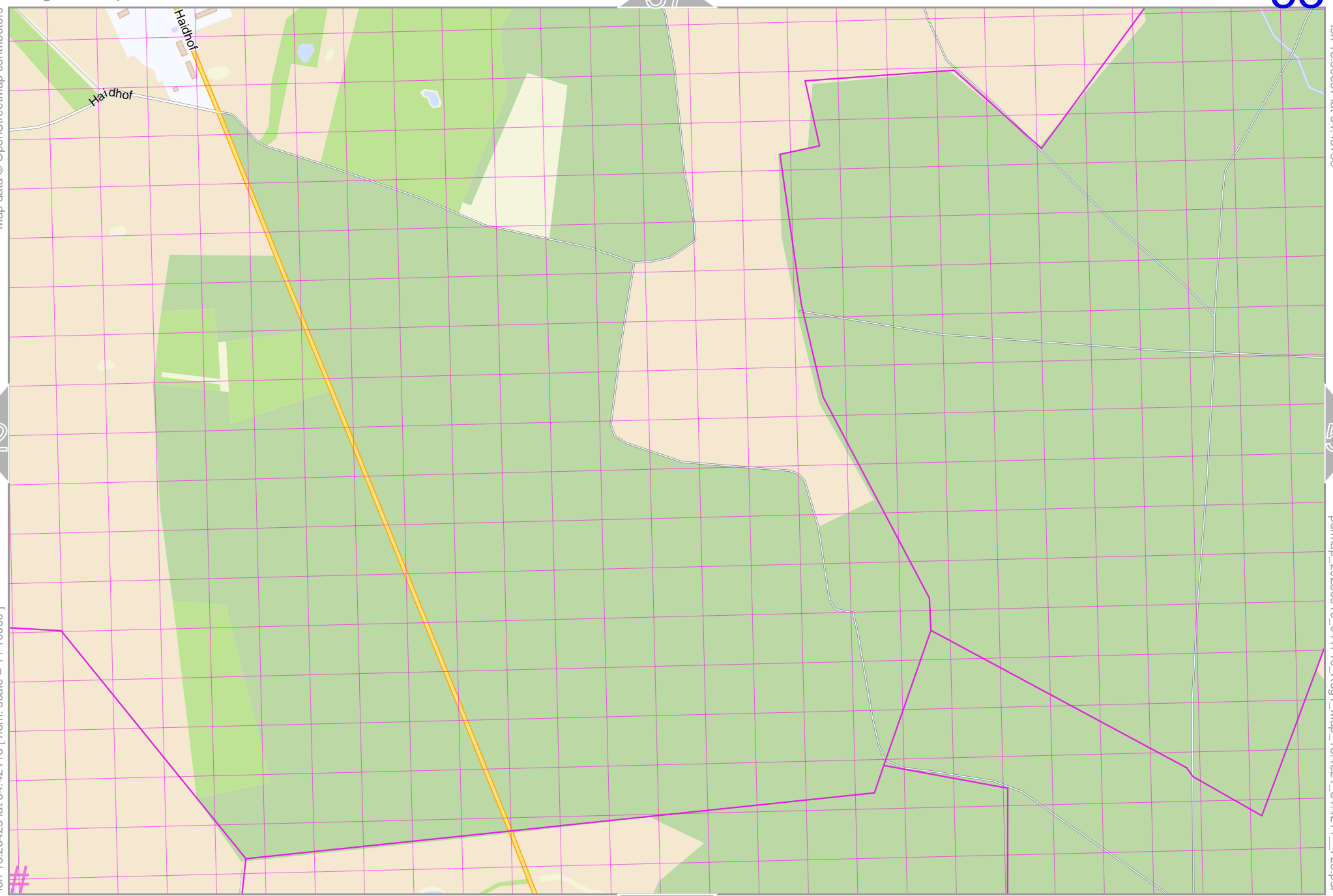
54

lon 13.26423 lat 54.42116 [nom. scale = 1 / 10000]

pdfmap_20230919_041710_Rüg1_Map_13.4621_54.4211_725.pdf

UTM: 33 U easting 387.40 km northing 6031.80 km
UTM-Grid-width = 100m

69



Map data © OpenStreetMap contributors

lon 13.34496 lat 54.43733

53

55

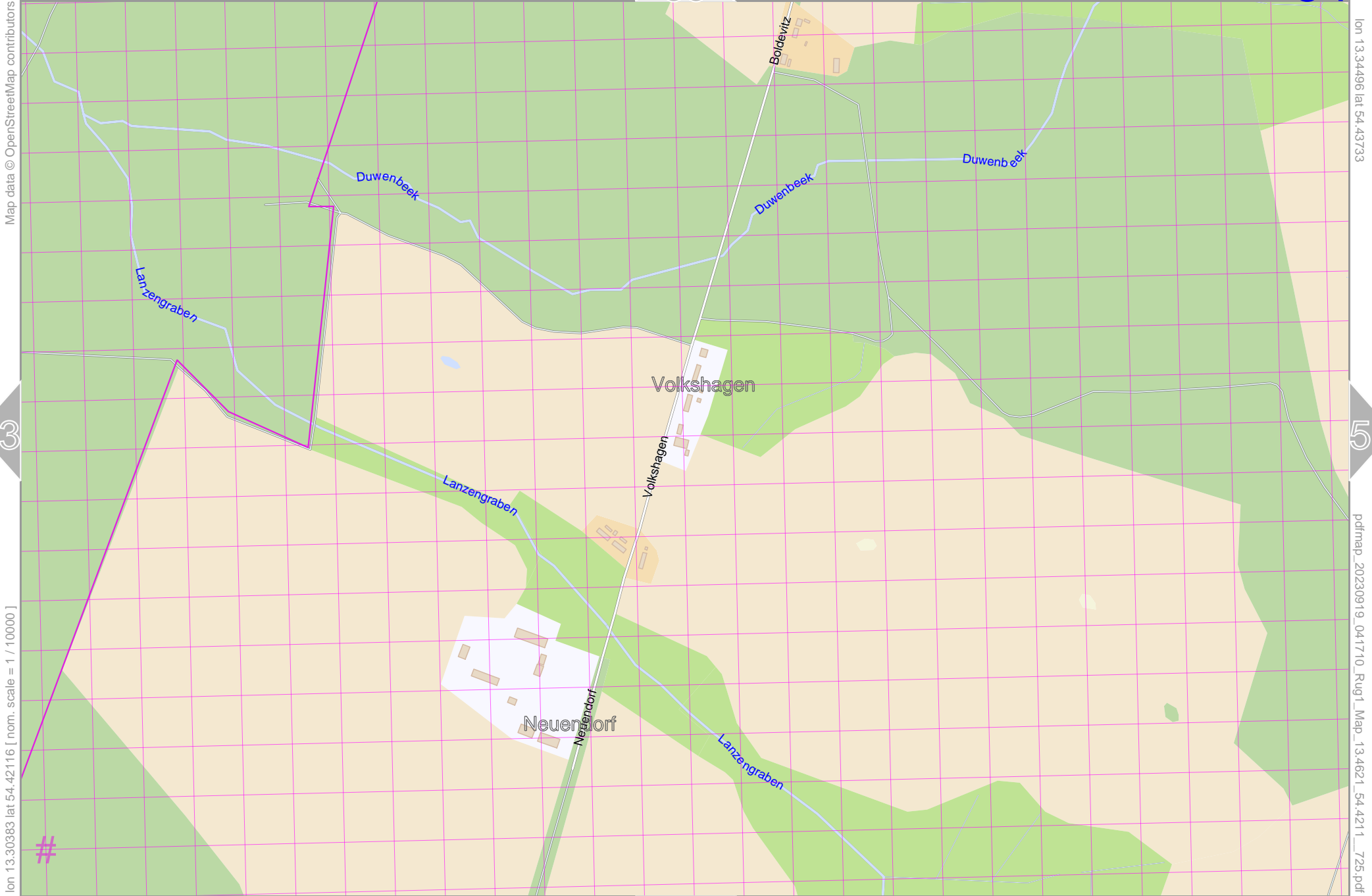
lon 13.30383 lat 54.42116 [nom. scale = 1 / 10000]

pdfmap_20230919_041710_Rüg1_Map_13.4621_54.4211_725.pdf

#

UTM: 33 U easting 390.00 km northing 6031.80 km
UTM-Grid-width = 100m

70



Map data © OpenStreetMap contributors

lon 13.38455 lat 54.43733

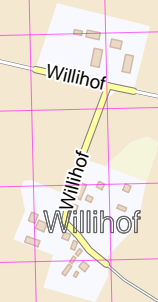
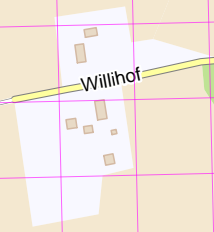
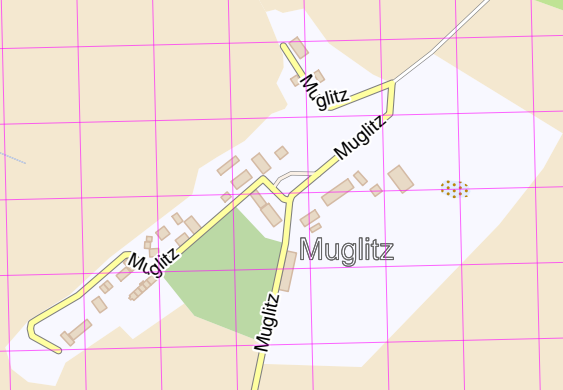
39

54

56

lon 13.34342 lat 54.42116 [nom. scale = 1 / 10000]

pdfmap_20230919_041710_Rüg1_Map_134621_544211_725.pdf

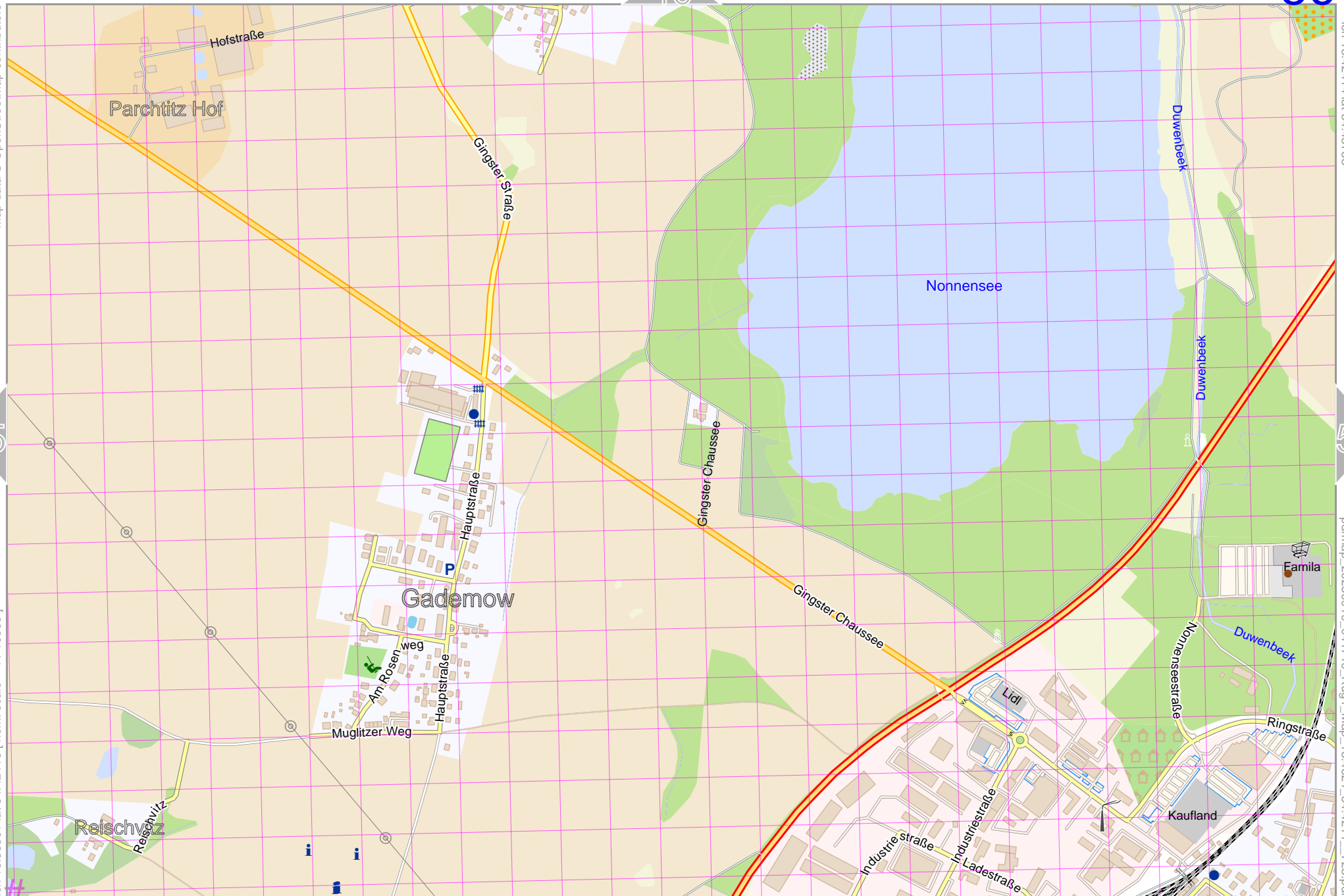


71

UTM: 33 U easting 392.60 km northing 6031.70 km
UTM-Grid-width = 100m

Map data © OpenStreetMap contributors

lon 13.42414 lat 54.43733



55

57

lon 13.38301 lat 54.42116 [nom. scale = 1 / 10000]

pdfmap_20230919_041710_Rüg1_Map_134621_544211_725.pdf

UTM: 33 U easting 395.10 km northing 6031.60 km
UTM-Grid-width = 100m

72

Map data © OpenStreetMap contributors

lon 13.46373 lat 54.43733

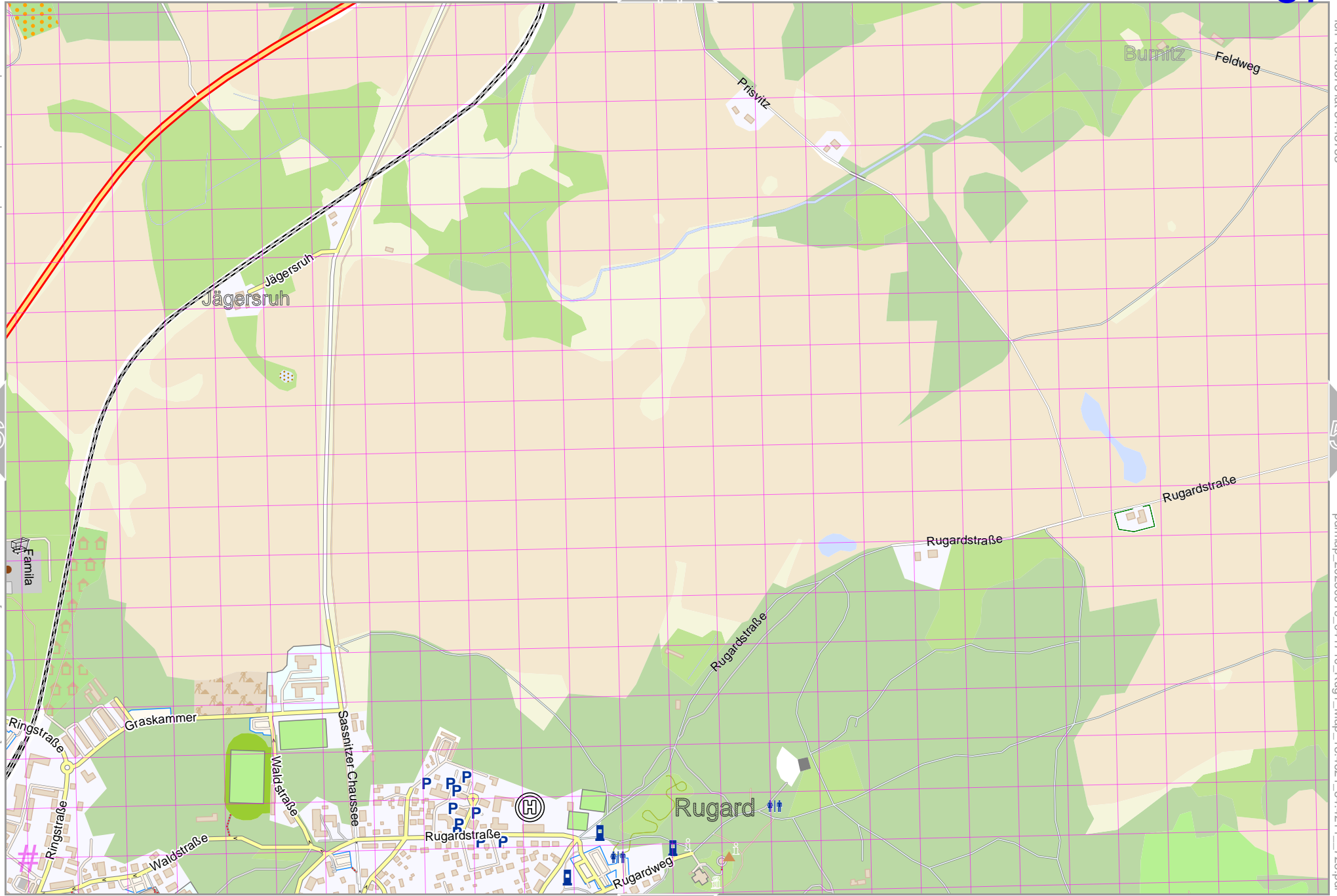
56

58

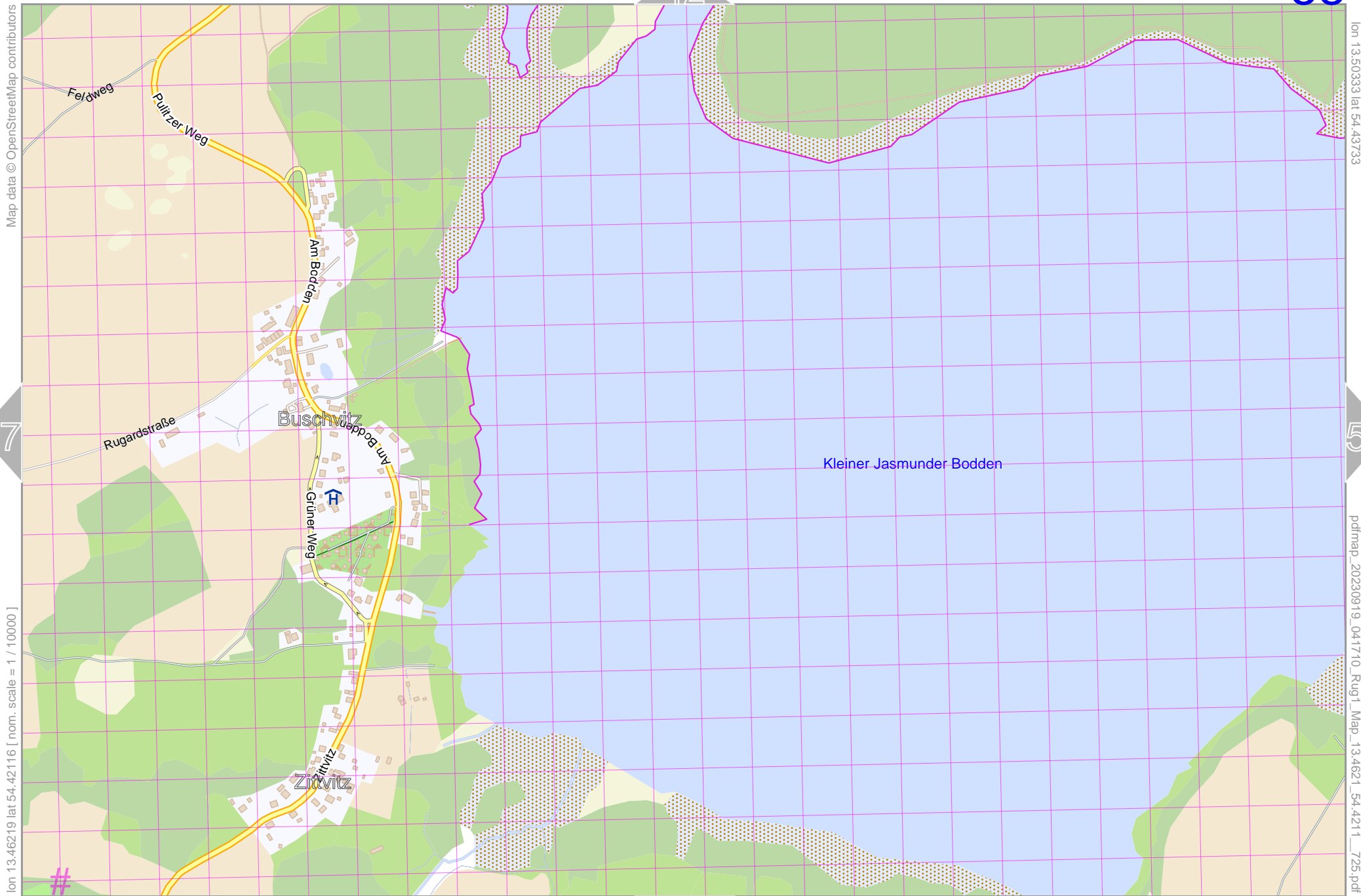
lon 13.42260 lat 54.42116 [nom. scale = 1 / 10000]

pdfmap_20230919_041710_Rüg1_Map_13.4621_54.4211_725.pdf

UTM: 33 U easting 397.70 km northing 6031.60 km
UTM-Grid-width = 100m



73



Map data © OpenStreetMap contributors

lon 13.50333 lat 54.43733

lon 13.46219 lat 54.42116 [nom. scale = 1 / 10000]

pdfmap_20230919_041710_Rüg1_Map_13.4621_54.4211_725.pdf

UTM: 33 U easting 400.30 km northing 6031.50 km
UTM-Grid-width = 100m

Map data © OpenStreetMap contributors

lon 13.54292 lat 54.43733

Kleiner Jasmunder Bodden

lon 13.50179 lat 54.42116 [nom. scale = 1 / 10000]

pdfmap_20230919_041710_Rüg1_Map_13.4621_54.4211_725.pdf

UTM: 33 U easting 402.80 km northing 6031.50 km
UTM-Grid-width = 100m



Map data © OpenStreetMap contributors

Kleiner Jasmunder Bodden

lon 13.58251 lat 54.43733

lon 13.54138 lat 54.42116 [nom. scale = 1 / 10000]

pdfmap_20230919_041710_Rüg1_Map_134621_544211_725.pdf

UTM: 33 U easting 405.40 km northing 6031.40 km

UTM-Grid-width = 100m

76

59

61

44

46

48

50

52

54

56

58

60

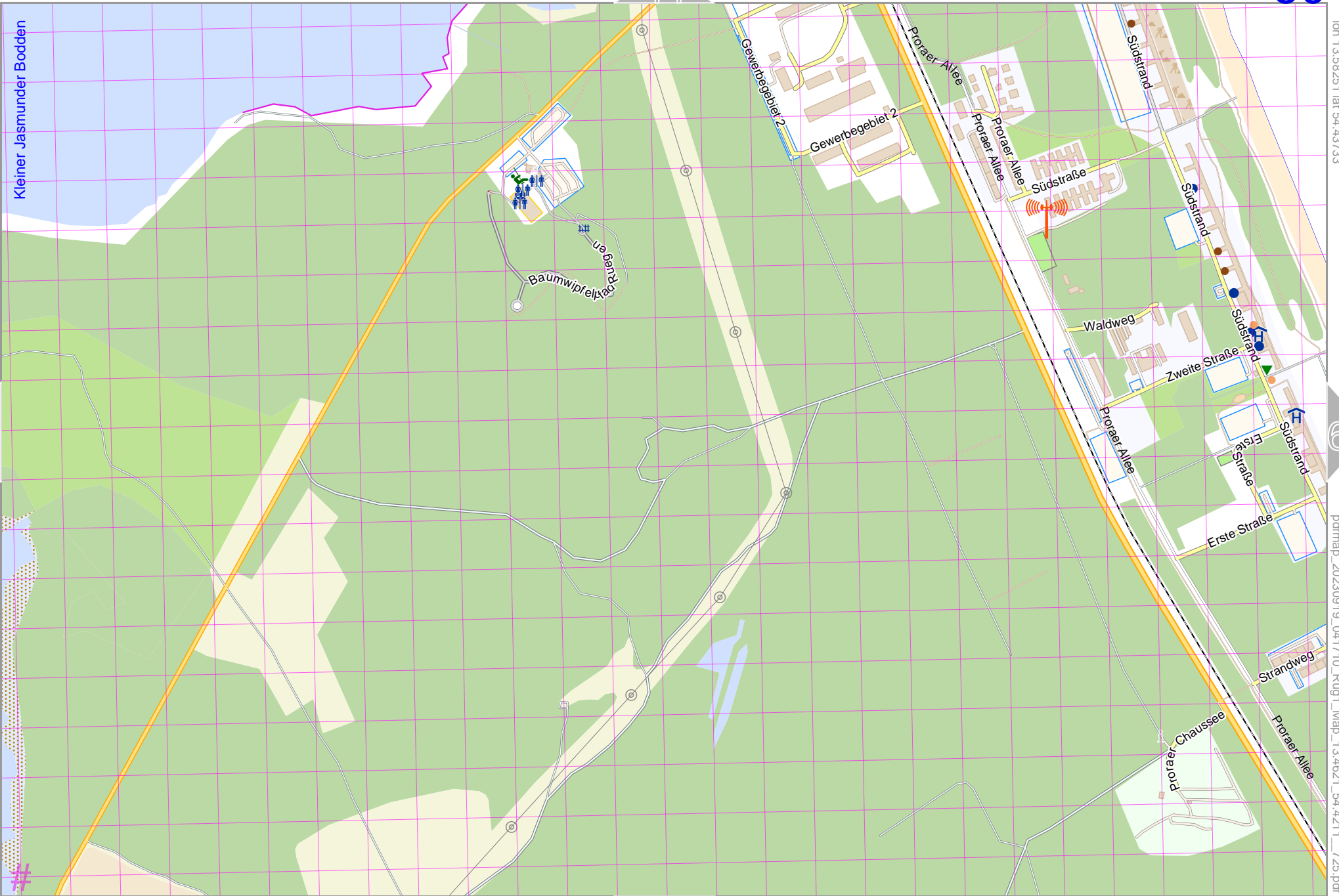
62

64

66

68

70



Map data © OpenStreetMap contributors


lon 13.62210 lat 54.43733

60

62

lon 13.58097 lat 54.42116 [nom. scale = 1 / 10000]

pdfmap_20230919_041710_Rüg1_Map_13.4621_54.4211_725.pdf



UTM: 33 U easting 408.00 km northing 6031.40 km
 UTM-Grid-width = 100m

Map data © OpenStreetMap contributors

lon 13.66169 lat 54.43733

61


63

lon 13.62056 lat 54.42116 [nom. scale = 1 / 10000]

pdfmap_20230919_041710_Rüg1_Map_13.4621_54.4211_725.pdf

UTM: 33 U easting 410.50 km northing 6031.30 km
UTM-Grid-width = 100m

78



47

Map data © OpenStreetMap contributors

lon 13.70129 lat 54.43733

62

64

lon 13.66015 lat 54.42116 [nom. scale = 1 / 10000]

pdfmap_20230919_041710_Rüg1_Map_134621_544211_725.pdf

#

79

UTM: 33 U easting 413.10 km northing 6031.30 km
UTM-Grid-width = 100m

Map data © OpenStreetMap contributors

lon 13.74088 lat 54.43733

63

65


lon 13.69975 lat 54.42116 [nom. scale = 1 / 10000]

pdfmap_20230919_041710_Rüg1_Map_13.4621_54.4211_725.pdf

#

UTM: 33 U easting 415.70 km northing 6031.20 km
UTM-Grid-width = 100m

80



Map data © OpenStreetMap contributors

lon 13.78047 lat 54.43733

64

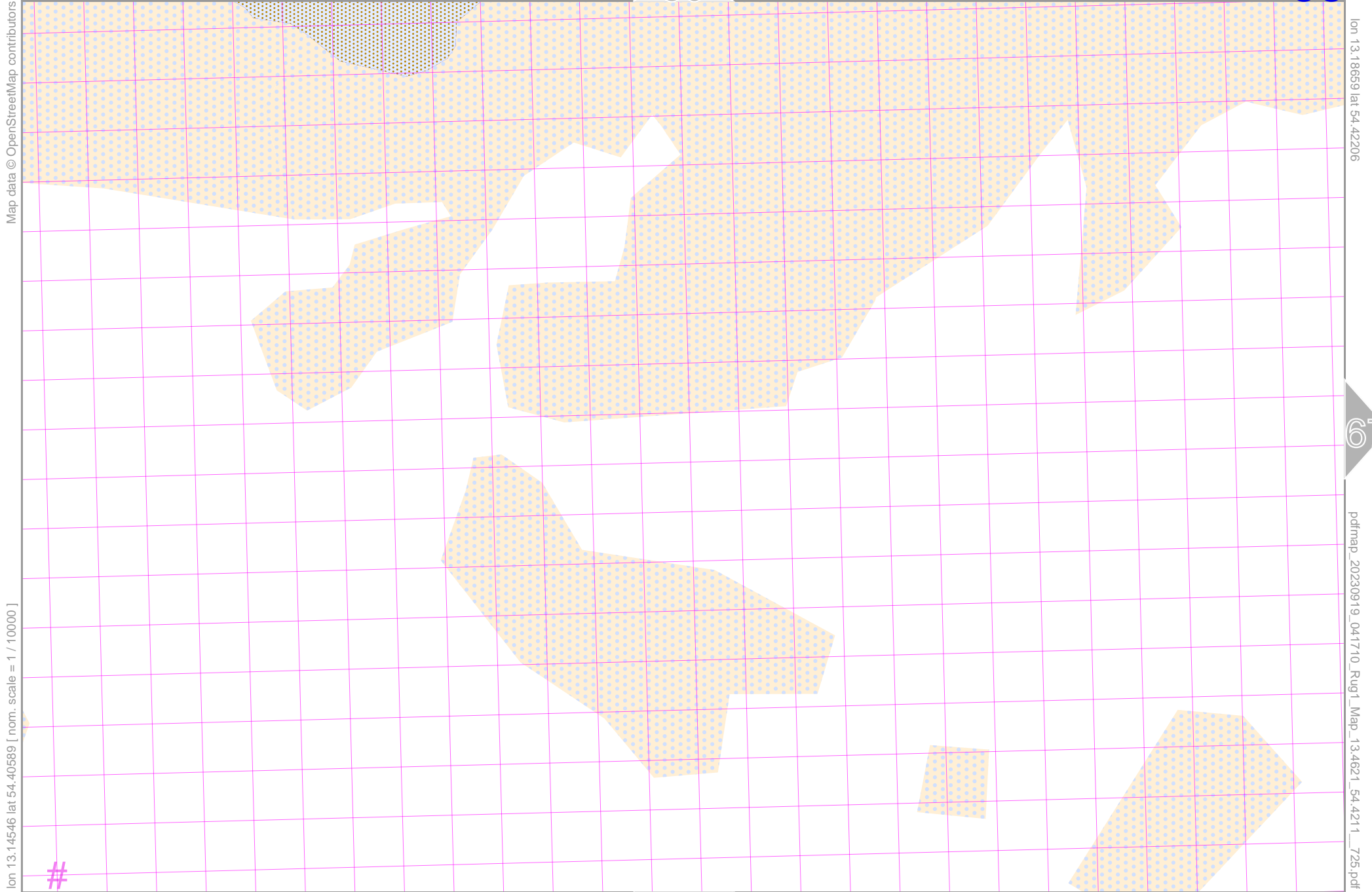
lon 13.79934 lat 54.42116 [nom. scale = 1 / 10000]

pdfmap_20230919_041710_Rüg1_Map_13.4621_54.4211_725.pdf

#

81

UTM: 33 U easting 418.30 km northing 6031.20 km
UTM-Grid-width = 100m



#

UTM: 33 U easting 379.70 km northing 6030.30 km
UTM-Grid-width = 100m

Map data © OpenStreetMap contributors

lon 13.22618 lat 54.42206



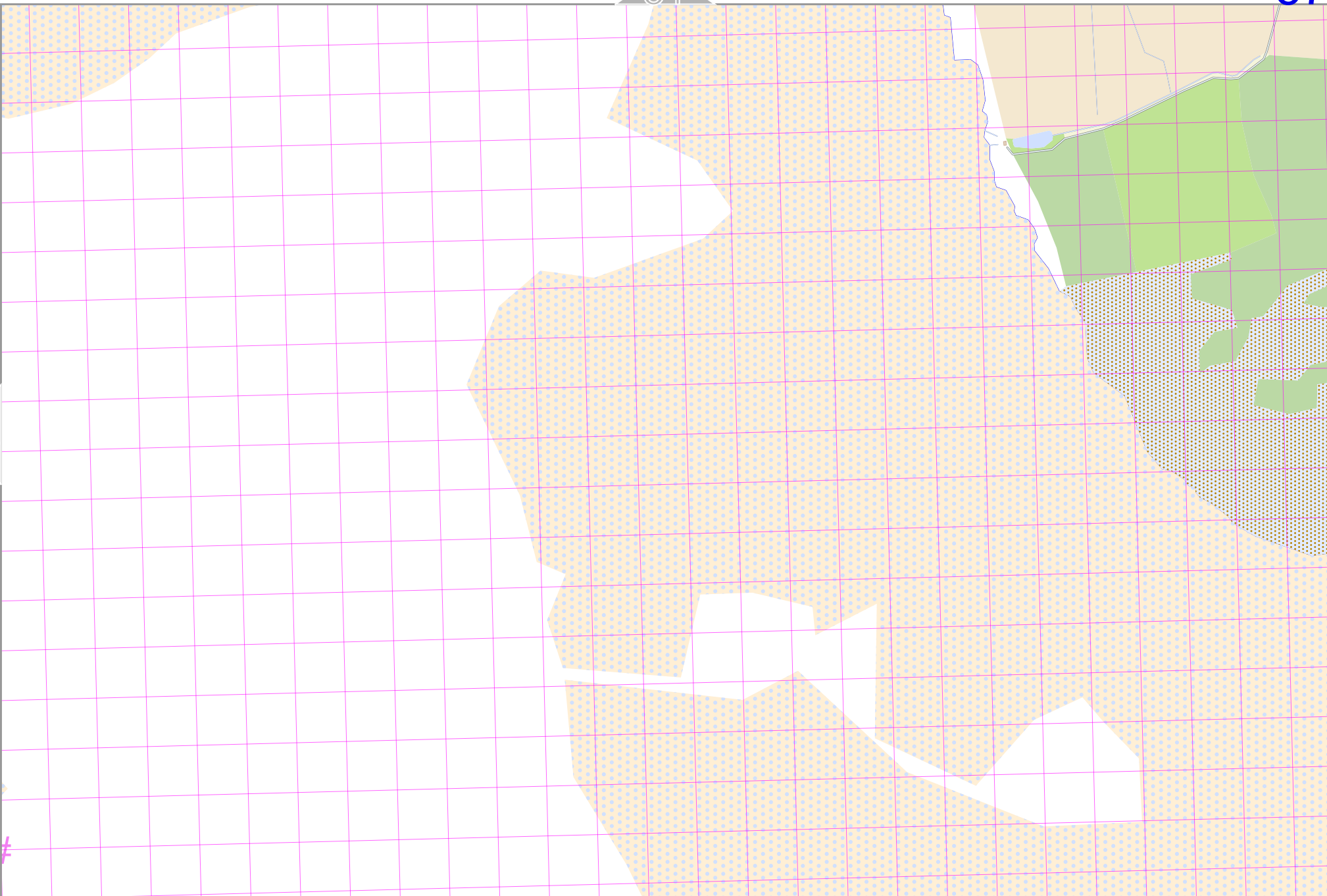
lon 13.18505 lat 54.40589 [nom. scale = 1 / 10000]

pdfmap_20230919_041710_Rüg1_Map_13.4621_54.4211_725.pdf

51

83

UTM: 33 U easting 382.20 km northing 6030.30 km
UTM-Grid-width = 100m



Map data © OpenStreetMap contributors

lon 13.26577 lat 54.42206

67

69

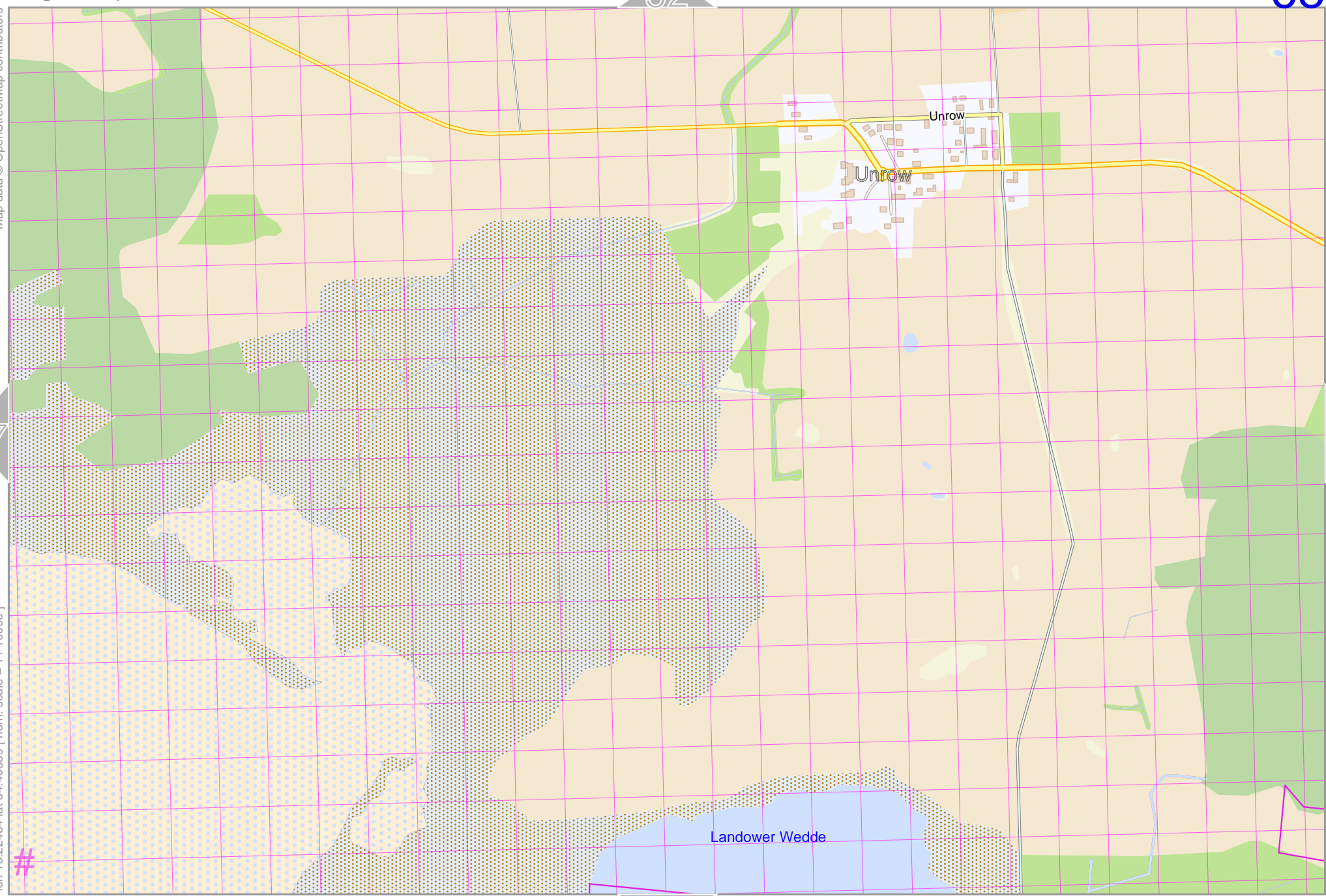
lon 13.22464 lat 54.40589 [nom. scale = 1 / 10000]

pdfmap_20230919_041710_Rüg1_Map_134621_544211_725.pdf

#

UTM: 33 U easting 384.80 km northing 6030.20 km
UTM-Grid-width = 100m

84



Map data © OpenStreetMap contributors

lon 13.30537 lat 54.42206

68

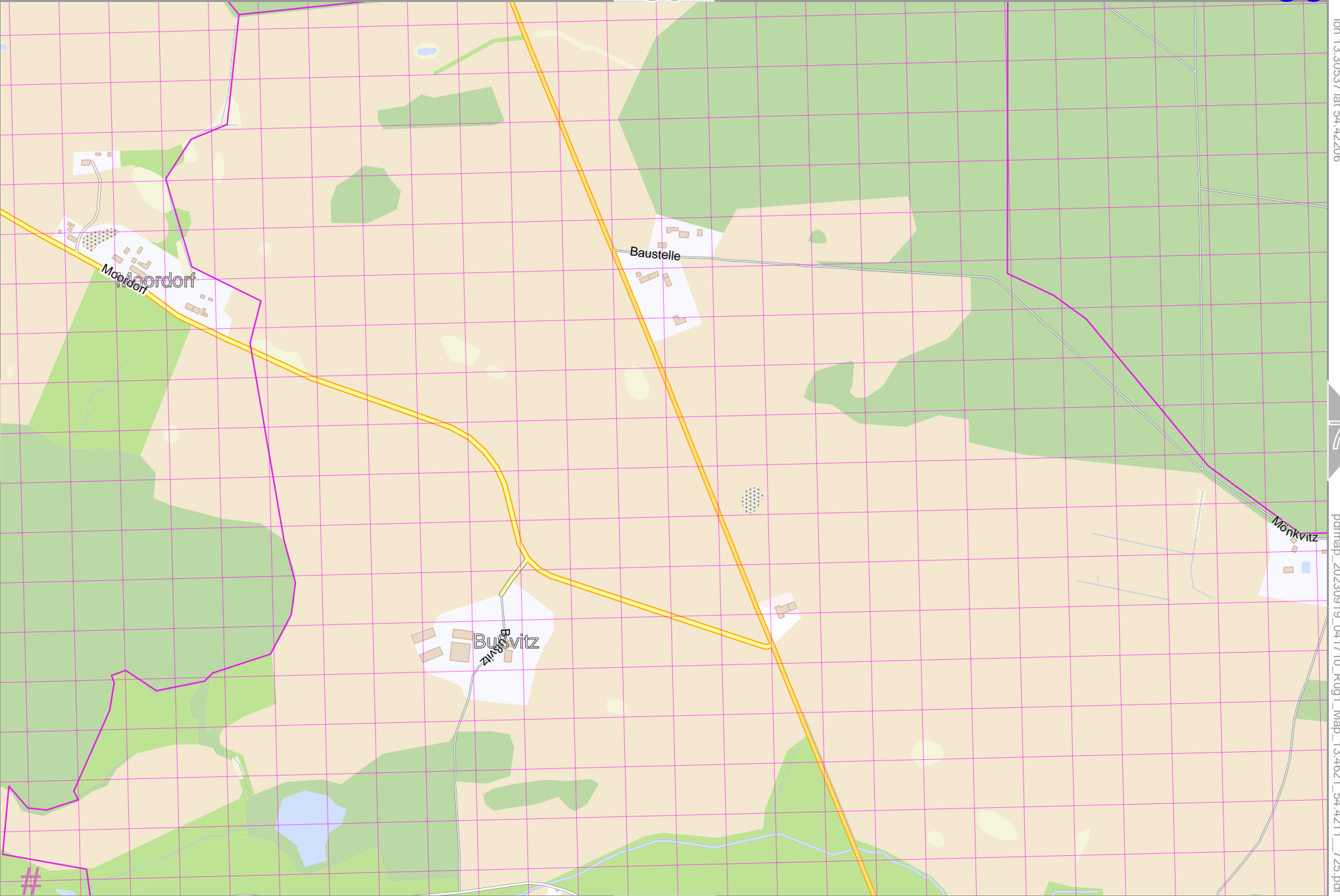
70

lon 13.26423 lat 54.40589 [nom. scale = 1 / 10000]

pdfmap_20230919_041710_Rüg1_Map_13.4621_54.4211_725.pdf

UTM: 33 U easting 387.40 km northing 6030.10 km
UTM-Grid-width = 100m

85



Map data © OpenStreetMap contributors

lon 13.34496 lat 54.42206



lon 13.30383 lat 54.40589 [nom. scale = 1 / 10000]

pdfmap_20230919_041710_Rüg1_Map_13.4621_54.4211_725.pdf

Mönkvitz

Lanzengraben

Lanzengraben

#

54

86

UTM: 33 U easting 390.00 km northing 6030.10 km
UTM-Grid-width = 100m

Map data © OpenStreetMap contributors

lon 13.34342 lat 54.40589 [nom. scale = 1 / 10000]

UTM: 33 U easting 392.50 km northing 6030.00 km
UTM-Grid-width = 100m

70

55

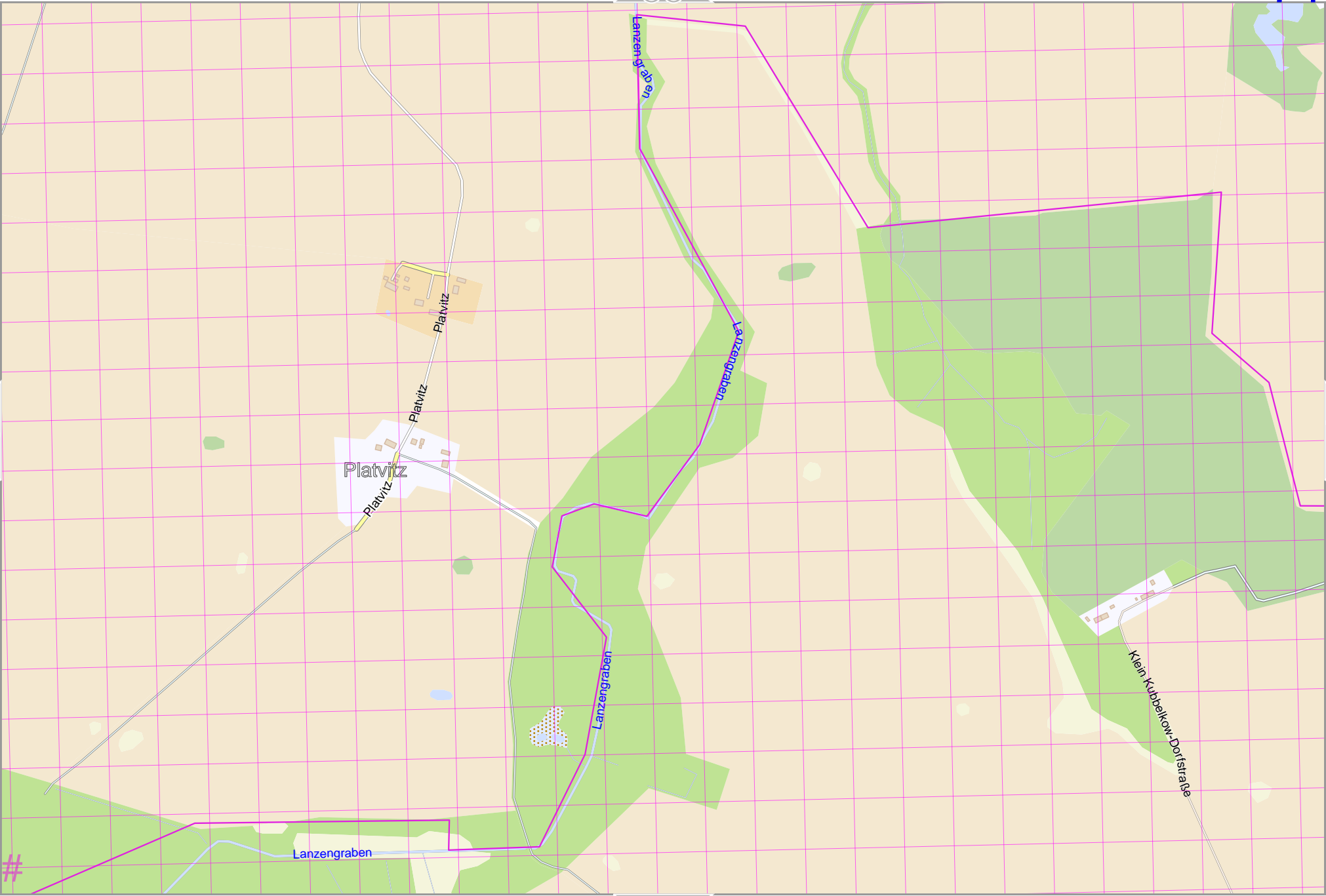
71

lon 13.38455 lat 54.42206

pdfmap_20230919_041710_Rüg1_Map_13.4621_54.4211_725.pdf

72

87



Map data © OpenStreetMap contributors

lon 13.38301 lat 54.40589 [nom. scale = 1 / 10000]

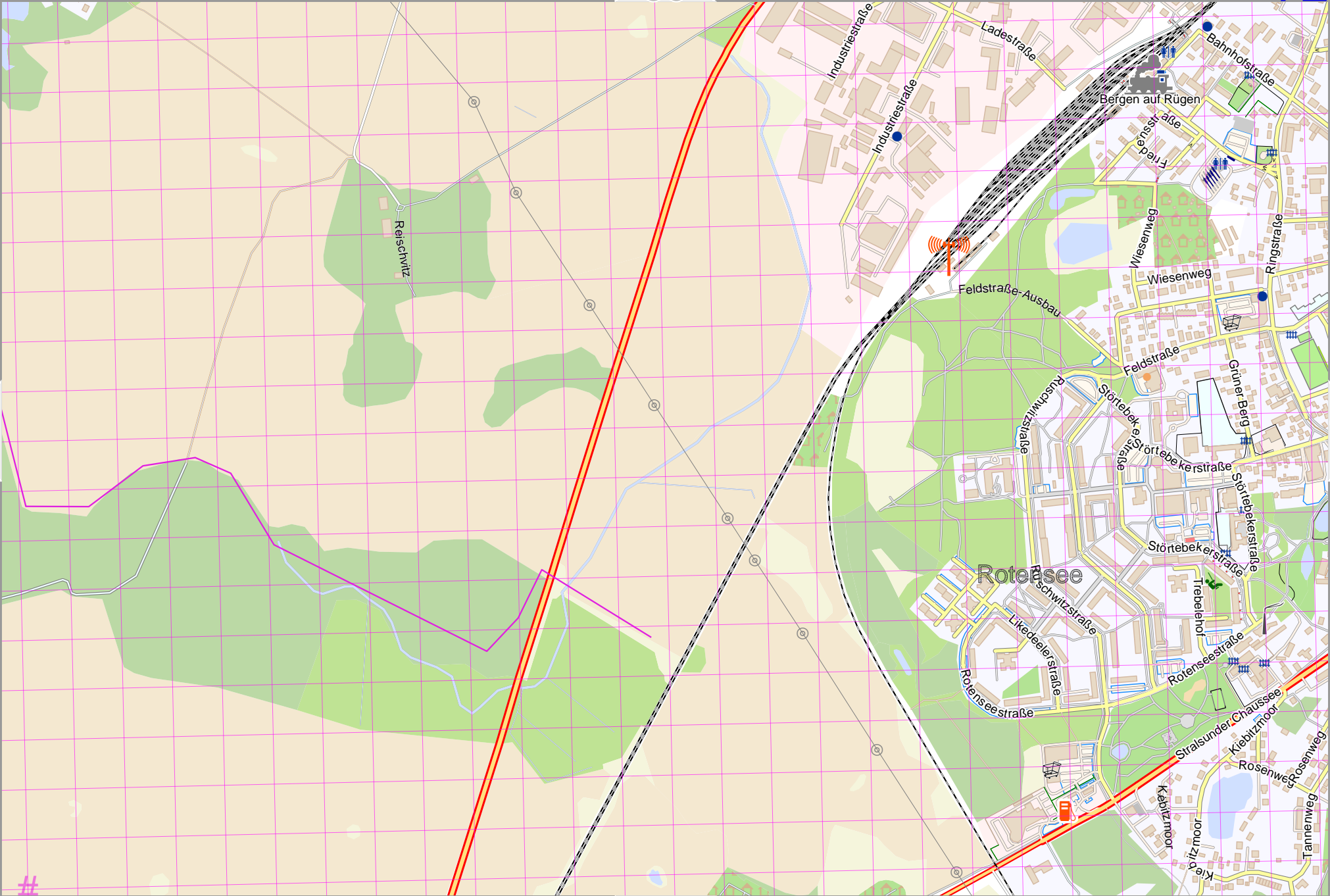
UTM: 33 U easting 395.10 km northing 6029.90 km
UTM-Grid-width = 100m

71

56

73

88



lon 13.42414 lat 54.42206

pdfmap 20230919 04:17:10_Rüg1_Map_13.4621_54.4211_725.pdf



lon 13.42260 lat 54.40589 [nom. scale = 1 / 10000]

UTM: 33 U easting 397.70 km northing 6029.90 km
UTM-Grid-width = 100m

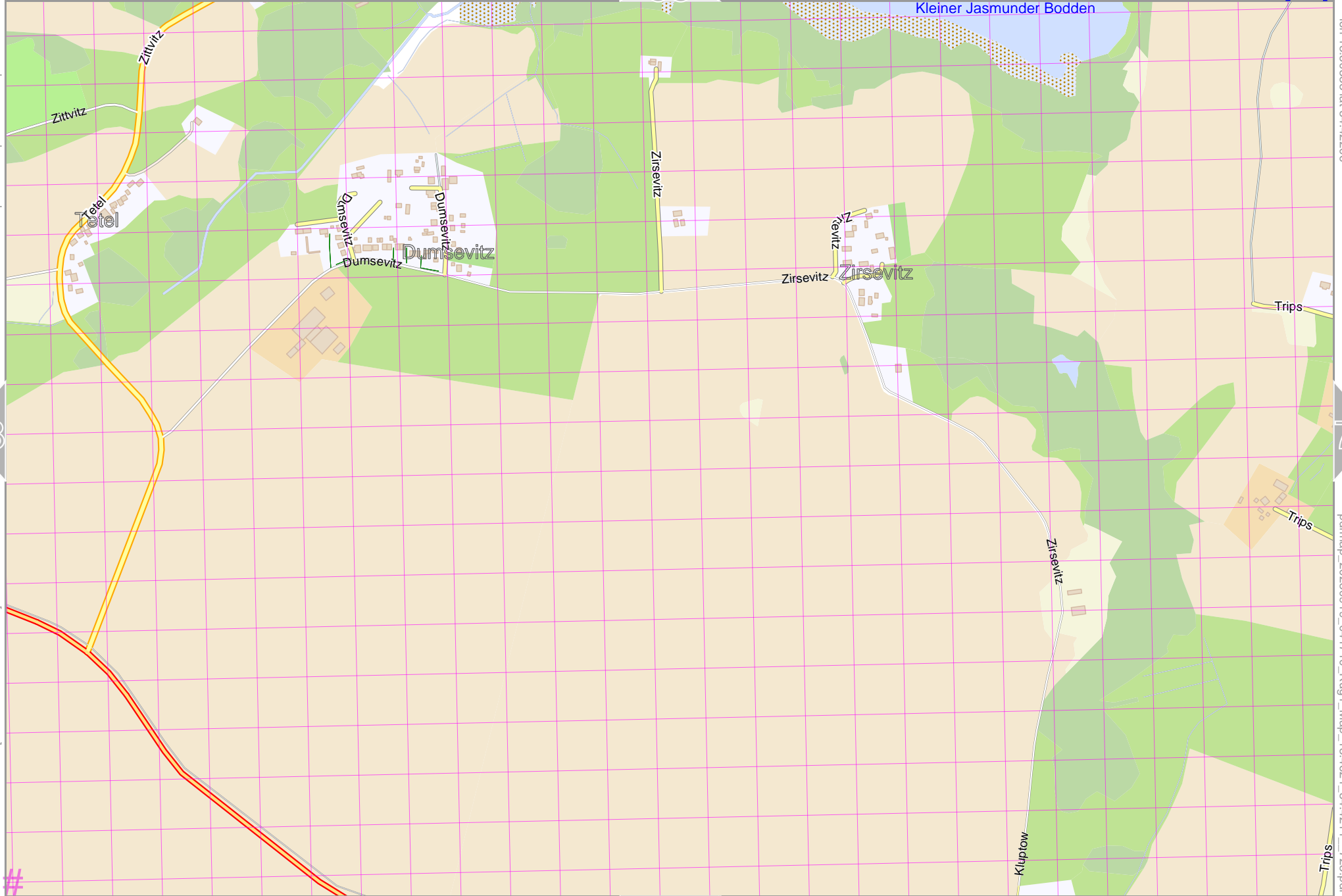
Map data © OpenStreetMap contributors

lon 13.46373 lat 54.42206

pdfmap_20230919_041710_Rüg1_Map_134621_544211_725.pdf

Map data © OpenStreetMap contributors

lon 13.50333 lat 54.42206



73

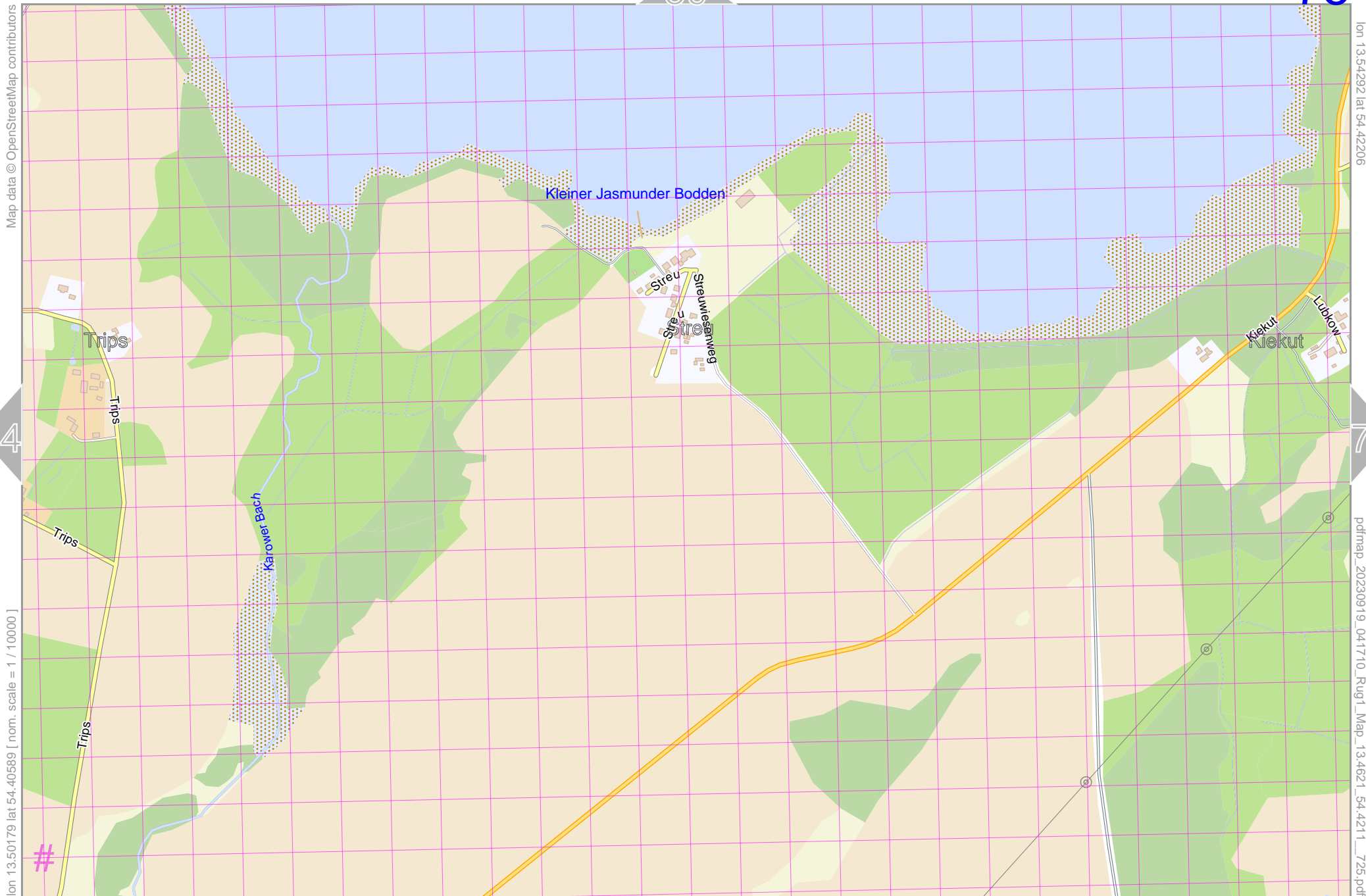
75

lon 13.46219 lat 54.40589 [nom. scale = 1 / 10000]

pdfmap_20230919_041710_Rüg1_Map_13.4621_54.4211_725.pdf

UTM: 33 U easting 400.20 km northing 6029.80 km
UTM-Grid-width = 100m

90



Map data © OpenStreetMap contributors

lon 13.54292 lat 54.42206

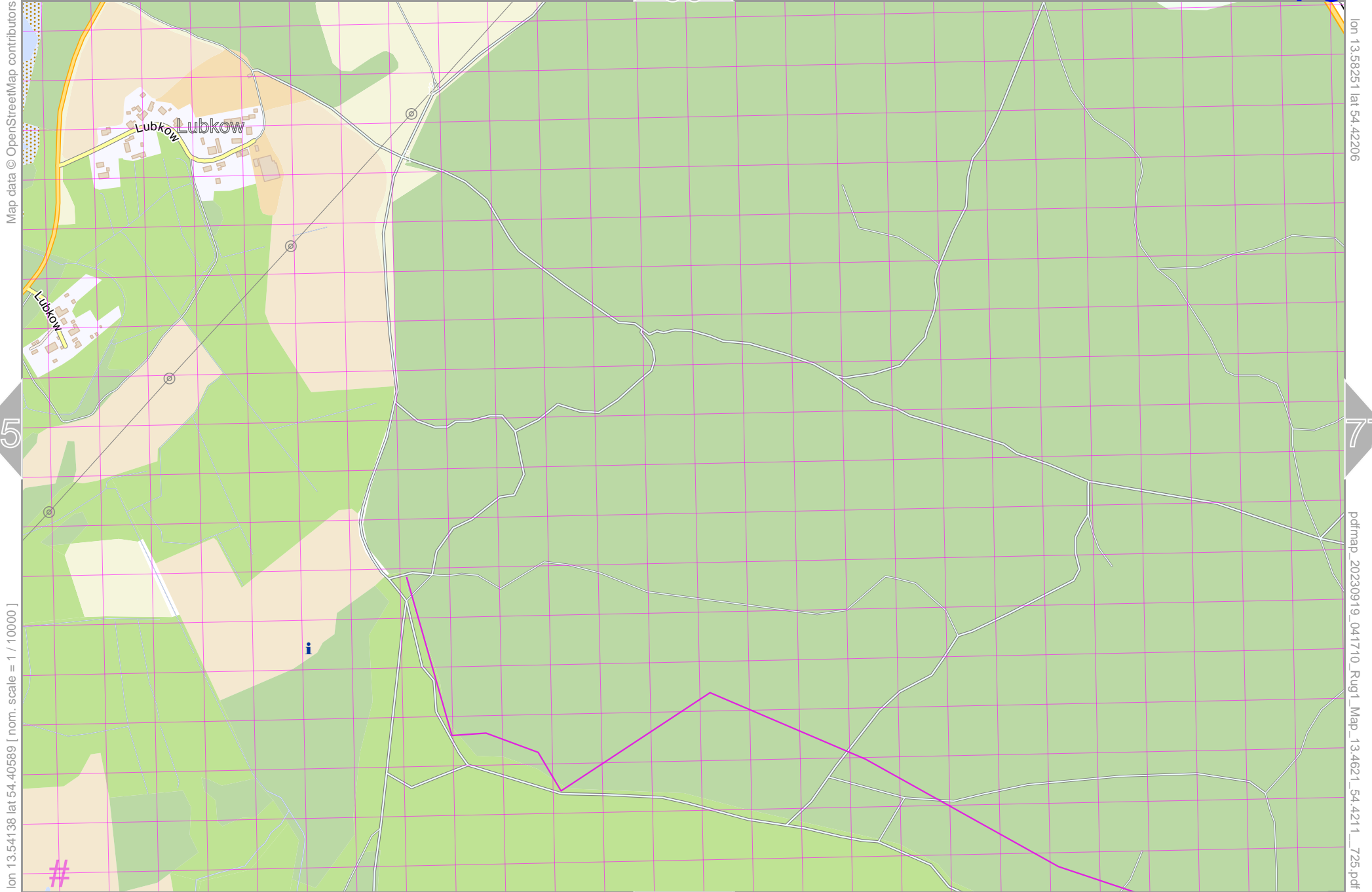
74

76

lon 13.50179 lat 54.40589 [nom. scale = 1 / 10000]

pdfmap_20230919_041710_Rüg1_Map_134621_544211_725.pdf

UTM: 33 U easting 402.80 km northing 6029.80 km
UTM-Grid-width = 100m



lon 13.54138 lat 54.40589 [nom. scale = 1 / 10000]

lon 13.58251 lat 54.42206

pdfmap_20230919_041710_Rüg1_Map_134621_544211_725.pdf

#

UTM: 33 U easting 405.40 km northing 6029.70 km
UTM-Grid-width = 100m

Map data © OpenStreetMap contributors

lon 13.622101at 54.42206

76

78

lon 13.58097 lat 54.40589 [nom. scale = 1 / 10000]

pdfmap_20230919_041710_Rüg1_Map_13.4621_54.4211_725.pdf



Map data © OpenStreetMap contributors

lon 13.66169 lat 54.42206

77

79

lon 13.62056 lat 54.40589 [nom. scale = 1 / 10000]

pdfmap_20230919_041710_Rüg1_Map_13.4621_54.4211_725.pdf

#

94

UTM: 33 U easting 410.50 km northing 6029.60 km
UTM-Grid-width = 100m

Map data © OpenStreetMap contributors

lon 13.70129 lat 54.42206

63

78

80

lon 13.66015 lat 54.40589 [nom. scale = 1 / 10000]

pdfmap_20230919_041710_Rüg1_Map_13.4621_54.4211_725.pdf

#

95

UTM: 33 U easting 413.10 km northing 6029.60 km
UTM-Grid-width = 100m

Map data © OpenStreetMap contributors

lon 13.74088 lat 54.42206

79

80

lon 13.69975 lat 54.40589 [nom. scale = 1 / 10000]

pdfmap_20230919_041710_Rüg1_Map_13.4621_54.4211_725.pdf

#

UTM: 33 U easting 415.70 km northing 6029.50 km
UTM-Grid-width = 100m

64

96

Map data © OpenStreetMap contributors

lon 13.78047 lat 54.42206

80

lon 13.79934 lat 54.40589 [nom. scale = 1 / 10000]

pdfmap_20230919_041710_Rüg1_Map_13.4621_54.4211_725.pdf

#

65

97

UTM: 33 U easting 418.20 km northing 6029.50 km
UTM-Grid-width = 100m

Map data © OpenStreetMap contributors

lon 13.14546 lat 54.39062 [nom. scale = 1 / 10000]

lon 13.18659 lat 54.40679


pdfmap_20230919_041710_Rüg1_Map_13.4621_54.4211_725.pdf

66

83

98

UTM: 33 U easting 379.60 km northing 6028.60 km
UTM-Grid-width = 100m



Map data © OpenStreetMap contributors

lon 13.22618 lat 54.40679

82

84

lon 13.18505 lat 54.39062 [nom. scale = 1 / 10000]

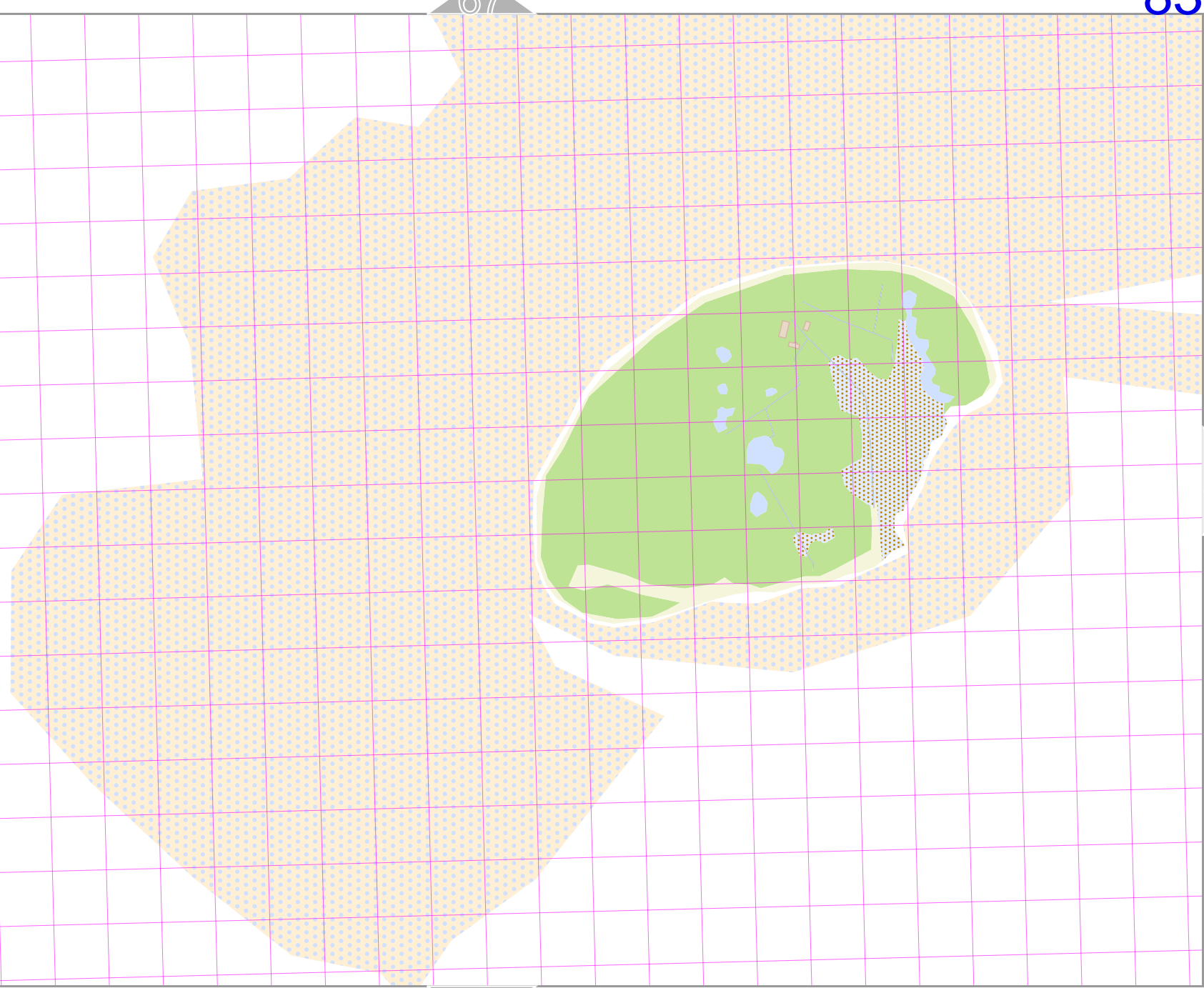
pdfmap_20230919_041710_Rüg1_Map_13.4621_54.4211_725.pdf

#

67

99

UTM: 33 U easting 382.20 km northing 6028.60 km
UTM-Grid-width = 100m



Map data © OpenStreetMap contributors

lon 13.26577 lat 54.40679

Landower Wedde

Landow

Landow

Landow

Ralow

83

85

lon 13.22464 lat 54.39062 [nom. scale = 1 / 10000]

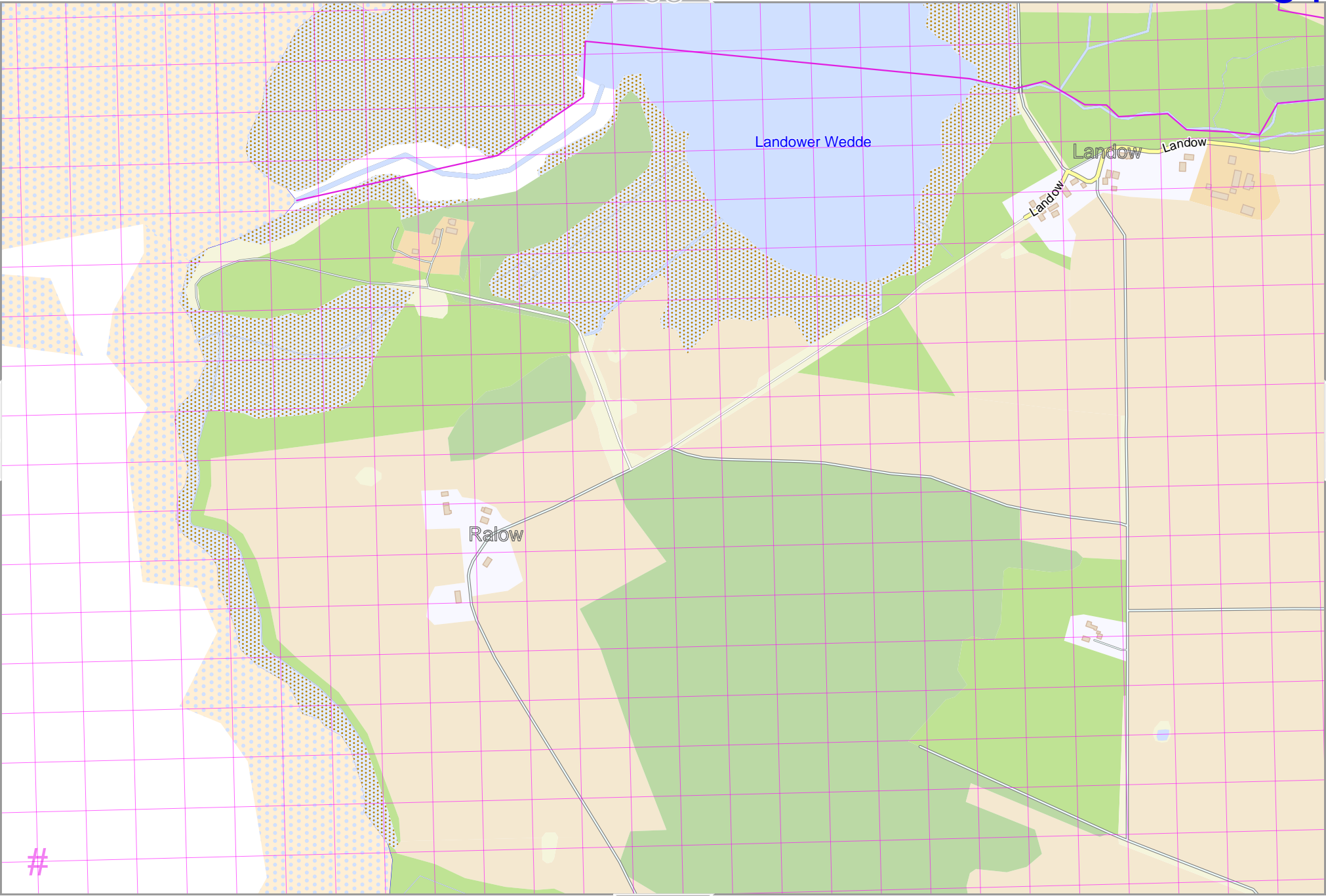
#

100

68

UTM: 33 U easting 384.80 km northing 6028.50 km
UTM-Grid-width = 100m

pdfmap_20230919_041710_Rug1_Map_134621_544211_725.pdf



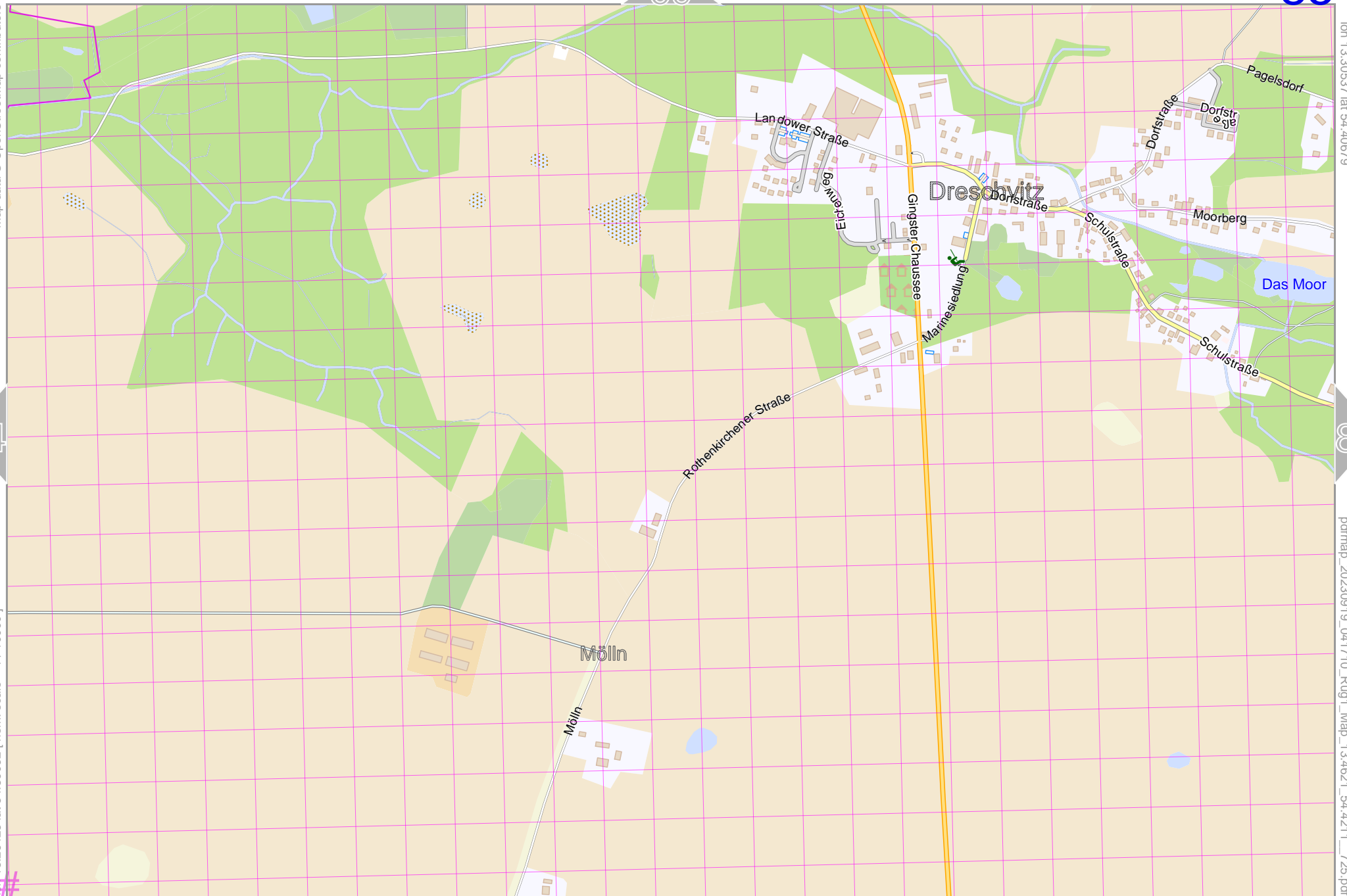
Map data © OpenStreetMap contributors

lon 13.30537 lat 54.40679

[lon 13.26423 lat 54.39062 [nom. scale = 1 / 10000]

pdfmap_20230919_041710_Rüg1_Map_134621_544211_725.pdf

UTM: 33 U easting 387.30 km northing 6028.40 km
UTM-Grid-width = 100m



69

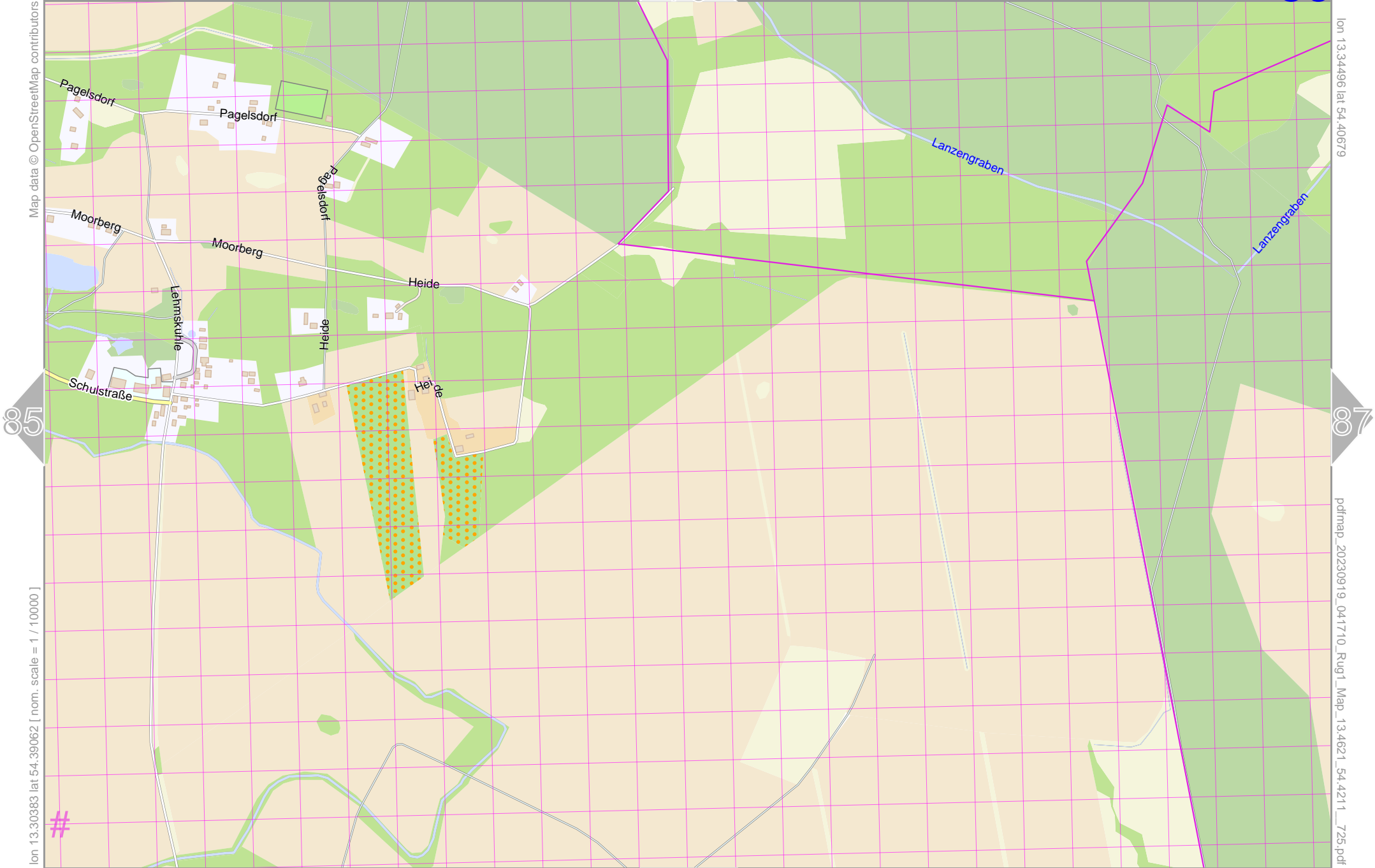
84

86

101

Map data © OpenStreetMap contributors

lon 13.34496 lat 54.40679



85

87

70

102

lon 13.30383 lat 54.39062 [nom. scale = 1 / 10000]

pdfmap_20230919_041710_Rüg1_Map_13.4621_54.4211_725.pdf

#

UTM: 33 U easting 389.90 km northing 6028.40 km

UTM-Grid-width = 100m

Map data © OpenStreetMap contributors

lon 13.34342 lat 54.39062 [nom. scale = 1 / 10000]

lon 13.38455 lat 54.40679

pdfmap_20230919_041710_Rüg1_Map_13.4621_54.4211_725.pdf

Lanzengraben

Klein Kubbelkow

Groß Kubbelkow

Bahnstraße

Tschenhagen

Bahnstraße

71

103

UTM: 33 U easting 392.50 km northing 6028.30 km
UTM-Grid-width = 100m



Map data © OpenStreetMap contributors

lon 13.42414 lat 54.40679

Klein Kubbelkow

Klein-Kubbelkow-Dorfstraße

Stralsunder Chaussee

Kriebizmoor

Tannenweg

Eichenstraße

Neu Sassitz

Neu Sassitz

Alt Sassitz

Landstraße

lon 13.38301 lat 54.39062 [nom. scale = 1 / 10000]

pdfmap_20230919_041710_Rüg1_Map_134621_544211_725.pdf

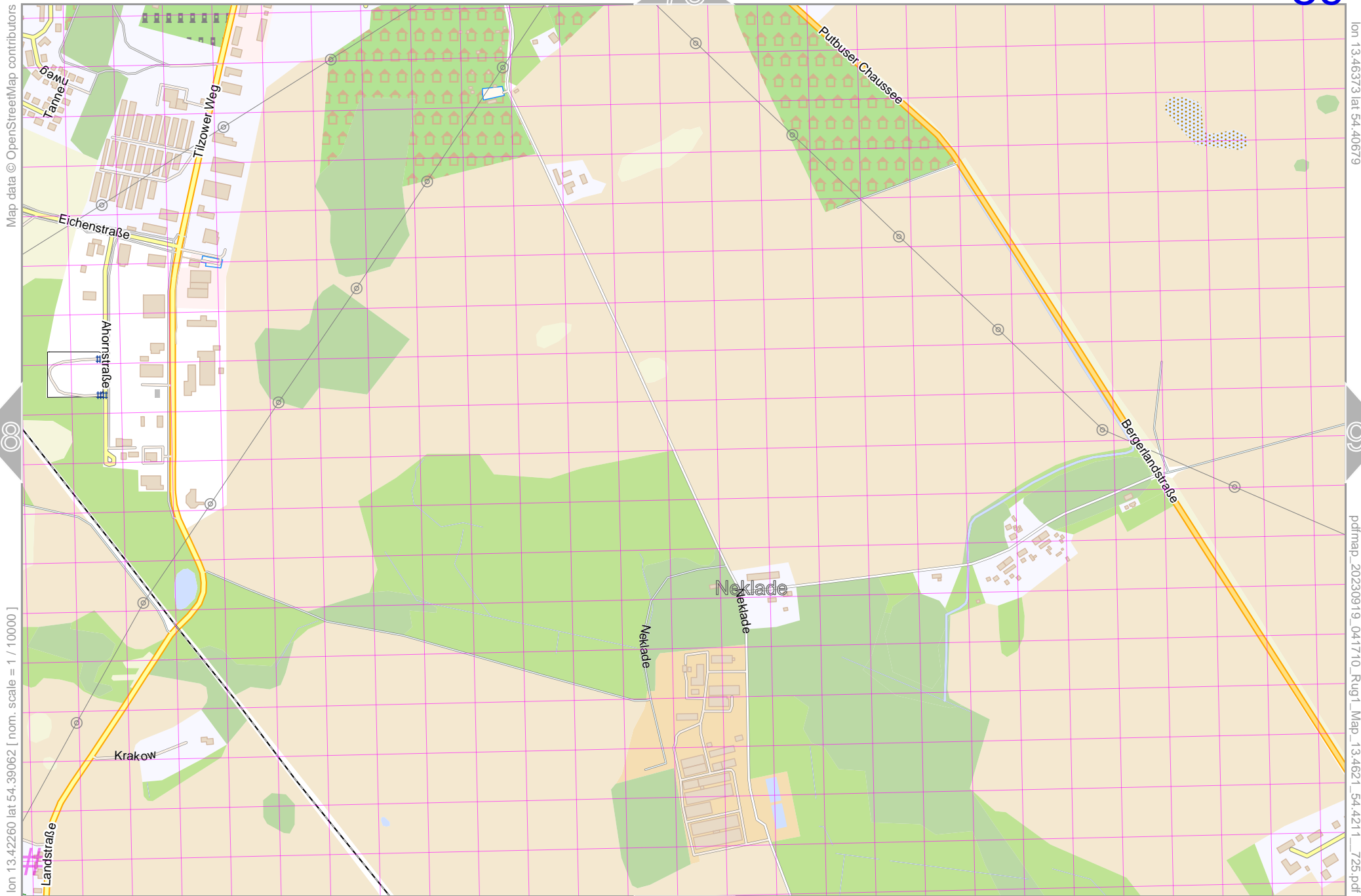
UTM: 33 U easting 395.10 km northing 6028.20 km
UTM-Grid-width = 100m

87

72

89

#



Map data © OpenStreetMap contributors

lon 13.42260 lat 54.39062 [nom. scale = 1 / 10000]

UTM: 33 U easting 397.60 km northing 6028.20 km
UTM-Grid-width = 100m

lon 13.46373 lat 54.40679

pdfmap_20230919_041710_Rüg1_Map_13.4621_54.4211_725.pdf

73

105

Map data © OpenStreetMap contributors

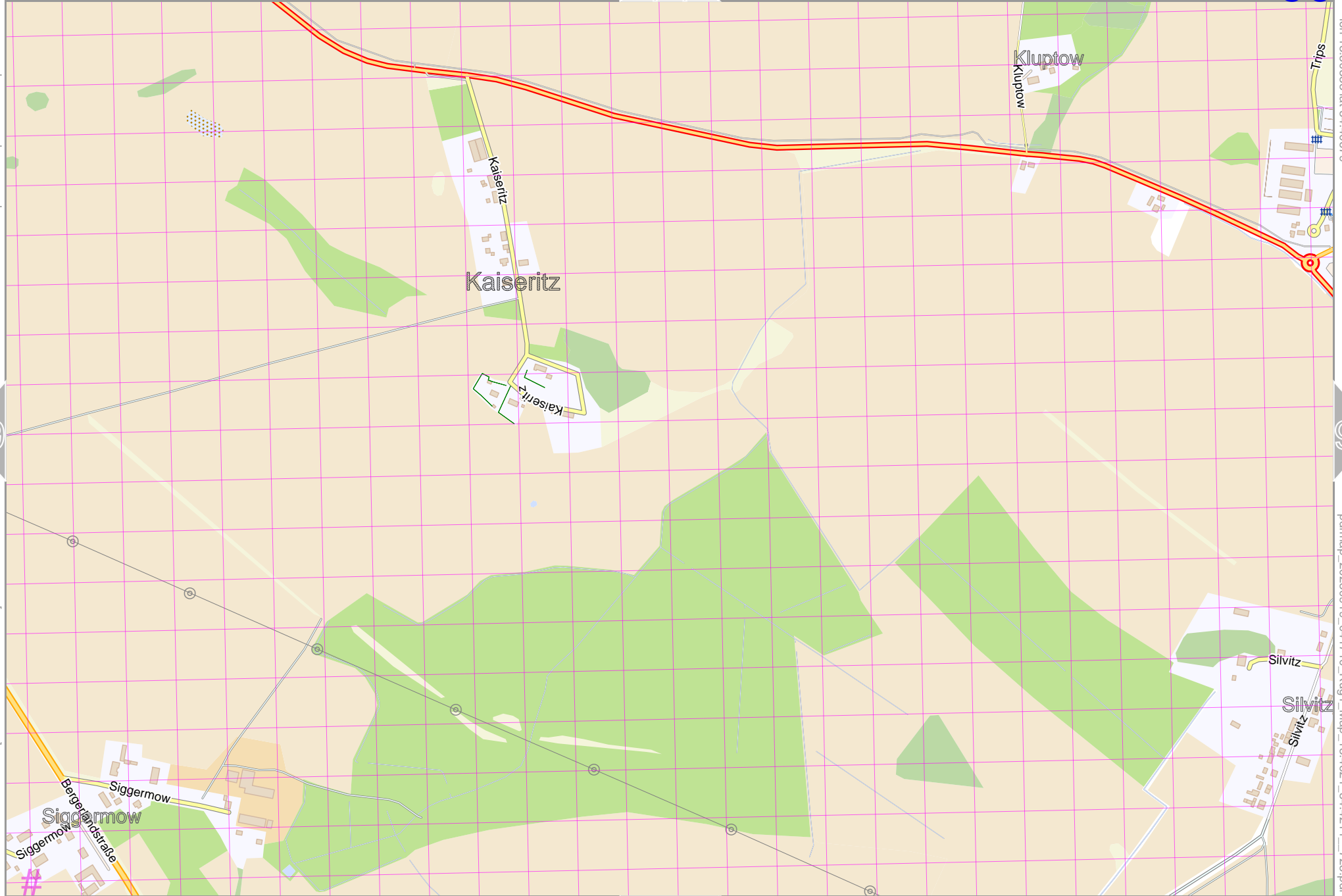
lon 13.50333 lat 54.40679



lon 13.46219 lat 54.39062 [nom. scale = 1 / 10000]

pdfmap_20230919_041710_Rüg1_Map_13.4621_54.4211_725.pdf

UTM: 33 U easting 400.20 km northing 6028.10 km
UTM-Grid-width = 100m



Map data © OpenStreetMap contributors

lon 13.542921 lat 54.40679

90

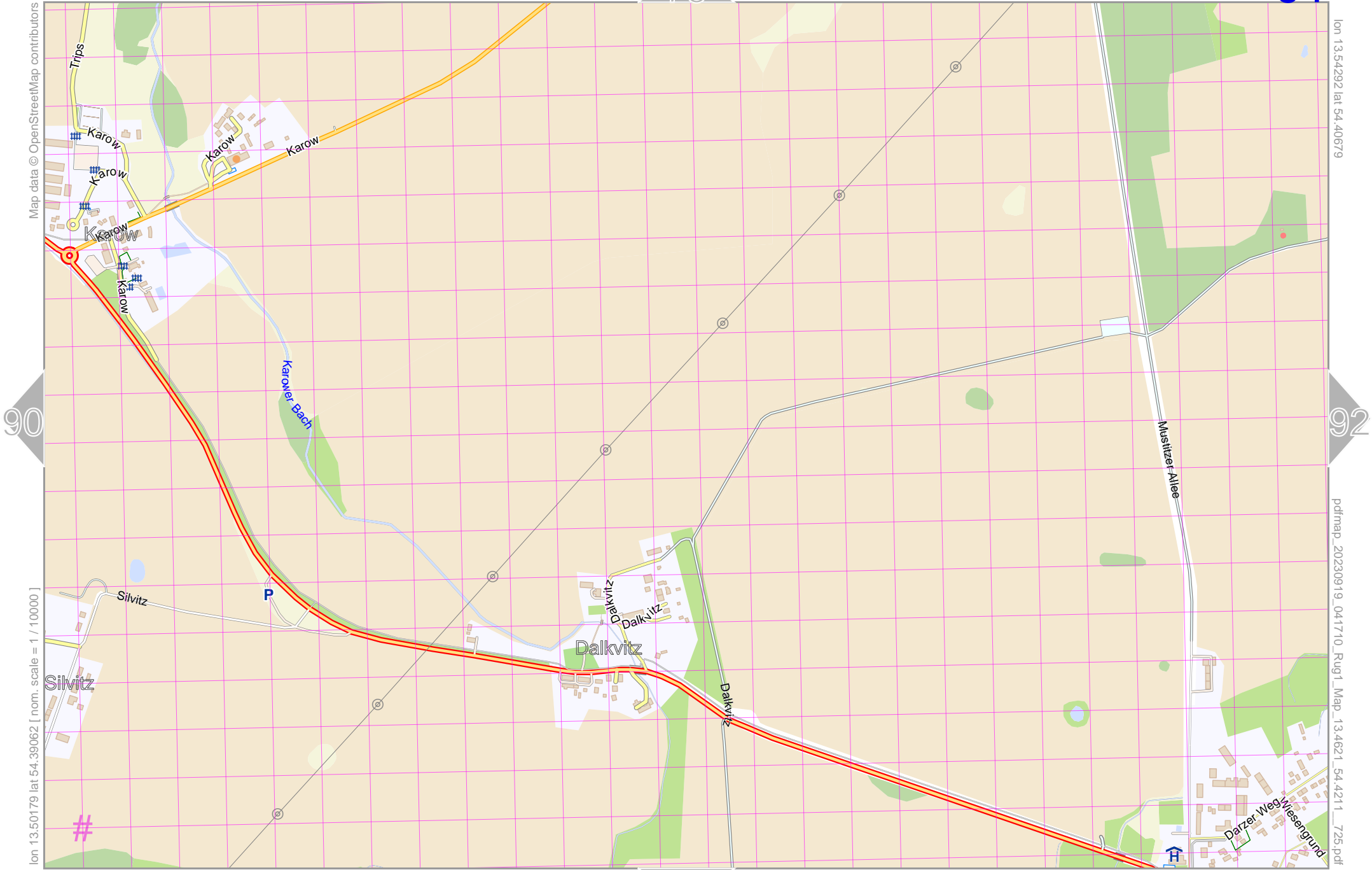
92

lon 13.50179 lat 54.39062 [nom. scale = 1 / 10000]

pdfmap_20230919_041710_Rüg1_Map_13.4621_54.4211_725.pdf

UTM: 33 U easting 402.80 km northing 6028.10 km
UTM-Grid-width = 100m

107



Map data © OpenStreetMap contributors

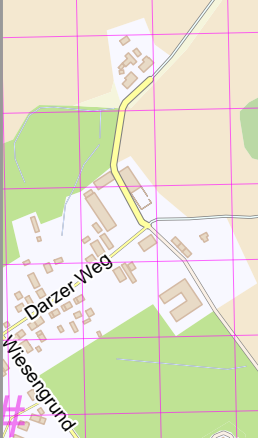
lon 13.58251 lat 54.40679

91

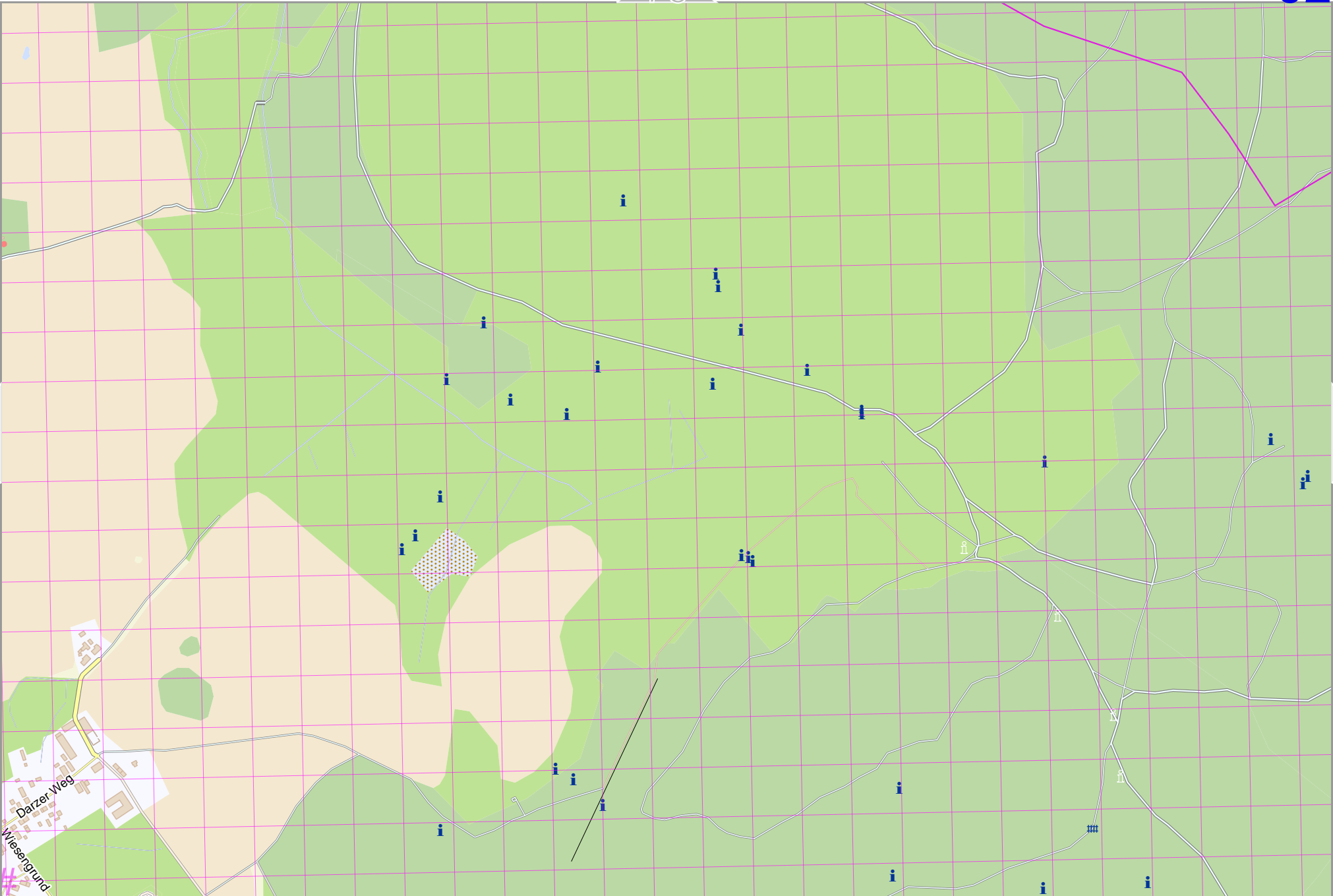
93

lon 13.54138 lat 54.39062 [nom. scale = 1 / 10000]

pdfmap_20230919_041710_Rüg1_Map_134621_544211_725.pdf



UTM: 33 U easting 405.30 km northing 6028.00 km
UTM-Grid-width = 100m



Map data © OpenStreetMap contributors

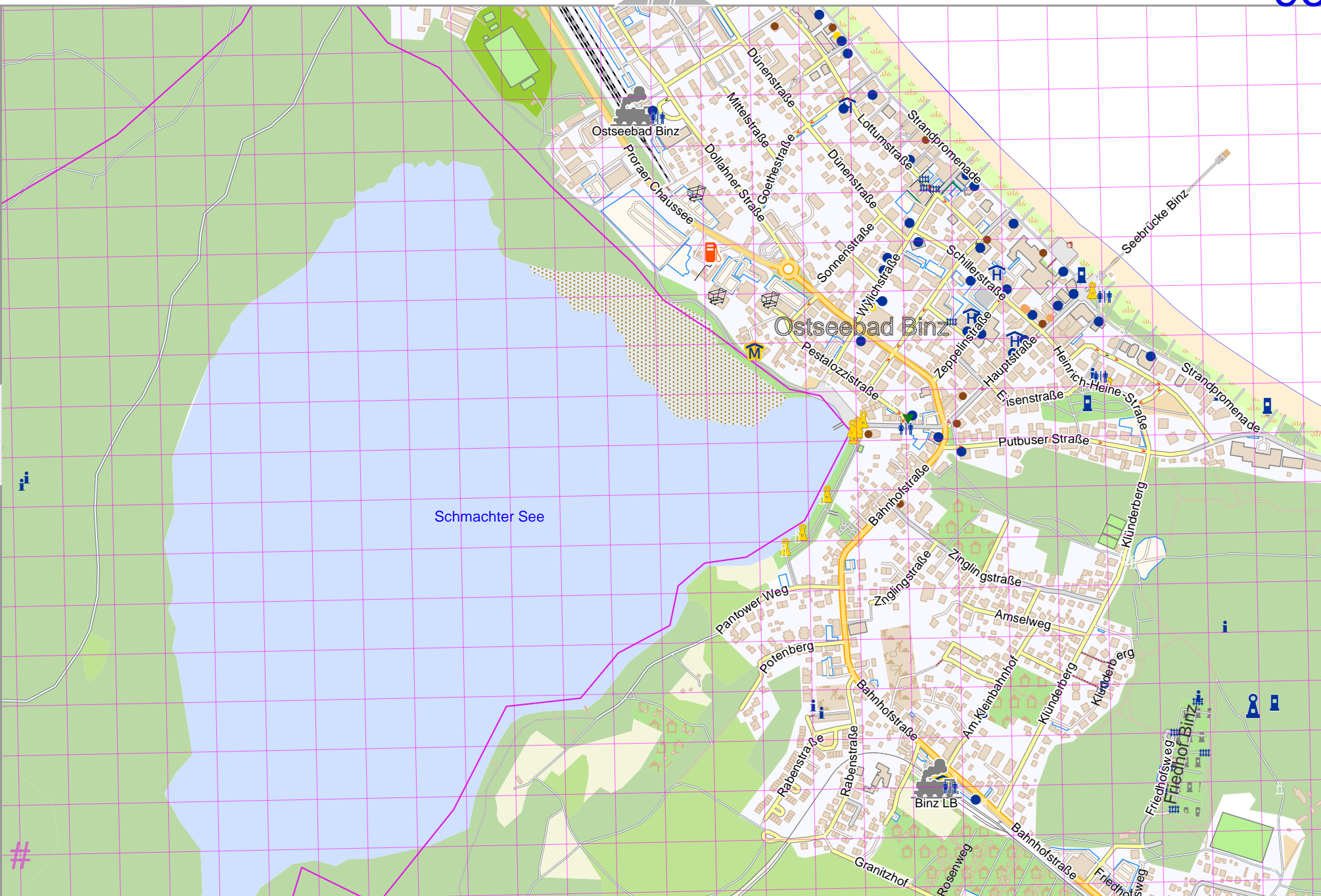
lon 13.622101 lat 54.40679

92

94

lon 13.58097 lat 54.39062 [nom. scale = 1 / 10000]

pdfmap_20230919_041710_Rüg1_Map_134621_544211_725.pdf



UTM: 33 U easting 407.90 km northing 6028.00 km UTM-Grid-width = 100m

Map data © OpenStreetMap contributors

lon 13.66169 lat 54.40679

93

Strandpromenade

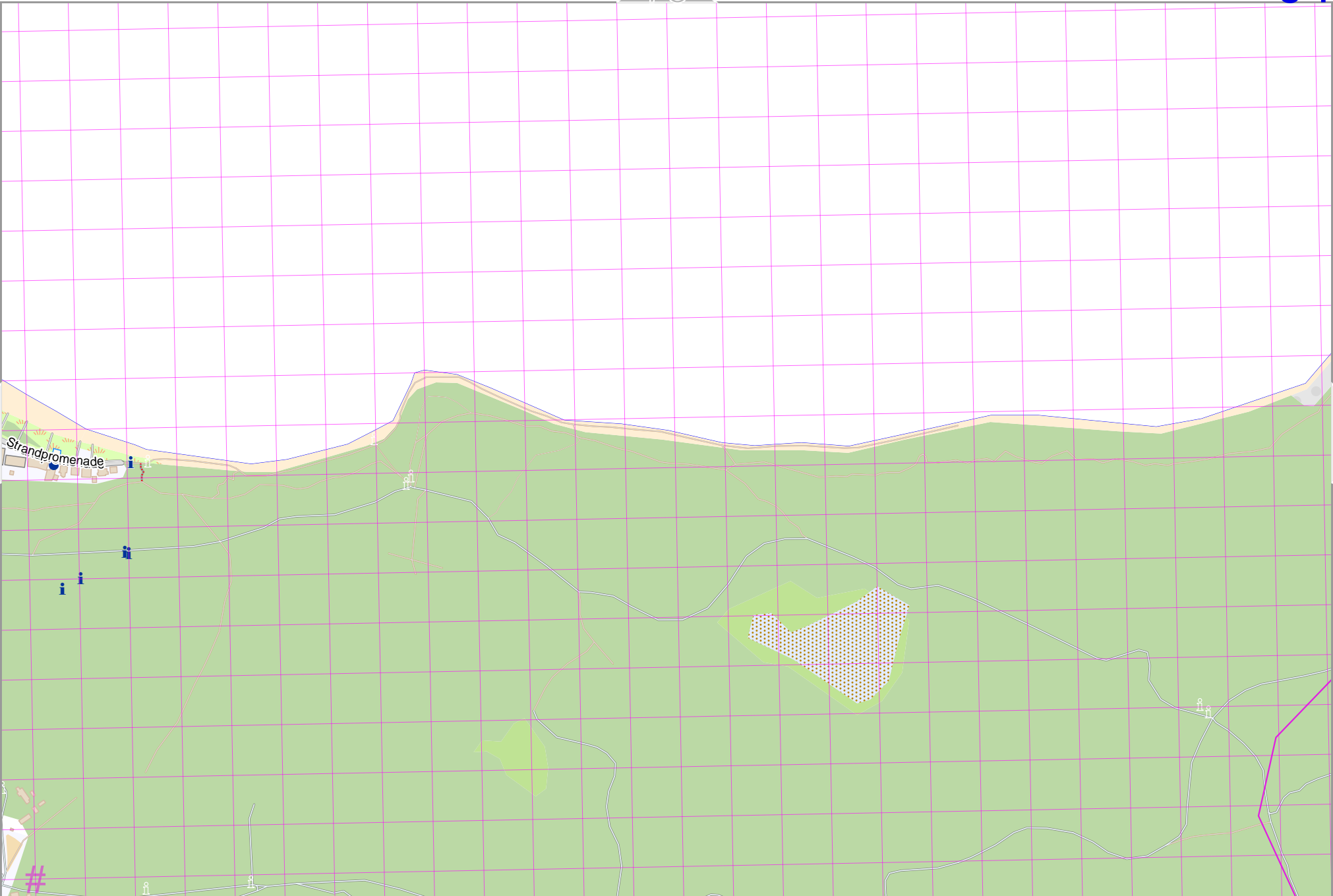
95

lon 13.62056 lat 54.39062 [nom. scale = 1 / 10000]

pdfmap_20230919_041710_Rüg1_Map_13.4621_54.4211_725.pdf

UTM: 33 U easting 410.50 km northing 6027.90 km
UTM-Grid-width = 100m

110



Map data © OpenStreetMap contributors

lon 13.70129 lat 54.40679

94

96

lon 13.66015 lat 54.39062 [nom. scale = 1 / 10000]

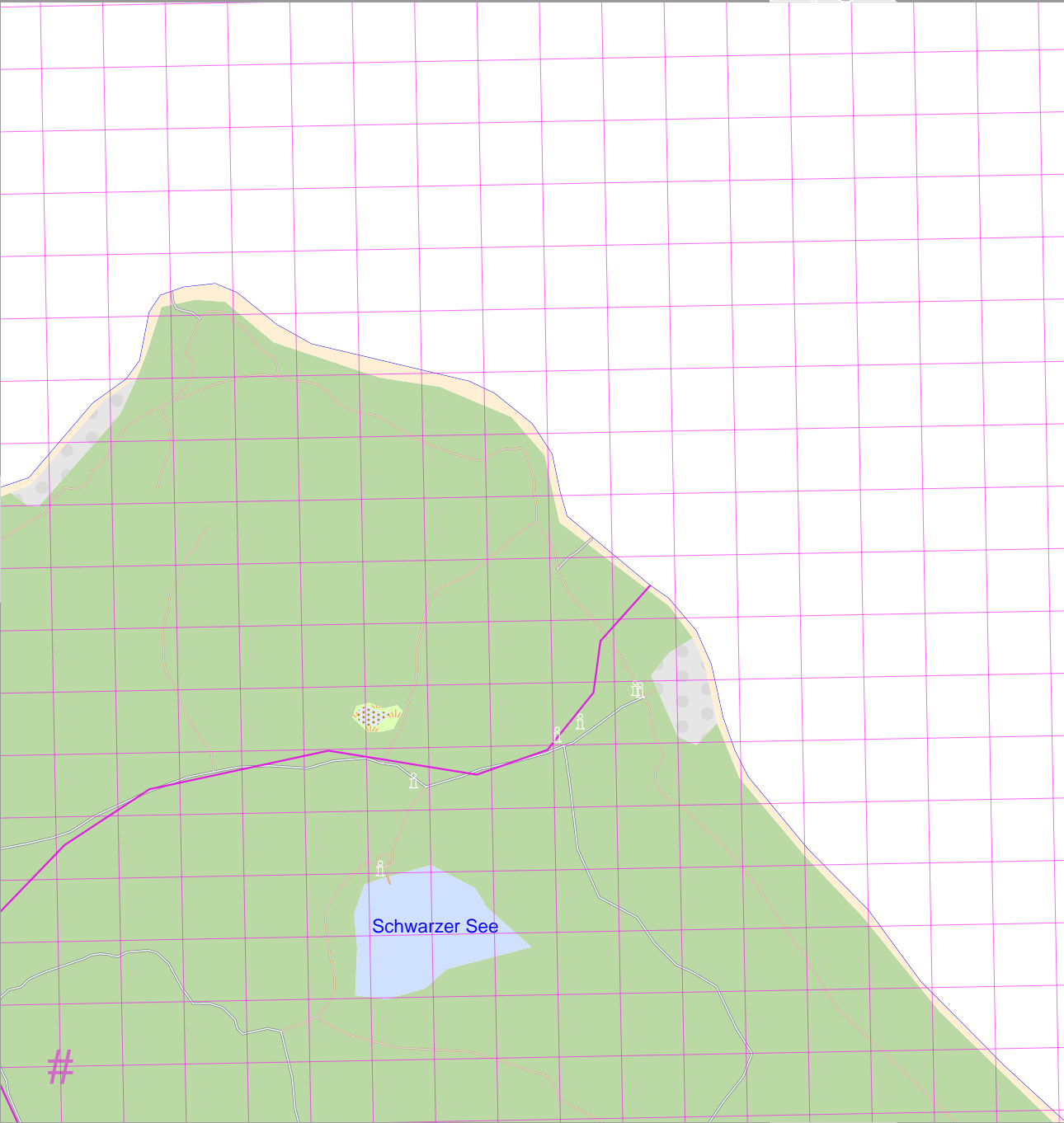
pdfmap_20230919_041710_Rüg1_Map_13.4621_54.4211_725.pdf

Schwarzer See

#

111

UTM: 33 U easting 413.10 km northing 6027.90 km
UTM-Grid-width = 100m



Map data © OpenStreetMap contributors

lon 13.74088 lat 54.40679

95

97

lon 13.69975 lat 54.39062 [nom. scale = 1 / 10000]

pdfmap_20230919_041710_Rüg1_Map_13.4621_54.4211_725.pdf

#

UTM: 33 U easting 415.60 km northing 6027.80 km
UTM-Grid-width = 100m

112

81

Map data © OpenStreetMap contributors

lon 13.78047 lat 54.40679

96

lon 13.79934 lat 54.39062 [nom. scale = 1 / 10000]

pdfmap_20230919_041710_Rüg1_Map_13.4621_54.4211_725.pdf

#

113

UTM: 33 U easting 418.20 km northing 6027.80 km
UTM-Grid-width = 100m

Map data © OpenStreetMap contributors

lon 13.18659 lat 54.39152

lon 13.14546 lat 54.37534 [nom. scale = 1 / 10000]

pdfmap_20230919_041710_Rüg1_Map_13.4621_54.4211_725.pdf

#

UTM: 33 U easting 379.60 km northing 6026.90 km
UTM-Grid-width = 100m



Map data © OpenStreetMap contributors

lon 13.22618 | lat 54.39152

83

98

100

lon 13.18505 | lat 54.37534 [nom. scale = 1 / 10000]

pdfmap_20230919_041710_Rüg1_Map_134621_544211_725.pdf

#

115

UTM: 33 U easting 382.20 northing 6026.90 km
UTM-Grid-width = 100m



84

100

Map data © OpenStreetMap contributors

lon 13.26577 lat 54.39152



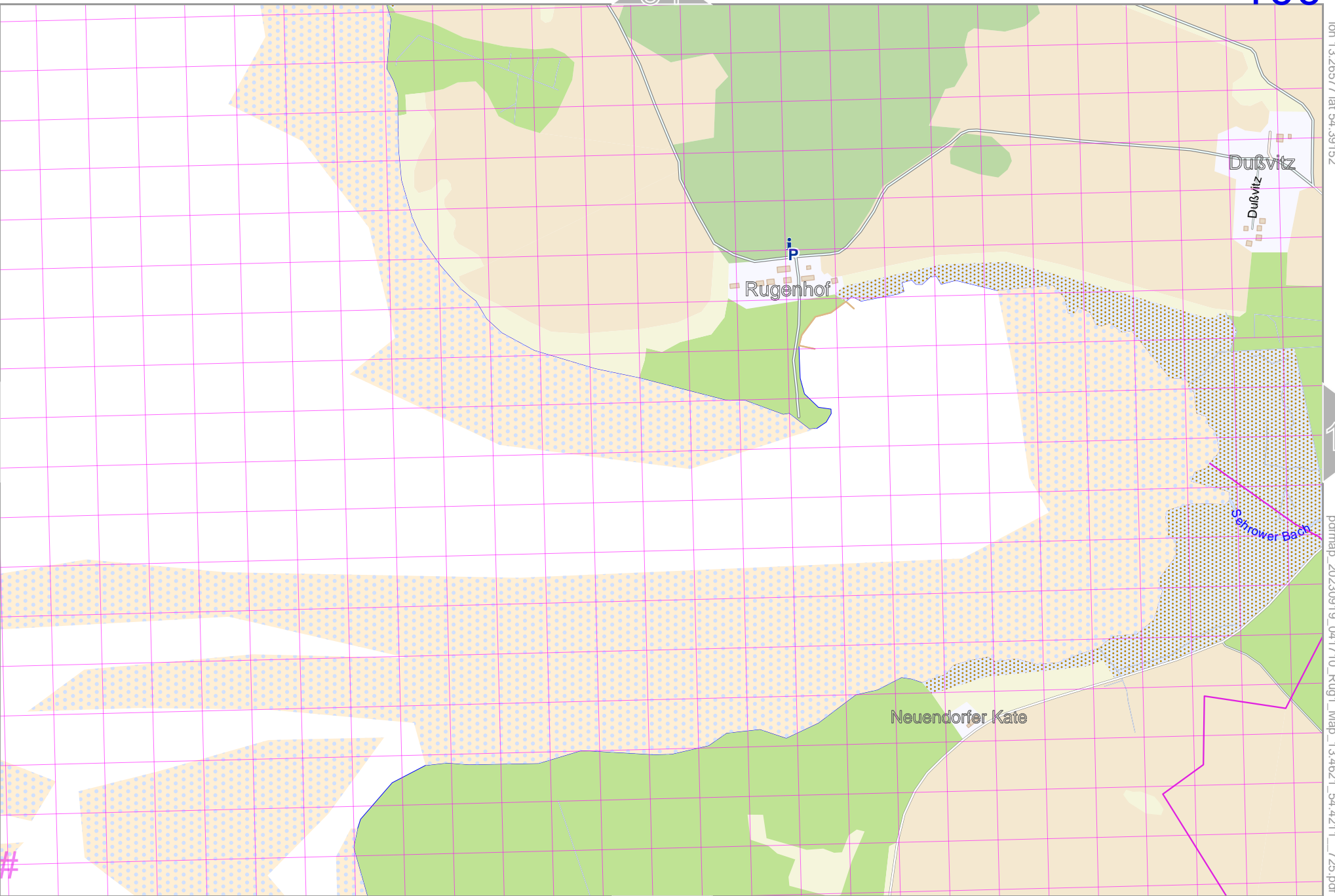
lon 13.22464 lat 54.37534 [nom. scale = 1 / 10000]

pdfmap_20230919_041710_Rüg1_Map_134621_544211_725.pdf

#

UTM: 33 U easting 384.70 km northing 6026.80 km
UTM-Grid-width = 100m

116



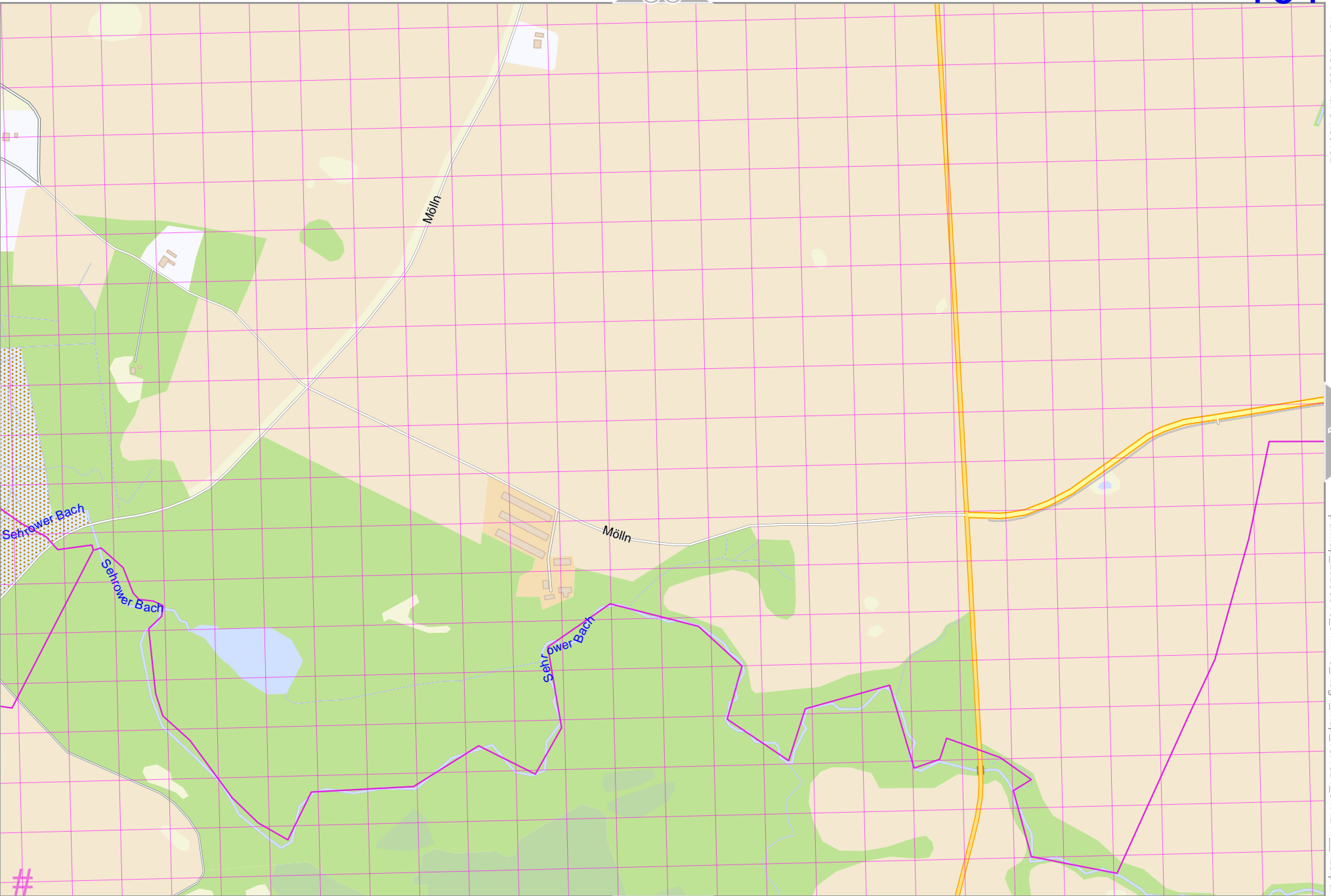
Map data © OpenStreetMap contributors

lon 13.30537 lat 54.39152

lon 13.26423 lat 54.37534 [nom. scale = 1 / 10000]

pdfmap_20230919_041710_Rüg1_Map_134621_544211_725.pdf

UTM: 33 U easting 387.30 km northing 6026.70 km
UTM-Grid-width = 100m



Map data © OpenStreetMap contributors

lon 13.34496 lat 54.39152

101

103

lon 13.30383 lat 54.37534 [nom. scale = 1 / 10000]

pdfmap_20230919_041710_Rüg1_Map_134621_544211_725.pdf

#

Sehrow

118

UTM: 33 U easting 389.90 km northing 6026.70 km
UTM-Grid-width = 100m



Map data © OpenStreetMap contributors

lon_13.34342 lat_54.37534 [nom. scale = 1 / 10000]

UTM: 33 U easting 392.40 km northing 6026.60 km
UTM-Grid-width = 100m

87

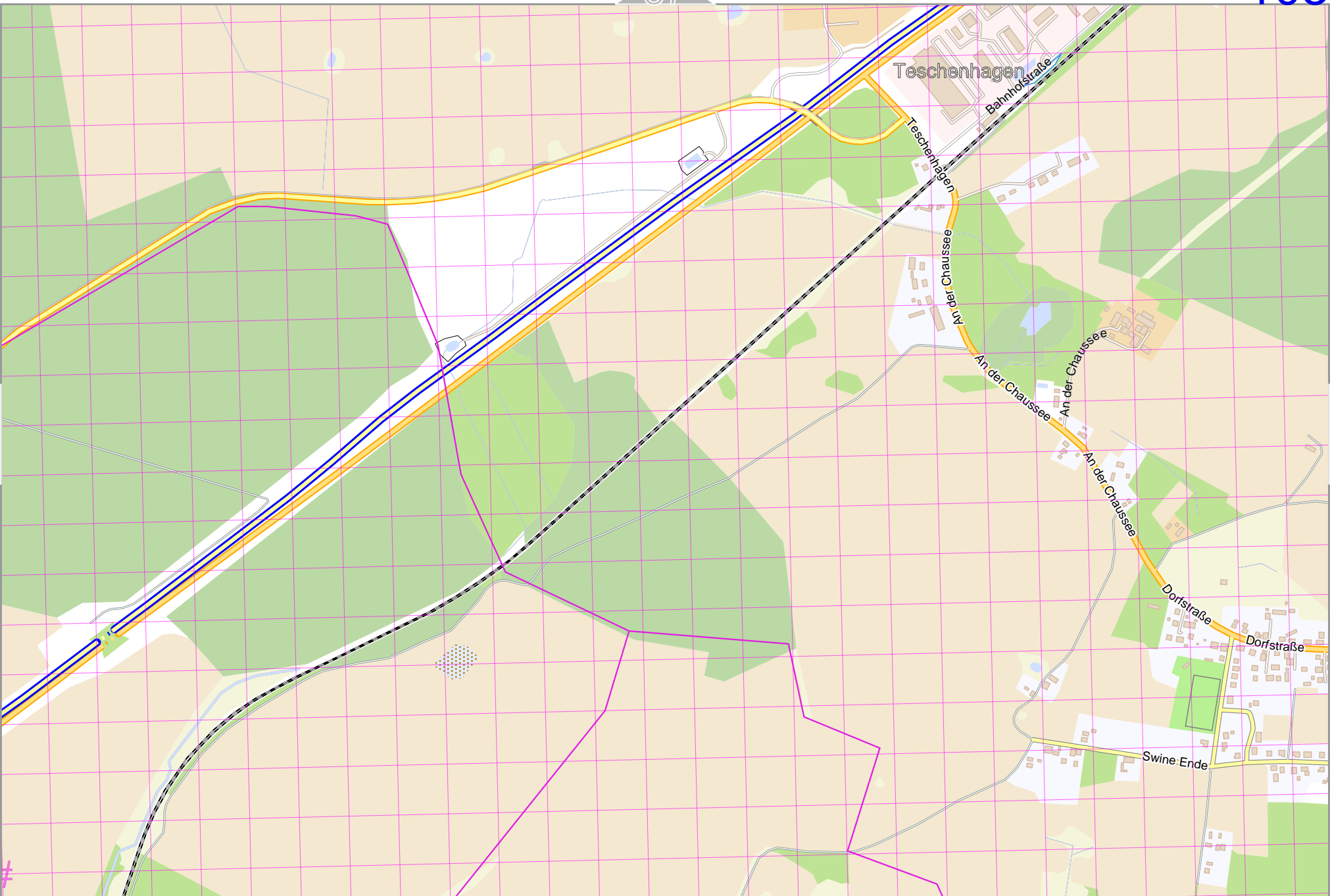
lon 13.38455 lat 54.39152

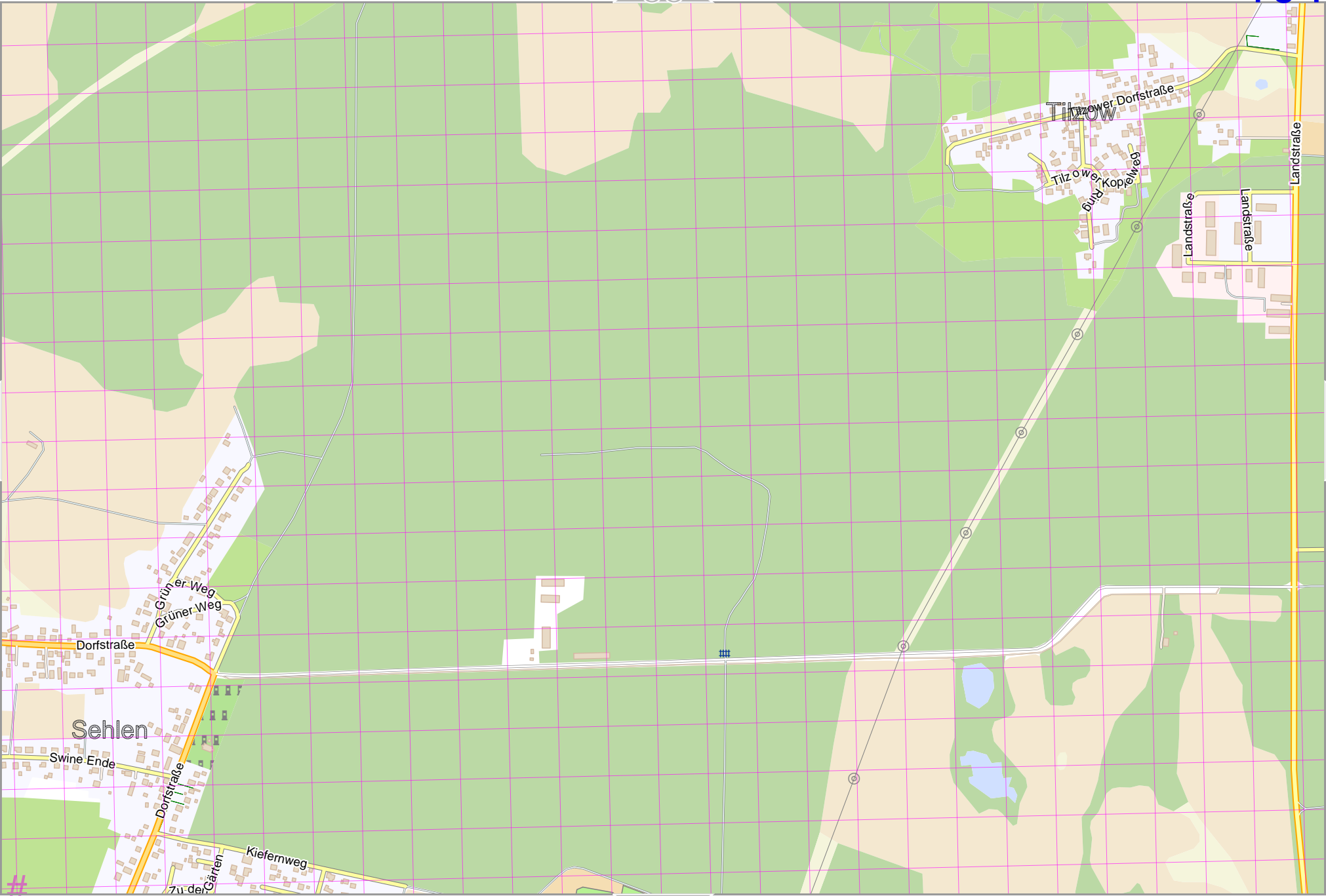
pdfmap_20230919_041710_Rüg1_Map_134621_544211_725.pdf

119

102

104





Map data © OpenStreetMap contributors

Landstraße

lon 13.46373 lat 54.39152

106

pdfmap_20230919_041710_Rüg1_Map_134621_544211_725.pdf

lon 13.42260 lat 54.37534 [nom. scale = 1 / 10000]

Dorfstraße

Waldstraße

121

UTM: 33 U easting 397.60 km northing 6026.50 km
UTM-Grid-width = 100m

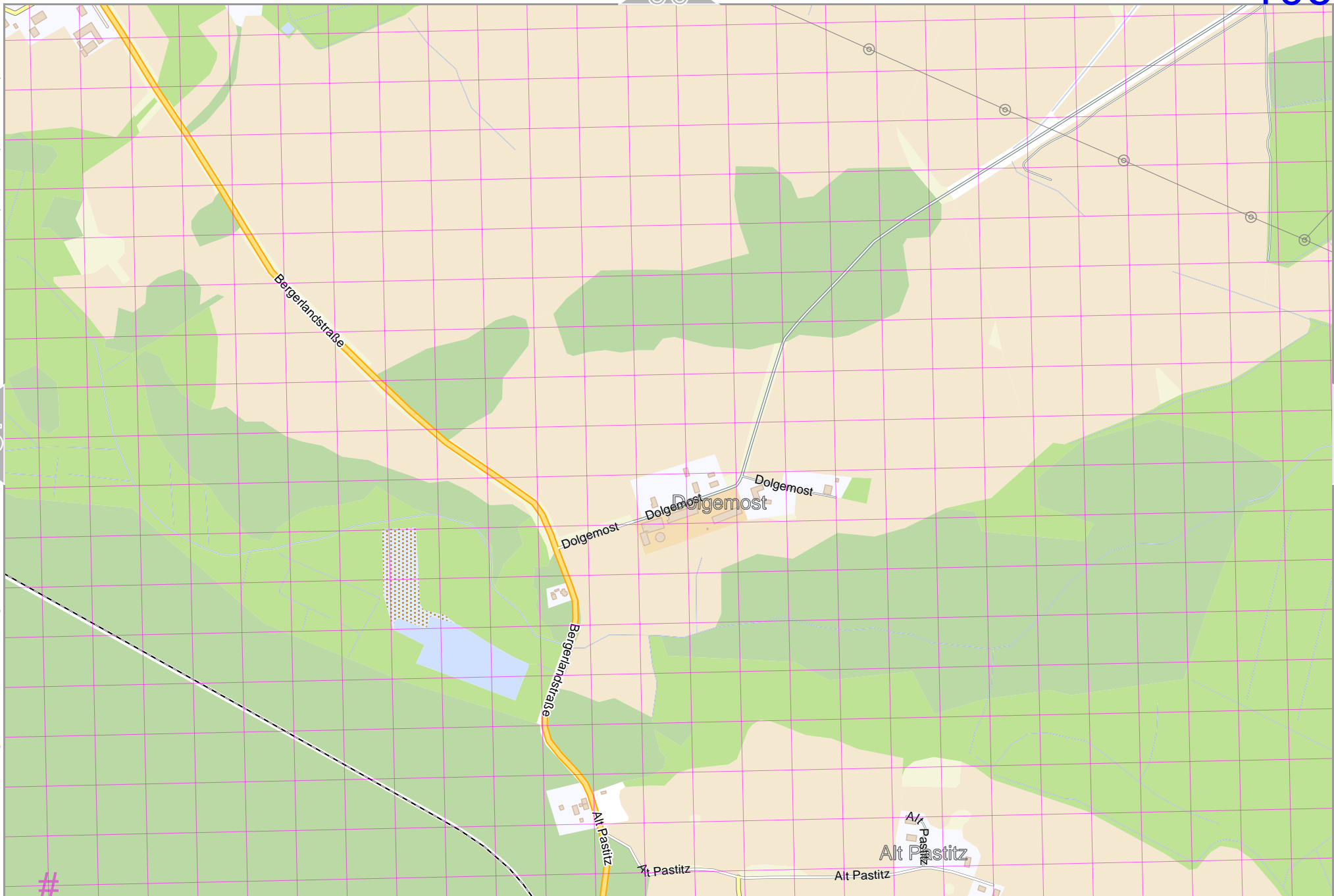
Map data © OpenStreetMap contributors

lon 13.50333 lat 54.39152

lon 13.46219 lat 54.37534 [nom. scale = 1 / 10000]

pdfmap_20230919_041710_Rüg1_Map_13.4621_54.4211_725.pdf

UTM: 33 U easting 400.20 km northing 6026.40 km
UTM-Grid-width = 100m



Map data © OpenStreetMap contributors

lon 13.50179 lat 54.37534 [nom. scale = 1 / 10000]

UTM: 33 U easting 402.70 km northing 6026.40 km
UTM-Grid-width = 100m

91

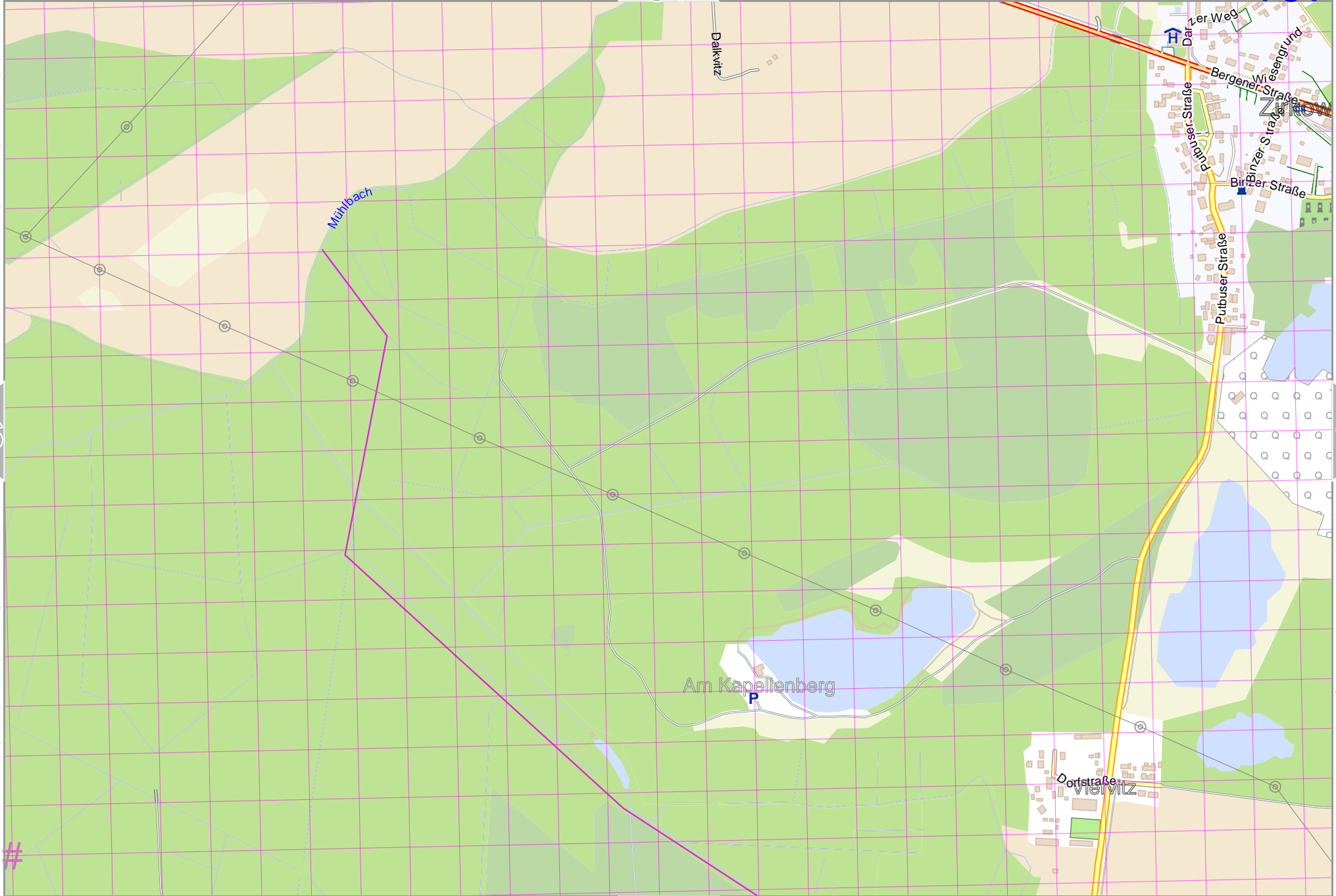
107

lon 13.54292 lat 54.39152

pdfmap_20230919_041710_Rüg1_Map_134621_544211_725.pdf

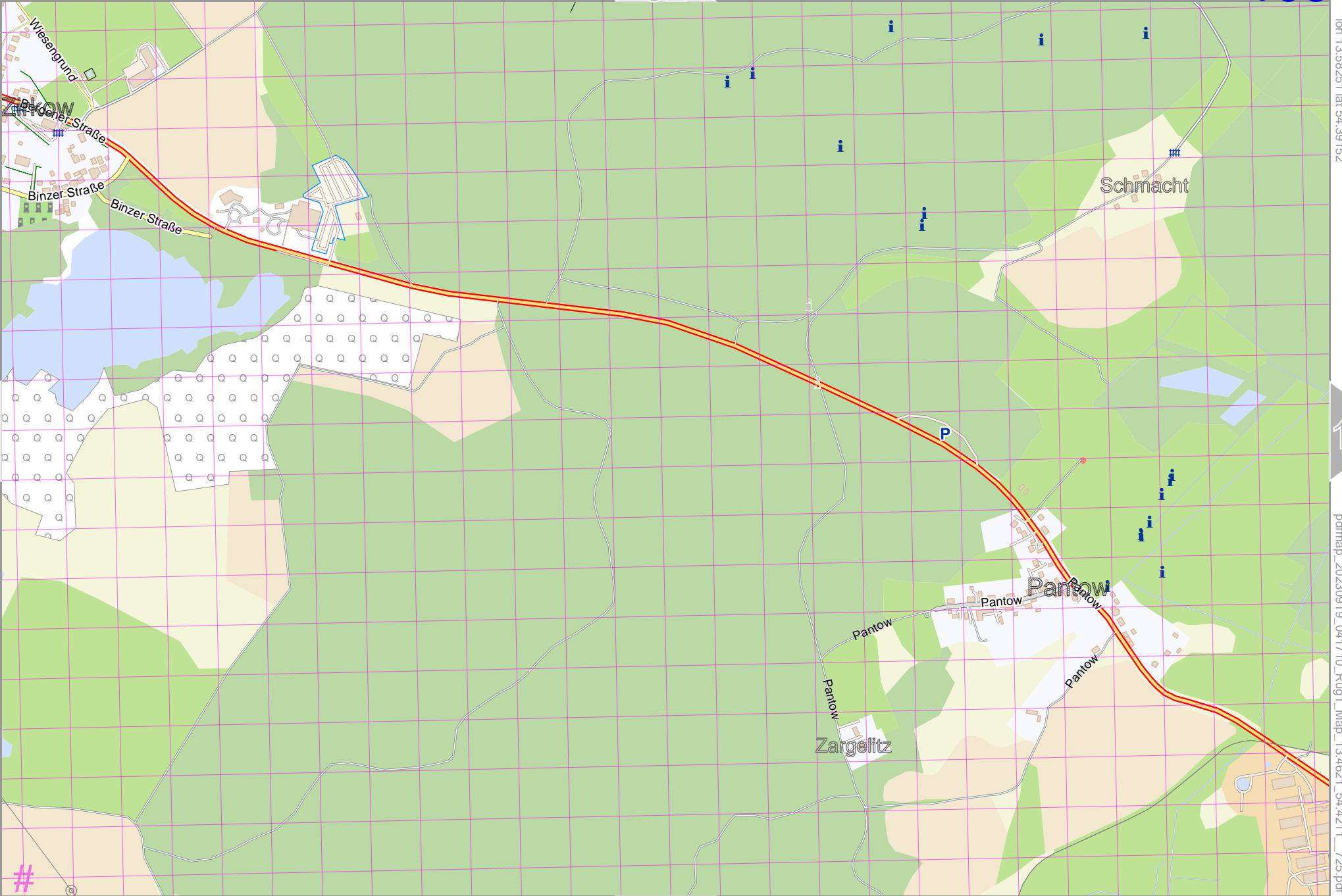
108

123



Map data © OpenStreetMap contributors

lon 13.58251 lat 54.39152



lon 13.54138 lat 54.37534 [nom. scale = 1 / 10000]

pdfmap_20230919_041710_Rüg1_Map_134621_544211_725.pdf

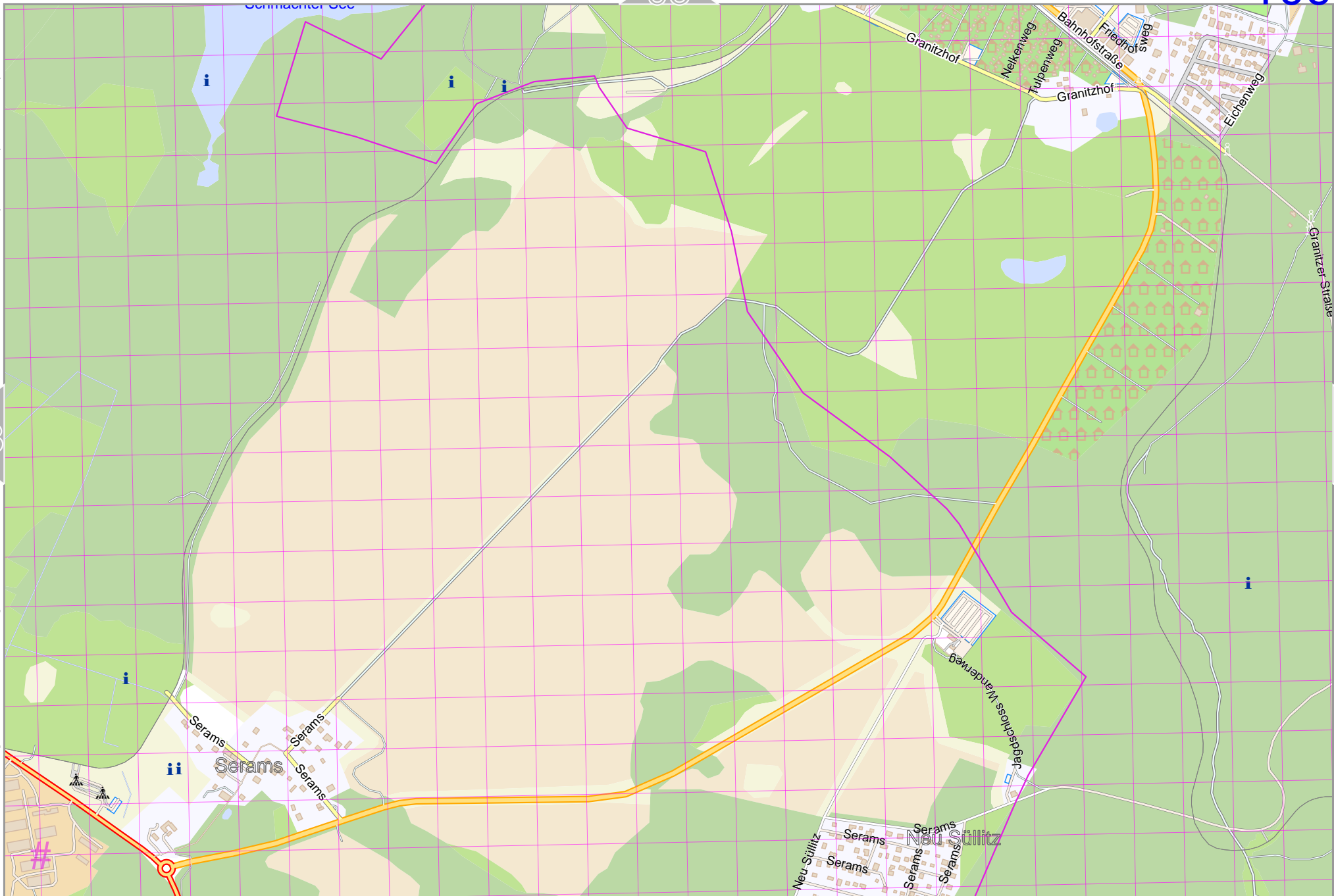
UTM: 33 U easting 405.30 km northing 6026.30 km
UTM-Grid-width = 100m

Map data © OpenStreetMap contributors

lon 13.58097 lat 54.37534 [nom. scale = 1 / 10000]

lon 13.62210 lat 54.39152

pdfmap_20230919_041710_Rüg1_Map_134621_544211_725.pdf



UTM: 33 U easting 407.90 km northing 6026.30 km
UTM-Grid-width = 100m

Map data © OpenStreetMap contributors

lon 13.66169 lat 54.39152

109

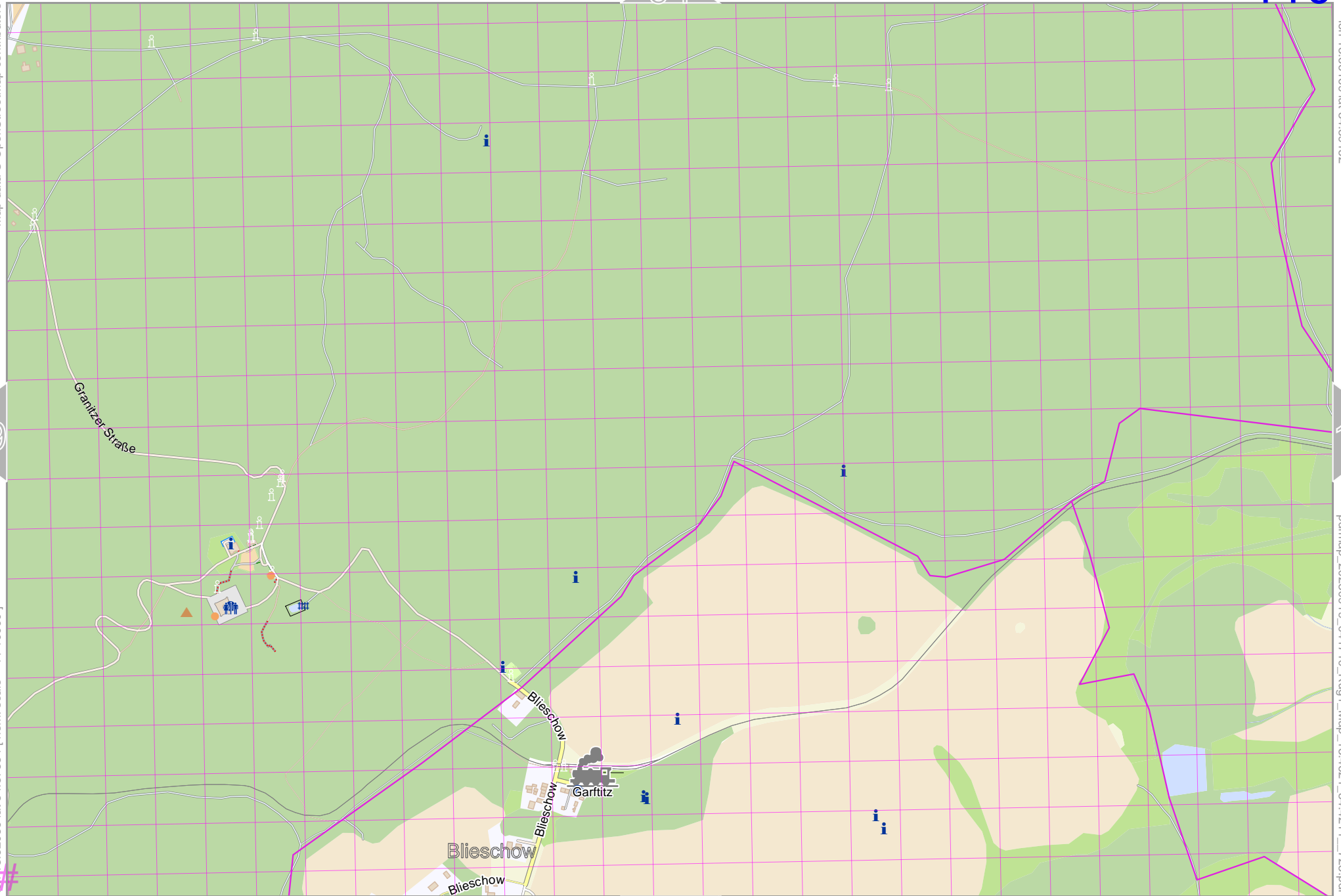
111

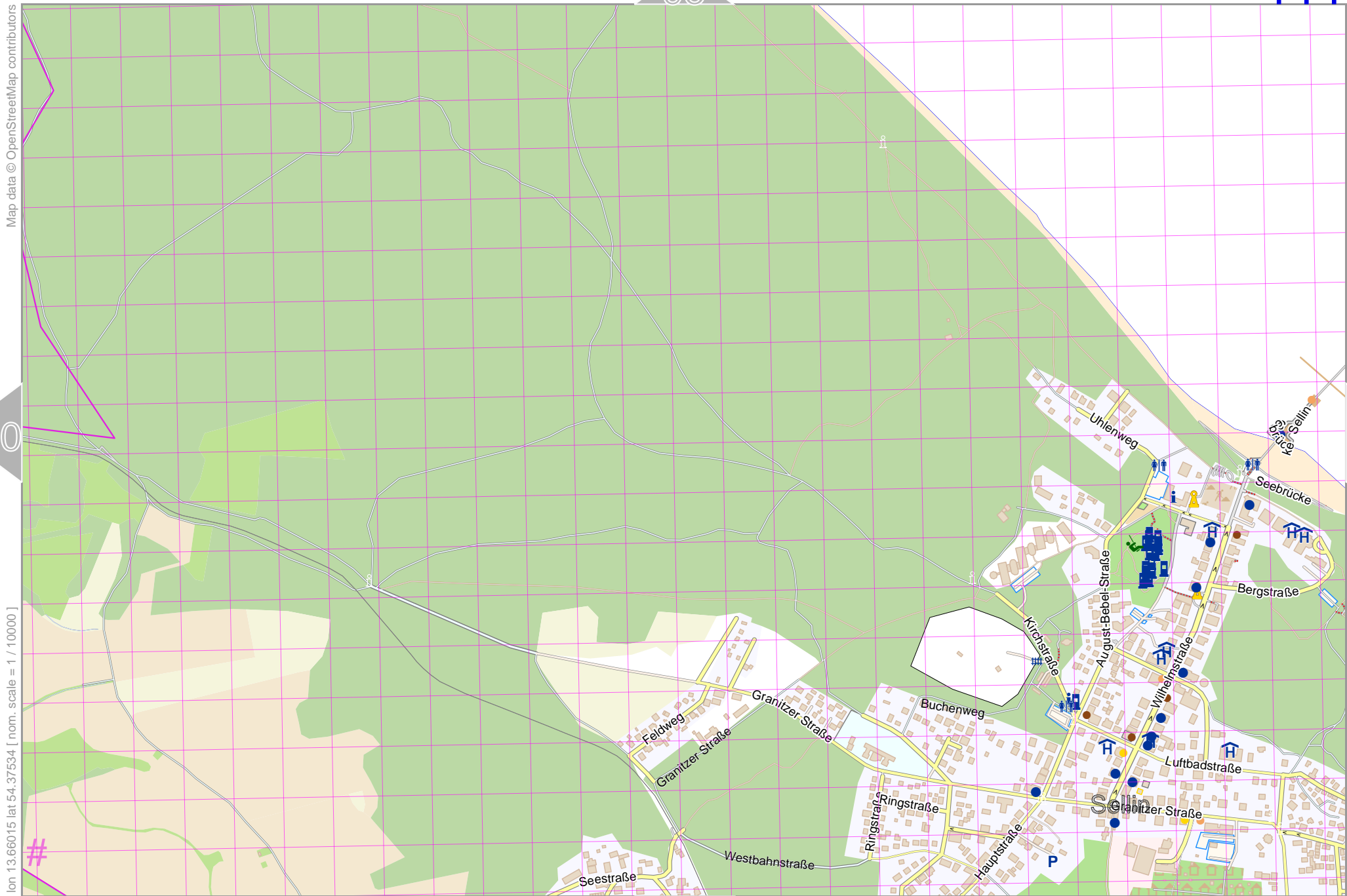
lon 13.62056 lat 54.37534 [nom. scale = 1 / 10000]

pdfmap_20230919_041710_Rüg1_Map_134621_544211_725.pdf

UTM: 33 U easting 410.40 km northing 6026.20 km
UTM-Grid-width = 100m

126





Map data © OpenStreetMap contributors

lon 13.70129 lat 54.39152

pdfmap_20230919_041710_Rüg1_Map_134621_544211_725.pdf

lon 13.66015 lat 54.37534 [nom. scale = 1 / 10000]

UTM: 33 U easting 413.00 km northing 6026.20 km
UTM-Grid-width = 100m


Map data © OpenStreetMap contributors

lon 13.74088 lat 54.39152

lon 13.69975 lat 54.37534 [nom. scale = 1 / 10000]

pdfmap_20230919_041710_Rüg1_Map_13.4621_54.4211_725.pdf

UTM: 33 U easting 415.60 km northing 6026.10 km
UTM-Grid-width = 100m



Map data © OpenStreetMap contributors

lon 13.78047 lat 54.39152

112

lon 13.79934 lat 54.37534 [nom. scale = 1 / 10000]

pdfmap_20230919_041710_Rüg1_Map_13.4621_54.4211_725.pdf

#

129

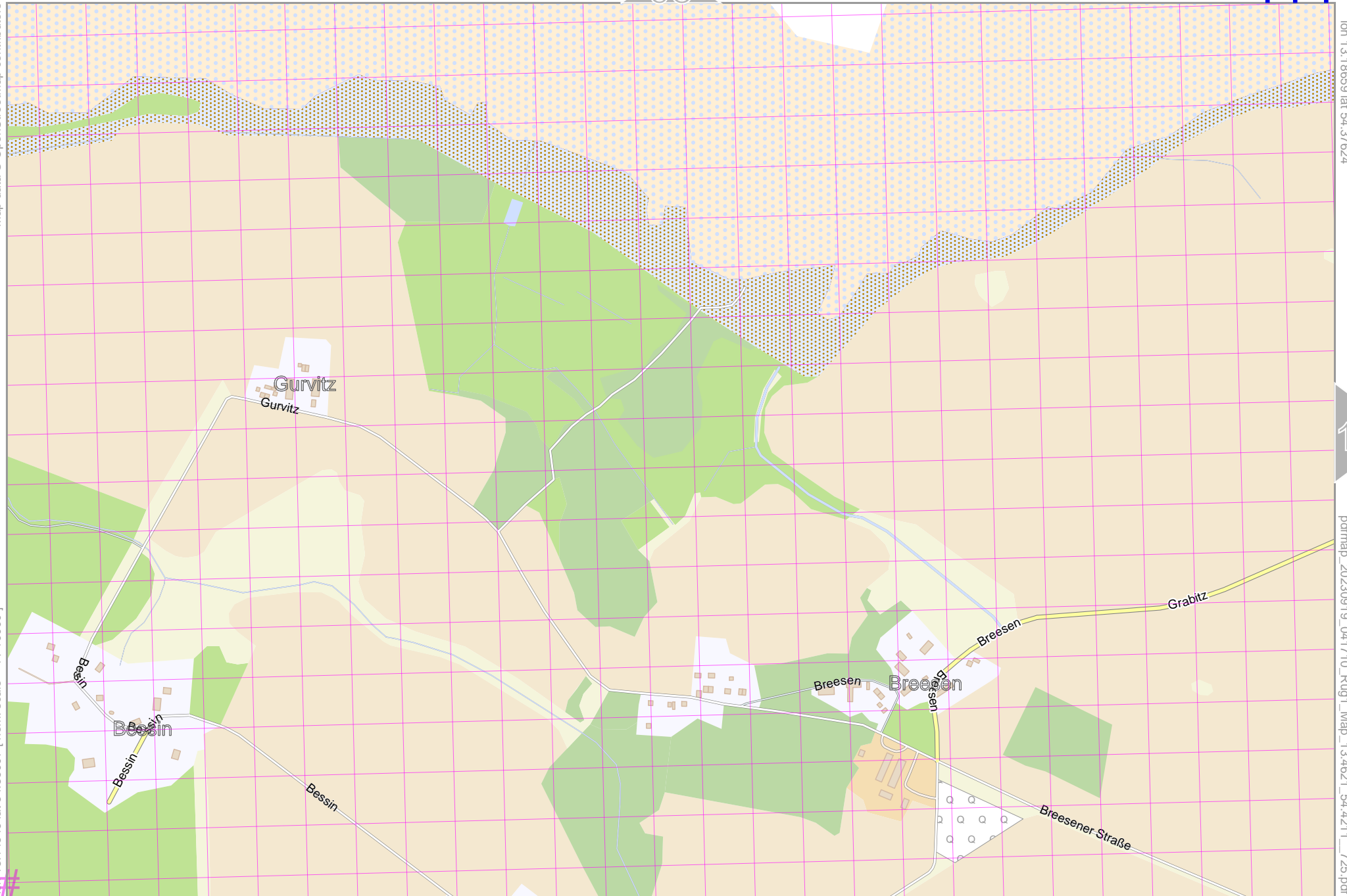
UTM: 33 U easting 418.20 km northing 6026.10 km
UTM-Grid-width = 100m

Map data © OpenStreetMap contributors

lon 13.18659 lat 54.37624

lon 13.14546 lat 54.36007 [nom. scale = 1 / 10000]

pdfmap_20230919_041710_Rüg1_Map_134621_544211_725.pdf



UTM: 33 U easting 379.50 km northing 6025.20 km
UTM-Grid-width = 100m

Map data © OpenStreetMap contributors

lon 13.22618 lat 54.37624

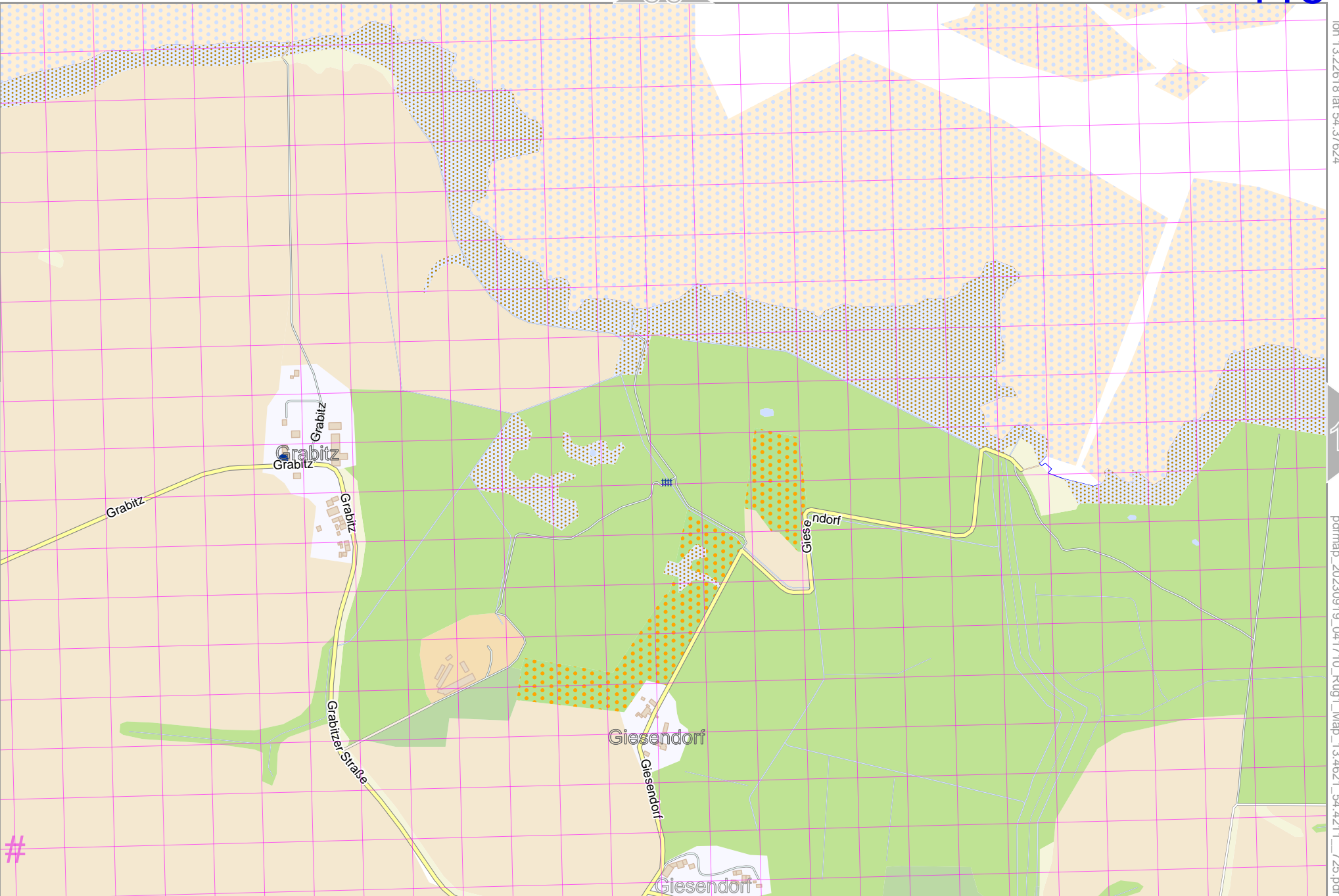
lon 13.18505 lat 54.36007 [nom. scale = 1 / 10000]

pdfmap_20230919_041710_Rüg1_Map_13.4621_54.4211_725.pdf

#

UTM: 33 U easting 382.10 km northing 6025.20 km

UTM-Grid-width = 100m



Map data © OpenStreetMap contributors

lon 13.26577 lat 54.37624

lon 13.22464 lat 54.36007 [nom. scale = 1 / 10000]

pdfmap_20230919_041710_Rüg1_Map_134621_544211_725.pdf

#

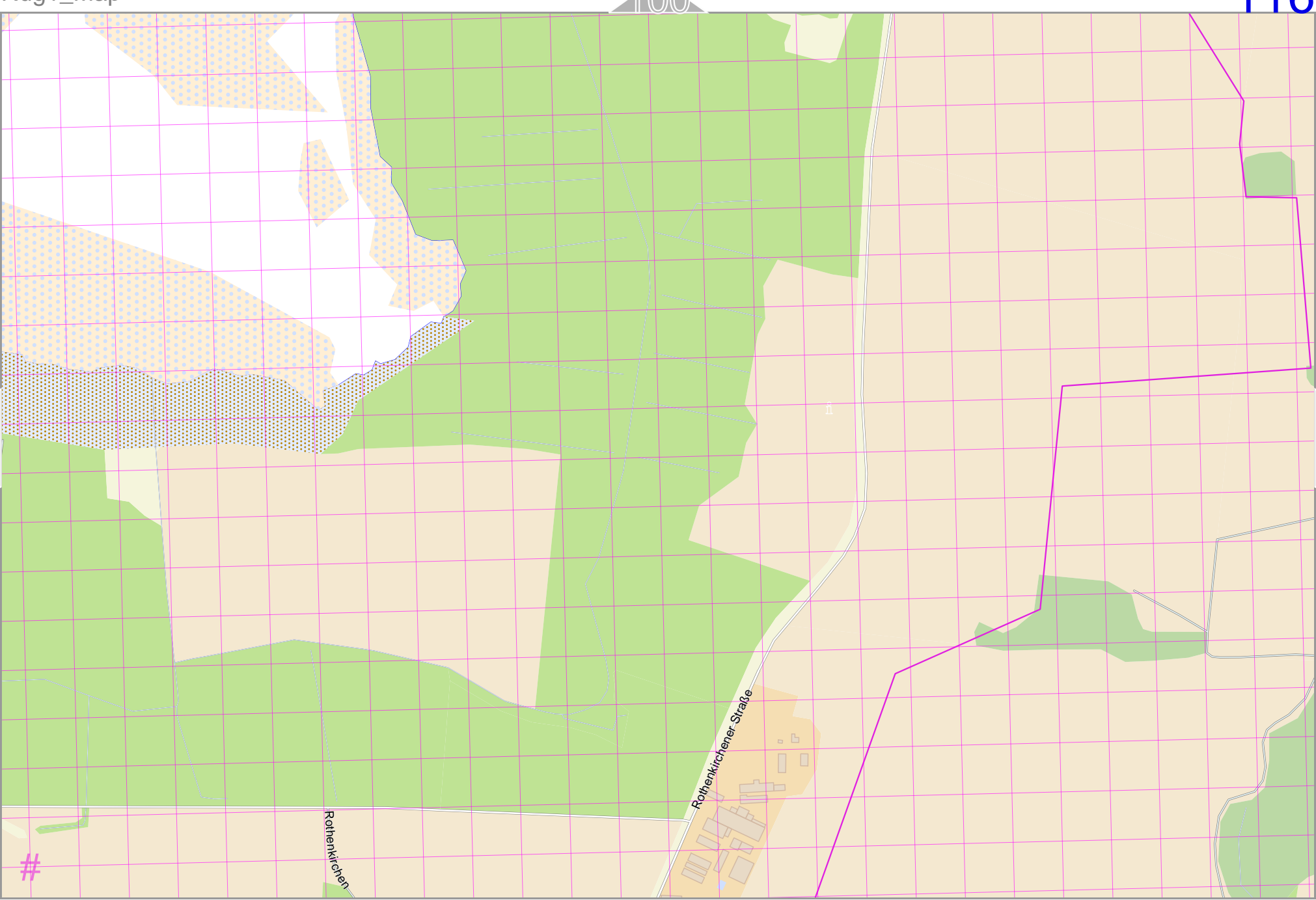
Rothenkirchen

Rothenkirchener Straße

UTM: 33 U easting 384.70 km northing 6025.10 km
UTM-Grid-width = 100m

115

117



Map data © OpenStreetMap contributors

lon 13.30537 lat 54.37624

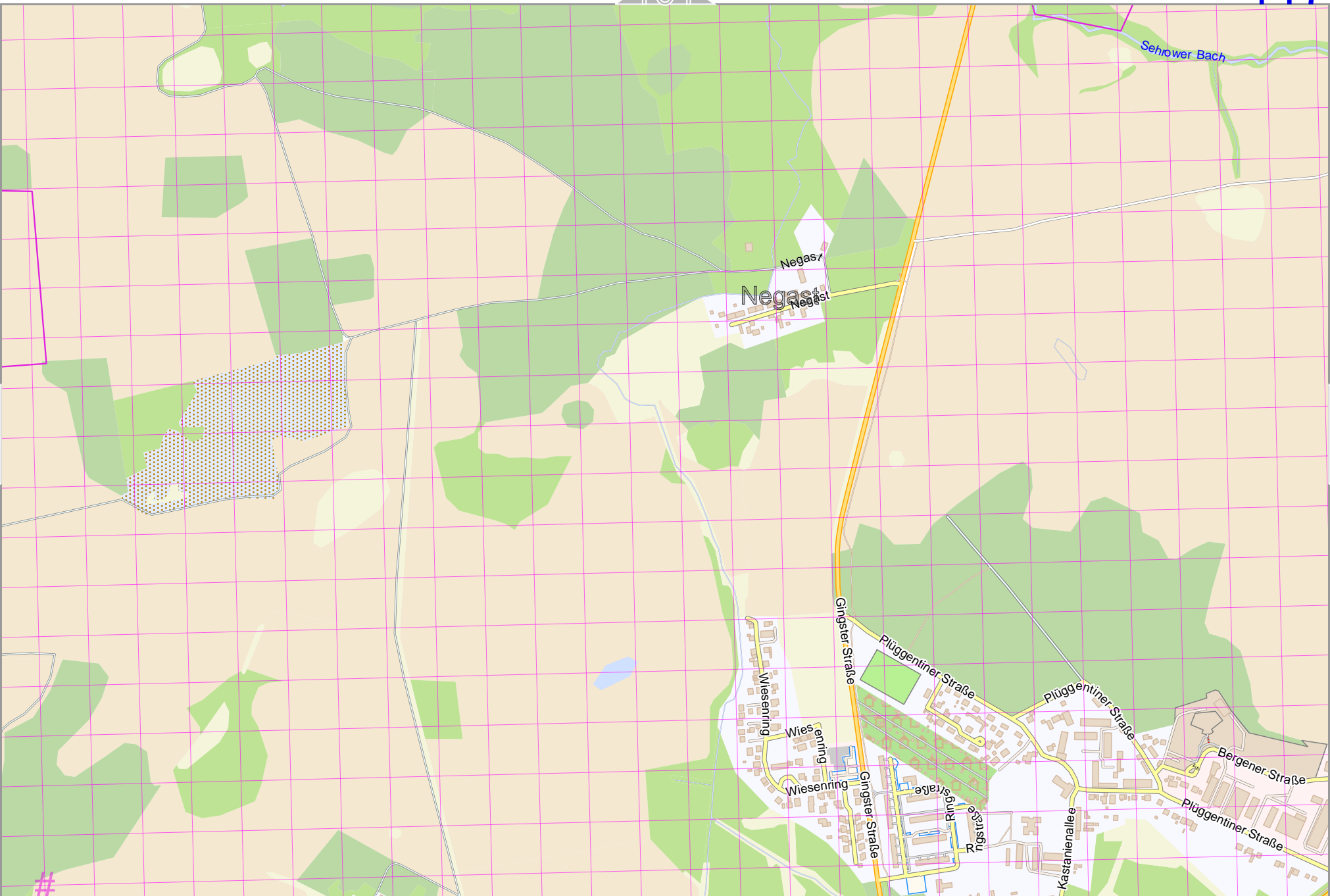
116

118

lon 13.26423 lat 54.36007 [nom. scale = 1 / 10000]

pdfmap_20230919_041710_Rüg1_Map_134621_544211_725.pdf

UTM: 33 U easting 387.30 km northing 6025.00 km
UTM-Grid-width = 100m

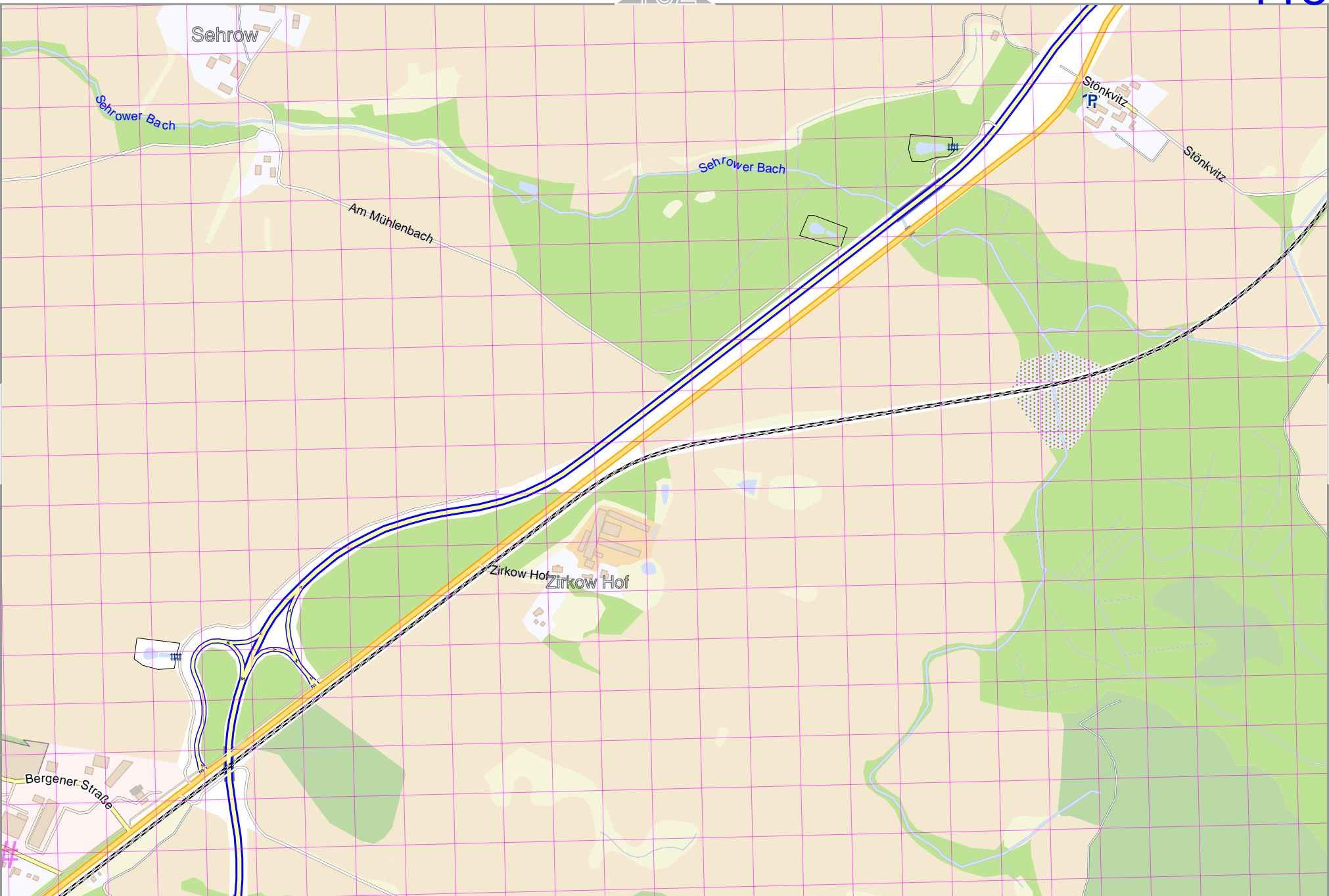


Map data © OpenStreetMap contributors

lon 13.30383 lat 54.36007 [nom. scale = 1 / 10000]

lon 13.34496 lat 54.37624

pdfmap_20230919_041710_Rüg1_Map_134621_544211_725.pdf



UTM: 33 U easting 389.80 km northing 6025.00 km
UTM-Grid-width = 100m

Map data © OpenStreetMap contributors

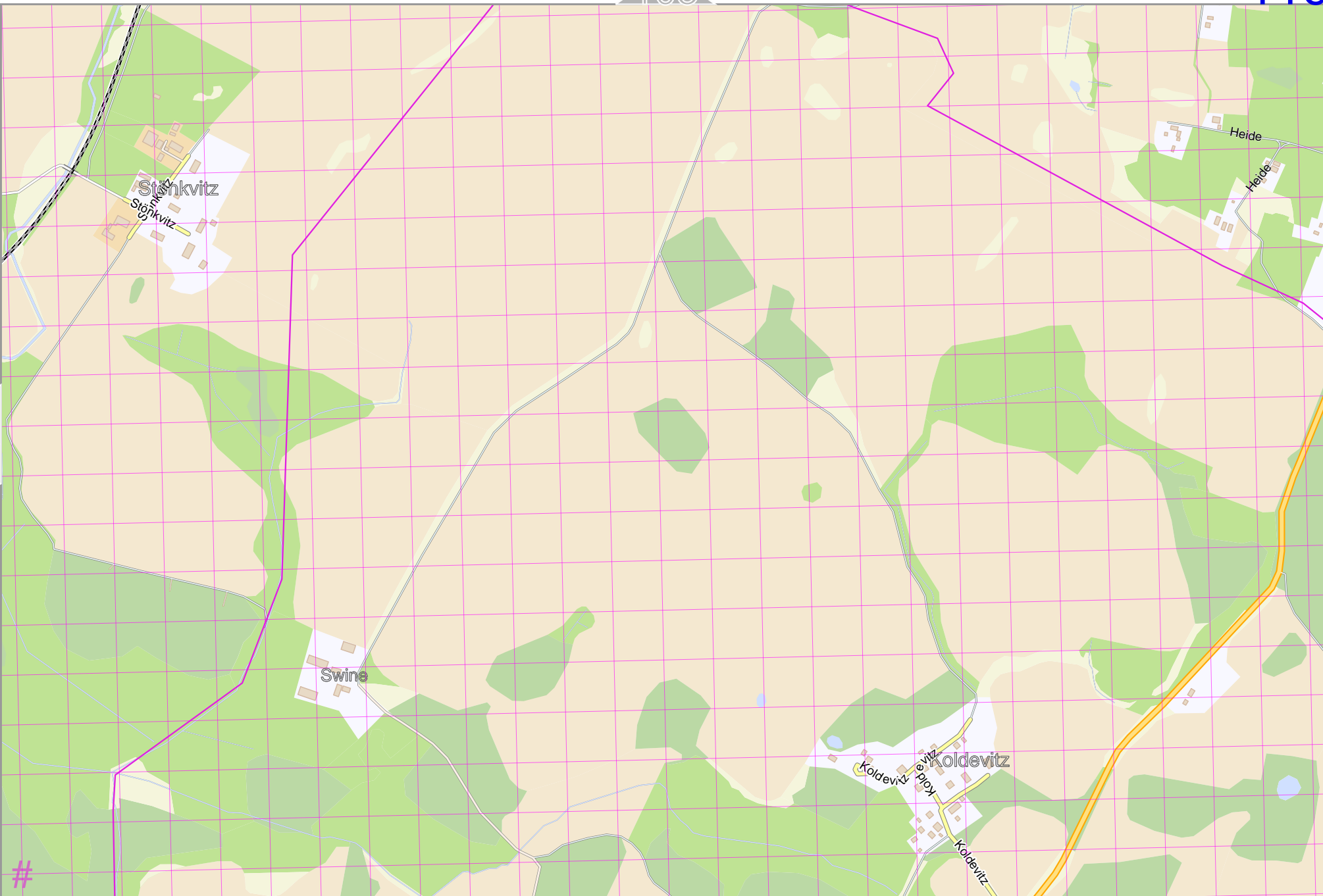
lon 13.38455 lat 54.37624

118

120

lon 13.34342 lat 54.36007 [nom. scale = 1 / 10000]

pdfmap_20230919_041710_Rüg1_Map_134621_544211_725.pdf



UTM: 33 U easting 392.40 km northing 6024.90 km
UTM-Grid-width = 100m

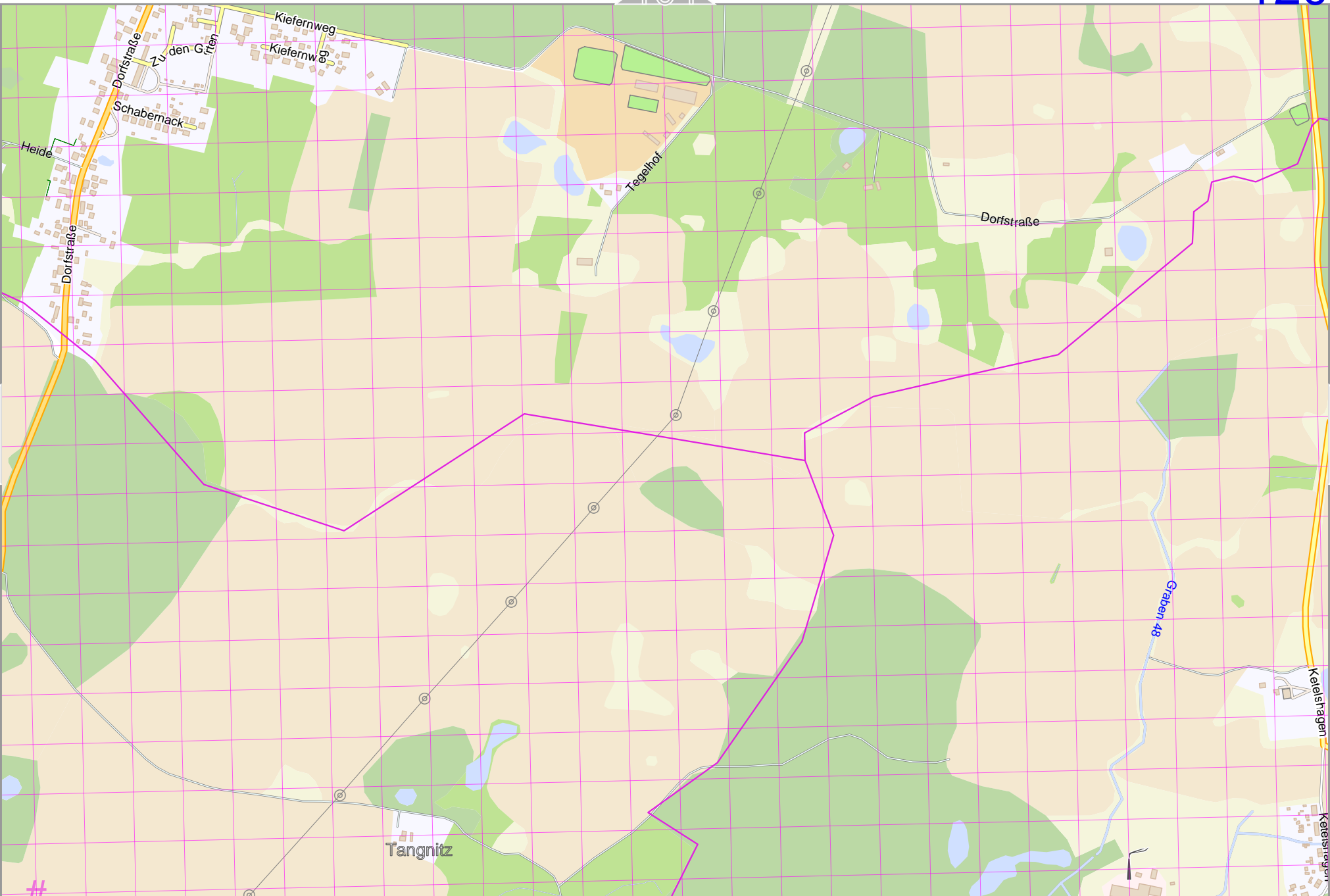
Map data © OpenStreetMap contributors

lon 13.38301 lat 54.36007 [nom. scale = 1 / 10000]

lon 13.42414 lat 54.37624

pdfmap_20230919_041710_Rüg1_Map_134621_544211_725.pdf

UTM: 33 U easting 395.00 km northing 6024.80 km
UTM-Grid-width = 100m



Map data © OpenStreetMap contributors

lon 13.46373 lat 54.37624

lon 13.42260 lat 54.36007 [nom. scale = 1 / 10000]

pdfmap_20230919_041710_Rüg1_Map_13.4621_54.4211_725.pdf

120

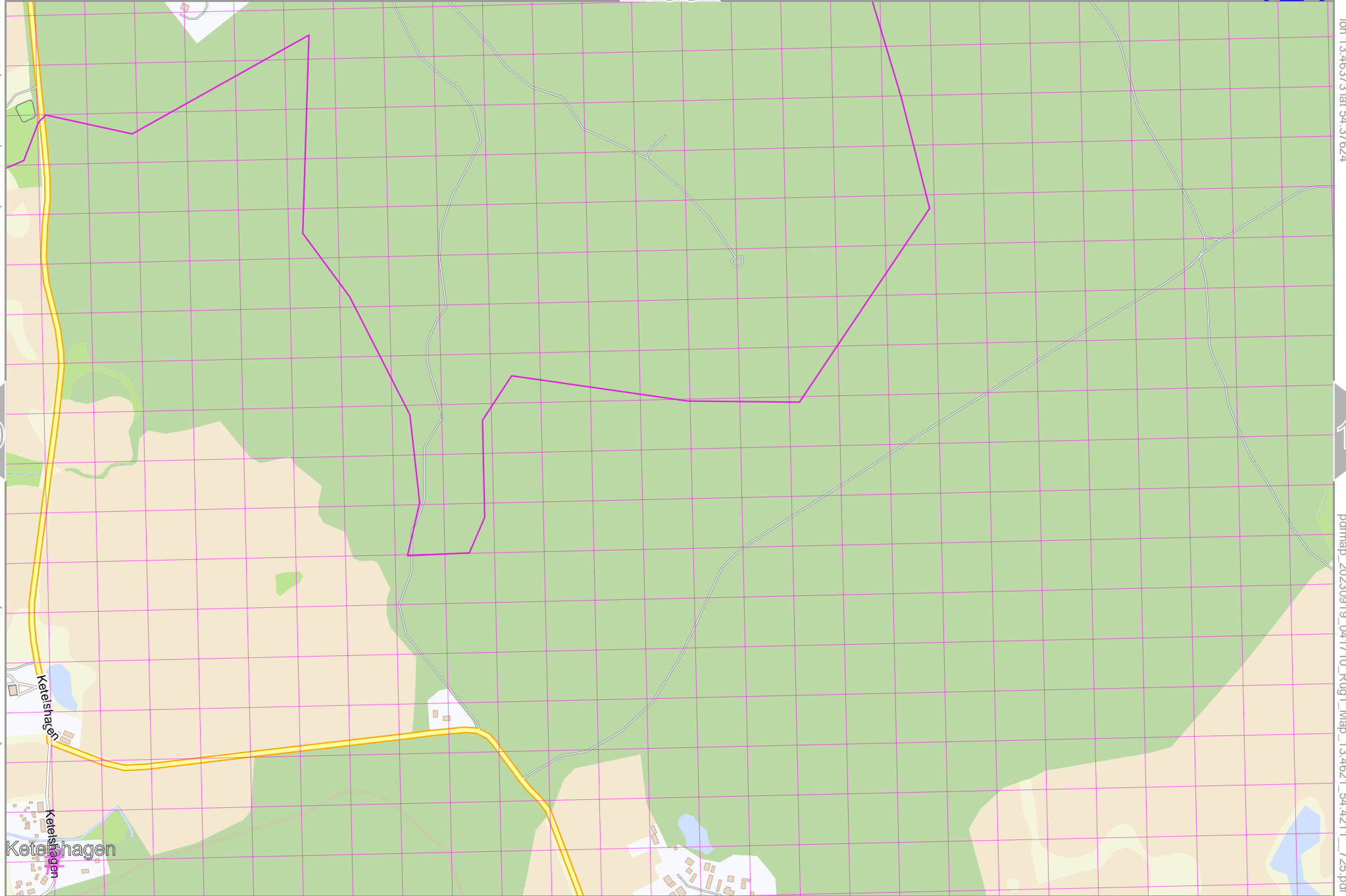
122

Keteshagen

Keteshagen

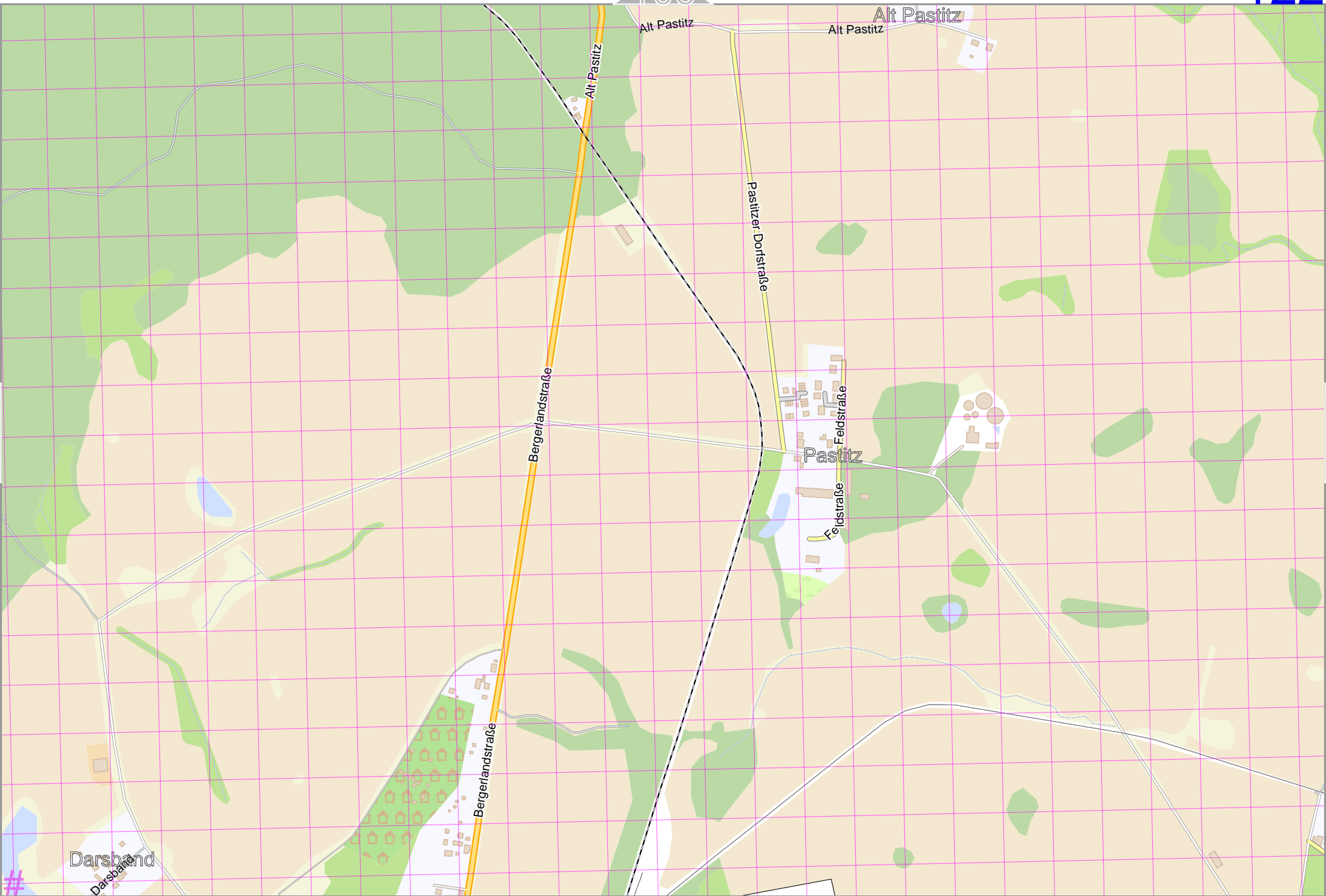
UTM: 33 U easting 397.60 km northing 6024.80 km

UTM-Grid-width = 100m



Map data © OpenStreetMap contributors

lon 13.46219 lat 54.36007 [nom. scale = 1 / 10000]



lon 13.50333 lat 54.37624

123

pdfmap_20230919_041710_Rüg1_Map_134621_544211_725.pdf

UTM: 33 U easting 400.10 km northing 6024.70 km
UTM-Grid-width = 100m

Map data © OpenStreetMap contributors

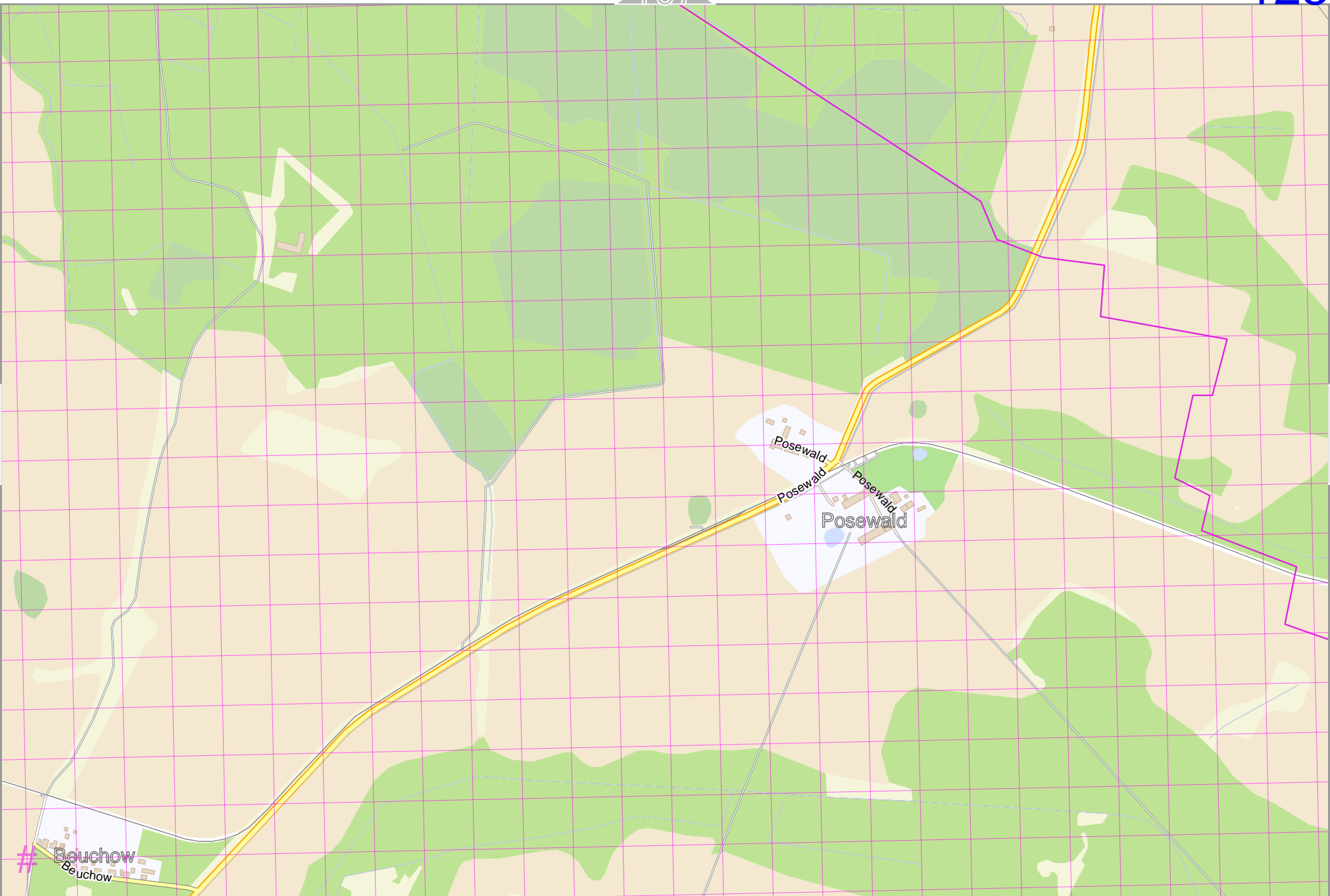
lon 13.54292 lat 54.37624

122

124

lon 13.50179 lat 54.36007 [nom. scale = 1 / 10000]

pdfmap_20230919_041710_Rüg1_Map_134621_544211_725.pdf



UTM: 33 U easting 402.70 km northing 6024.70 km
 UTM-Grid-width = 100m

Map data © OpenStreetMap contributors

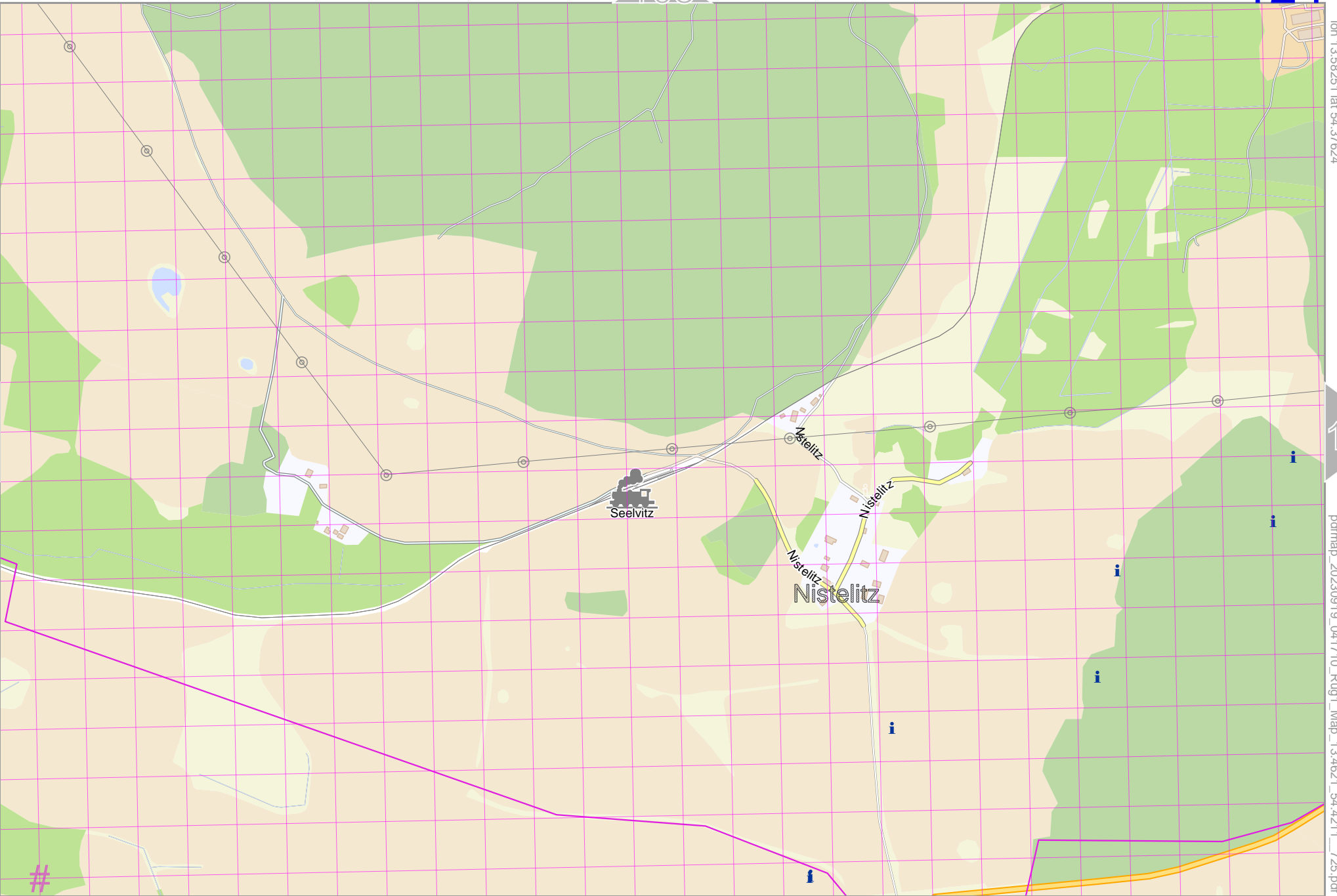
lon 13.58251 lat 54.37624

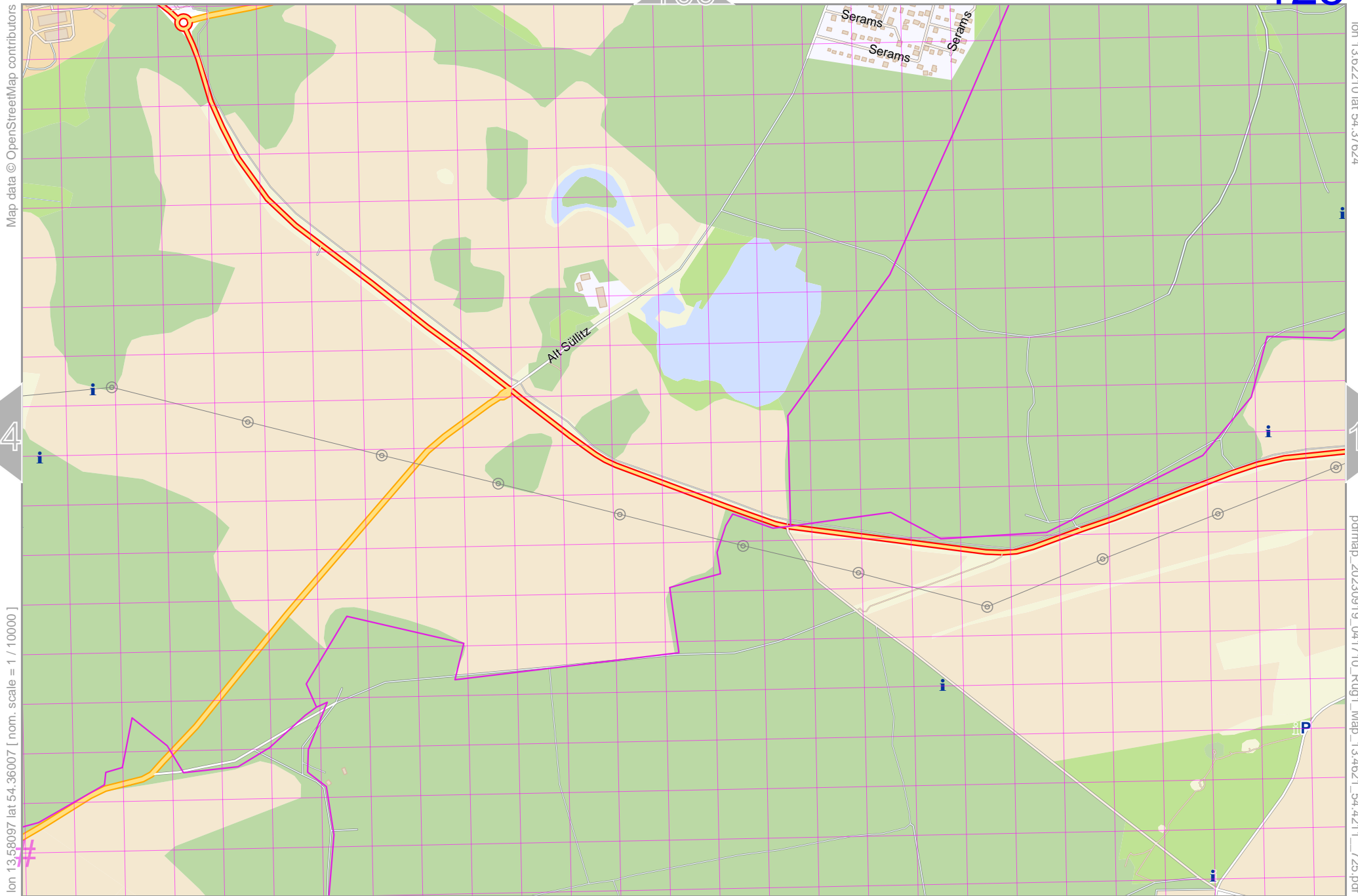
lon 13.54138 lat 54.36007 [nom. scale = 1 / 10000]

pdfmap_20230919_041710_Rüg1_Map_134621_544211_725.pdf

UTM: 33 U easting 405.30 km northing 6024.60 km

UTM-Grid-width = 100m





Map data © OpenStreetMap contributors

lon 13.62210 lat 54.37624

lon 13.58097 lat 54.36007 [nom. scale = 1 / 10000]

pdfmap_20230919_041710_Rüg1_Map_134621_544211_725.pdf

UTM: 33 U easting 407.80 km northing 6024.60 km
UTM-Grid-width = 100m

Map data © OpenStreetMap contributors

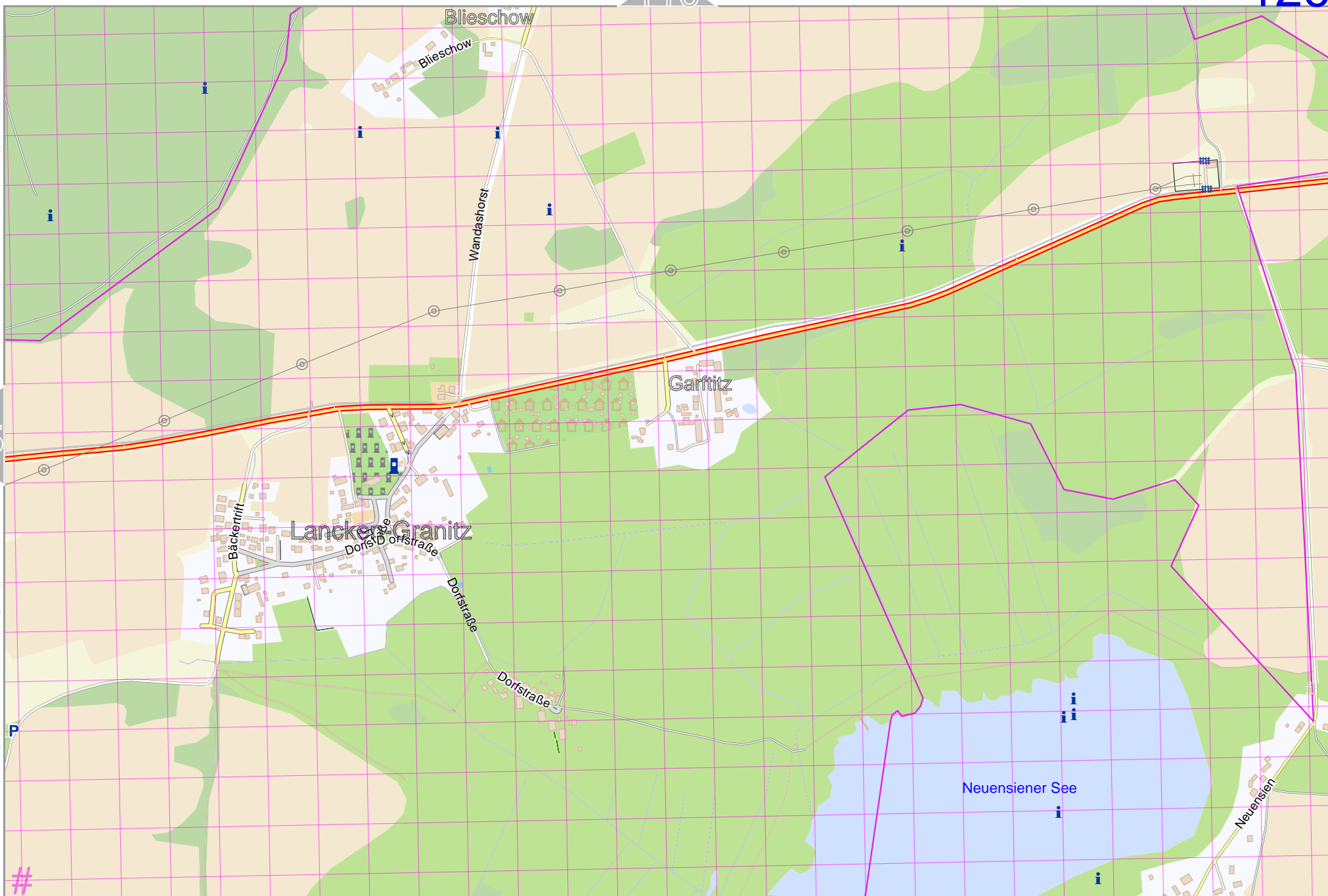
lon 13.66169 lat 54.37624

lon 13.62056 lat 54.36007 [nom. scale = 1 / 10000]

pdfmap_20230919_041710_Rüg1_Map_134621_544211_725.pdf

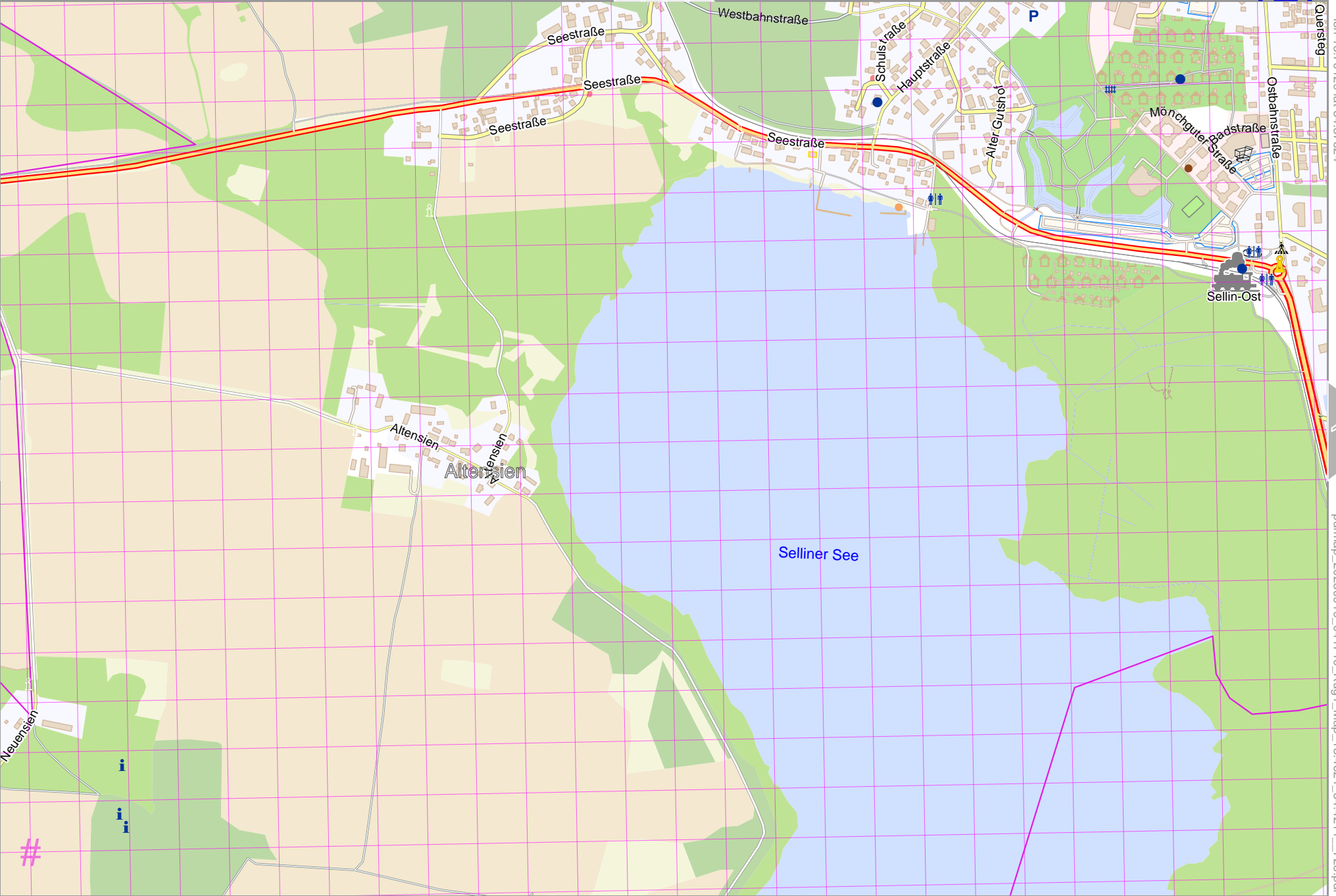
#

UTM: 33 U easting 410.40 km northing 6024.50 km
UTM-Grid-width = 100m



Map data © OpenStreetMap contributors

lon 13.66015 lat 54.36007 [nom. scale = 1 / 10000]



UTM: 33 U easting 413.00 km northing 6024.50 km
UTM-Grid-width = 100m

pdfmap_20230919_041710_Rüg1_Map_134621_544211_725.pdf



Map data © OpenStreetMap contributors

lon 13.74088 lat 54.37624

127

129

lon 13.69975 lat 54.36007 [nom. scale = 1 / 10000]

pdfmap_20230919_041710_Rüg1_Map_13.4621_54.4211_725.pdf

#Ostseebad Baabe

UTM: 33 U easting 415.60 km northing 6024.40 km

UTM-Grid-width = 100m

Map data © OpenStreetMap contributors

lon 13.78047 lat 54.37624

128

lon 13.79934 lat 54.36007 [nom. scale = 1 / 10000]

pdfmap_20230919_041710_Rüg1_Map_13.4621_54.4211_725.pdf

#

UTM: 33 U easting 418.10 km northing 6024.40 km
UTM-Grid-width = 100m