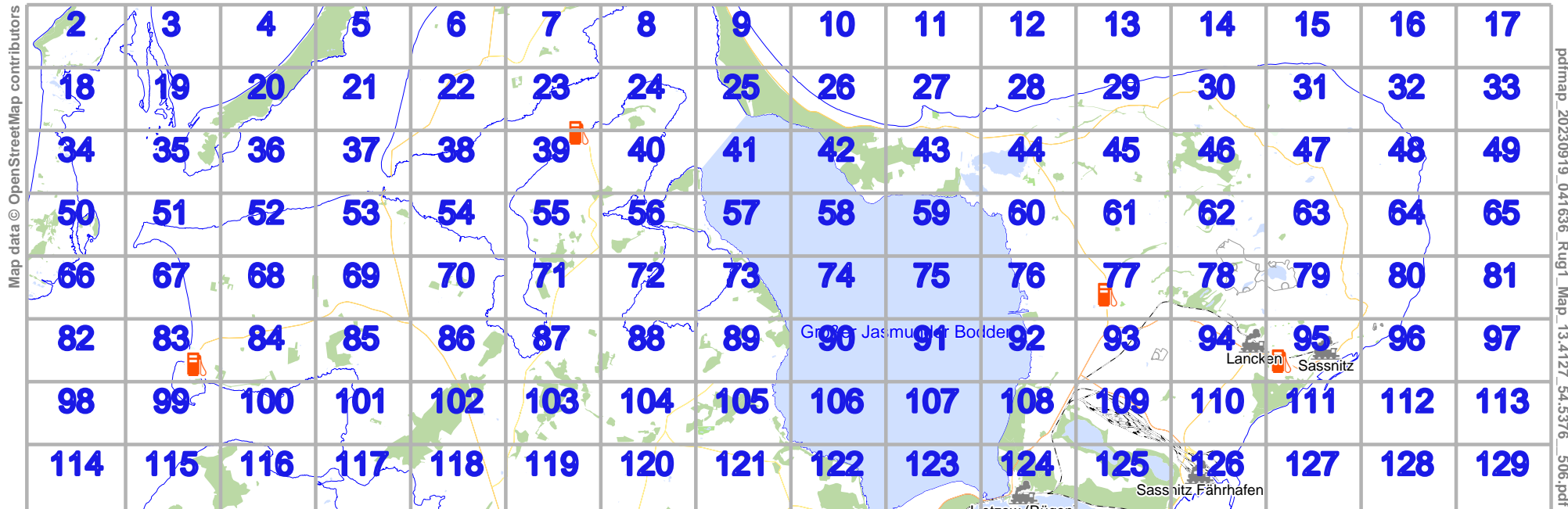


Rüg1_Map

lon 13.73194 lat 54.59964



lon 13.09512 lat 54.47656
[nom. scale = 1 / 160000]

Map data © OpenStreetMap contributors

lon 13.13637 lat 54.59964

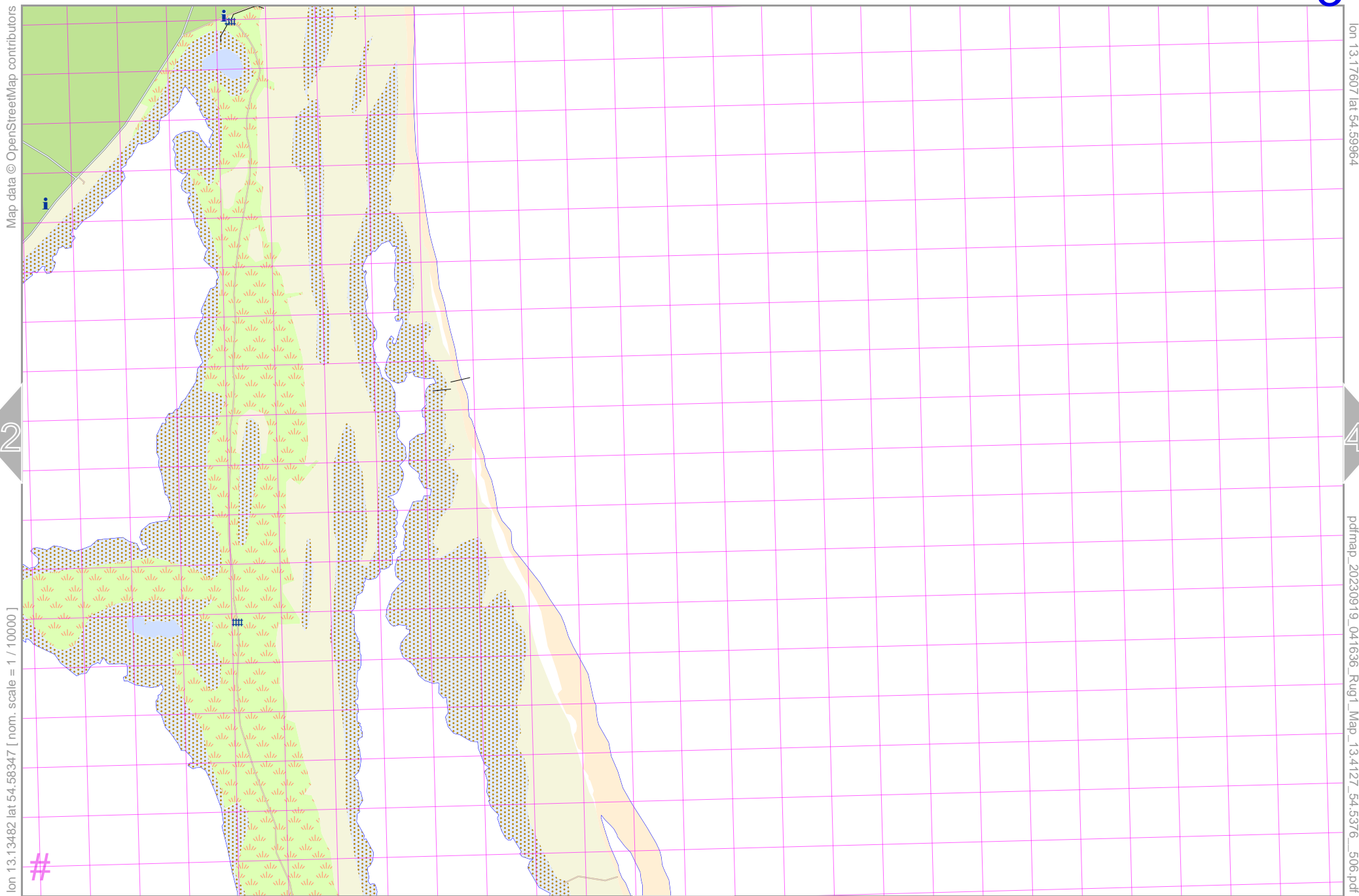
lon 13.09512 lat 54.58347 [nom. scale = 1 / 10000]

pdfmap_20230919_04:1636_Rüg1_Map_134127_54_5376_506.pdf

UTM: 33 U easting 376.90 km northing 6050.20 km
UTM-Grid-width = 100m



Rüg1_Map



Map data © OpenStreetMap contributors

lon 13.17607 lat 54.59964

lon 13.13482 lat 54.58347 [nom. scale = 1 / 10000]

pdfmap_20230919_041636_Rüg1_Map_134127_54_5376_506.pdf

#

UTM: 33 U easting 379.50 km northing 6050.10 km
UTM-Grid-width = 100m

19

Map data © OpenStreetMap contributors

lon 13.21578 lat 54.59964


lon 13.17453 lat 54.58347 [nom. scale = 1 / 10000]

pdfmap_20230919_041636_Rüg1_Map_13.4127_54.5376_506.pdf

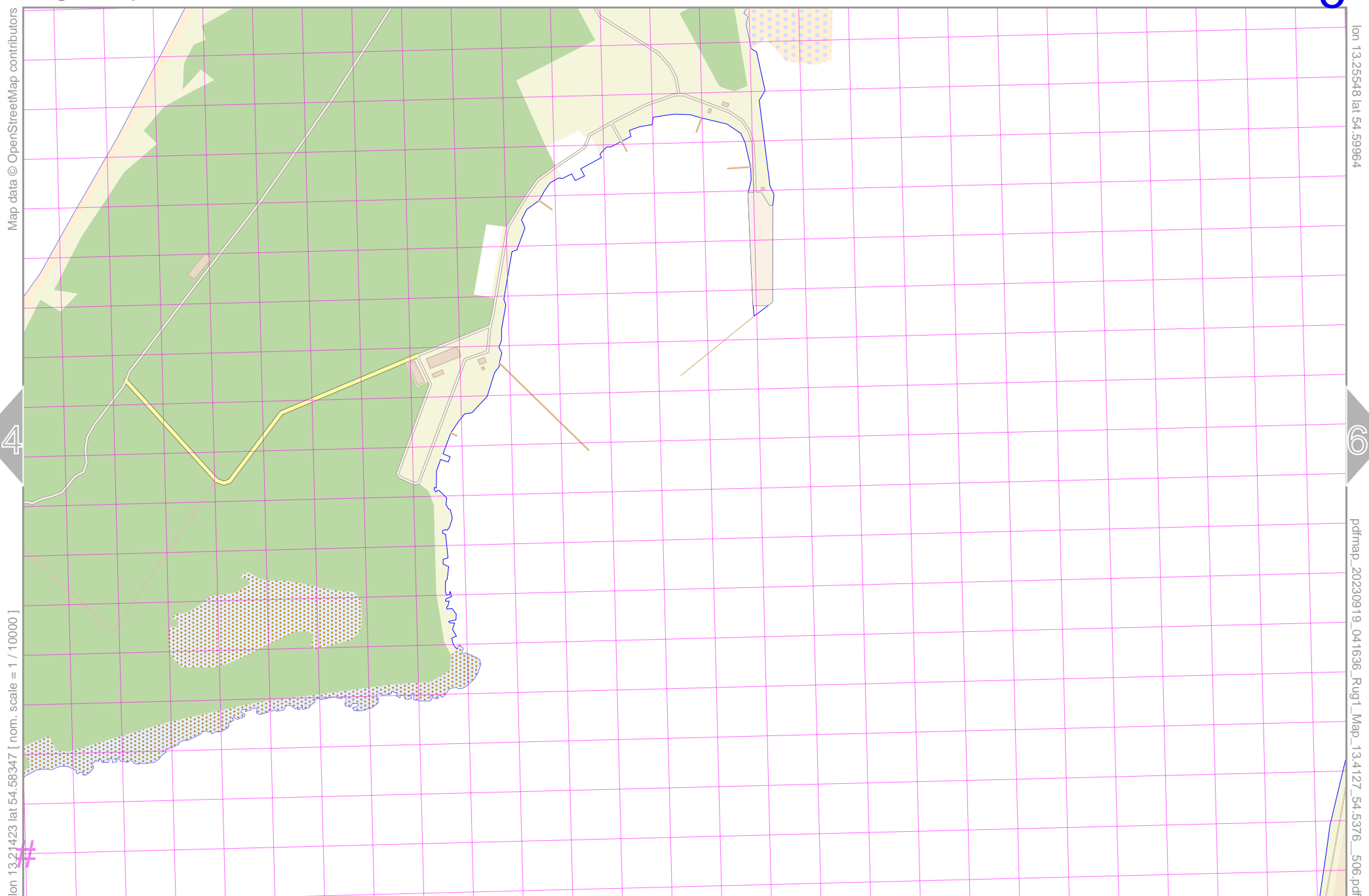
#

UTM: 33 U easting 382.10 km northing 6050.00 km
UTM-Grid-width = 100m

20



Rüg1_Map



Map data © OpenStreetMap contributors

lon 13.21423 lat 54.58347 [nom. scale = 1 / 10000]

lon 13.25548 lat 54.59964

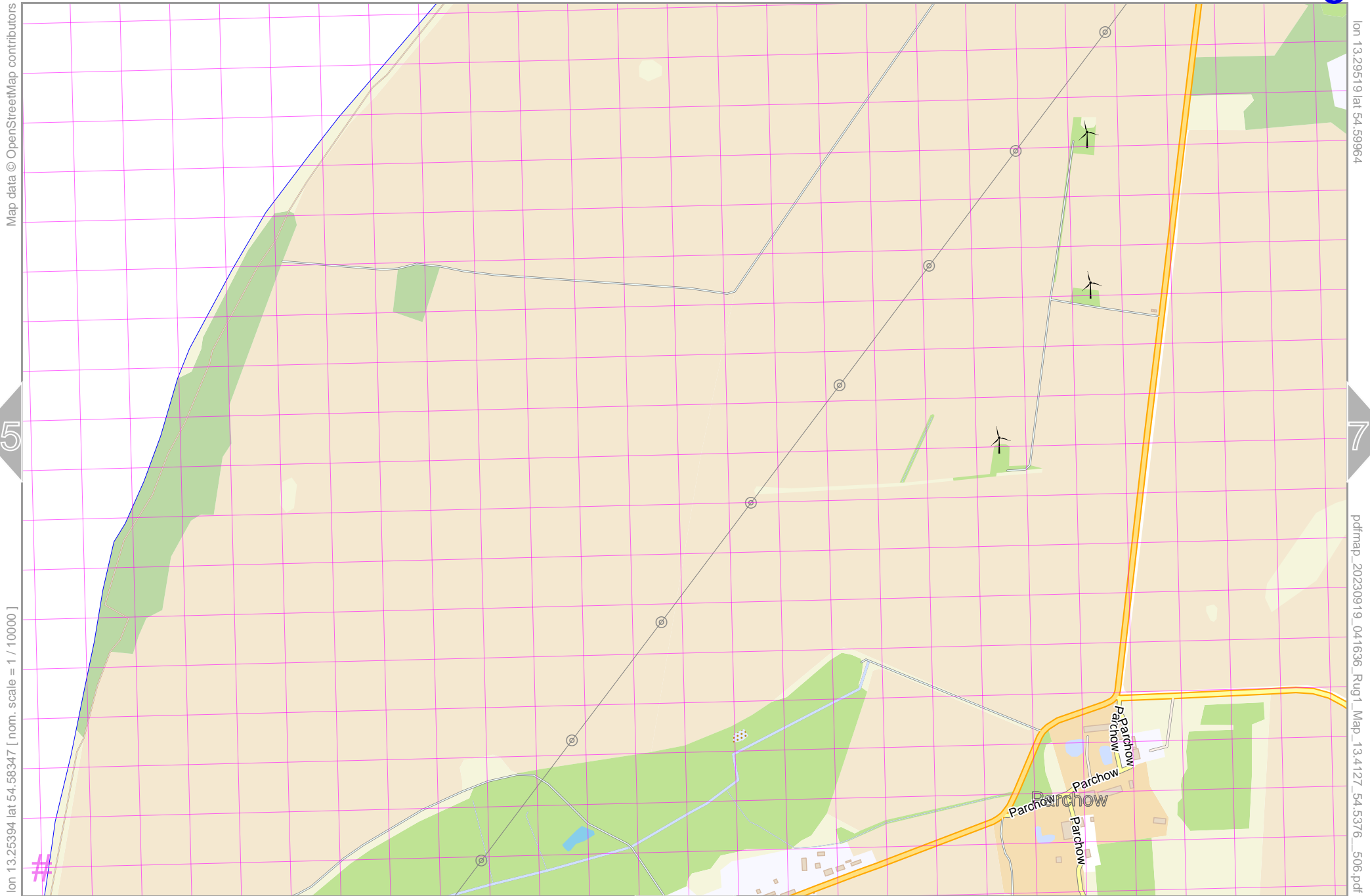
pdfmap_20230919_041636_Rüg1_Map_13.4127_54.5376_506.pdf

UTM: 33 U easting 384.60 km northing 6050.00 km
UTM-Grid-width = 100m

4

21

5



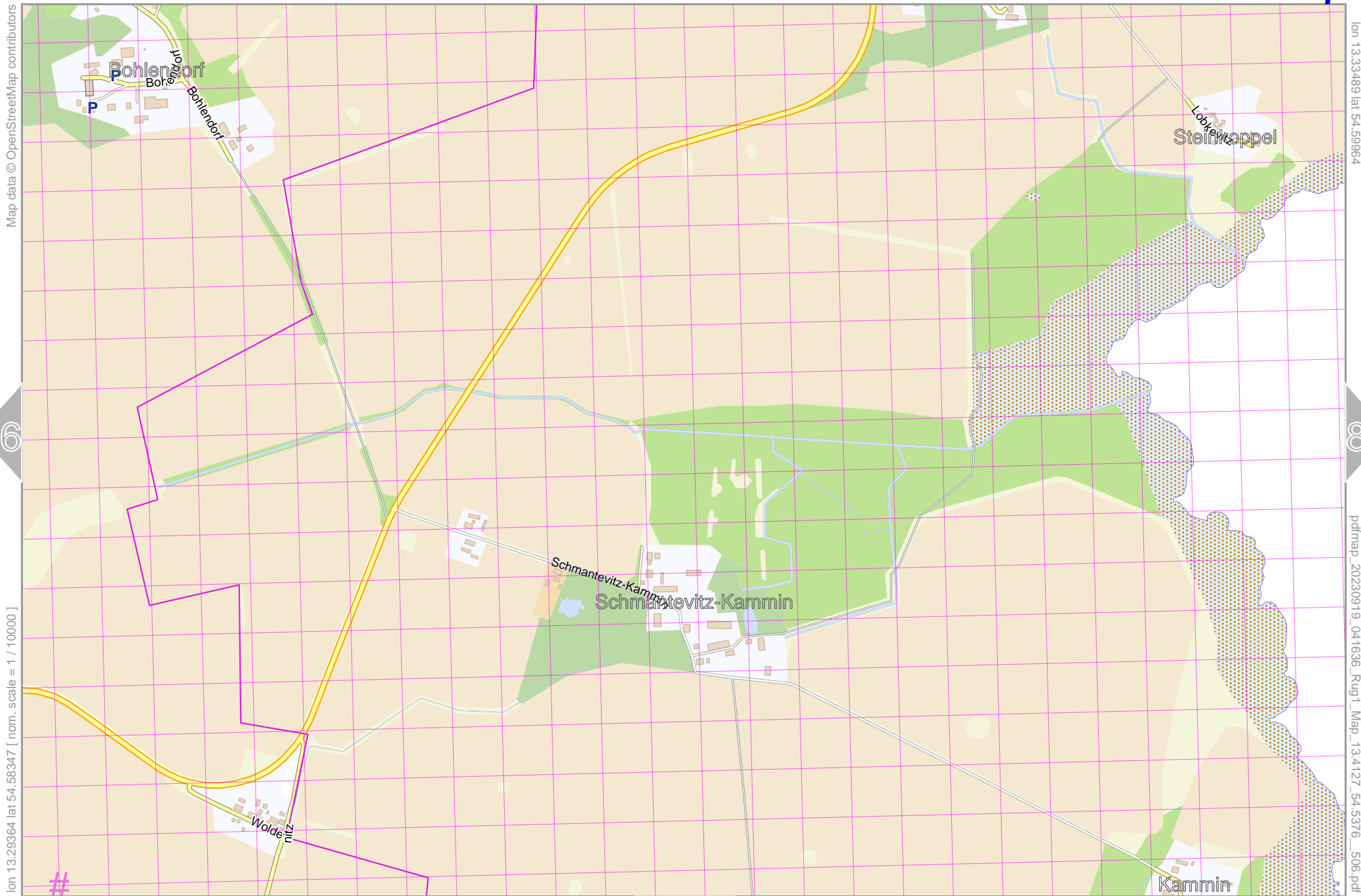
Map data © OpenStreetMap contributors

lon 13.29519 lat 54.59964

lon 13.25394 lat 54.58347 [nom. scale = 1 / 10000]

pdfmap_20230919_04:1636_Rüg1_Map_13:4:127_54:5376_506.pdf

UTM: 33 U easting 387.20 km northing 6049.90 km
UTM-Grid-width = 100m



Map data © OpenStreetMap contributors

lon 13.33489 lat 54.59964

lon 13.29364 lat 54.58347 [nom. scale = 1 / 10000]

pdfmap_20230919_041636_Rüg1_Map_134127_54_5376_506.pdf

#

23

UTM: 33 U easting 389.80 km northing 6049.80 km
UTM-Grid-width = 100m

Rüg1_Map

Map data © OpenStreetMap contributors

lon 13.37460 lat 54.59964

lon 13.33335 lat 54.58347 [nom. scale = 1 / 10000]

pdfmap_20230919_041636_Rüg1_Map_13.4127_54.5376_506.pdf

UTM: 33 U easting 392.30 km northing 6049.80 km
UTM-Grid-width = 100m

Map data © OpenStreetMap contributors

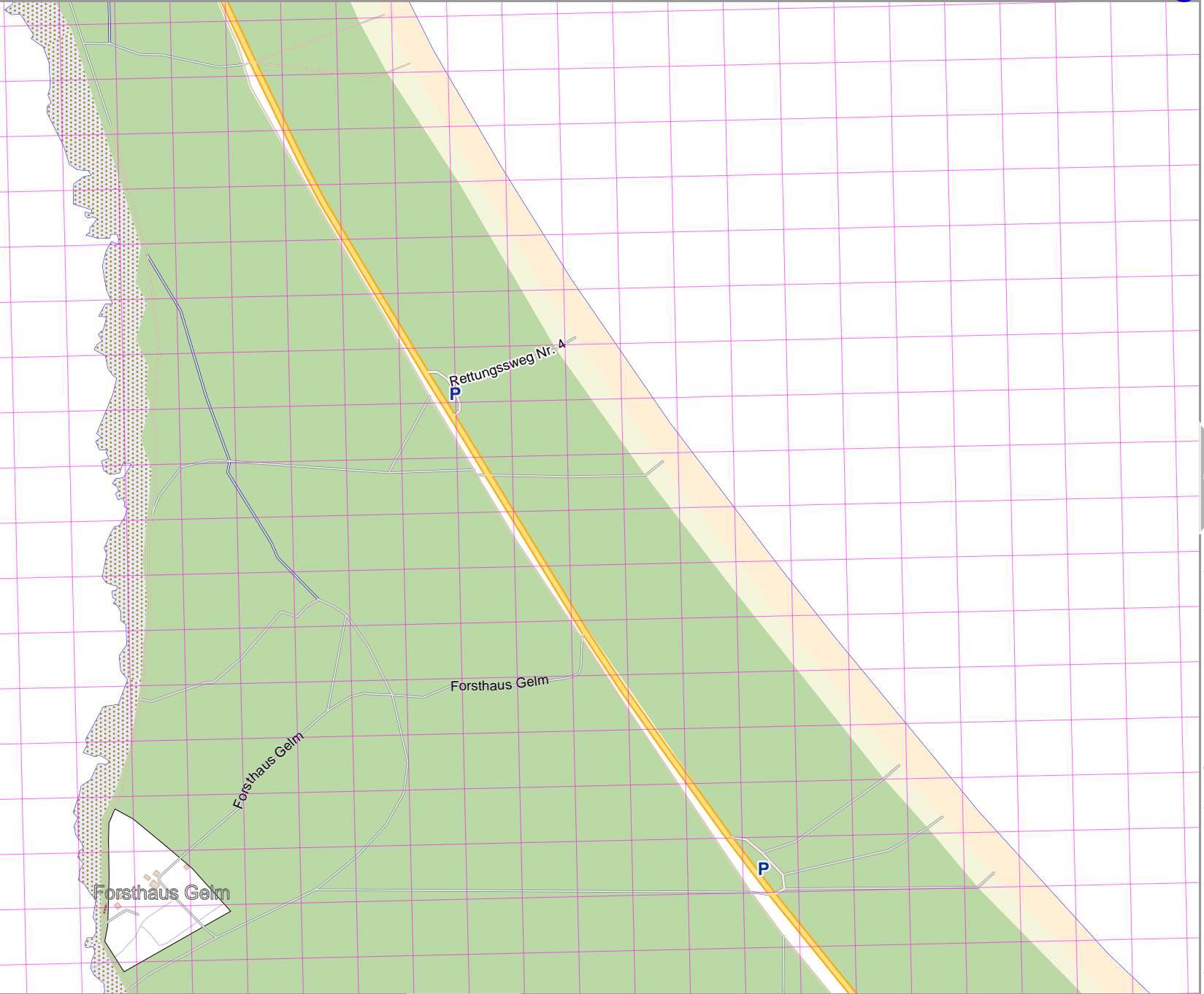
lon 13.41430 lat 54.59964

lon 13.37305 lat 54.58347 [nom. scale = 1 / 10000]

pdfmap_20230919_041636_Rüg1_Map_13.4127_54.5376_506.pdf

#

UTM: 33 U easting 394.90 km northing 6049.70 km
UTM-Grid-width = 100m



Map data © OpenStreetMap contributors

lon 13.45400 lat 54.59964

lon 13.41276 lat 54.58347 [nom. scale = 1 / 10000]

pdfmap_20230919_041636_Rüg1_Map_13.4127_54.5376_506.pdf

#

UTM: 33 U easting 397.50 km northing 6049.70 km
UTM-Grid-width = 100m

Map data © OpenStreetMap contributors

lon 13.49371 lat 54.59964

10

12

lon 13.45246 lat 54.58347 [nom. scale = 1 / 10000]

pdfmap_20230919_04:1636_Rüg1_Map_13.4127_54.5376_506.pdf

UTM: 33 U easting 400.00 km northing 6049.60 km
UTM-Grid-width = 100m

27

Map data © OpenStreetMap contributors

lon 13.53341 lat 54.59964

11

13

lon 13.49216 lat 54.58347 [nom. scale = 1 / 10000]

pdfmap_20230919_041636_Rug1_Map_134127_54_5376_506.pdf

#

#UTM: 33 U easting 402.60 km northing 6049.50 km

UTM-Grid-width = 100m

28

Map data © OpenStreetMap contributors

lon 13.57312 | lat 54.59964

12

14

lon 13.53187 | lat 54.58347 [nom. scale = 1 / 10000]

pdfmap_20230919_04:1636_Rüg1_Map_13:4:127_54:5376_506.pdf

#

UTM: 33 U easting 405.20 km northing 6049.50 km
UTM-Grid-width = 100m

29

Map data © OpenStreetMap contributors

lon 13.61282 lat 54.59964

13


15

lon 13.57157 lat 54.58347 [nom. scale = 1 / 10000]

pdfmap_20230919_041636_Rüg1_Map_134127_54.5376_506.pdf

UTM: 33 U easting 407.70 km northing 6049.40 km
UTM-Grid-width = 100m

30



Map data © OpenStreetMap contributors

lon 13.65253 lat 54.59964

14

16

lon 13.61128 lat 54.58347 [nom. scale = 1 / 10000]

pdfmap_20230919_04:1636_Rüg1_Map_13:4127_54:5376_506.pdf

UTM: 33 U easting 410.30 km northing 6049.40 km
UTM-Grid-width = 100m



31

Map data © OpenStreetMap contributors

lon 13.69223 lat 54.59964

15

17

lon 13.65098 lat 54.58347 [nom. scale = 1 / 10000]

pdfmap_20230919_041636_Rug1_Map_13.4127_54.5376_506.pdf

#

UTM: 33 U easting 412.90 km northing 6049.30 km
UTM-Grid-width = 100m

32

Map data © OpenStreetMap contributors

lon 13.73194 lat 54.59964

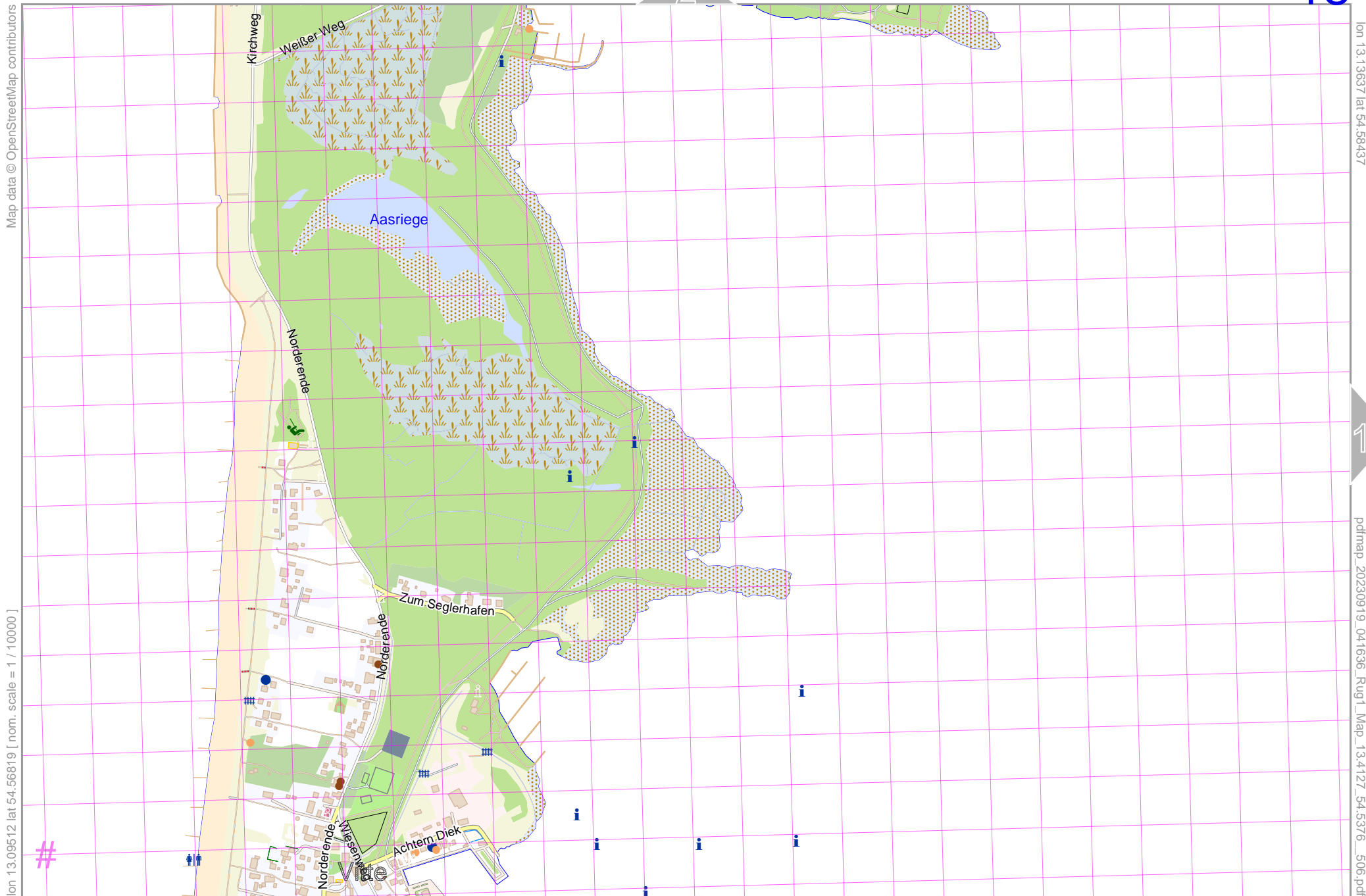
16

lon 13.69069 lat 54.58347 [nom. scale = 1 / 10000]

pdfmap_20230919_041636_Rüg1_Map_134127_54.5376_506.pdf

UTM: 33 U easting 415.40 km northing 6049.30 km
UTM-Grid-width = 100m

33



Map data © OpenStreetMap contributors

lon 13.13637 lat 54.58437

lon 13.09512 lat 54.56819 [nom. scale = 1 / 10000]

pdfmap_20230919_041636_Rüg1_Map_134127_54.5376_506.pdf

UTM: 33 U easting 376.90 km northing 6048.50 km
UTM-Grid-width = 100m

Map data © OpenStreetMap contributors

lon 13.17607 lat 54.58437

18

20

lon 13.13482 lat 54.56819 [nom. scale = 1 / 10000]

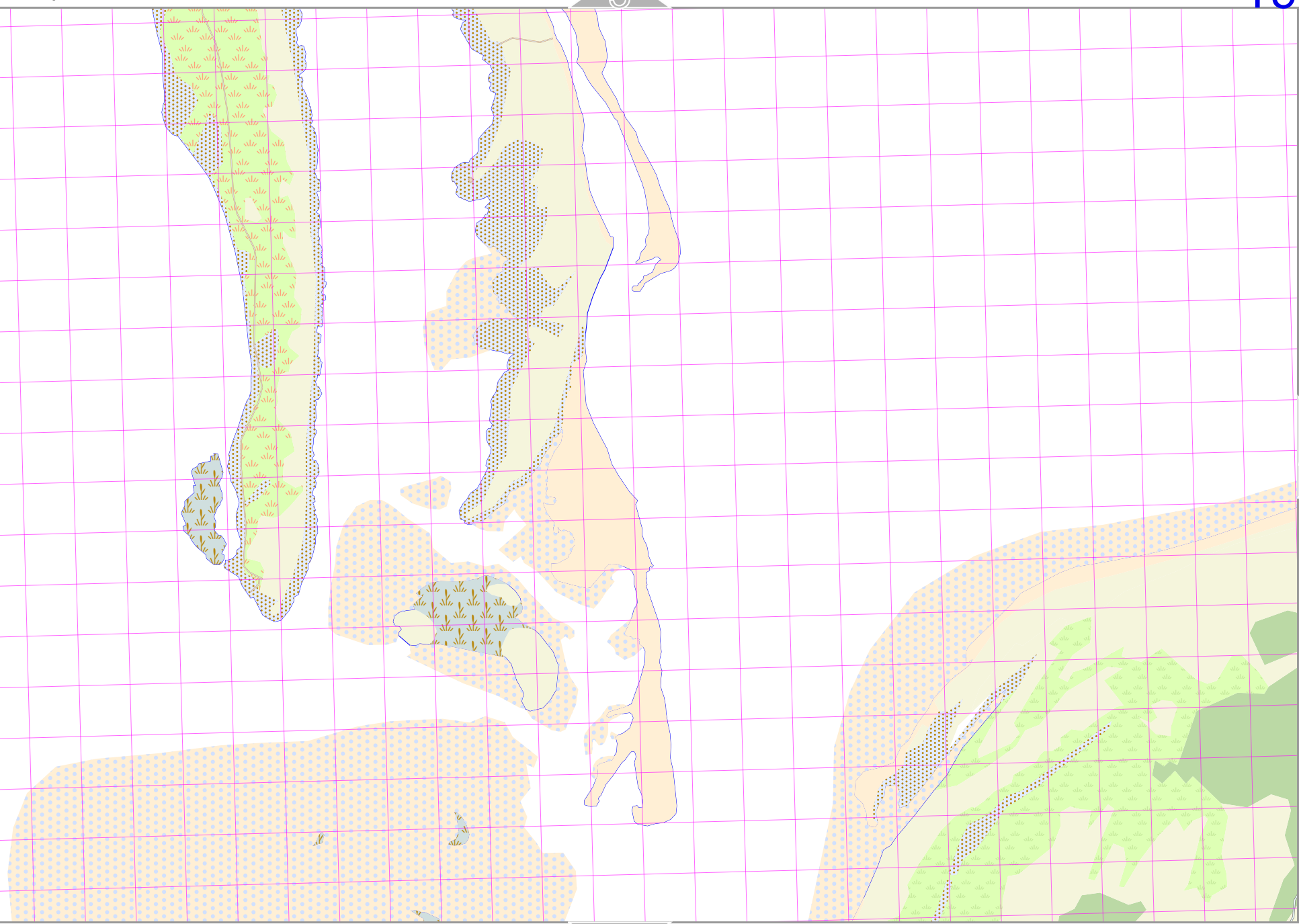
pdfmap_20230919_041636_Rug1_Map_134127_54_5376_506.pdf

#

35

3

UTM: 33 U easting 379.50 km northing 6048.40 km
UTM-Grid-width = 100m



Map data © OpenStreetMap contributors

lon 13.21578 lat 54.58437

19

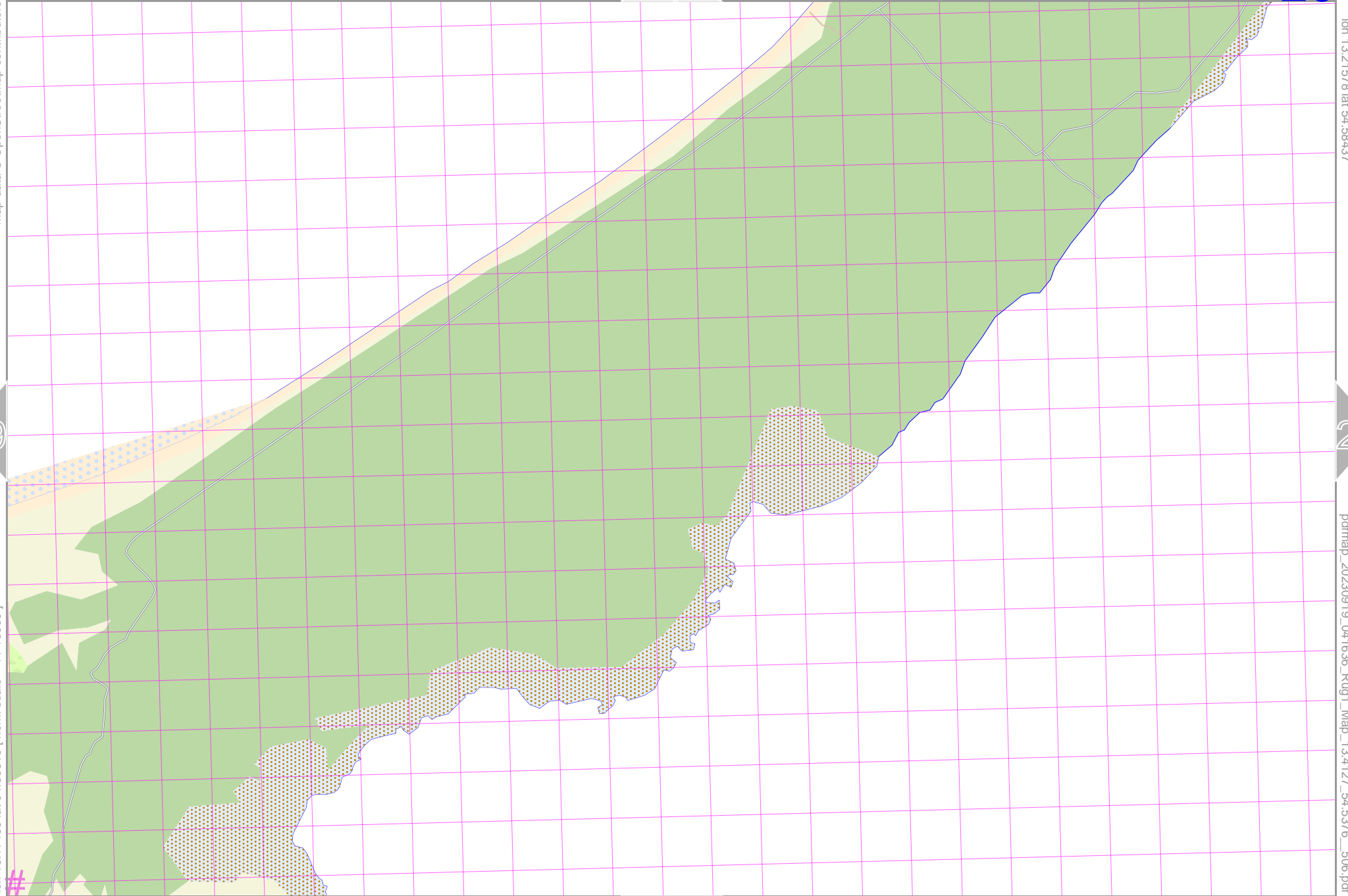
21

lon 13.17453 lat 54.56819 [nom. scale = 1 / 10000]

pdfmap_20230919_041636_Rug1_Map_134127_54_5376_506.pdf

UTM: 33 U easting 382.00 km northing 6048.30 km
UTM-Grid-width = 100m

36



Rüg1_Map

top

21

5

Map data © OpenStreetMap contributors

lon 13.25548 lat 54.58437

20

22

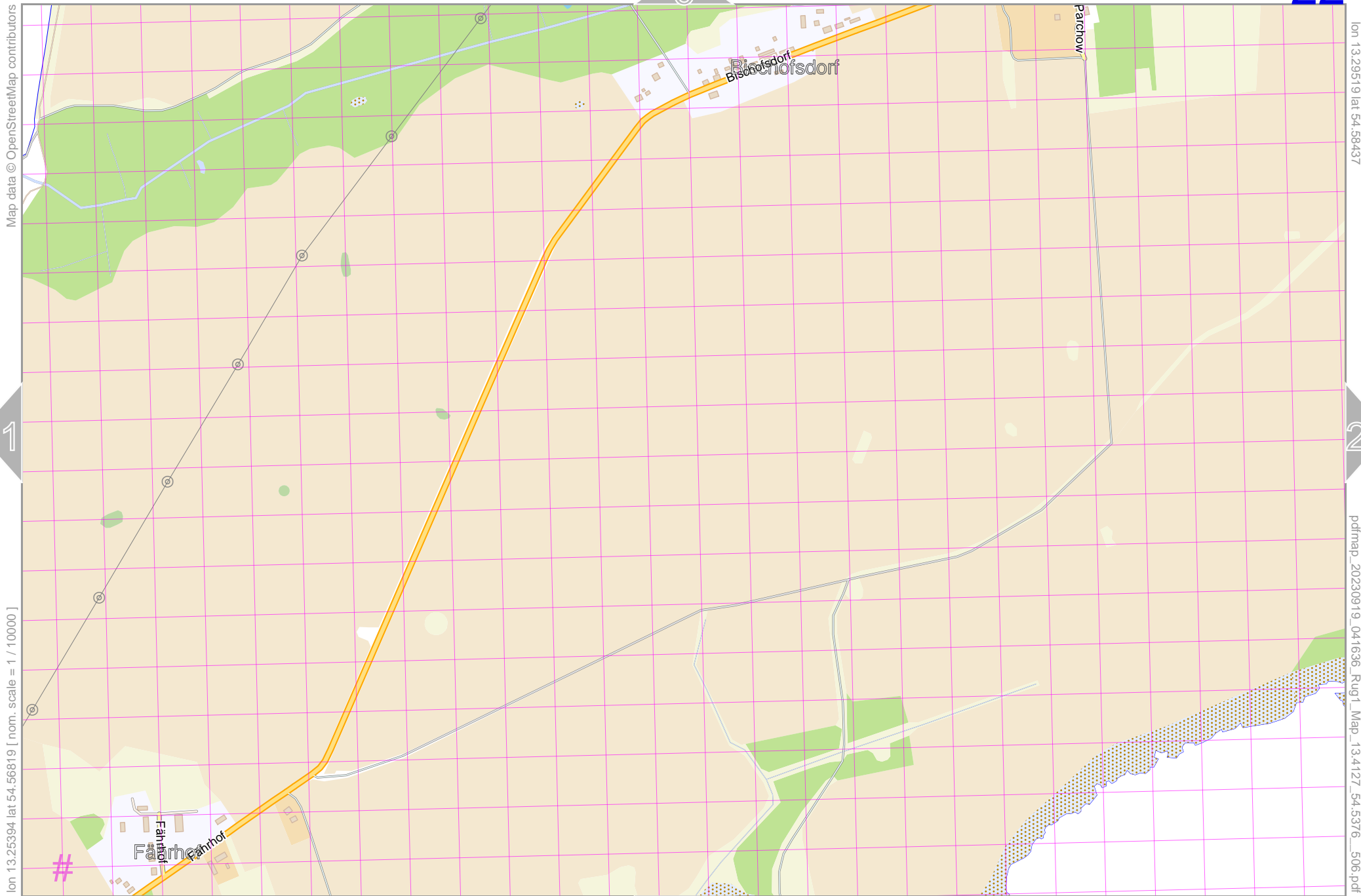
lon 13.21423 lat 54.56819 [nom. scale = 1 / 10000]

pdfmap_20230919_04:1636_Rüg1_Map_13.4127_54.5376_506.pdf

#

UTM: 33 U easting 384.60 km northing 6048.30 km
UTM-Grid-width = 100m

37



lon 13.25394 lat 54.56819 [nom. scale = 1 / 10000]

lon 13.29519 lat 54.58437

pdfmap_20230919_041636_Rüg1_Map_134127_54_5376_506.pdf

#

UTM: 33 U easting 387.20 km northing 6048.20 km
UTM-Grid-width = 100m

38

Map data © OpenStreetMap contributors

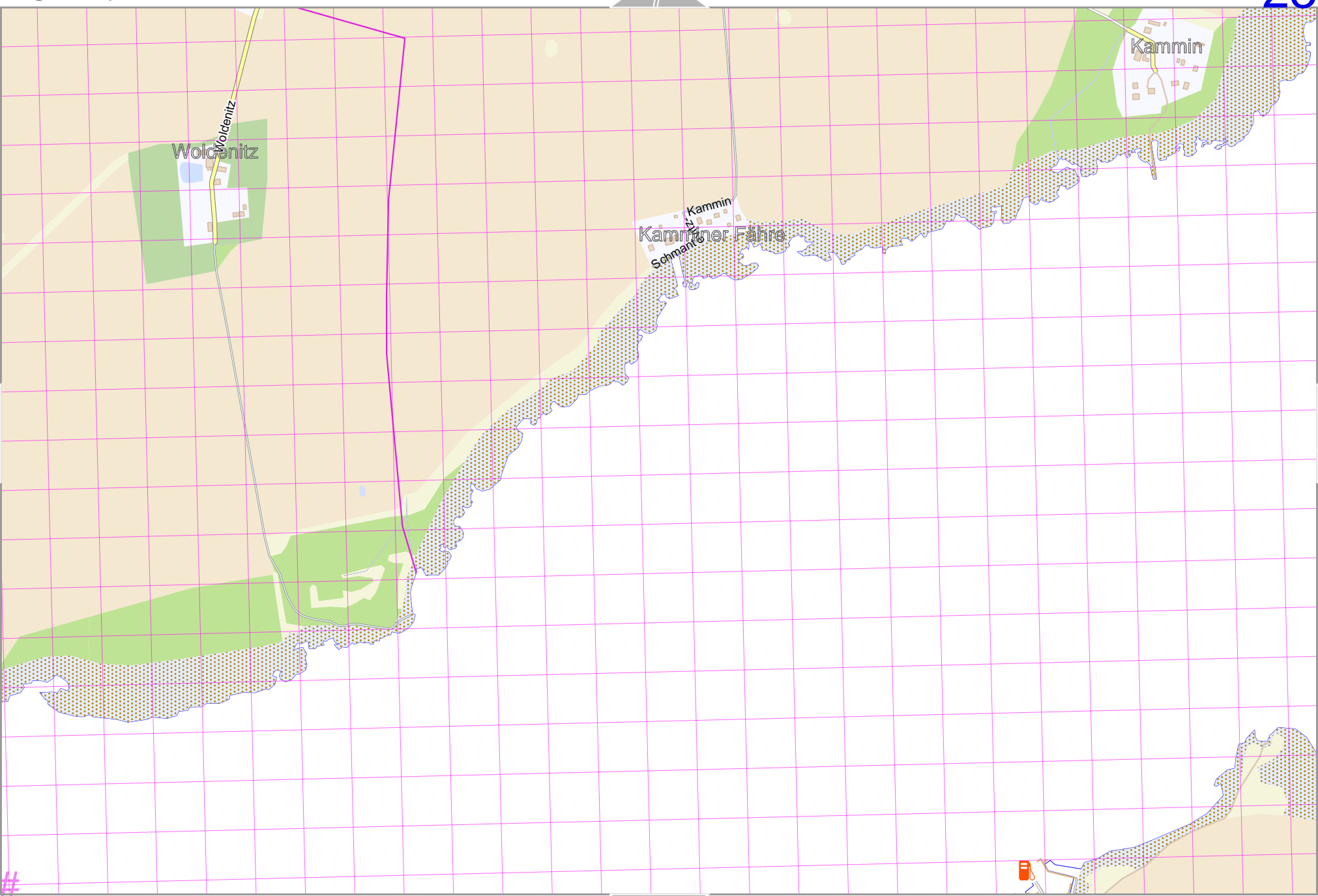
Map data © OpenStreetMap contributors

lon 13.33489 lat 54.58437

lon 13.29364 lat 54.56819 [nom. scale = 1 / 10000]

pdfmap_20230919_04:1636_Rüg1_Map_13:4:127_54:5376_506.pdf

UTM: 33 U easting 389.70 km northing 6048.10 km
UTM-Grid-width = 100m



Map data © OpenStreetMap contributors

lon 13.37460 lat 54.58437

23

25

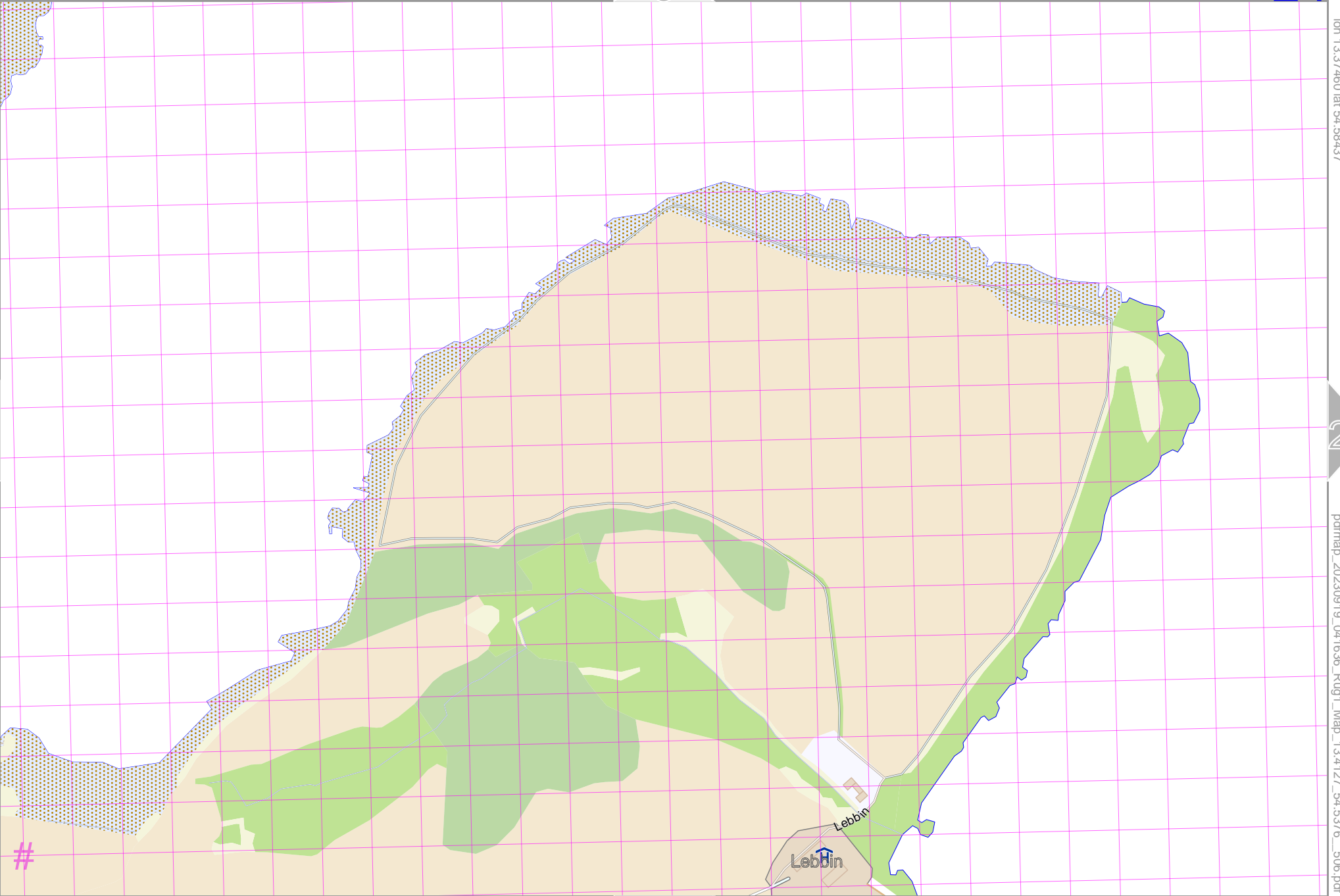
lon 13.33335 lat 54.56819 [nom. scale = 1 / 10000]

pdfmap_20230919_04:1636_Rüg1_Map_13:4:127_54:5376_506.pdf

#

UTM: 33 U easting 392.30 km northing 6048.10 km
UTM-Grid-width = 100m

40



Map data © OpenStreetMap contributors

lon 13.41430 lat 54.58437

24

26

lon 13.37305 lat 54.56819 [nom. scale = 1 / 10000]

pdfmap_20230919_04:1636_Rüg1_Map_13.4127_54.5376_506.pdf

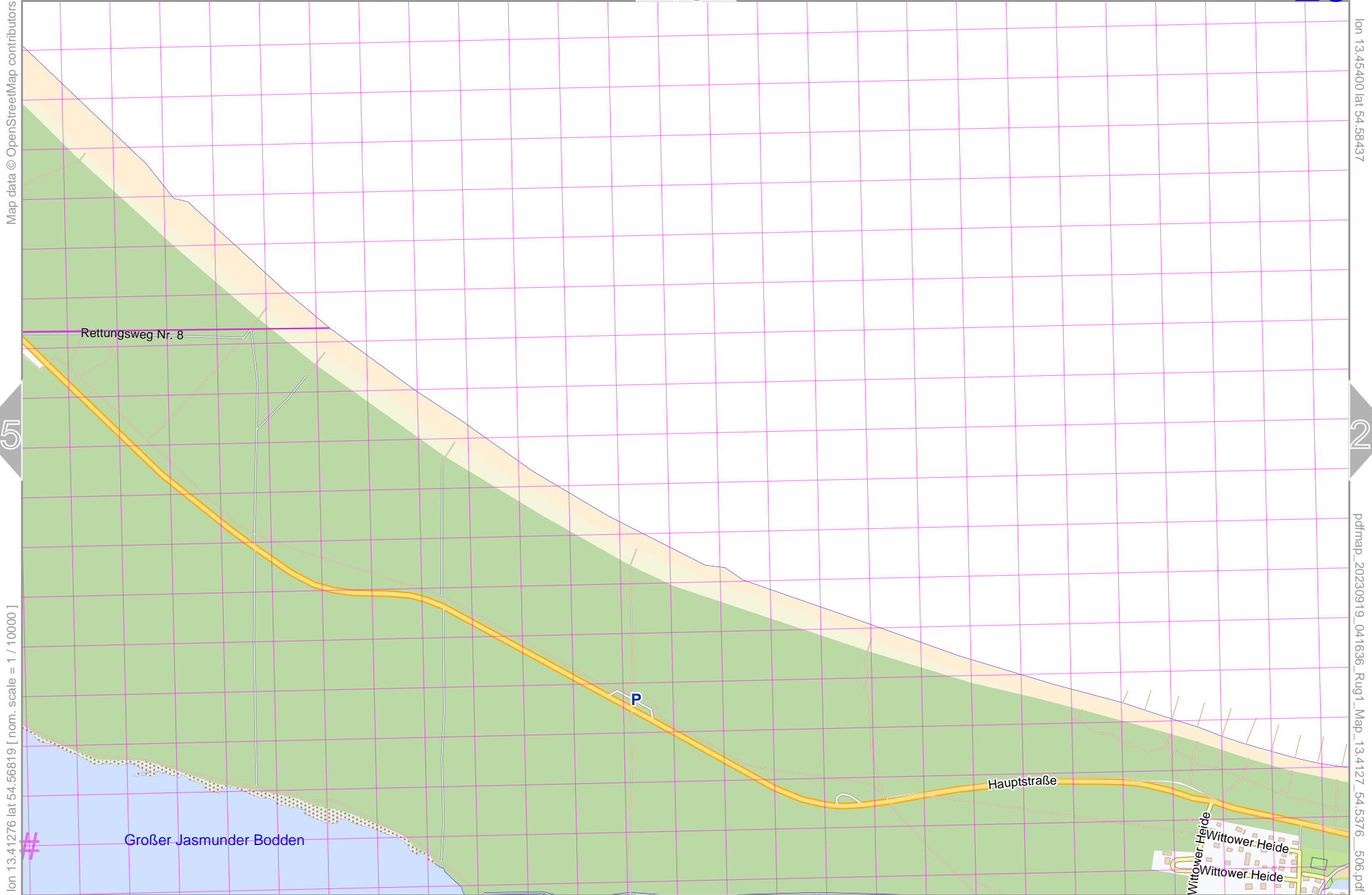
#

UTM: 33 U easting 394.90 km northing 6048.00 km
UTM-Grid-width = 100m

41

Großer Jasmunder Bodden





Map data © OpenStreetMap contributors

lon 13.45400 lat 54.58437

lon 13.41276 lat 54.56819 [nom. scale = 1 / 10000]

pdfmap_20230919_041636_Rüg1_Map_134127_545376_506.pdf

UTM: 33 U easting 397.40 km northing 6048.00 km
UTM-Grid-width = 100m

Map data © OpenStreetMap contributors

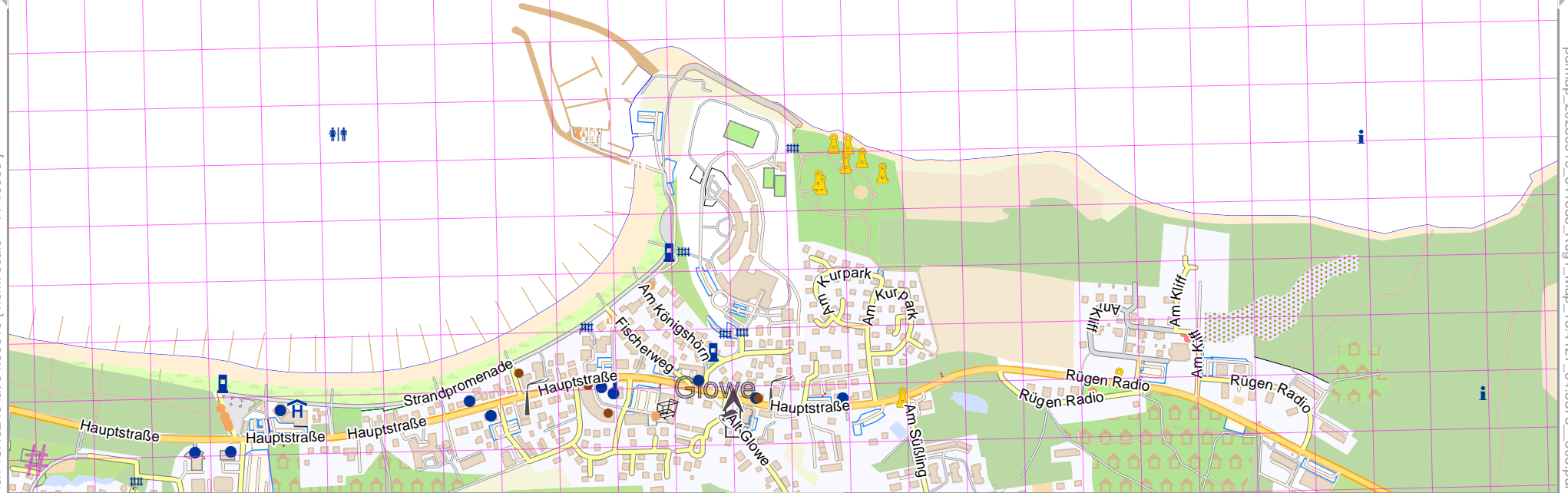
lon 13.49371 lat 54.58437

26

28

lon 13.45246 lat 54.56819 [nom. scale = 1 / 10000]

pdfmap_20230919_041636_Rüg1_Map_134127_54_5376_506.pdf



UTM: 33 U easting 400.00 km northing 6047.90 km
UTM-Grid-width = 100m

43

Map data © OpenStreetMap contributors

lon 13.53341 lat 54.58437

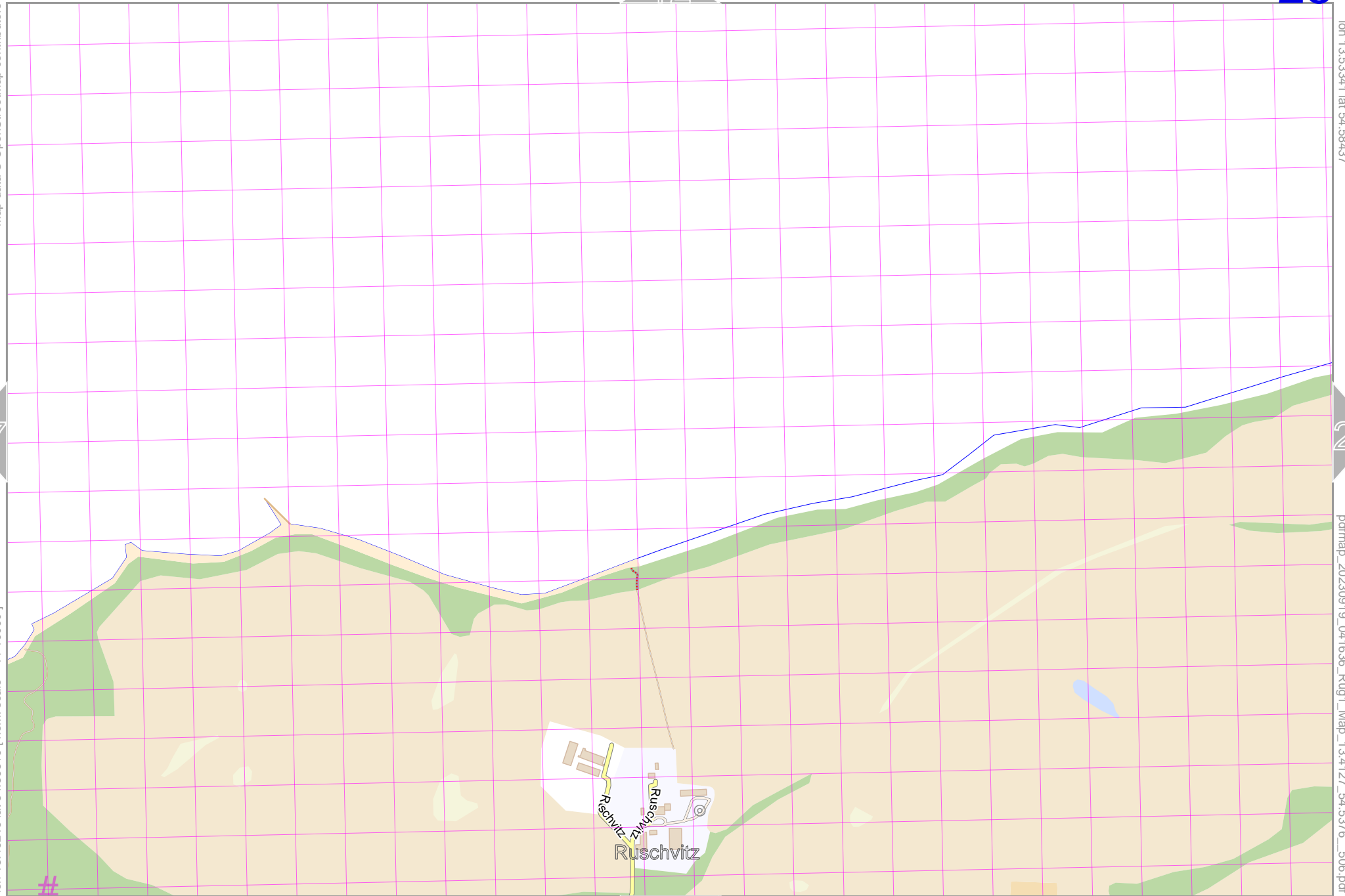
27

29

lon 13.49216 lat 54.56819 [nom. scale = 1 / 10000]

pdfmap_20230919_041636_Rüg1_Map_134127_545376_506.pdf

UTM: 33 U easting 402.60 km northing 6047.80 km
UTM-Grid-width = 100m



44

Map data © OpenStreetMap contributors

lon 13.57312 | lat 54.58437

28

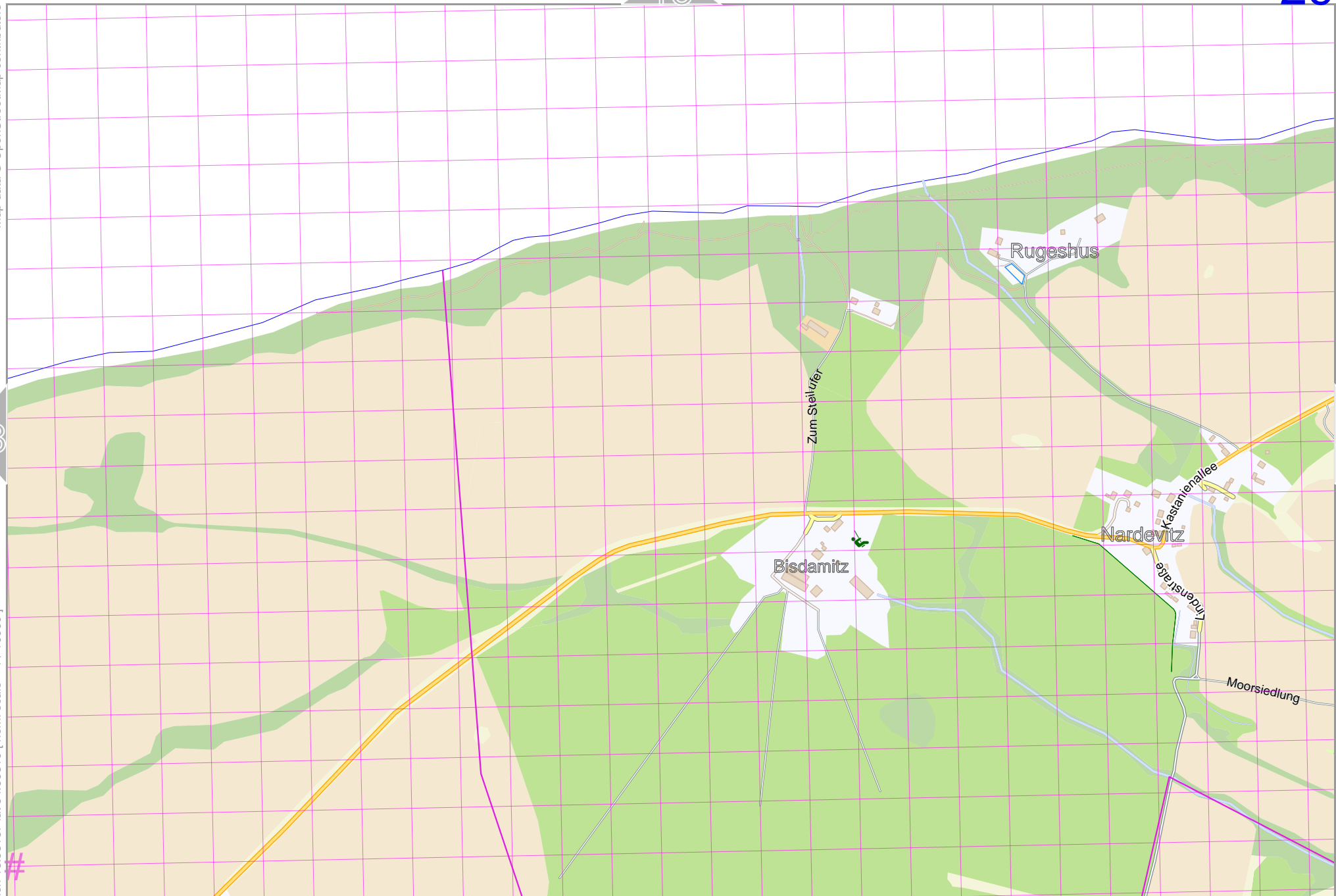
30

lon 13.53187 | lat 54.56819 [nom. scale = 1 / 10000]

pdfmap_20230919_04:16:36_Rüg1_Map_13:4:127_54:5376_506.pdf

UTM: 33 U easting 405.10 km northing 6047.80 km
UTM-Grid-width = 100m

45



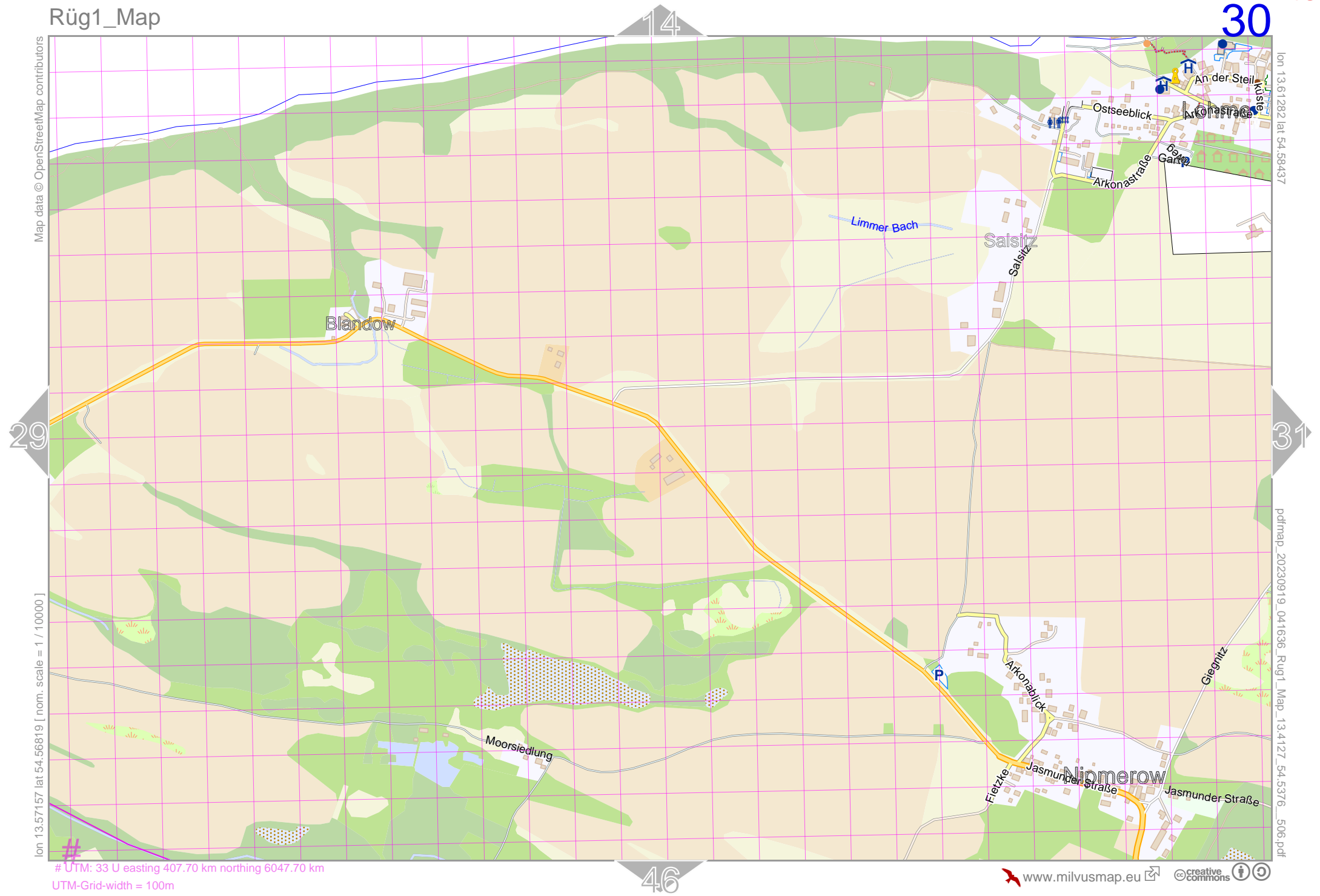
Map data © OpenStreetMap contributors

lon 13.61282 lat 54.58437

pdfmap_20230919_041636_Rüg1_Map_134127_54.5376_506.pdf

lon 13.57157 lat 54.56819 [nom. scale = 1 / 10000]

UTM: 33 U easting 407.70 km northing 6047.70 km
UTM-Grid-width = 100m



14

30

29

31

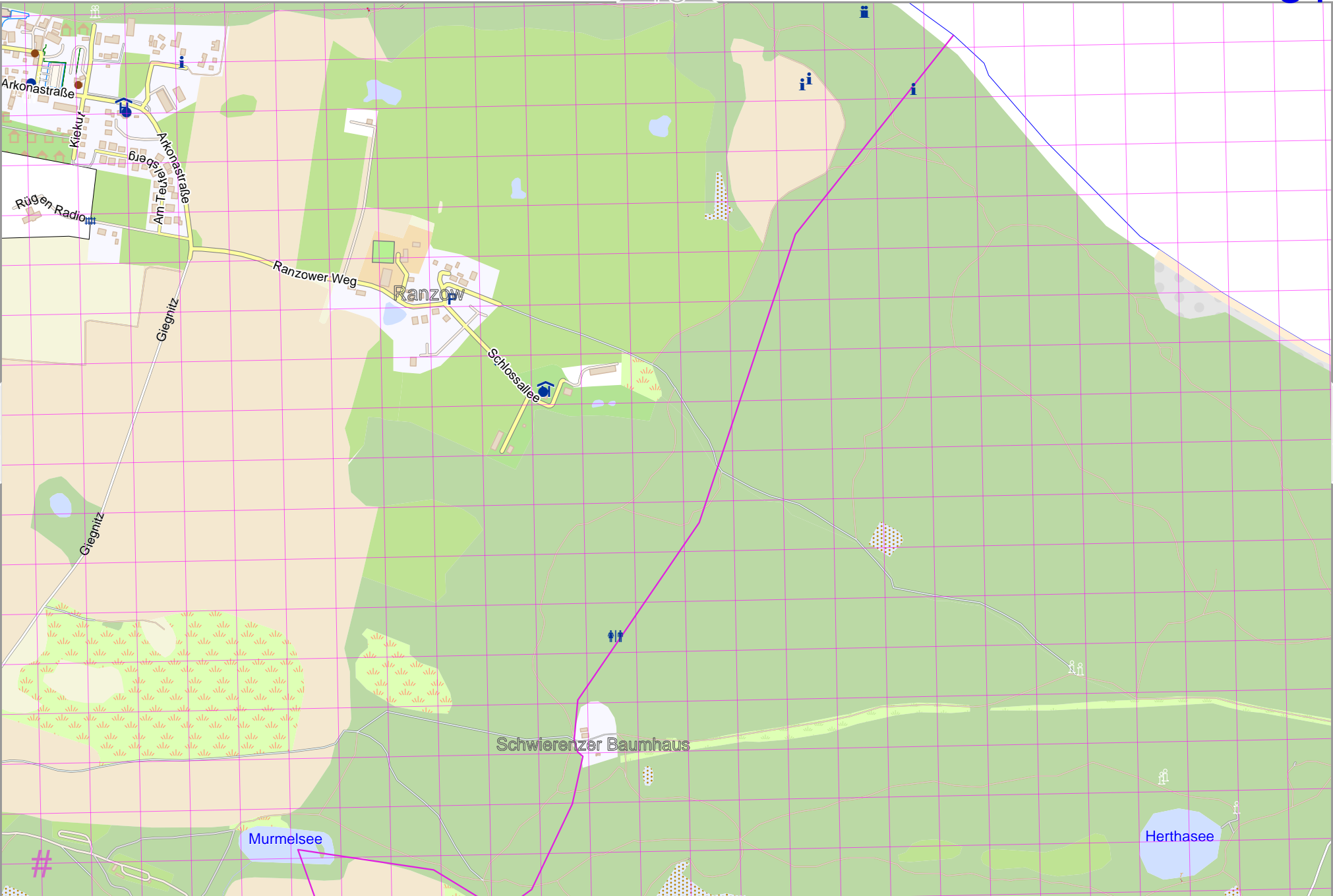
46

Map data © OpenStreetMap contributors

lon 13.65253 lat 54.58437

lon 13.61128 lat 54.56819 [nom. scale = 1 / 10000]

pdfmap_20230919_04:1636_Rüg1_Map_13:4:127_54:5376_506.pdf



UTM: 33 U easting 410.30 km northing 6047.70 km
 UTM-Grid-width = 100m

Map data © OpenStreetMap contributors

lon 13.69223 lat 54.58437

31

33

lon 13.65098 lat 54.56819 [nom. scale = 1 / 10000]

pdfmap_20230919_04:1636_Rüg1_Map_13:4:127_54:5376_506.pdf

Stubbenkämper

Kleiner Steinbach

48

UTM: 33 U easting 412.80 km northing 6047.60 km
UTM-Grid-width = 100m



Map data © OpenStreetMap contributors

lon 13.73194 lat 54.58437

32


lon 13.69069 lat 54.56819 [nom. scale = 1 / 10000]

pdfmap_20230919_04:1636_Rüg1_Map_13:4:127_54:5376_506.pdf

#

UTM: 33 U easting 415.40 km northing 6047.60 km
UTM-Grid-width = 100m

49

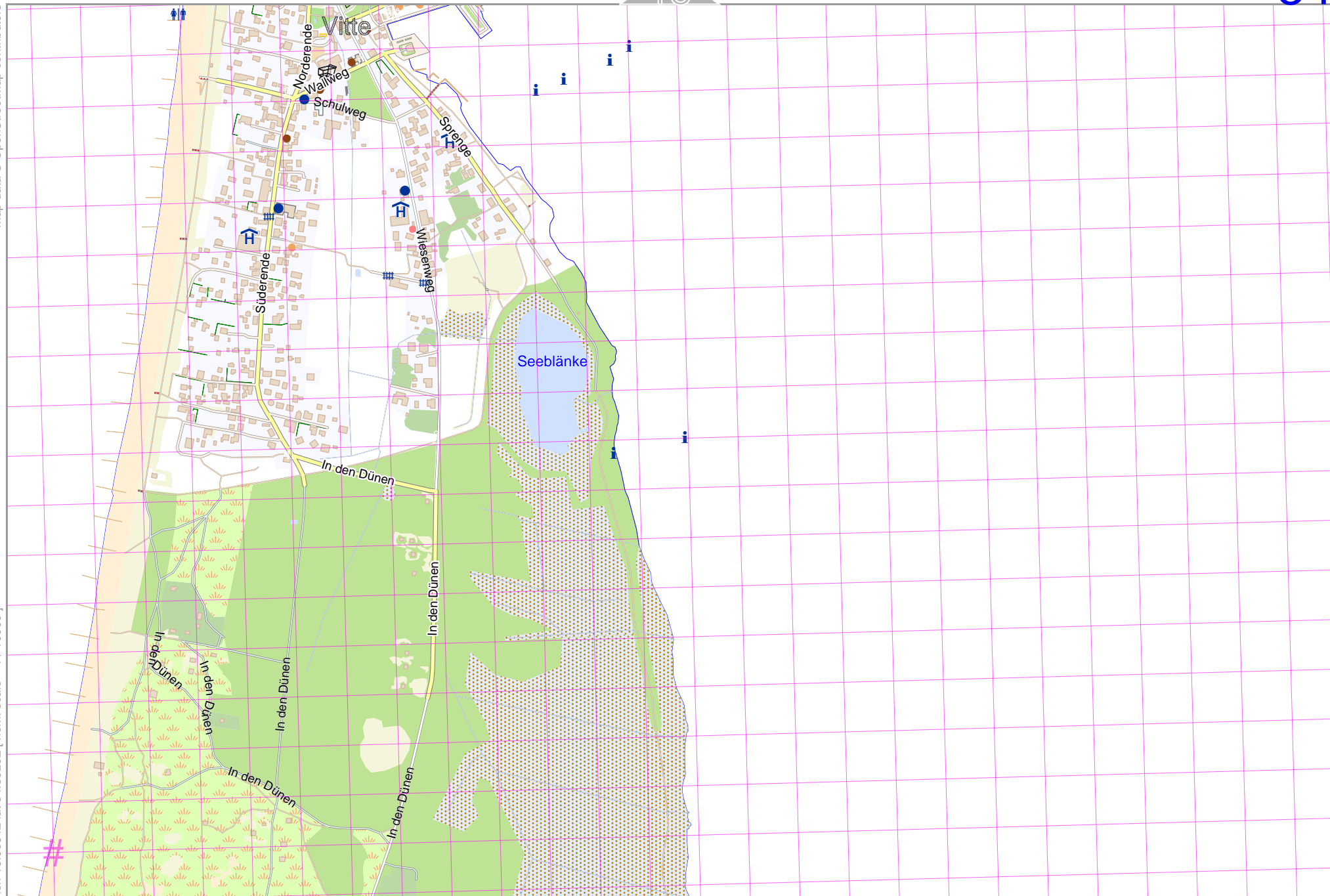


Map data © OpenStreetMap contributors

lon 13.09512 lat 54.55292 [nom. scale = 1 / 10000]

lon 13.13637 lat 54.56909

pdfmap_20230919_041636_Rüg1_Map_134127_54_5376_506.pdf



UTM: 33 U easting 376.90 km northing 6046.80 km
UTM-Grid-width = 100m

Map data © OpenStreetMap contributors

lon 13.13482 lat 54.55292 [nom. scale = 1 / 10000]

#

19

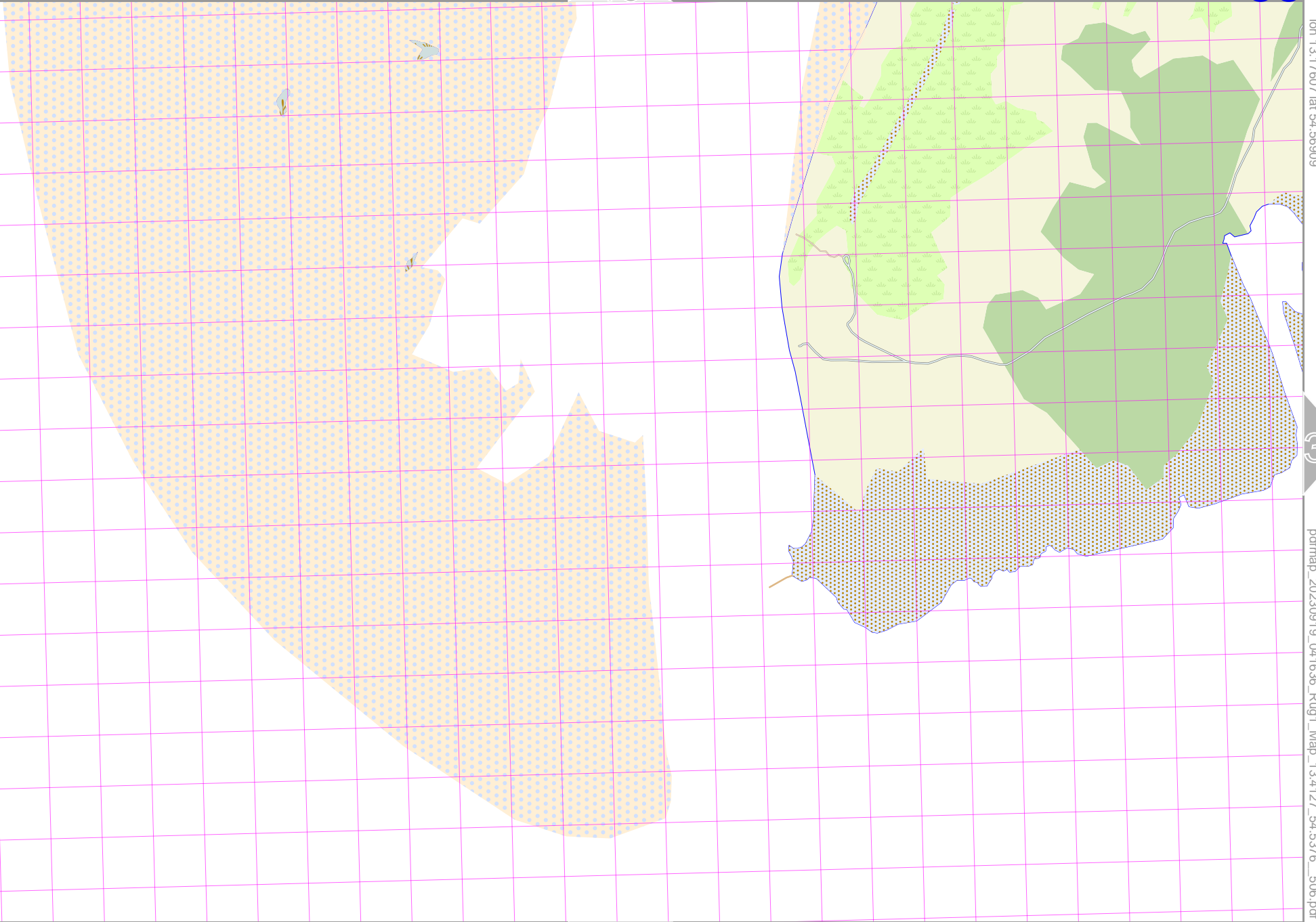
lon 13.17607 lat 54.56909

36

pdfmap_20230919_04:16:36_Rüg1_Map_13:4:127_54:53:76_506.pdf

51

UTM: 33 U easting 379.40 km northing 6046.70 km
UTM-Grid-width = 100m



Map data © OpenStreetMap contributors

lon 13.21578 lat 54.56909

lon 13.17453 lat 54.55292 [nom. scale = 1 / 10000]

pdfmap_20230919_041636_Rüg1_Map_13.4127_54.5376_506.pdf

#

UTM: 33 U easting 382.00 km northing 6046.60 km
UTM-Grid-width = 100m



Map data © OpenStreetMap contributors

lon 13.25548 lat 54.56909

36

38

lon 13.21423 lat 54.55292 [nom. scale = 1 / 10000]

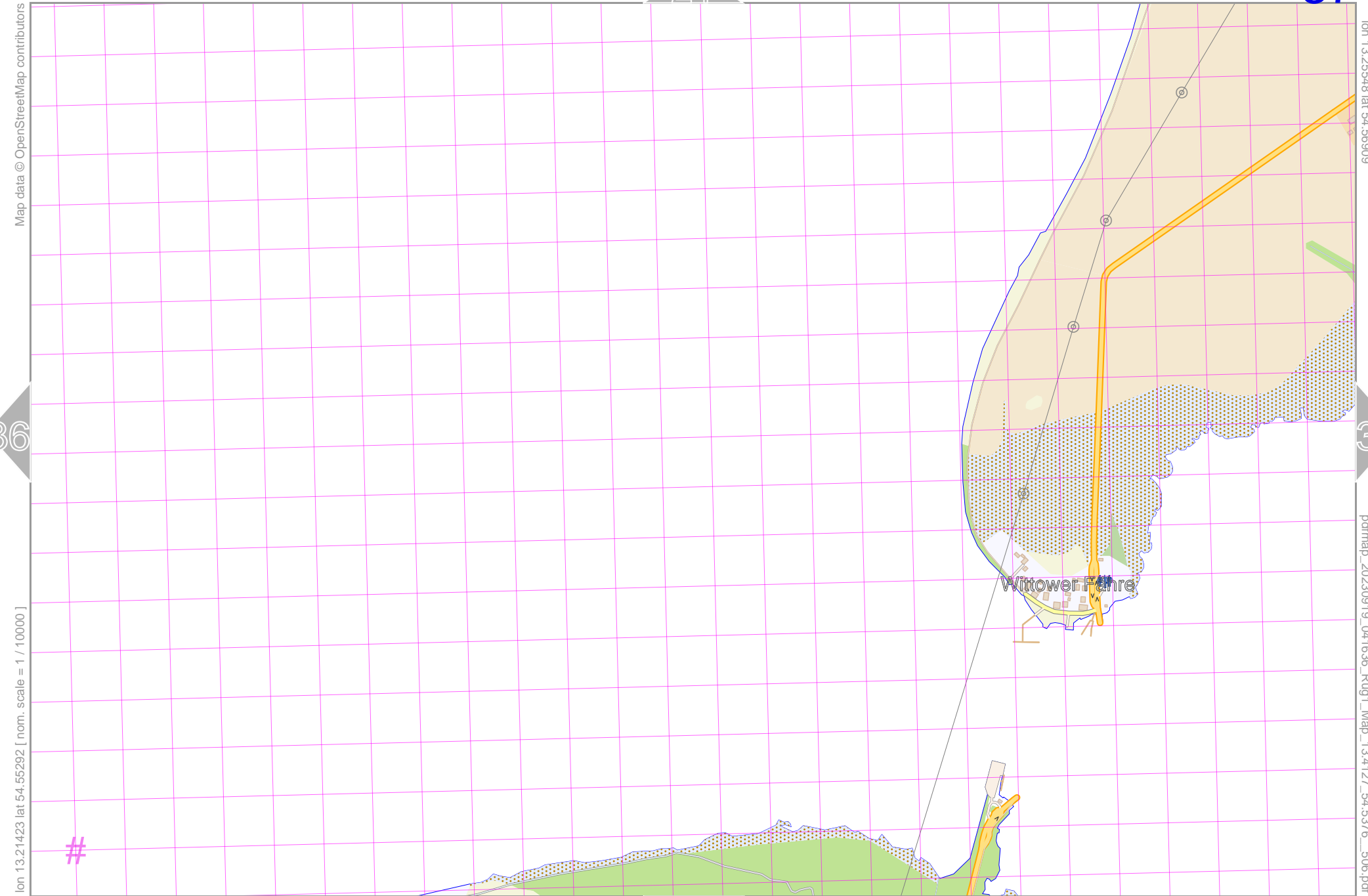
pdfmap_20230919_04:1636_Rüg1_Map_13:4:127_54:5376_506.pdf

#

Wittower Fähre

53

UTM: 33 U easting 384.60 km northing 6046.60 km
UTM-Grid-width = 100m



Map data © OpenStreetMap contributors

Fährhof

Fährhof

22

lon 13.29519 lat 54.56909

37

39

lon 13.25394 lat 54.55292 [nom. scale = 1 / 10000]

#

pdfmap_20230919_041636_Rug1_Map_134127_54_5376_506.pdf

54

UTM: 33 U easting 387.10 km northing 6046.50 km
UTM-Grid-width = 100m

Map data © OpenStreetMap contributors

lon 13.33489 lat 54.56909

38

40

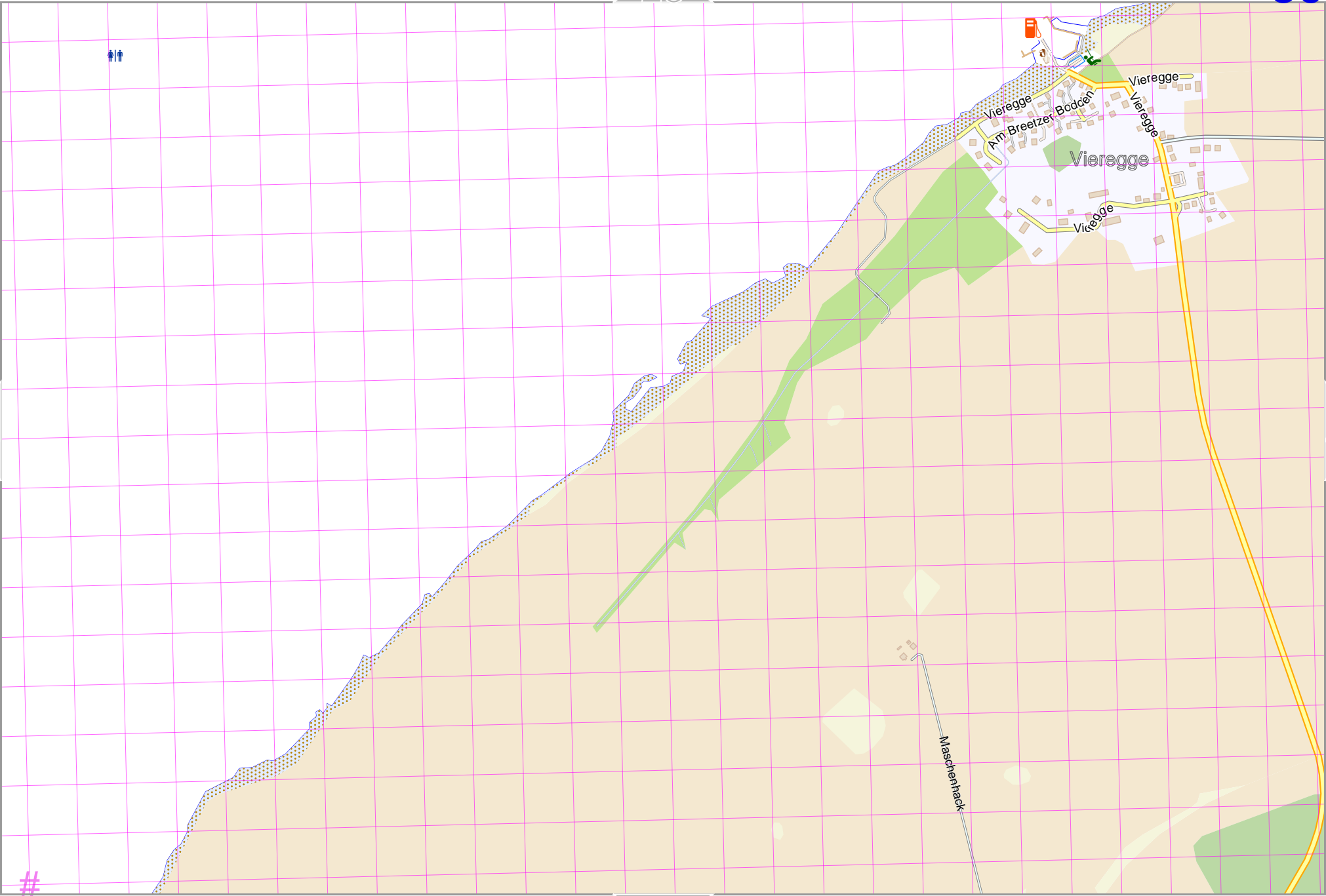
lon 13.29364 lat 54.55292 [nom. scale = 1 / 10000]

pdfmap_20230919_04:1636_Rüg1_Map_13:4127_54:5376_506.pdf

#

UTM: 33 U easting 389.70 km northing 6046.40 km
UTM-Grid-width = 100m

55



Map data © OpenStreetMap contributors

lon 13.37460 lat 54.56909

39

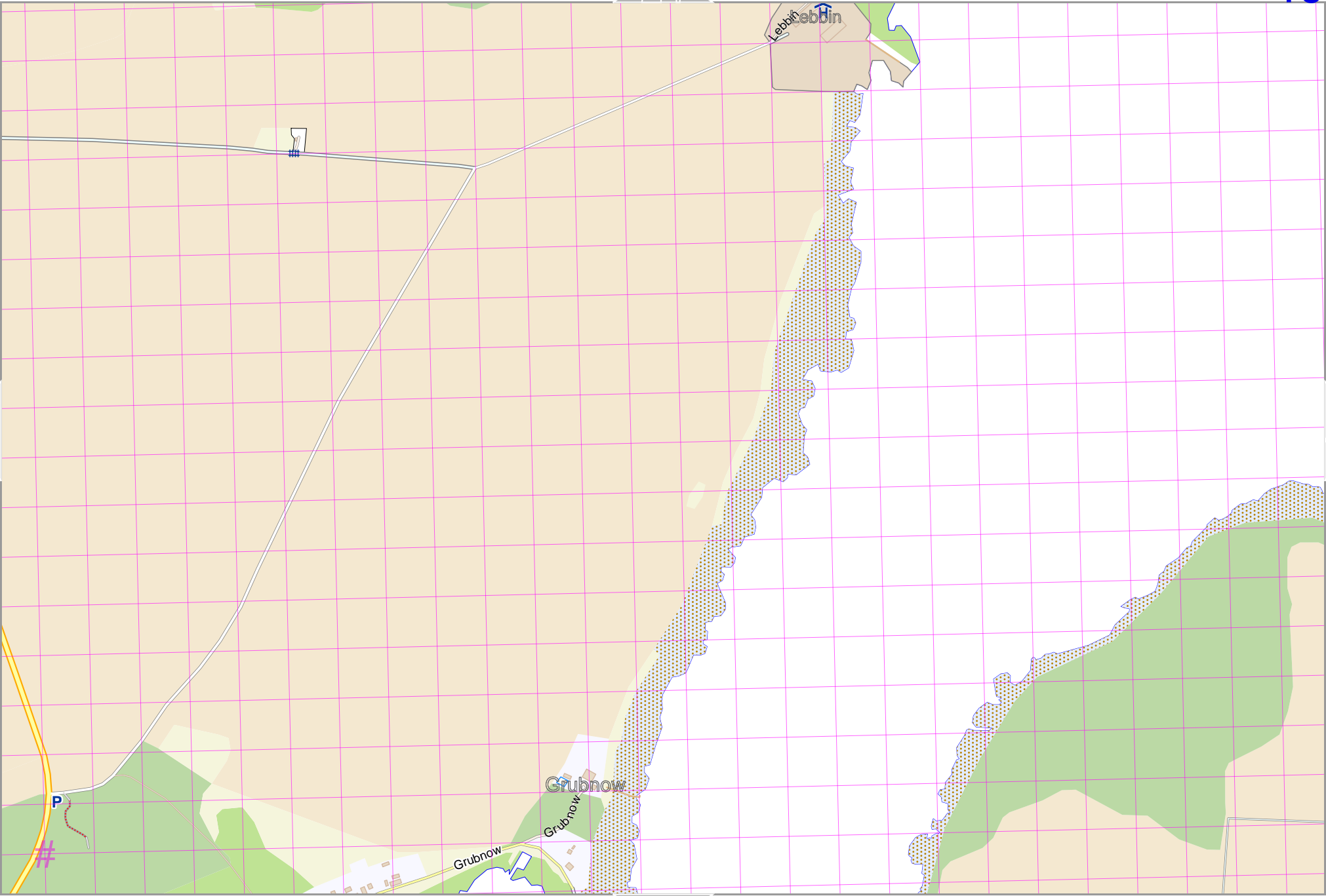
41


lon 13.33335 lat 54.55292 [nom. scale = 1 / 10000]

pdfmap_20230919_041636_Rüg1_Map_13.4127_54.5376_506.pdf

UTM: 33 U easting 392.30 km northing 6046.40 km
UTM-Grid-width = 100m

56





lon 13.37305 lat 54.55292 [nom. scale = 1 / 10000]

lon 13.41430 lat 54.56909

pdfmap_20230919_041636_Rüg1_Map_13.4127_54.5376_506.pdf

UTM: 33 U easting 394.80 km northing 6046.30 km
UTM-Grid-width = 100m

Map data © OpenStreetMap contributors

26

42

lon 13.454001 lat 54.56909

41

Großer Jasmunder Bodden

43

lon 13.41276 lat 54.55292 [nom. scale = 1 / 10000]

pdfmap_20230919_041636_Rüg1_Map_13.4127_54.5376_506.pdf

#

58

UTM: 33 U easting 397.40 km northing 6046.30 km
UTM-Grid-width = 100m



Map data © OpenStreetMap contributors

lon 13.49371 lat 54.56909

42

44

lon 13.45246 lat 54.55292 [nom. scale = 1 / 10000]

pdfmap_20230919_041636_Rüg1_Map_134127_54_5376_506.pdf

UTM: 33 U easting 400.00 km northing 6046.20 km
UTM-Grid-width = 100m

59



Map data © OpenStreetMap contributors

lon 13.53341 lat 54.56909

43

45

lon 13.49216 lat 54.55292 [nom. scale = 1 / 10000]

pdfmap_20230919_041636_Rüg1_Map_134127_54_5376_506.pdf

28

Ruschwitz

Ruschwitz

Baldereck

Spycer See

Am Spycer See

Am Spycer See

Schlossallee

Spycer

Schlossallee

Schlossallee

Mittelsee

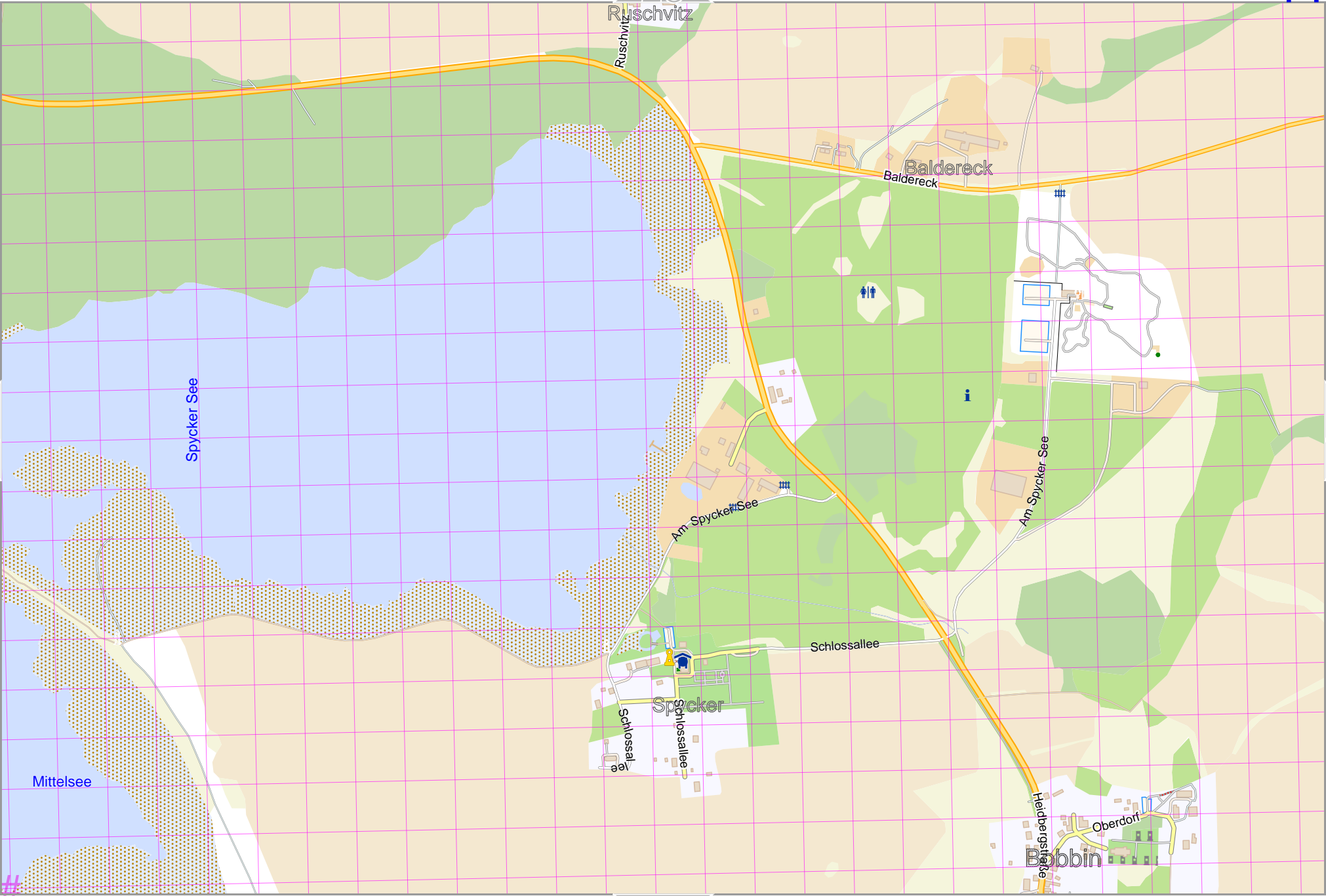
Heidbergstraße

Bobbin

Oberdorf

60

UTM: 33 U easting 402.50 km northing 6046.10 km
UTM-Grid-width = 100m



Map data © OpenStreetMap contributors

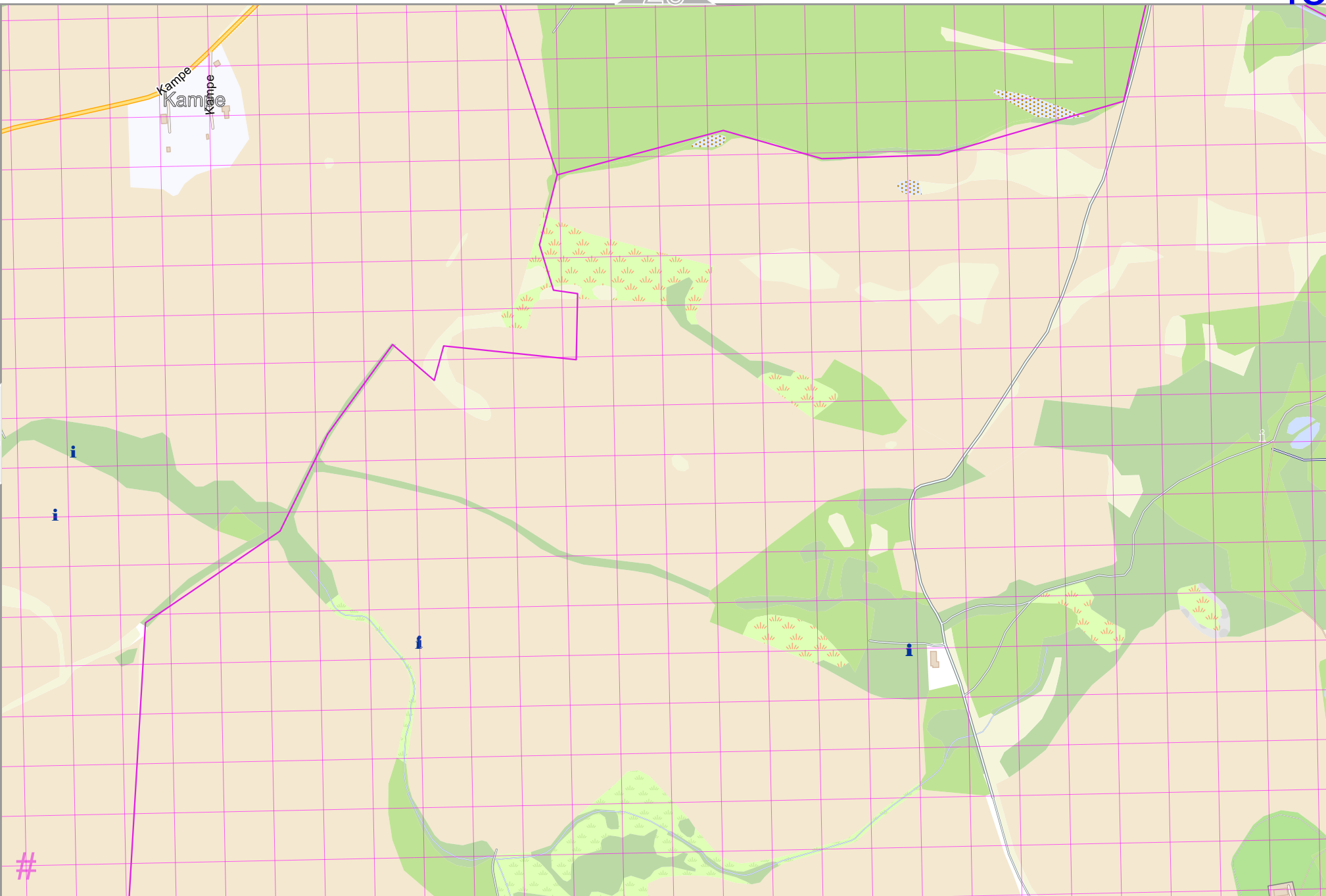
lon 13.57312 | lat 54.56909

44

46

lon 13.53187 | lat 54.55292 [nom. scale = 1 / 10000]

pdfmap_20230919_04:1636_Rüg1_Map_13:4:127_54:5376_506.pdf



UTM: 33 U easting 405.10 km northing 6046.10 km
UTM-Grid-width = 100m

61

Map data © OpenStreetMap contributors

lon 13.61282 lat 54.56909

45

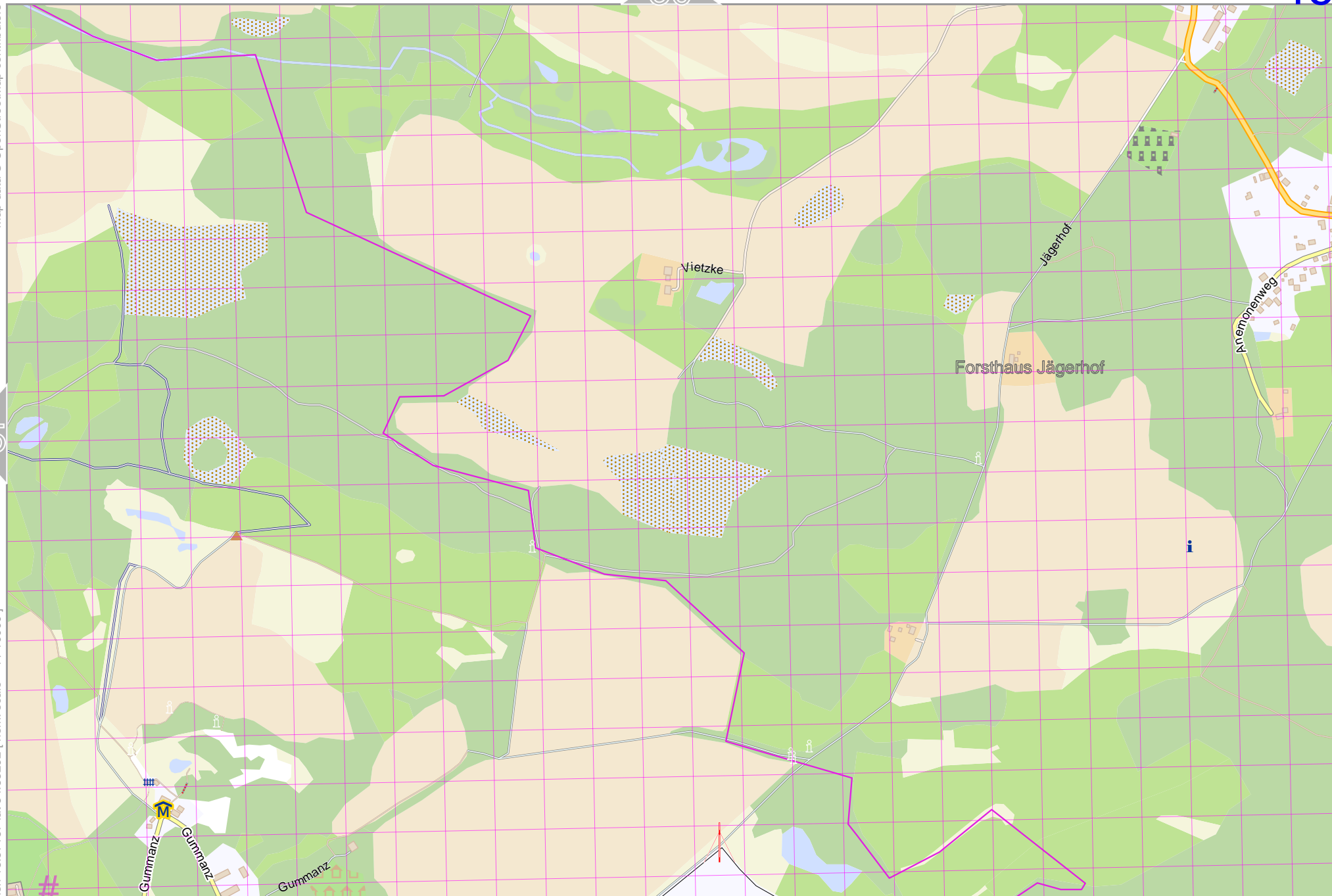
47

lon 13.57157 lat 54.55292 [nom. scale = 1 / 10000]

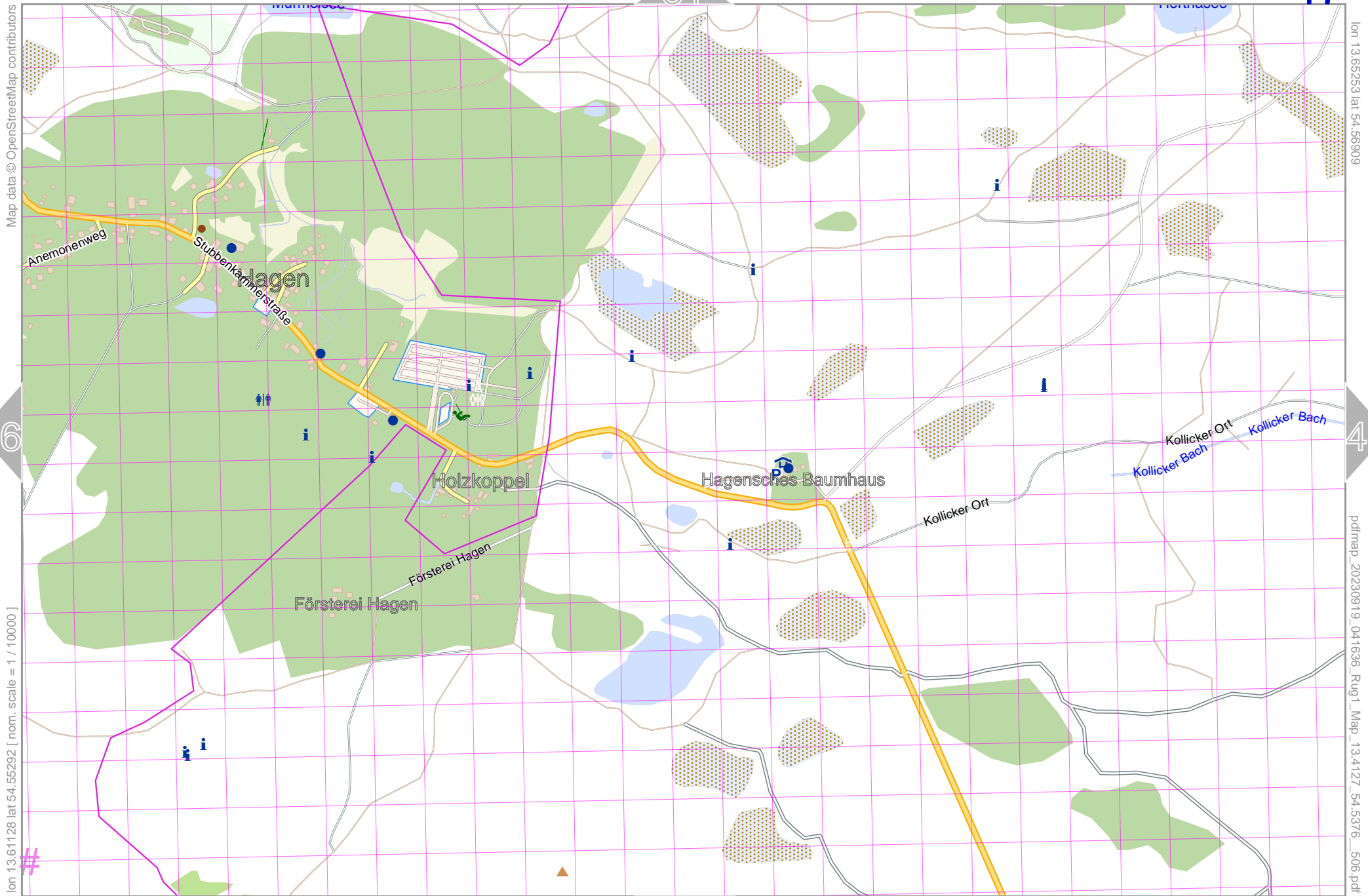
pdfmap_20230919_041636_Rüg1_Map_134127_54_5376_506.pdf

30

62



UTM: 33 U easting 407.70 km northing 6046.00 km
UTM-Grid-width = 100m



Map data © OpenStreetMap contributors

lon 13.65253 lat 54.56909

lon 13.61128 lat 54.55292 [nom. scale = 1 / 10000]

pdfmap_20230919_04:1636_Rüg1_Map_134127_54_5376_506.pdf

UTM: 33 U easting 410.20 km northing 6046.00 km
UTM-Grid-width = 100m

Map data © OpenStreetMap contributors

lon 13.69223 lat 54.56909

47

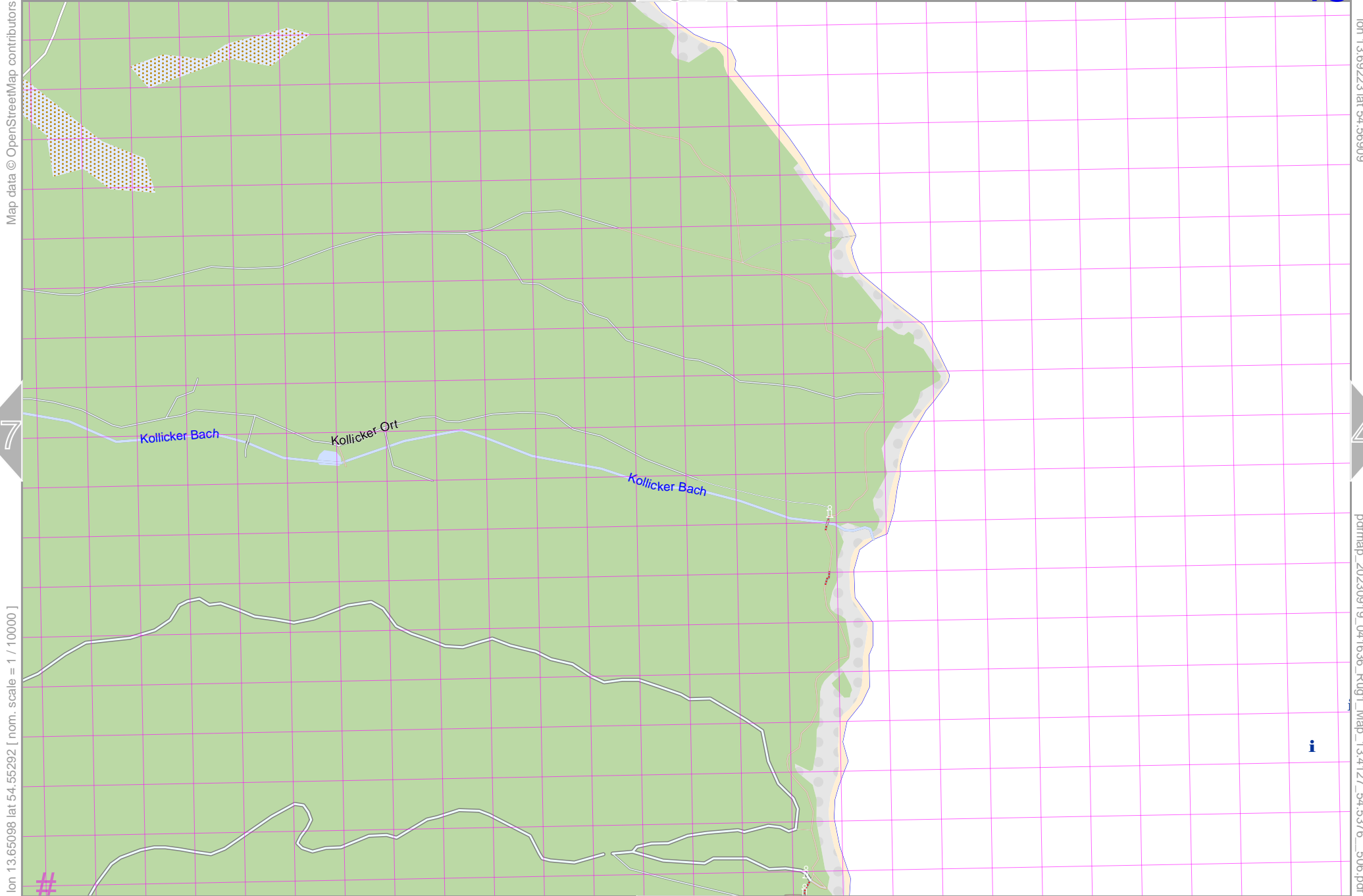
49

lon 13.65098 lat 54.55292 [nom. scale = 1 / 10000]

pdfmap_20230919_041636_Rüg1_Map_13.4127_54.5376_506.pdf

UTM: 33 U easting 412.80 km northing 6045.90 km
UTM-Grid-width = 100m

64



Map data © OpenStreetMap contributors

lon 13.73194 lat 54.56909

48

lon 13.69069 lat 54.55292 [nom. scale = 1 / 10000]

pdfmap_20230919_041636_Rug1_Map_13.4127_54.5376_506.pdf

#

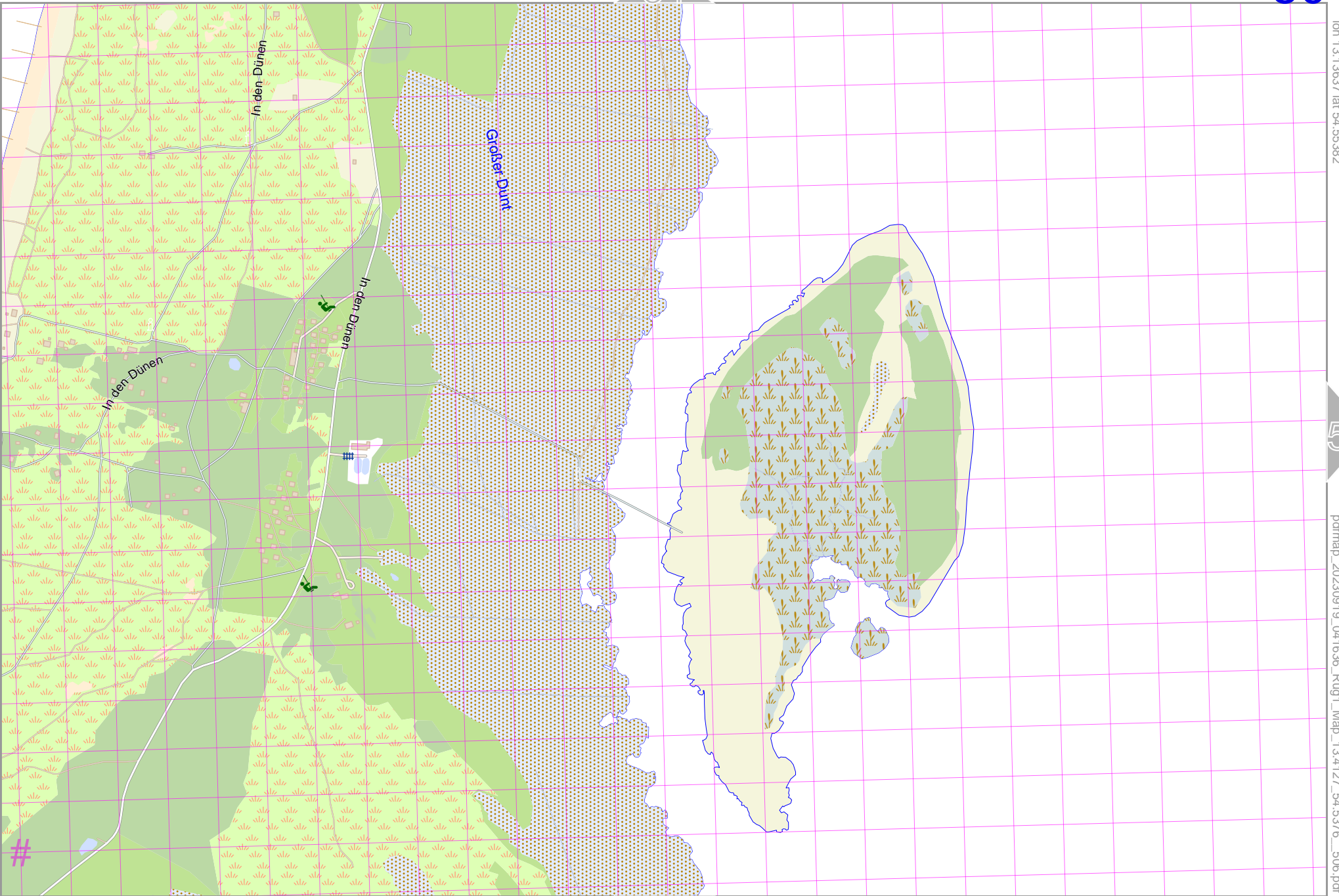
UTM: 33 U easting 415.40 km northing 6045.90 km
UTM-Grid-width = 100m

33

65

Map data © OpenStreetMap contributors

lon 13.09512 lat 54.53765 [nom. scale = 1 / 10000]



lon 13.13637 lat 54.55382

51

pdfmap_20230919_041636_Rüg1_Map_134127_54_5376_506.pdf

UTM: 33 U easting 376.80 km northing 6045.10 km

UTM-Grid-width = 100m

66

Map data © OpenStreetMap contributors

lon 13.17607 lat 54.55382

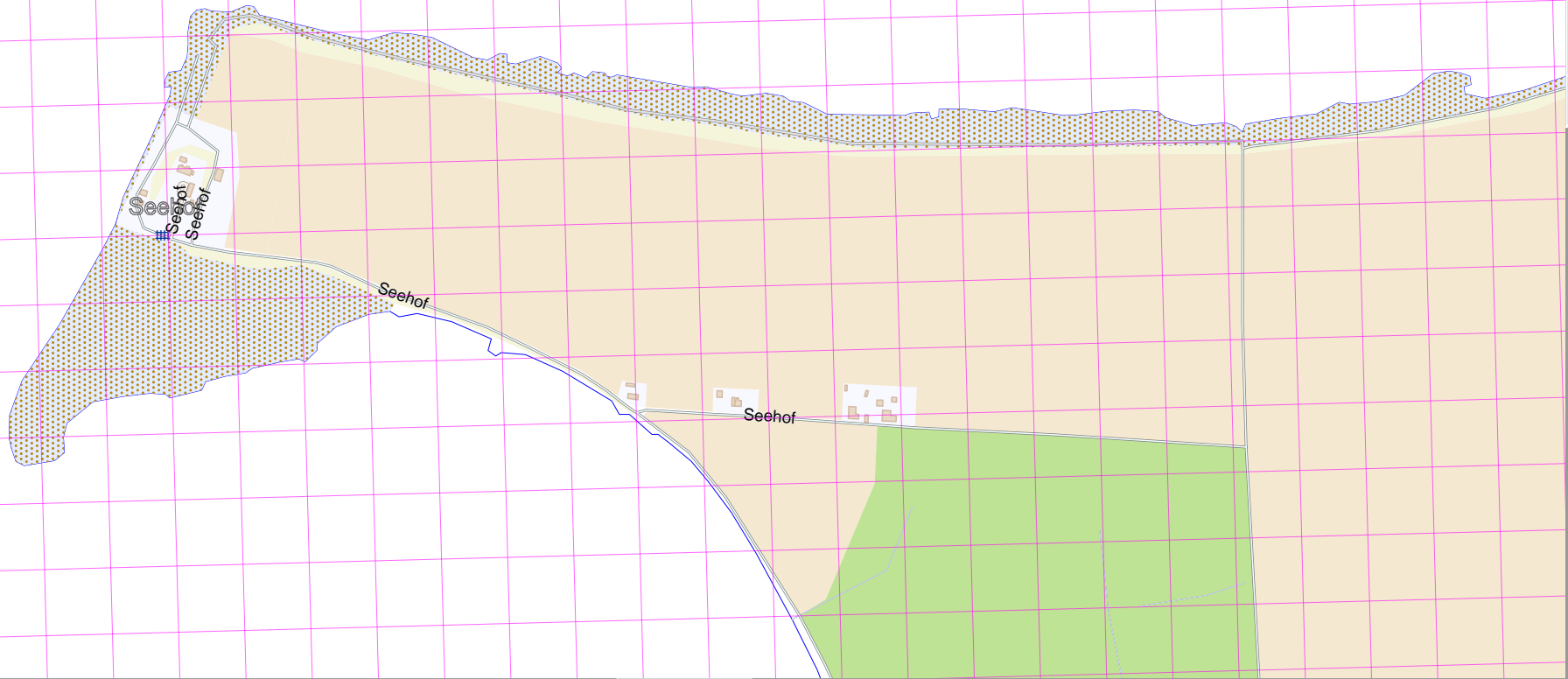
50

52

lon 13.13482 lat 54.53765 [nom. scale = 1 / 10000]

#

pdfmap_20230919_04:1636_Rüg1_Map_13:4:127_54:5376_506.pdf



Map data © OpenStreetMap contributors

lon 13.21578 lat 54.55382

51

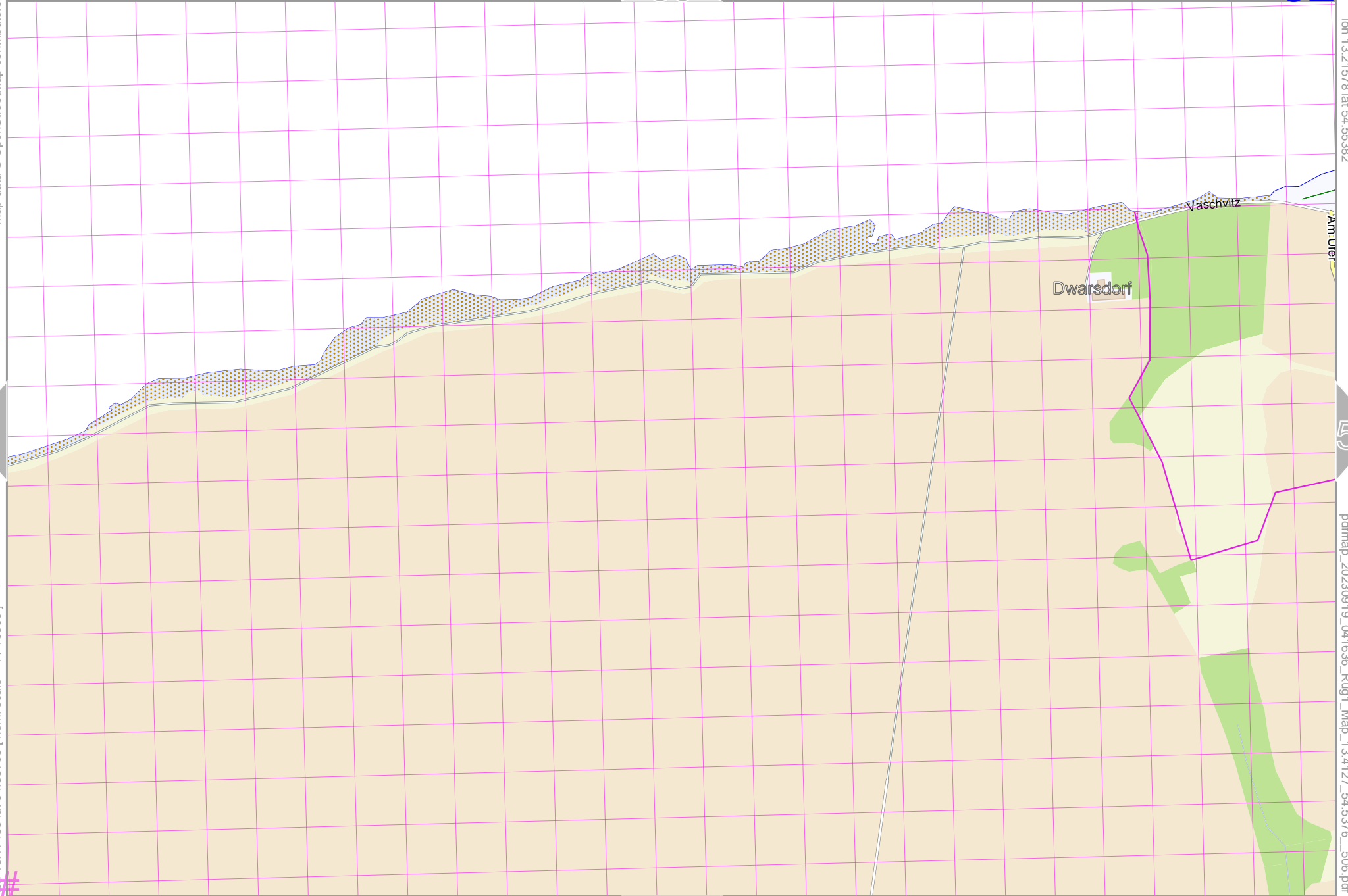
53

lon 13.17453 lat 54.53765 [nom. scale = 1 / 10000]

pdfmap_20230919_041636_Rüg1_Map_134127_54_5376_506.pdf

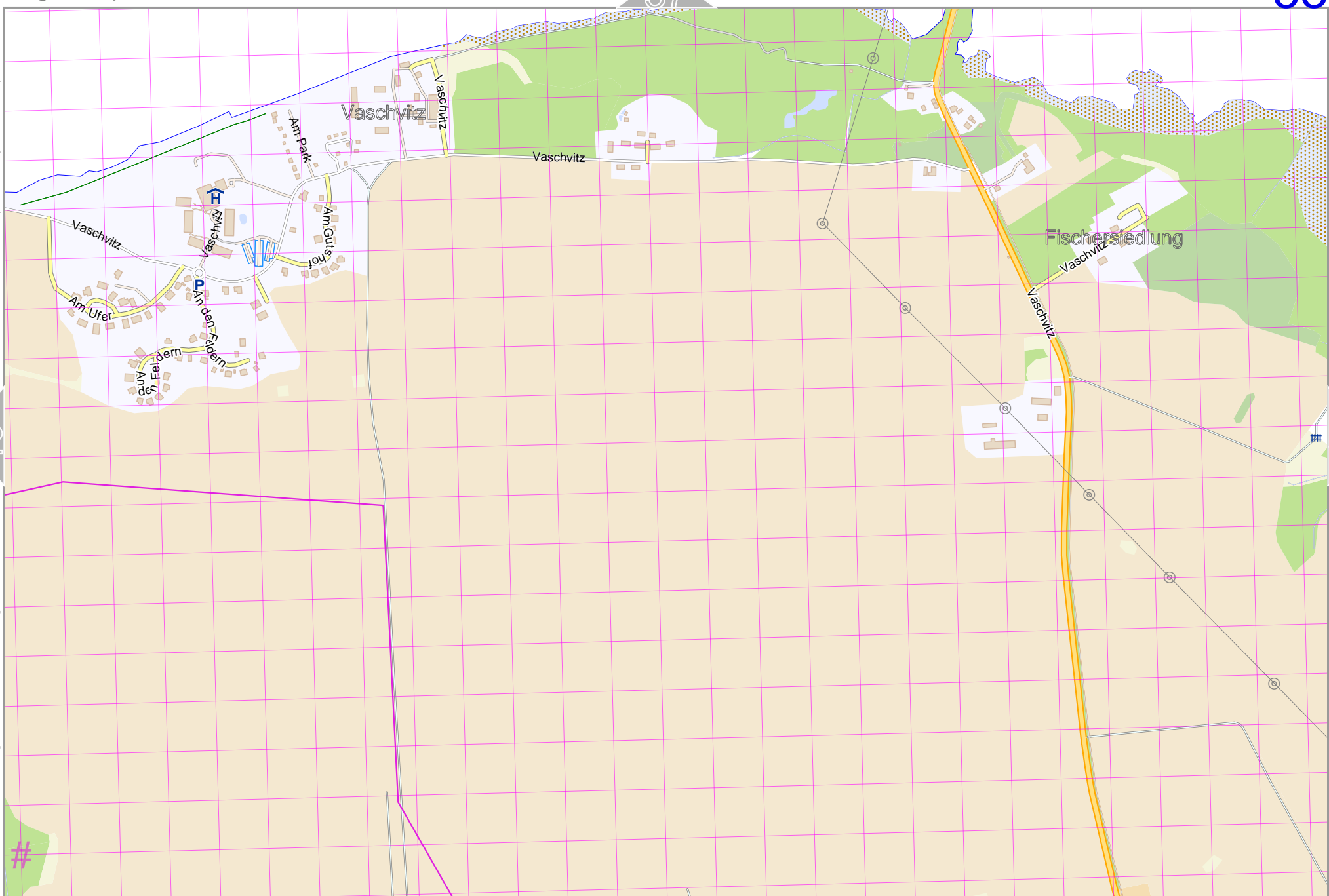
UTM: 33 U easting 381.90 km northing 6044.90 km
UTM-Grid-width = 100m

68



Map data © OpenStreetMap contributors

lon 13.25548 lat 54.55382



52

54

69

lon 13.21423 lat 54.53765 [nom. scale = 1 / 10000]

pdfmap_20230919_041636_Rüg1_Map_134127_54_5376_506.pdf

UTM: 33 U easting 384.50 km northing 6044.90 km
UTM-Grid-width = 100m

Map data © OpenStreetMap contributors

lon 13.29519 lat 54.55382

53

55

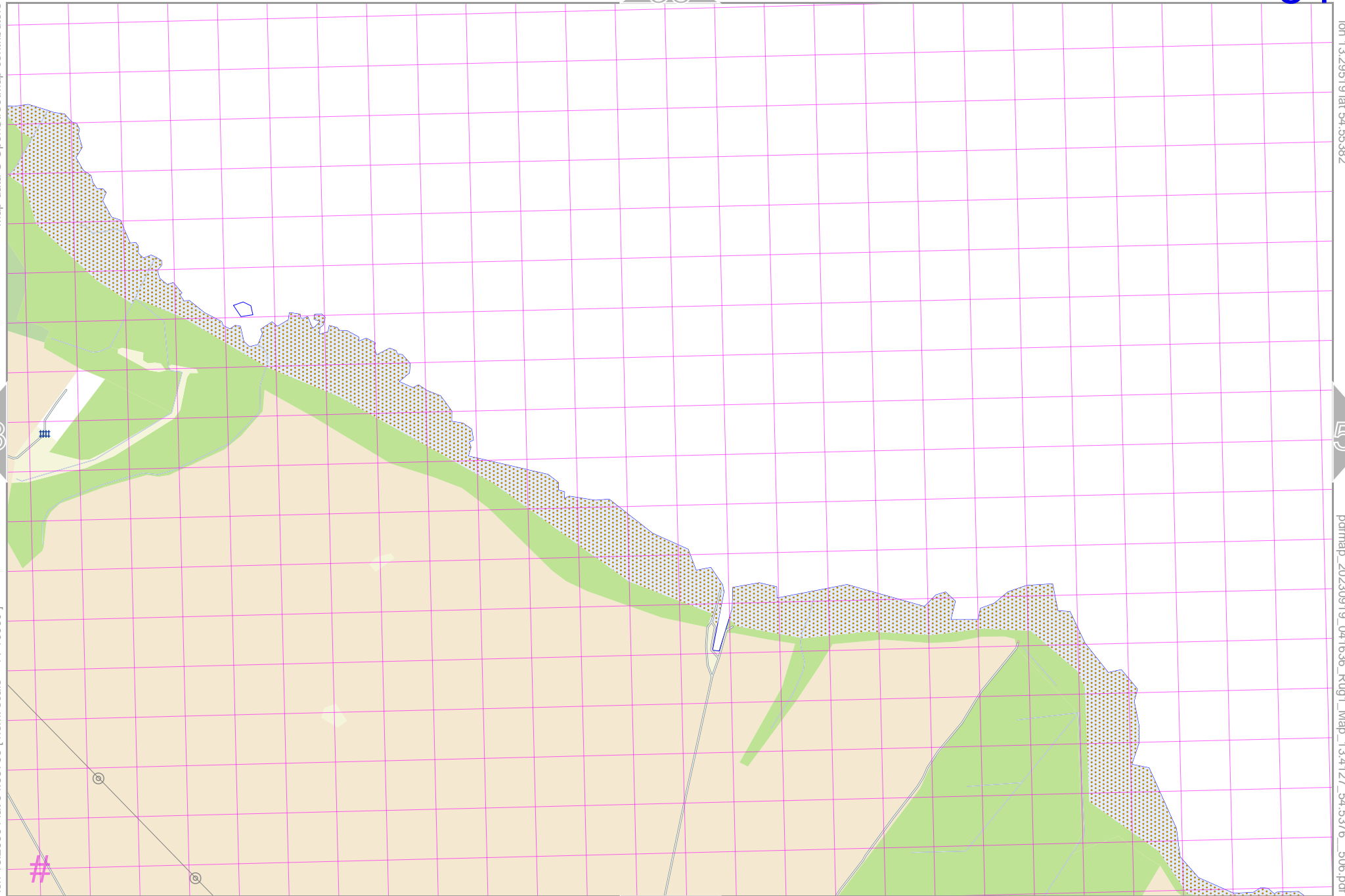
lon 13.25394 lat 54.53765 [nom. scale = 1 / 10000]

pdfmap_20230919_04:16:36_Rüg1_Map_13:4:127_54:5376_506.pdf

#

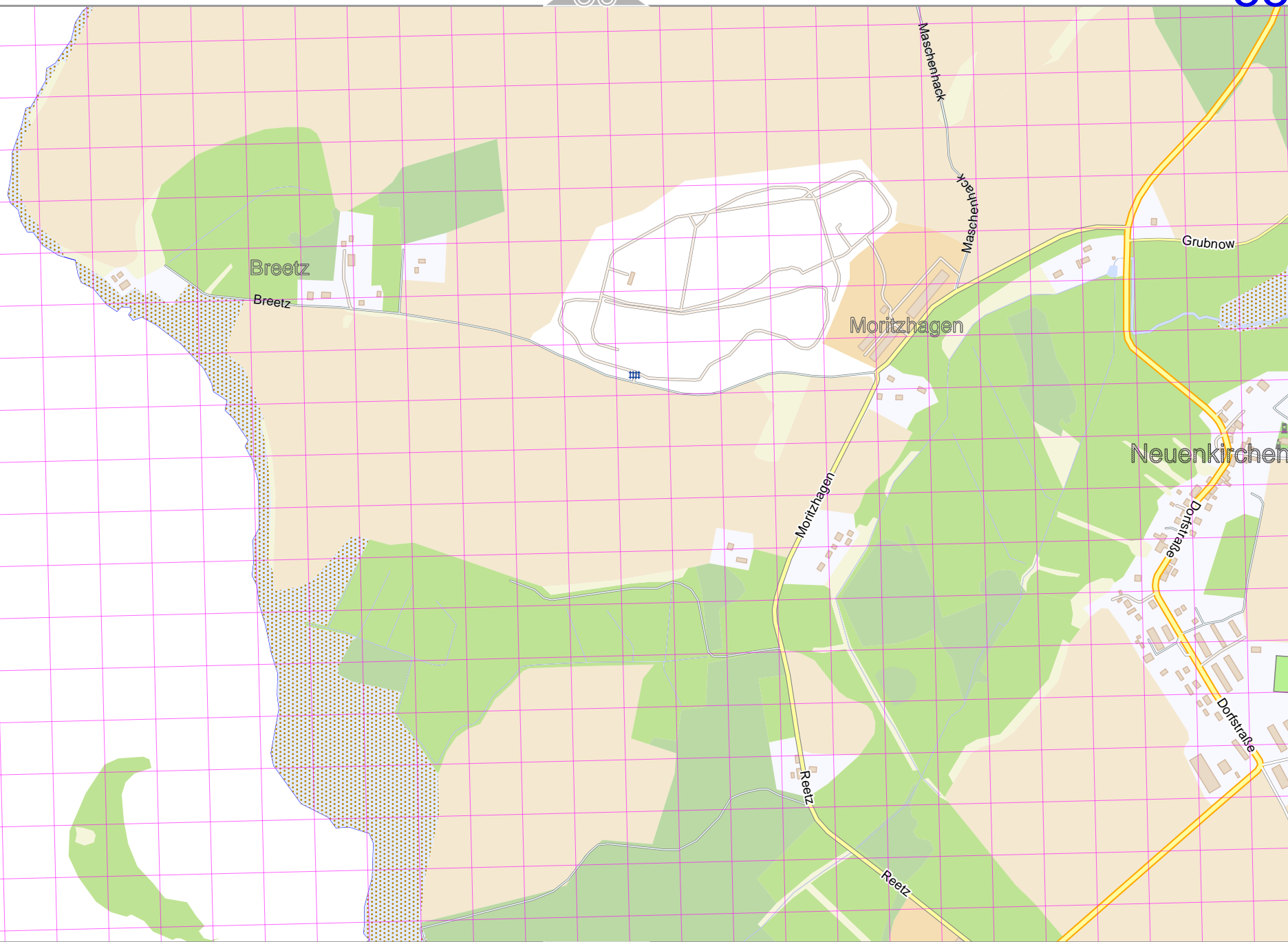
70

UTM: 33 U easting 387.10 km northing 6044.80 km
UTM-Grid-width = 100m



Map data © OpenStreetMap contributors

lon 13.33489 lat 54.55382



54

56

lon 13.29364 lat 54.53765 [nom. scale = 1 / 10000]

pdfmap_20230919_04:1636_Rüg1_Map_13.4127_54.5376_506.pdf

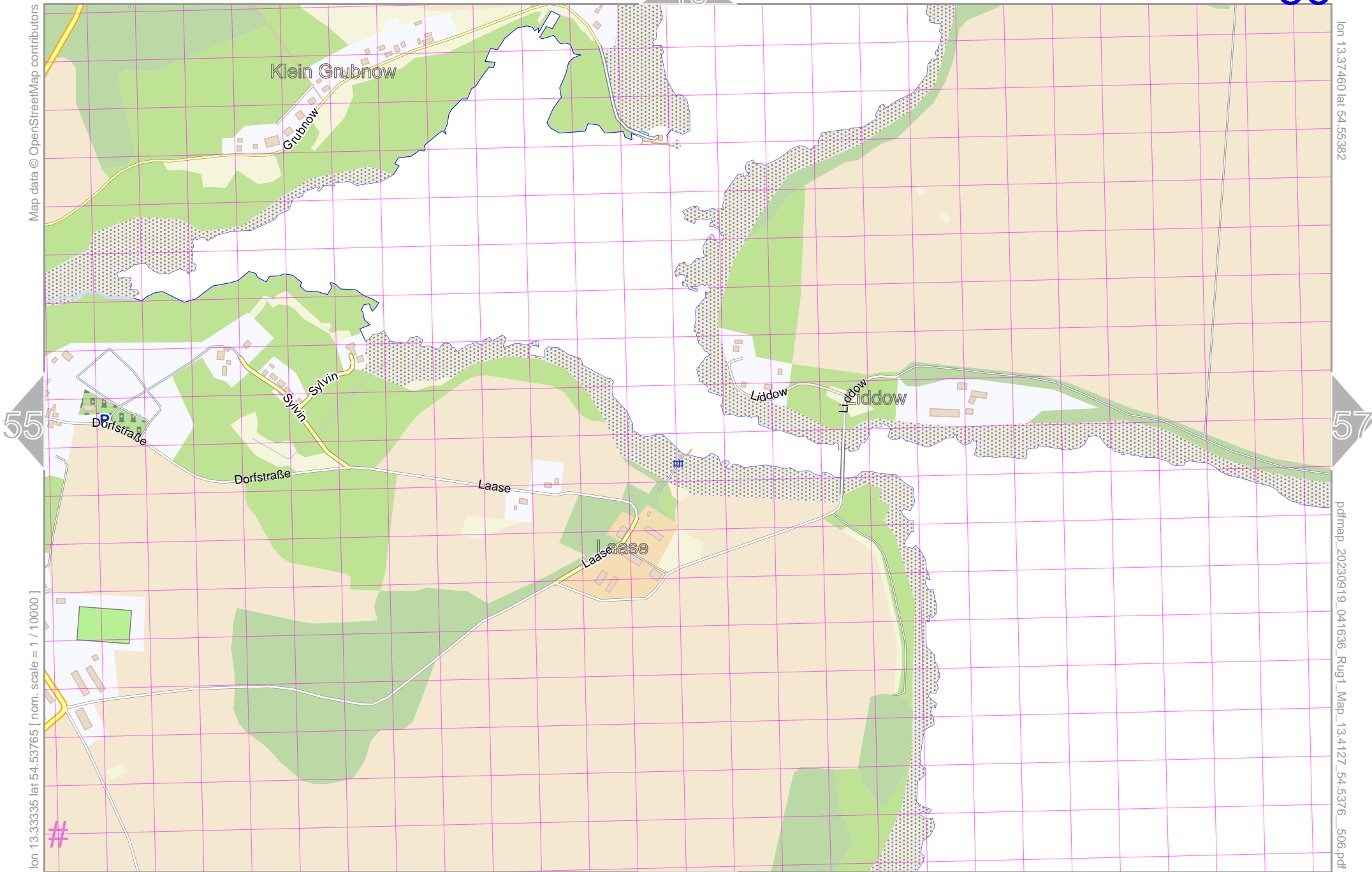
#

UTM: 33 U easting 389.70 km northing 6044.70 km
UTM-Grid-width = 100m

71

Map data © OpenStreetMap contributors

lon 13.37460 lat 54.55382



lon 13.33335 lat 54.53765 [nom. scale = 1 / 10000]

pdfmap_20230919_041636_Rüg1_Map_13.4127_54.5376_506.pdf

UTM: 33 U easting 392.20 km northing 6044.70 km
UTM-Grid-width = 100m

Map data © OpenStreetMap contributors

lon 13.41430 lat 54.55382

56

58

Großer Jasmünder Bodden

lon 13.37305 lat 54.53765 [nom. scale = 1 / 10000]

pdfmap_20230919_041636_Rüg1_Map_13.4127_54.5376_506.pdf

#

73

UTM: 33 U easting 394.80 km northing 6044.60 km
UTM-Grid-width = 100m

42

58

Map data © OpenStreetMap contributors

lon 13.45400 lat 54.55382

57

Großer Jasmunder Bodden

59

lon 13.41276 lat 54.53765 [nom. scale = 1 / 10000]

pdfmap_20230919_041636_Rüg1_Map_13.4127_54.5376_506.pdf

#

74

UTM: 33 U easting 397.40 km northing 6044.60 km
UTM-Grid-width = 100m



Map data © OpenStreetMap contributors

lon 13.49371 lat 54.55382

58

60

Großer Jasmunder Bodden

lon 13.45246 lat 54.53765 [nom. scale = 1 / 10000]

pdfmap_20230919_041636_Rüg1_Map_13.4127_54.5376_506.pdf

#

UTM: 33 U easting 399.90 km northing 6044.50 km
UTM-Grid-width = 100m

75



Map data © OpenStreetMap contributors

lon 13.53341 lat 54.55382

59

61

lon 13.49216 lat 54.53765 [nom. scale = 1 / 10000]

pdfmap_20230919_041636_Rüg1_Map_134127_54_5376_506.pdf

Großer Jasmunder Bodden

Polchow

Bobbin

Dorfstraße

Dorfstraße

Dorfstraße

Dorfstraße

Dorfstraße

Dorfstraße

Dorfstraße

Dorfstraße

Dorfstraße

Neuhof

An der Orit

Heidebergstraße

#

76

UTM: 33 U easting 402.50 km northing 6044.40 km
UTM-Grid-width = 100m

Map data © OpenStreetMap contributors

lon 13.53187 lat 54.53765 [nom. scale = 1 / 10000]

UTM: 33 U easting 405.10 km northing 6044.40 km
UTM-Grid-width = 100m

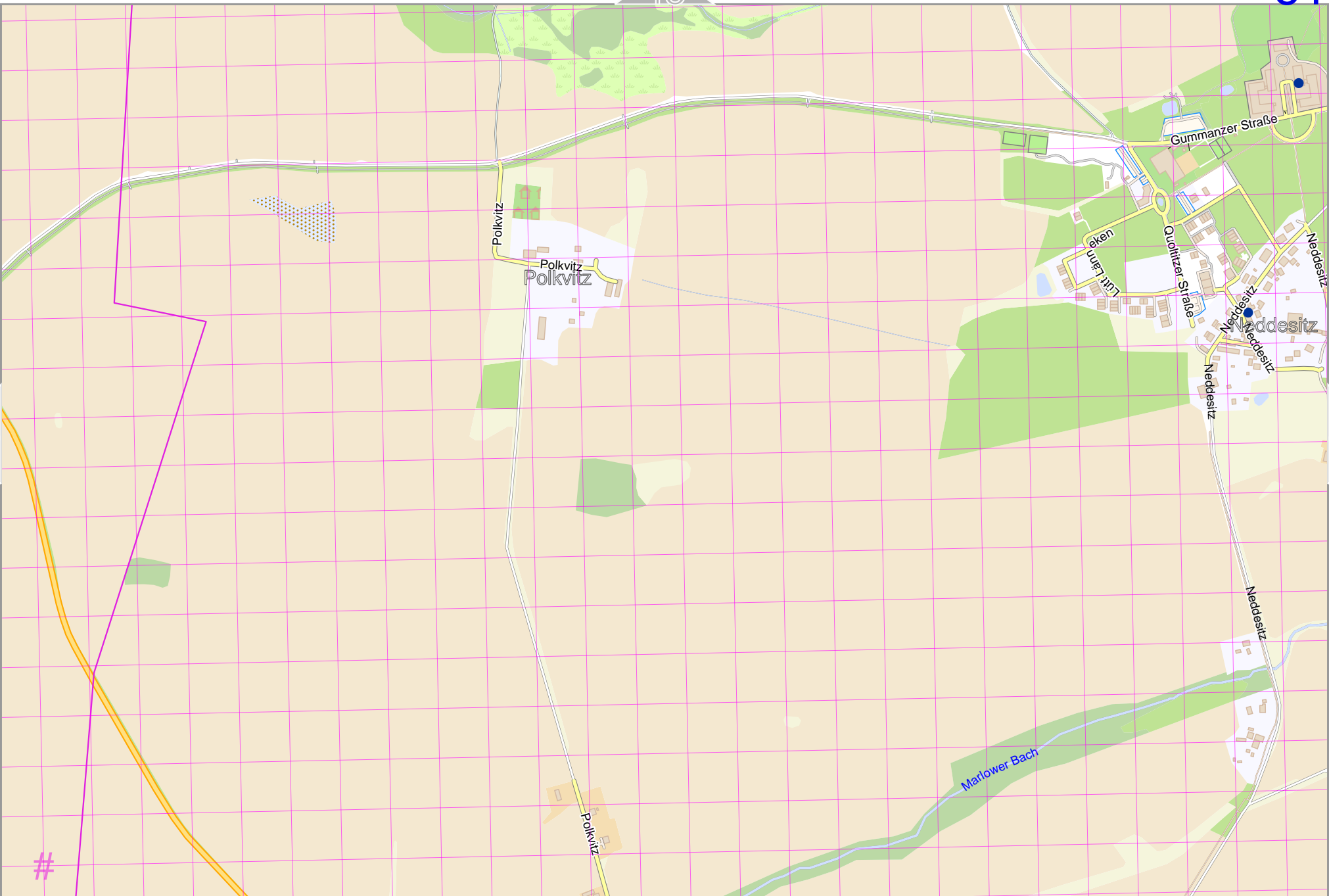
45

61

60

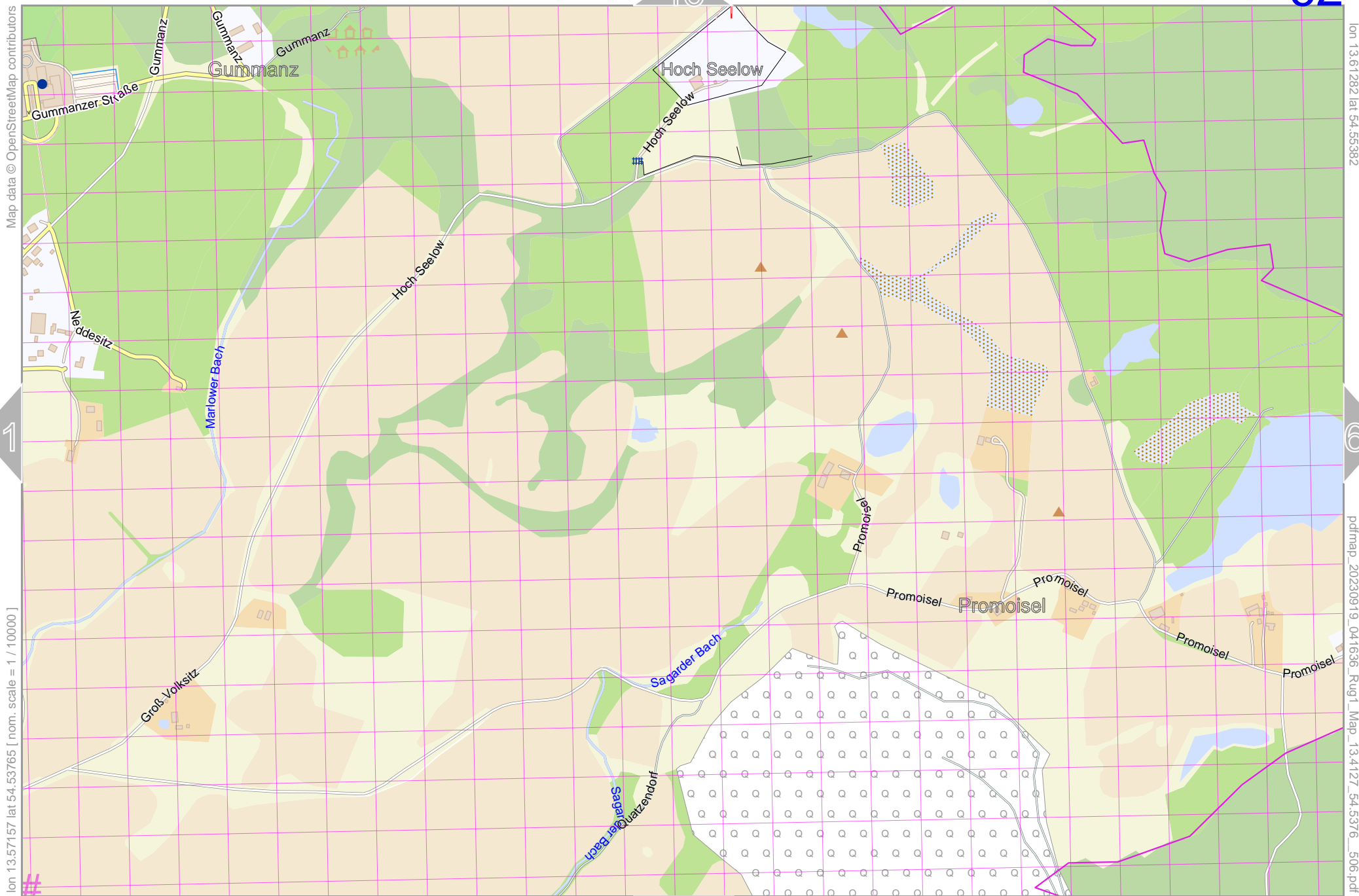
62

77



lon 13.57312 lat 54.55382

pdfmap_20230919_041636_Rüg1_Map_134127_54_5376_506.pdf



Map data © OpenStreetMap contributors

lon 13.61282 lat 54.55382

lon 13.57157 lat 54.53765 [nom. scale = 1 / 10000]

pdfmap_20230919_041636_Rüg1_Map_134127_54_5376_506.pdf

UTM: 33 U easting 407.60 km northing 6044.30 km
UTM-Grid-width = 100m

Map data © OpenStreetMap contributors

lon 13.65253 lat 54.55382

62

64

lon 13.61128 lat 54.53765 [nom. scale = 1 / 10000]

pdfmap_20230919_04:1636_Rüg1_Map_13:4:127_54:5376_506.pdf

Promösel
Rusewase
Rusewase

Rusewase

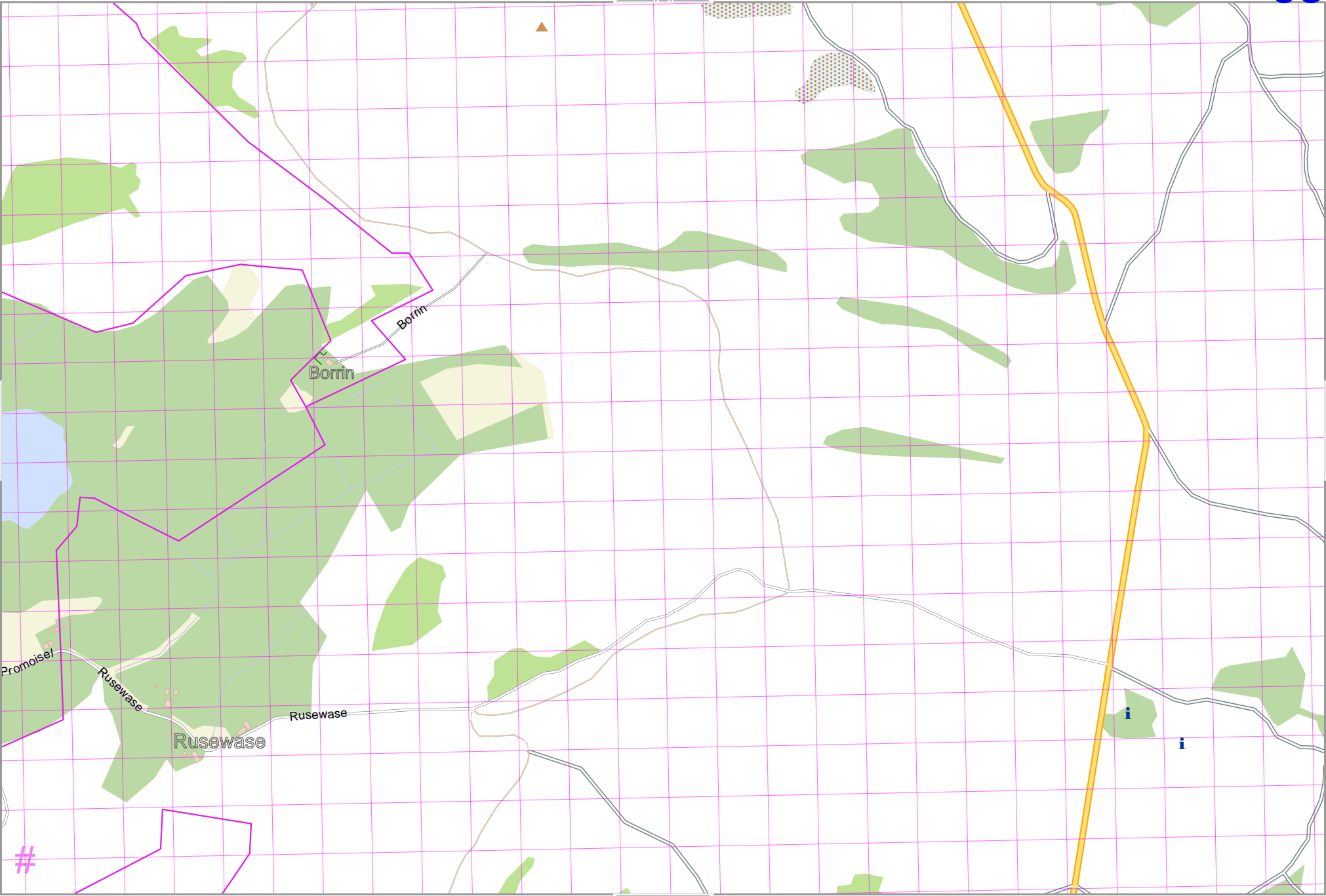
Borin

Borin

#

UTM: 33 U easting 410.20 km northing 6044.30 km
UTM-Grid-width = 100m

79



Map data © OpenStreetMap contributors

lon 13.69223 lat 54.55382

63

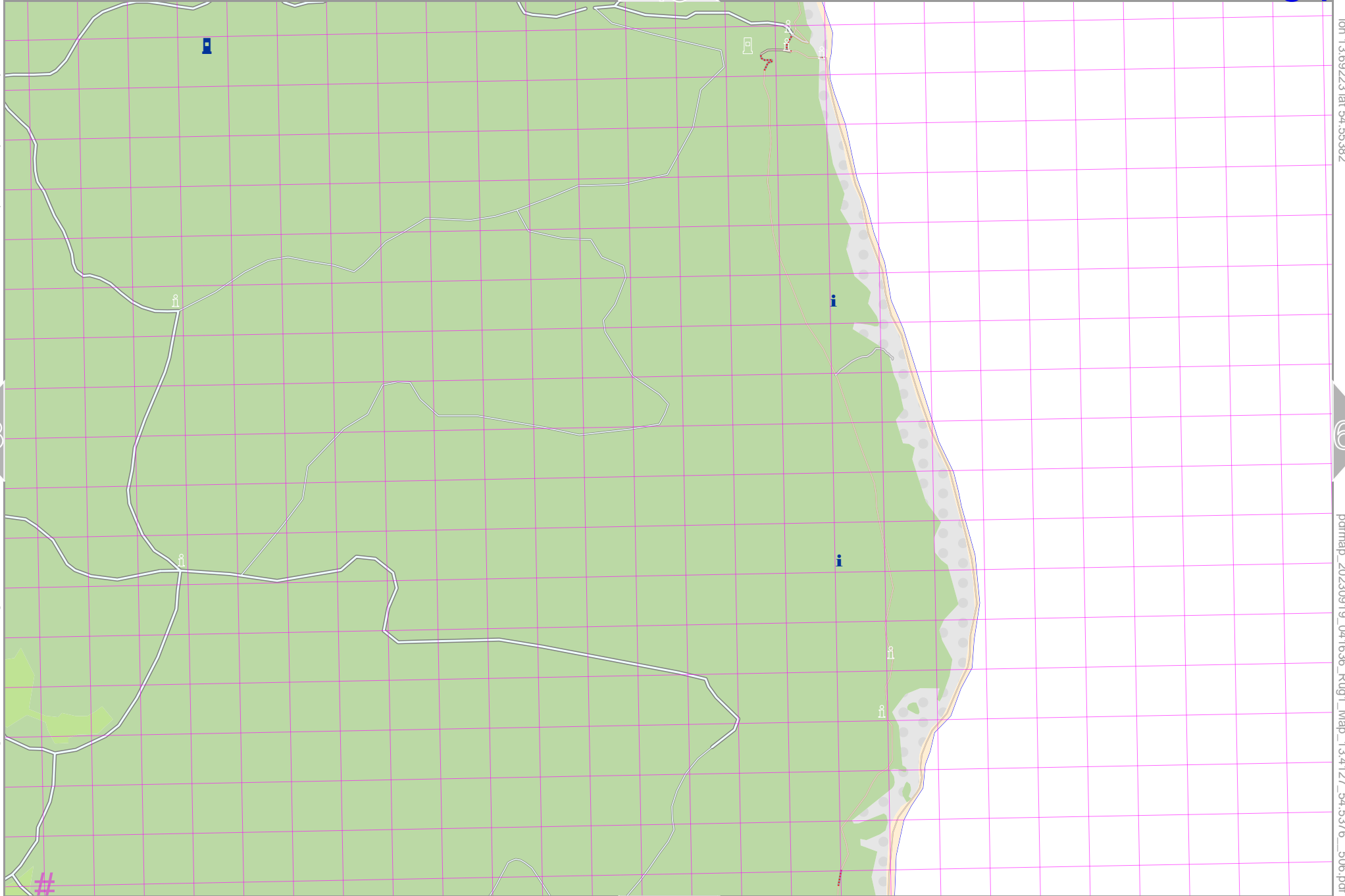
65

lon 13.65098 lat 54.53765 [nom. scale = 1 / 10000]

pdfmap_20230919_041636_Rug1_Map_13.4127_54.5376_506.pdf

UTM: 33 U easting 412.80 km northing 6044.20 km
UTM-Grid-width = 100m

80



Map data © OpenStreetMap contributors

lon 13.73194 lat 54.55382

64

lon 13.69069 lat 54.53765 [nom. scale = 1 / 10000]

pdfmap_20230919_04:1636_Rüg1_Map_13:4:127_54:5376_506.pdf

#

UTM: 33 U easting 415.30 km northing 6044.20 km
UTM-Grid-width = 100m

81

Map data © OpenStreetMap contributors

lon 13.09512 lat 54.52238 [nom. scale = 1 / 10000]

lon 13.13637 lat 54.53655

pdfmap_20230919_041636_Rug1_Map_13.4127_54.5376_506.pdf

50

67

82

Gützlach

#

UTM: 33 U easting 376.80 km northing 6043.40 km
UTM-Grid-width = 100m

Map data © OpenStreetMap contributors

lon 13.17607 lat 54.53855

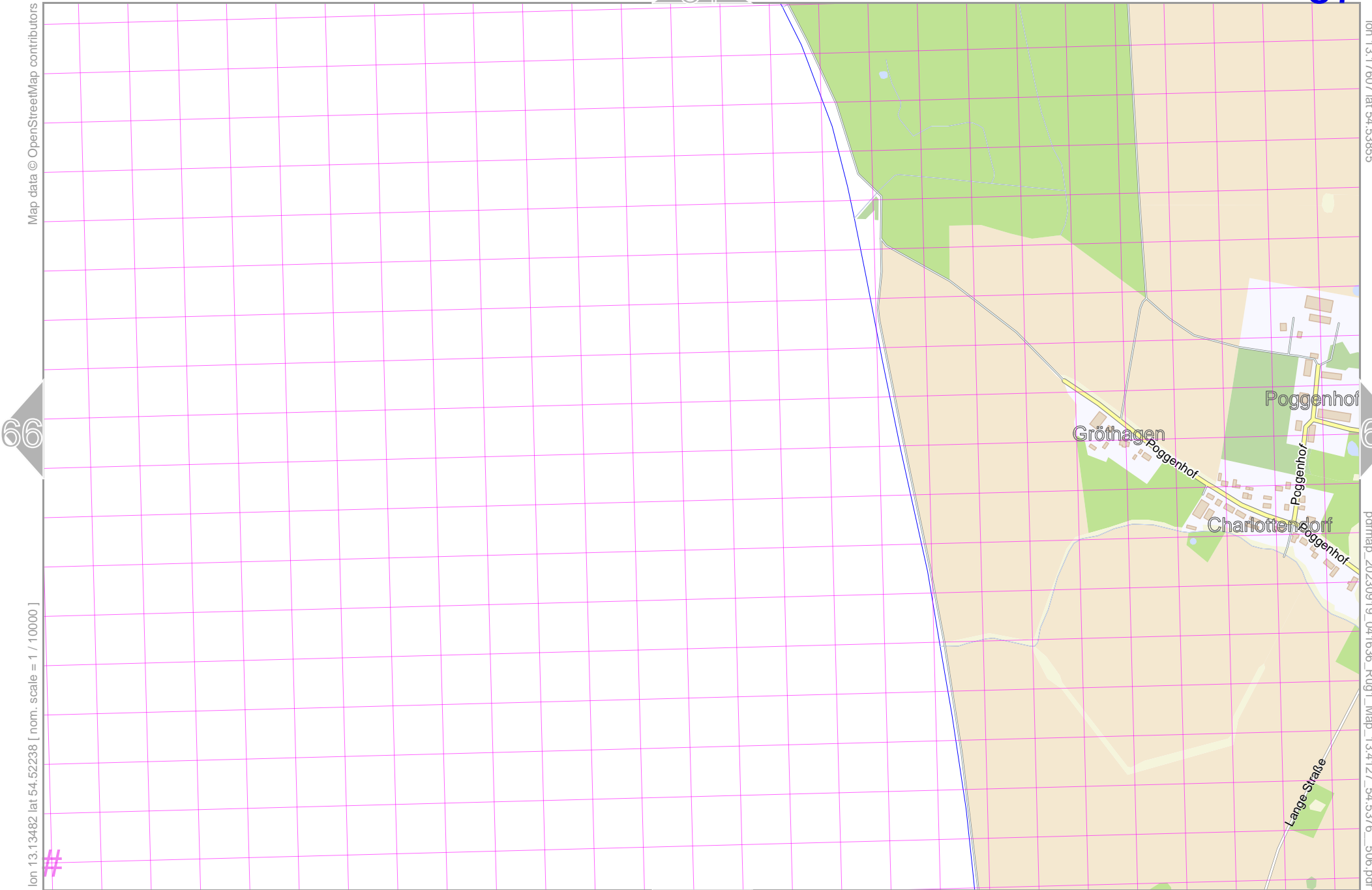


lon 13.13482 lat 54.52238 [nom. scale = 1 / 10000]

#

pdfmap_20230919_04:16:36_Rüg1_Map_13:4:127_54:5376_506.pdf

UTM: 33 U easting 379.30 km northing 6043.30 km
UTM-Grid-width = 100m



Map data © OpenStreetMap contributors

lon 13.21578 lat 54.53855

67

69

lon 13.17453 lat 54.52238 [nom. scale = 1 / 10000]

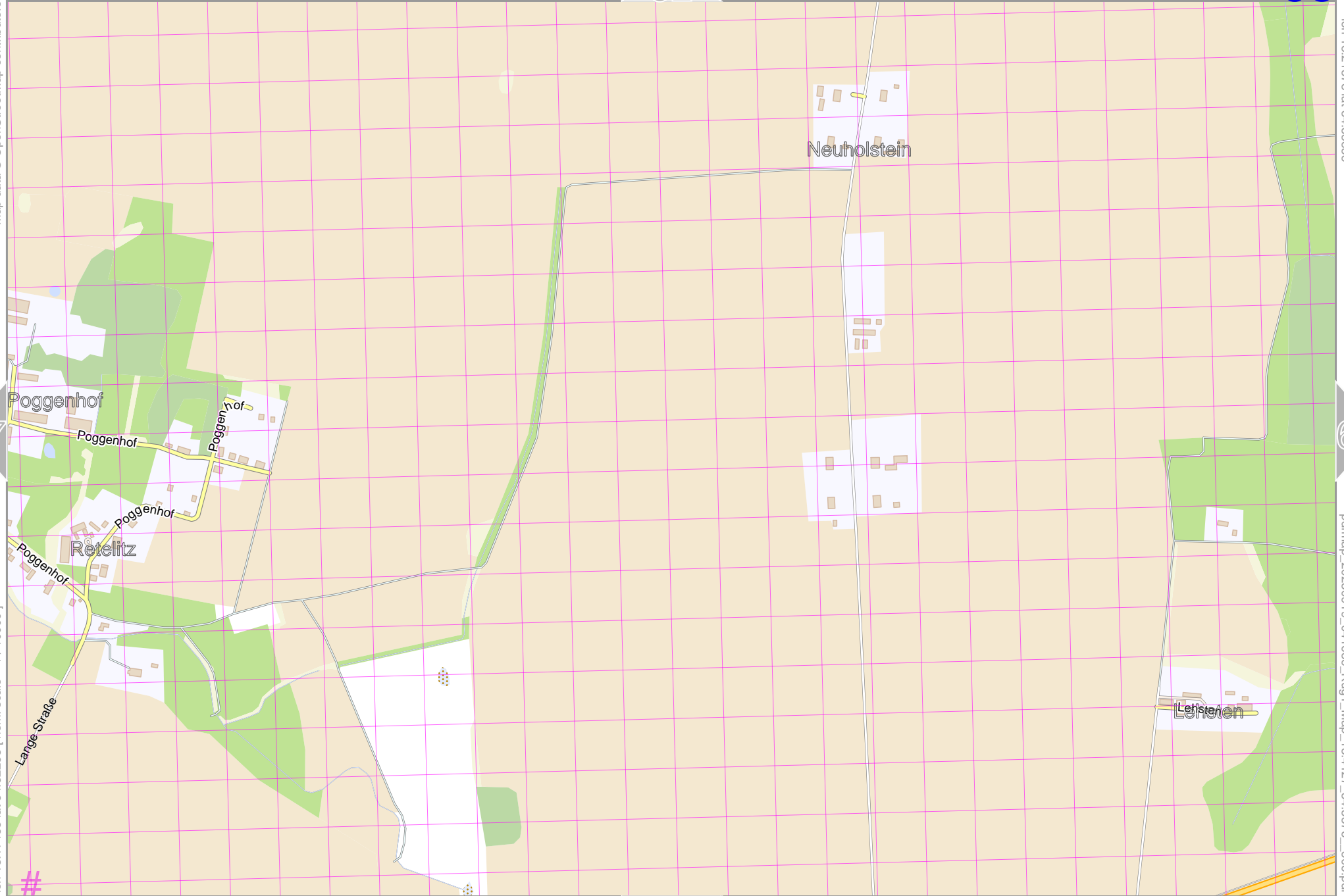
pdfmap_20230919_041636_Rüg1_Map_13.4127_54.5376_506.pdf

#

UTM: 33 U easting 381.90 km northing 6043.20 km

UTM-Grid-width = 100m

84



Map data © OpenStreetMap contributors

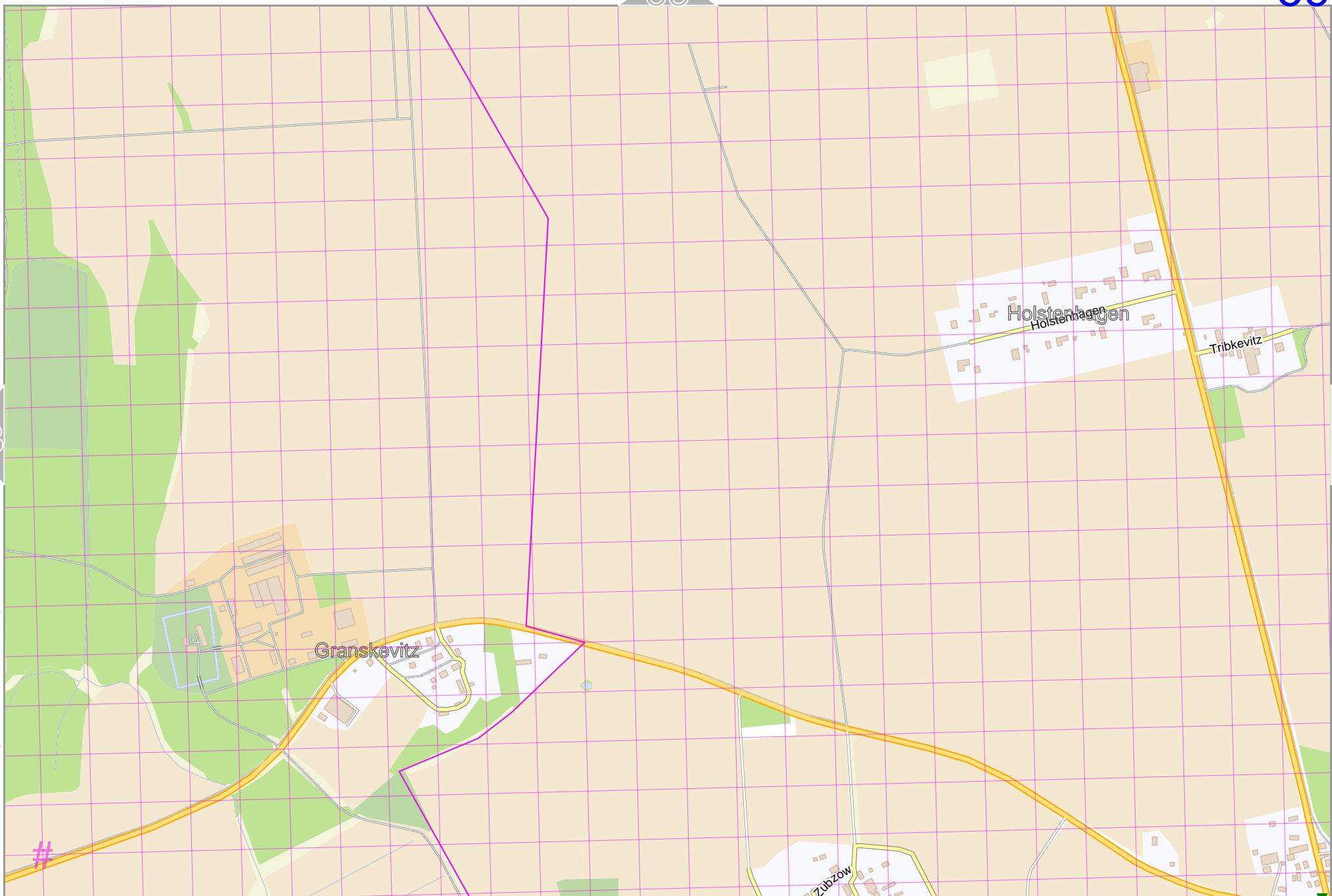
lon 13.25548 lat 54.53855

68

70

lon 13.21423 lat 54.52238 [nom. scale = 1 / 10000]

pdfmap_20230919_04:16:36_Rüg1_Map_13.4127_54.5376_506.pdf



UTM: 33 U easting 384.50 km northing 6043.20 km
UTM-Grid-width = 100m

85

Map data © OpenStreetMap contributors

lon 13.29519 lat 54.53855



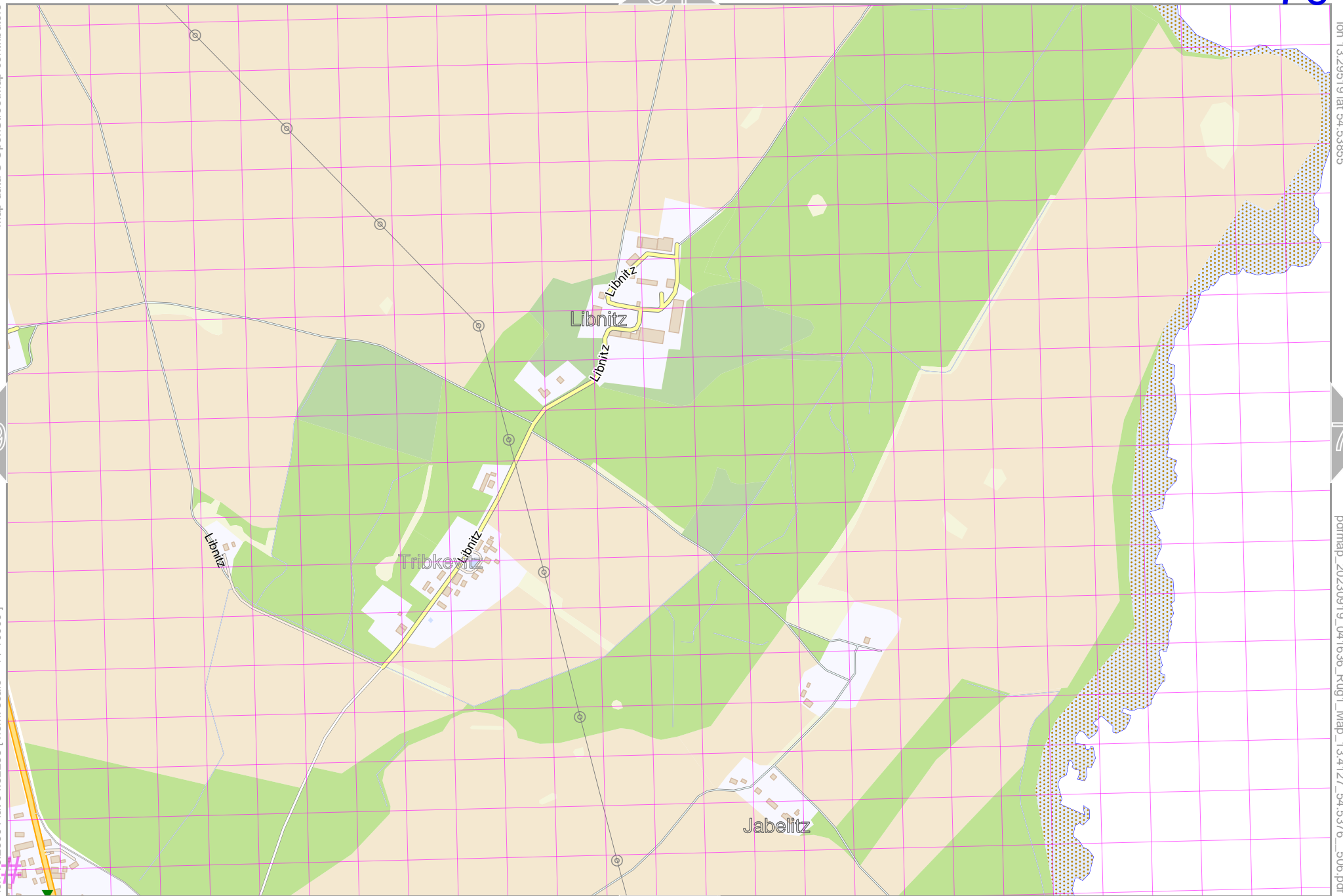
lon 13.25394 lat 54.52238 [nom. scale = 1 / 10000]

pdfmap_20230919_04:1636_Rüg1_Map_13:4:127_54:5376_506.pdf

54

86

UTM: 33 U easting 387.00 km northing 6043.10 km
UTM-Grid-width = 100m



Map data © OpenStreetMap contributors

lon 13.33489 lat 54.53655

70

72

lon 13.29364 lat 54.52238 [nom. scale = 1 / 10000]

pdfmap_20230919_041636_Rüg1_Map_13.4127_54.5376_506.pdf

#

UTM: 33 U easting 389.60 km northing 6043.00 km

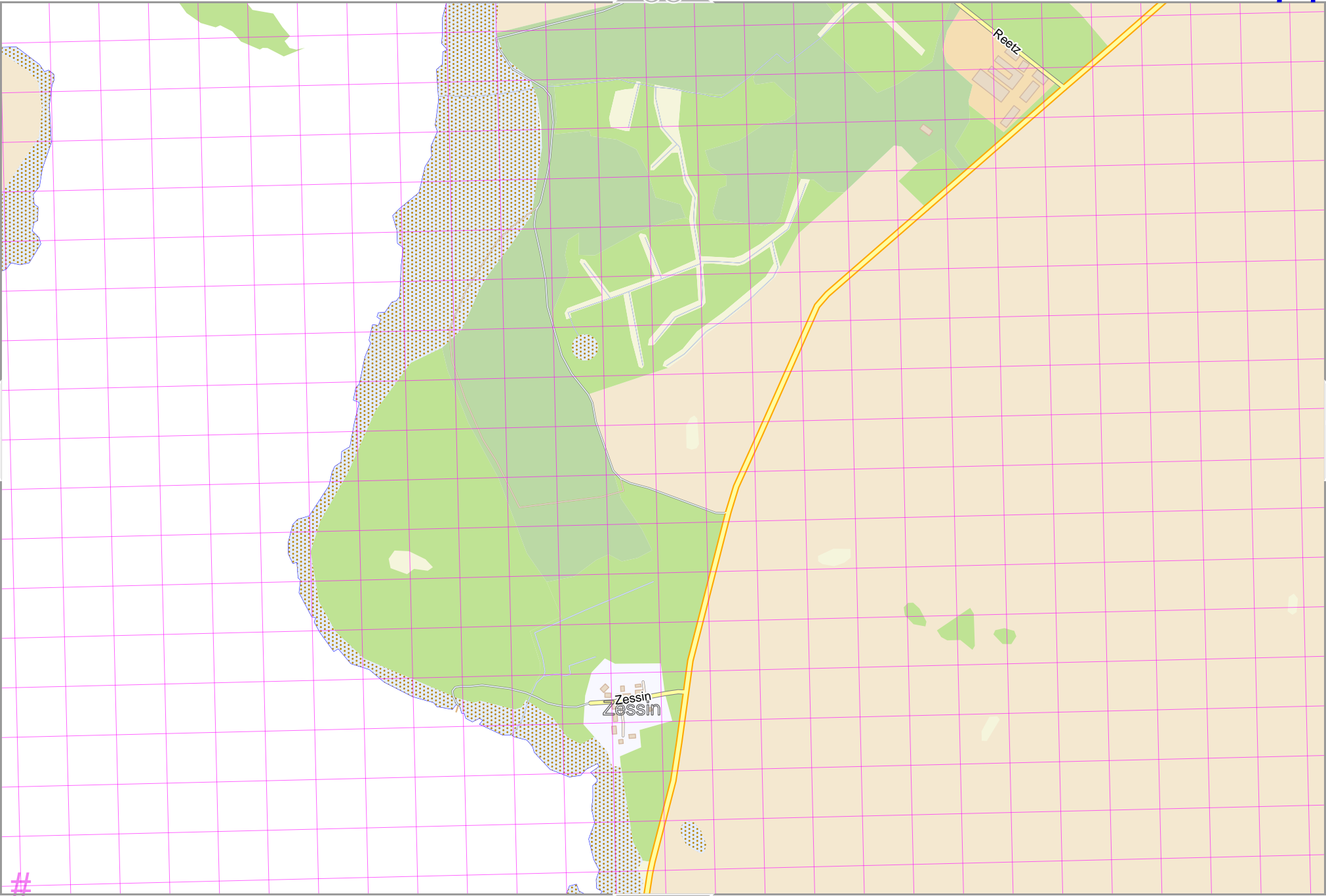
UTM-Grid-width = 100m

87

55

Reetz

Zessin
Zessin



Map data © OpenStreetMap contributors

lon 13.37460 lat 54.53855

71

73

lon 13.33335 lat 54.52238 [nom. scale = 1 / 10000]

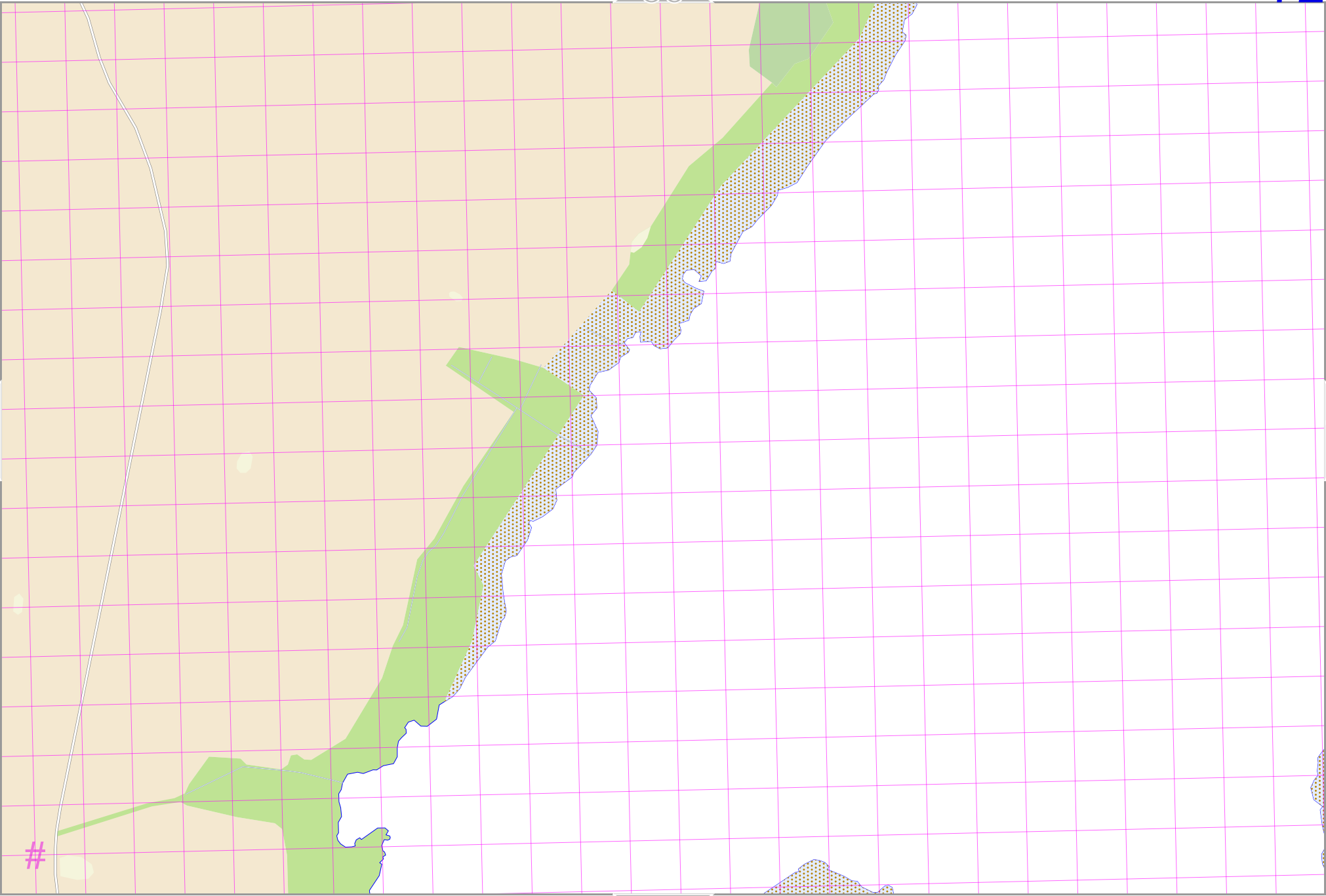
pdfmap_20230919_04:1636_Rüg1_Map_13:4:127_54:5376_506.pdf

#

56

88

UTM: 33 U easting 392.20 km northing 6043.00 km
UTM-Grid-width = 100m



Map data © OpenStreetMap contributors

lon 13.41430 lat 54.53855

72

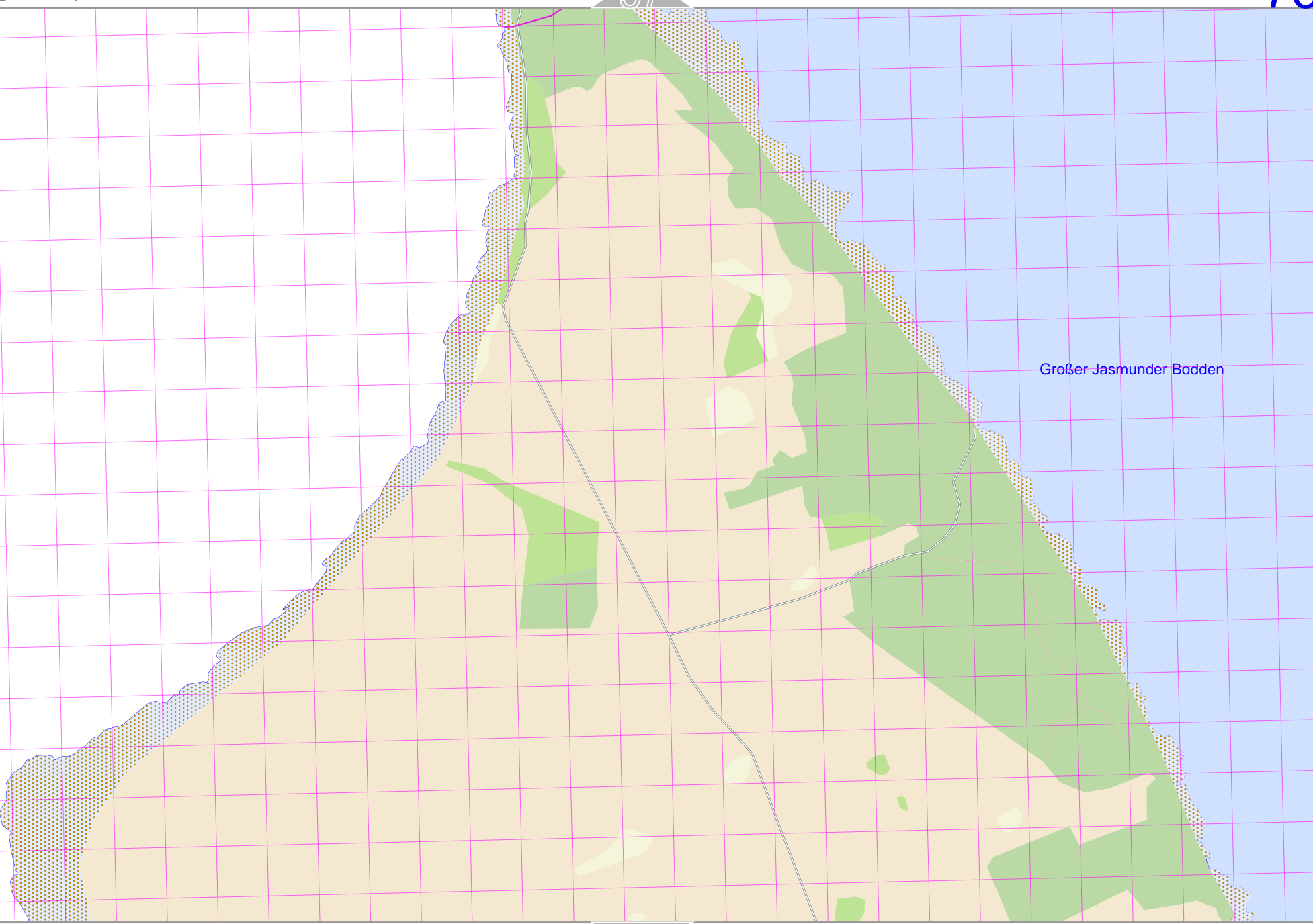
74

lon 13.37305 lat 54.52238 [nom. scale = 1 / 10000]

pdfmap_20230919_041636_Rüg1_Map_13.4127_54.5376_506.pdf

UTM: 33 U easting 394.70 km northing 6042.90 km
UTM-Grid-width = 100m

89



Map data © OpenStreetMap contributors

lon 13.45400 lat 54.53855

73

Großer Jasmunder Bodden

75

lon 13.41276 lat 54.52238 [nom. scale = 1 / 10000]

pdfmap_20230919_041636_Rüg1_Map_13.4127_54.5376_506.pdf

#

Map data © OpenStreetMap contributors

lon 13.49371 lat 54.53855

74

Großer Jasmunder Bodden

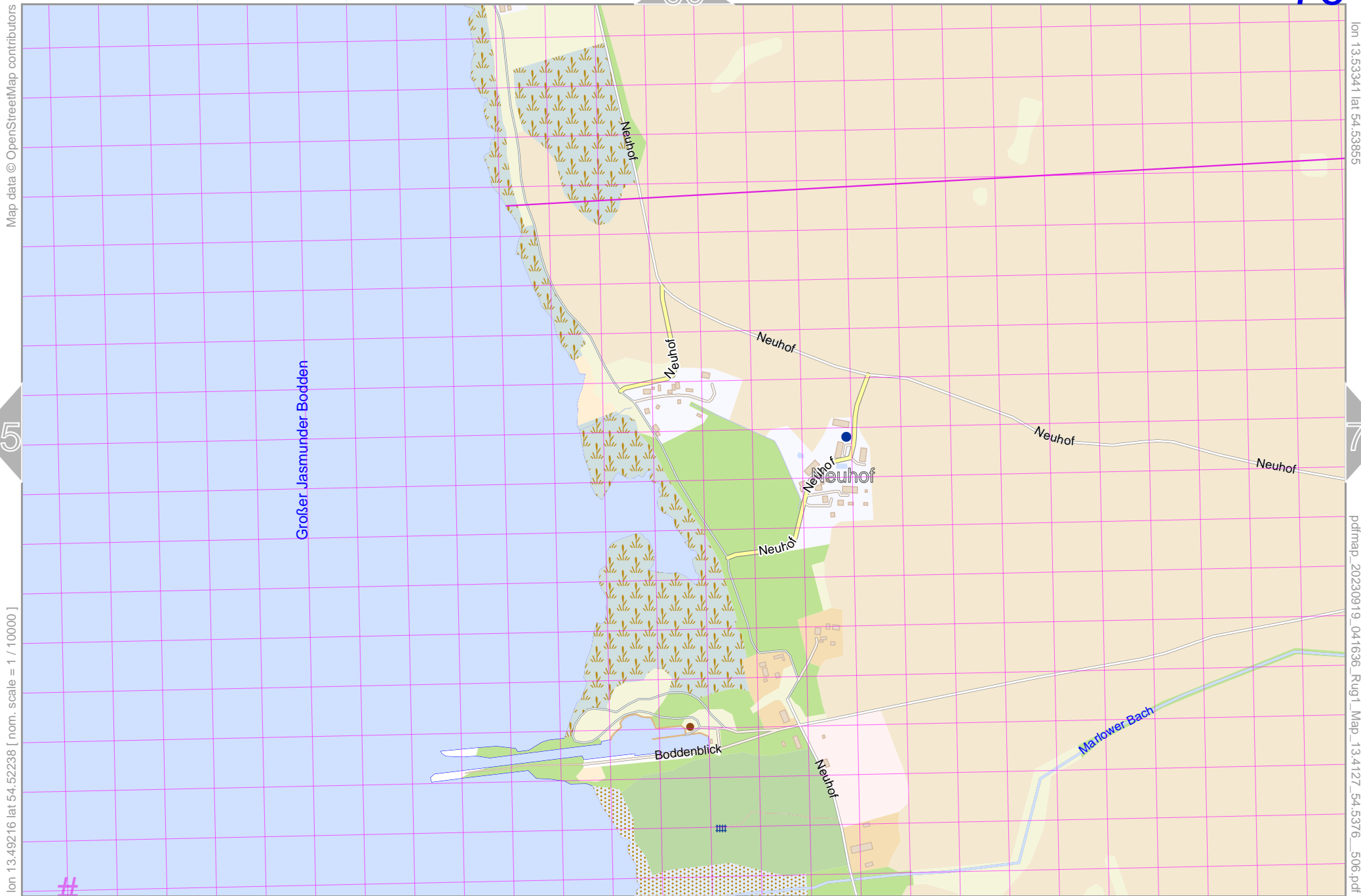
76

lon 13.45246 lat 54.52238 [nom. scale = 1 / 10000]

pdfmap_20230919_041636_Rüg1_Map_13.4127_54.5376_506.pdf

#

UTM: 33 U easting 399.90 km northing 6042.80 km
UTM-Grid-width = 100m



Map data © OpenStreetMap contributors

lon 13.53341 lat 54.53855

75

77

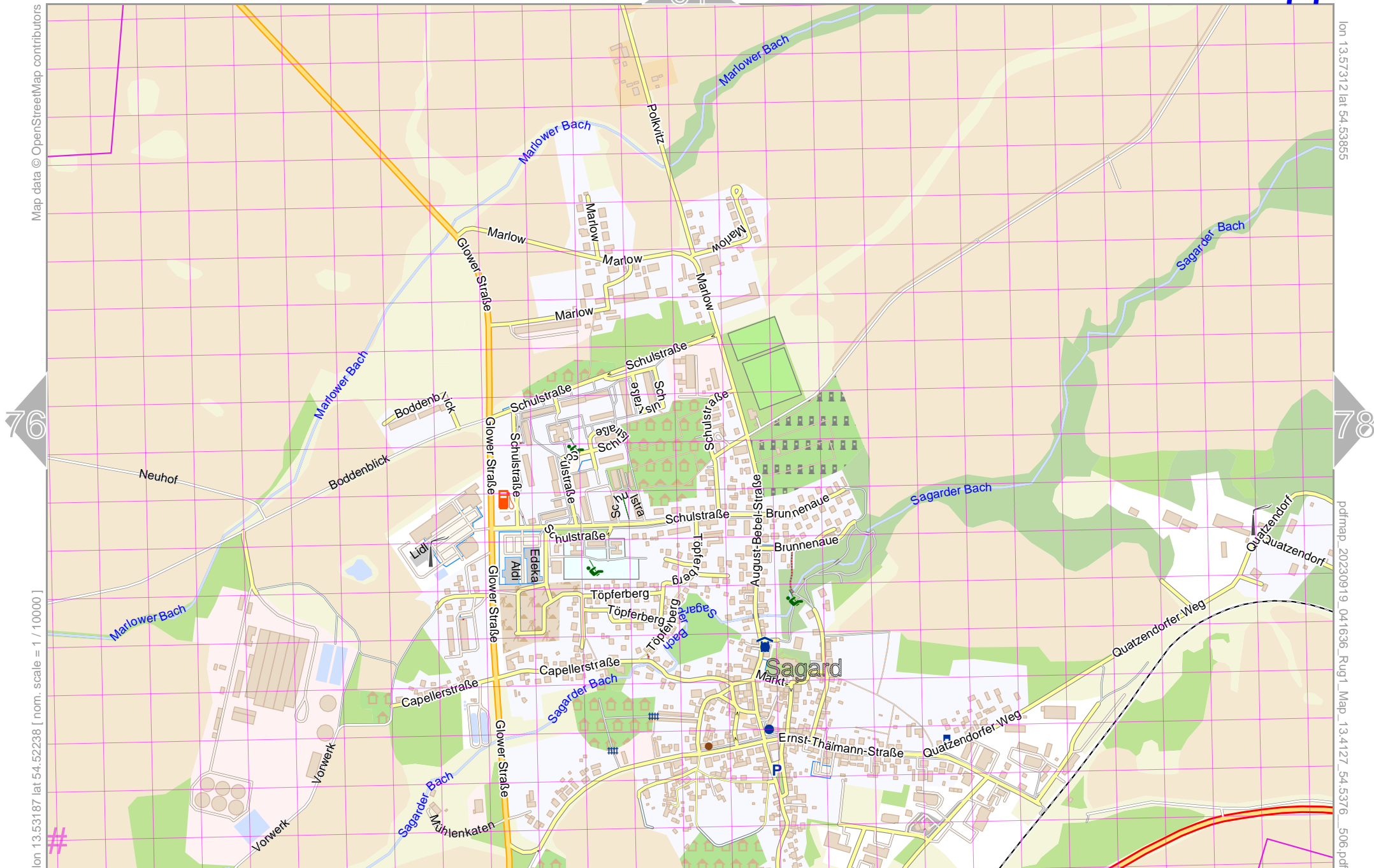
lon 13.49216 lat 54.52238 [nom. scale = 1 / 10000]

pdfmap_20230919_041636_Rüg1_Map_134127_54_5376_506.pdf

#

UTM: 33 U easting 402.50 km northing 6042.70 km
UTM-Grid-width = 100m

92



Map data © OpenStreetMap contributors

lon 13.61282 lat 54.53855

77

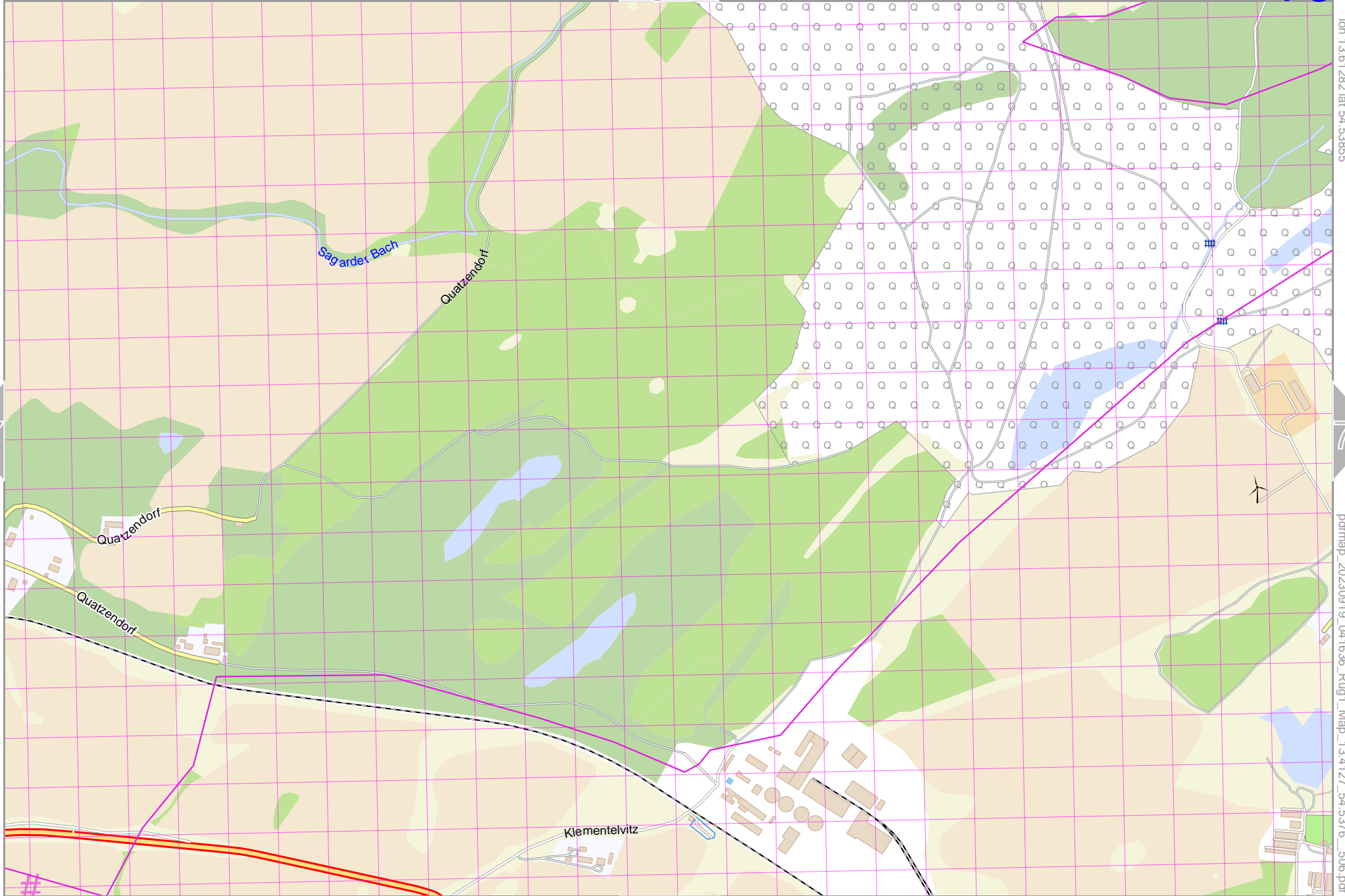
79

lon 13.57157 lat 54.52238 [nom. scale = 1 / 10000]

pdfmap_20230919_041636_Rüg1_Map_134127_54_5376_506.pdf

UTM: 33 U easting 407.60 km northing 6042.60 km
UTM-Grid-width = 100m

94



Map data © OpenStreetMap contributors

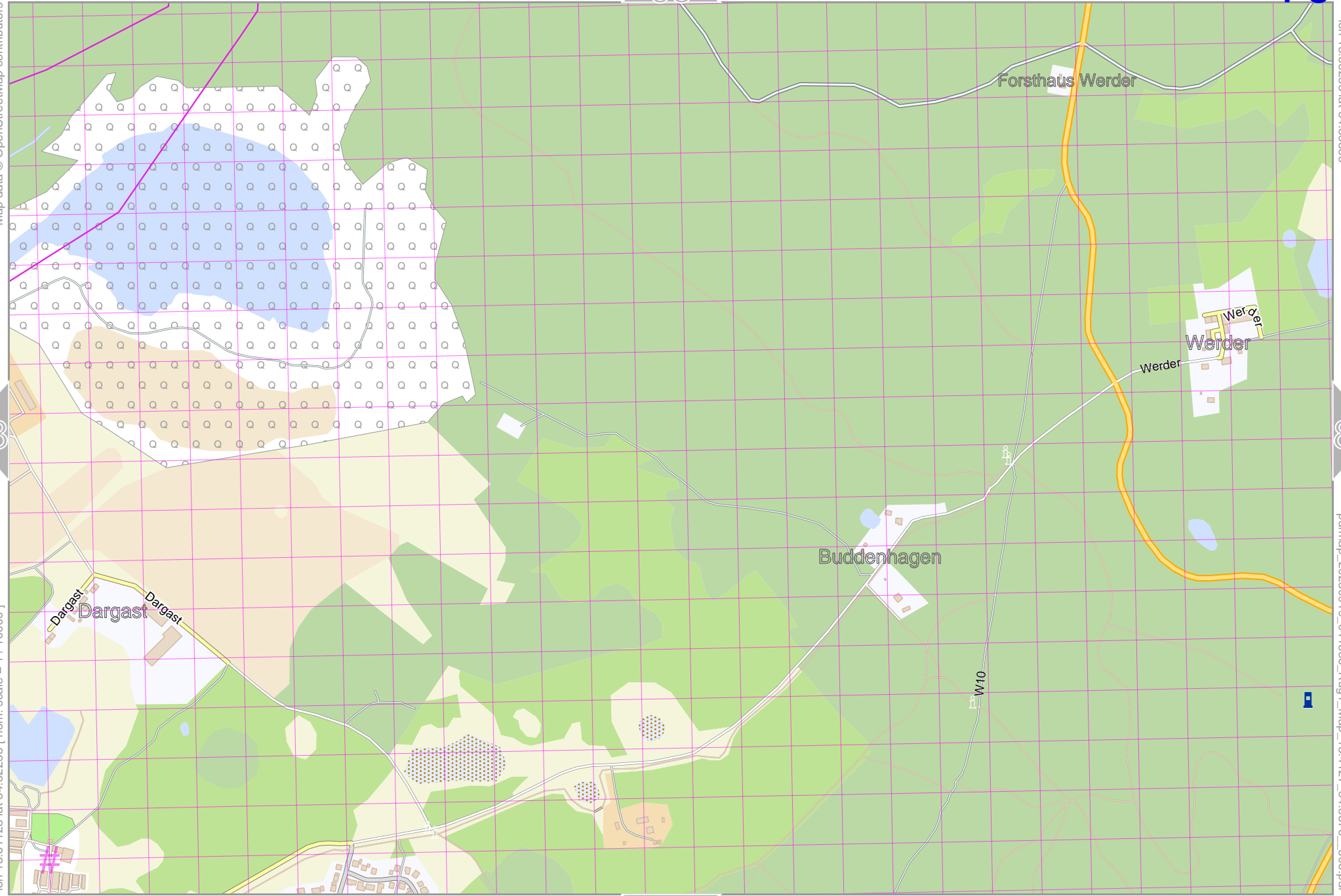
lon 13.65253 lat 54.53855

lon 13.61128 lat 54.52238 [nom. scale = 1 / 10000]

pdfmap_20230919_041636_Rüg1_Map_134127_54_5376_506.pdf

UTM: 33 U easting 410.20 km northing 6042.60 km

UTM-Grid-width = 100m



Map data © OpenStreetMap contributors

lon 13.69223 lat 54.53855

70

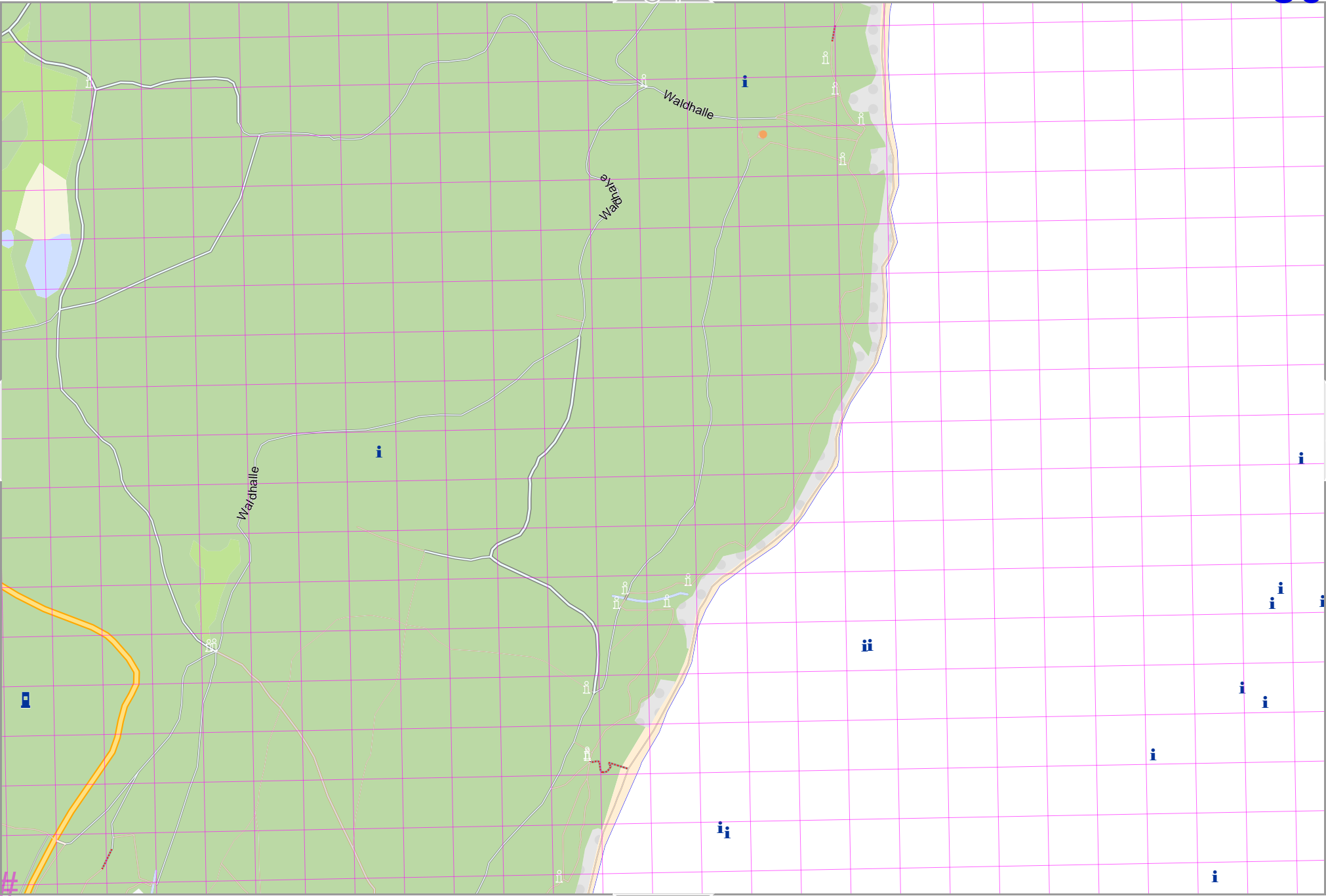
81

lon 13.65098 lat 54.52238 [nom. scale = 1 / 10000]

pdfmap_20230919_04:1636_Rüg1_Map_13:4:127_54:5376_506.pdf

UTM: 33 U easting 412.70 km northing 6042.50 km
UTM-Grid-width = 100m

96



Map data © OpenStreetMap contributors

lon 13.73194 lat 54.53855

80

lon 13.69069 lat 54.52238 [nom. scale = 1 / 10000]

pdfmap_20230919_04:1636_Rüg1_Map_13:4:127_54:5376_506.pdf

#

UTM: 33 U easting 415.30 km northing 6042.50 km
UTM-Grid-width = 100m

97

Map data © OpenStreetMap contributors

lon 13.09512 lat 54.50711 [nom. scale = 1 / 10000]

#

66

83

pdfmap_20230919_041636_Rüg1_Map_13.4127_54.5376_506.pdf

98

UTM: 33 U easting 376.70 km northing 6041.70 km
UTM-Grid-width = 100m

Map data © OpenStreetMap contributors

lon 13.17607 lat 54.52328

82

84

lon 13.13482 lat 54.50711 [nom. scale = 1 / 10000]

pdfmap_20230919_04:1636_Rüg1_Map_13:4:127_54:5376_506.pdf

#

UTM: 33 U easting 379.30 km northing 6041.60 km
UTM-Grid-width = 100m

67

99



Map data © OpenStreetMap contributors

lon 13.21578 lat 54.52328

83

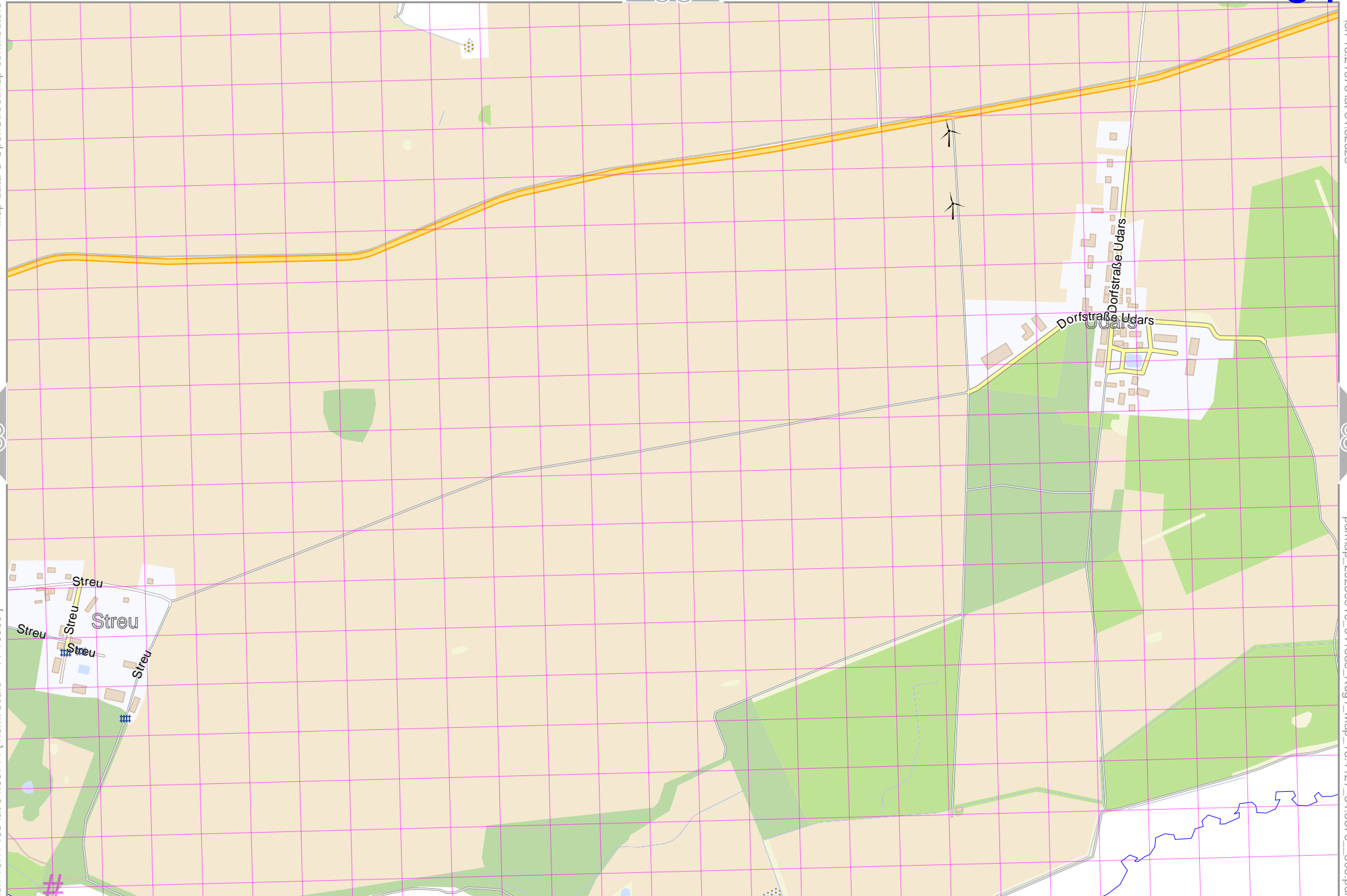
85

lon 13.17453 lat 54.50711 [nom. scale = 1 / 10000]

pdfmap_20230919_04:16:36_Rüg1_Map_13.4127_54.5376_506.pdf

UTM: 33 U easting 381.90 km northing 6041.50 km
UTM-Grid-width = 100m

100



Rüg1_Map

69

85

Map data © OpenStreetMap contributors

lon 13.25548 lat 54.52328

84

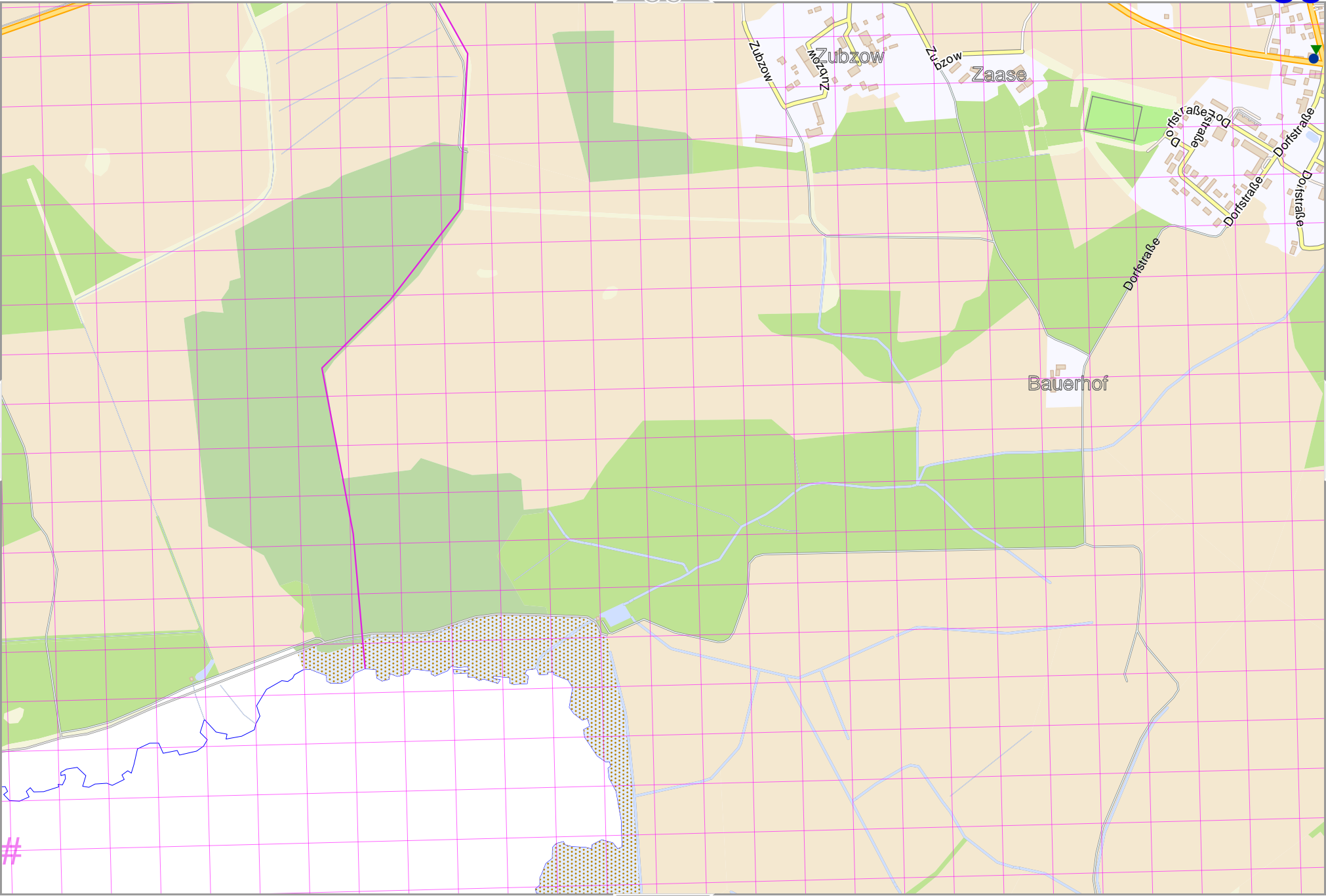
86

lon 13.21423 lat 54.50711 [nom. scale = 1 / 10000]

pdfmap_20230919_04:1636_Rüg1_Map_13.4127_54.5376_506.pdf

UTM: 33 U easting 384.40 km northing 6041.50 km
UTM-Grid-width = 100m

101



Map data © OpenStreetMap contributors

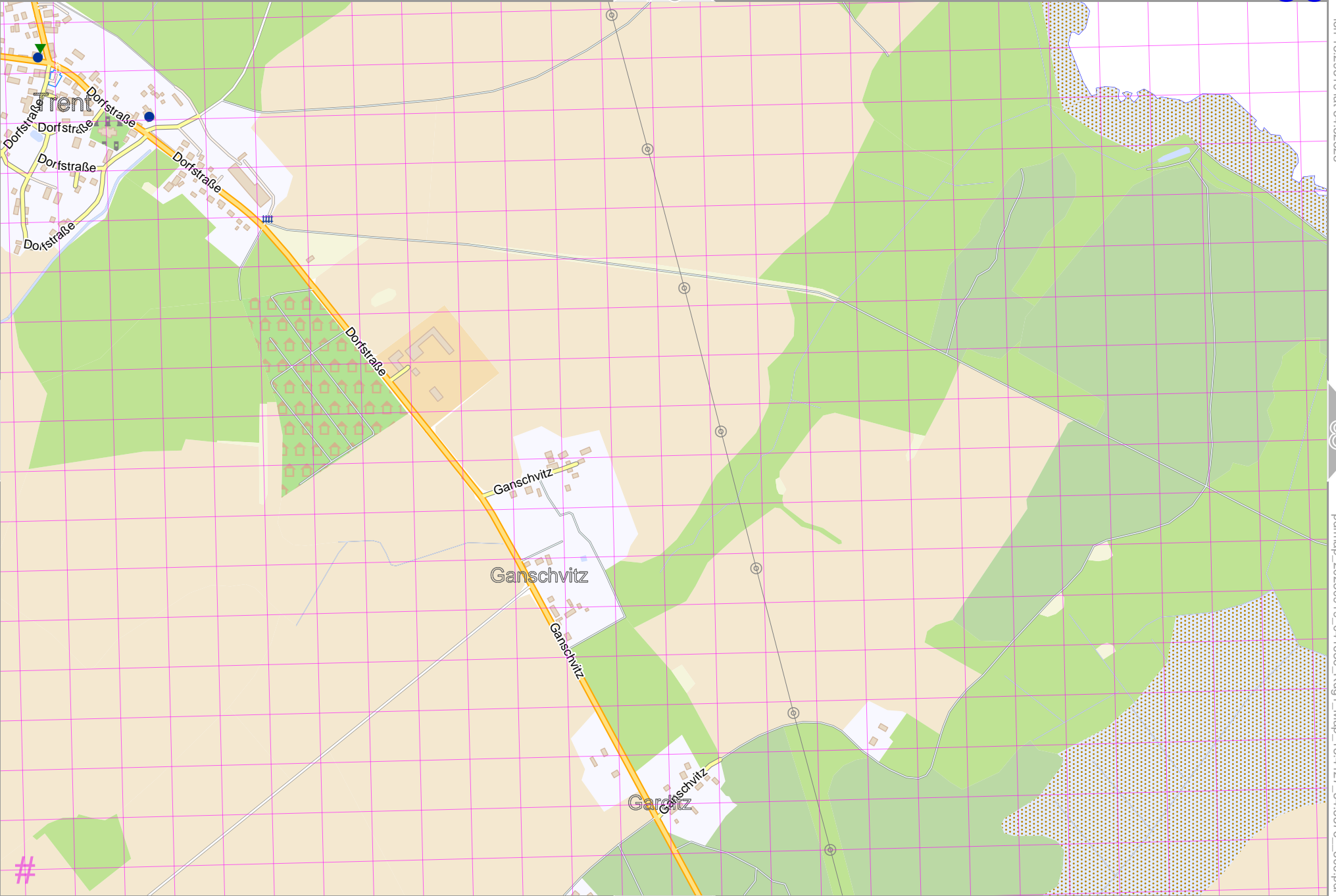
lon 13.29519 lat 54.52328

85

87

lon 13.25394 lat 54.50711 [nom. scale = 1 / 10000]

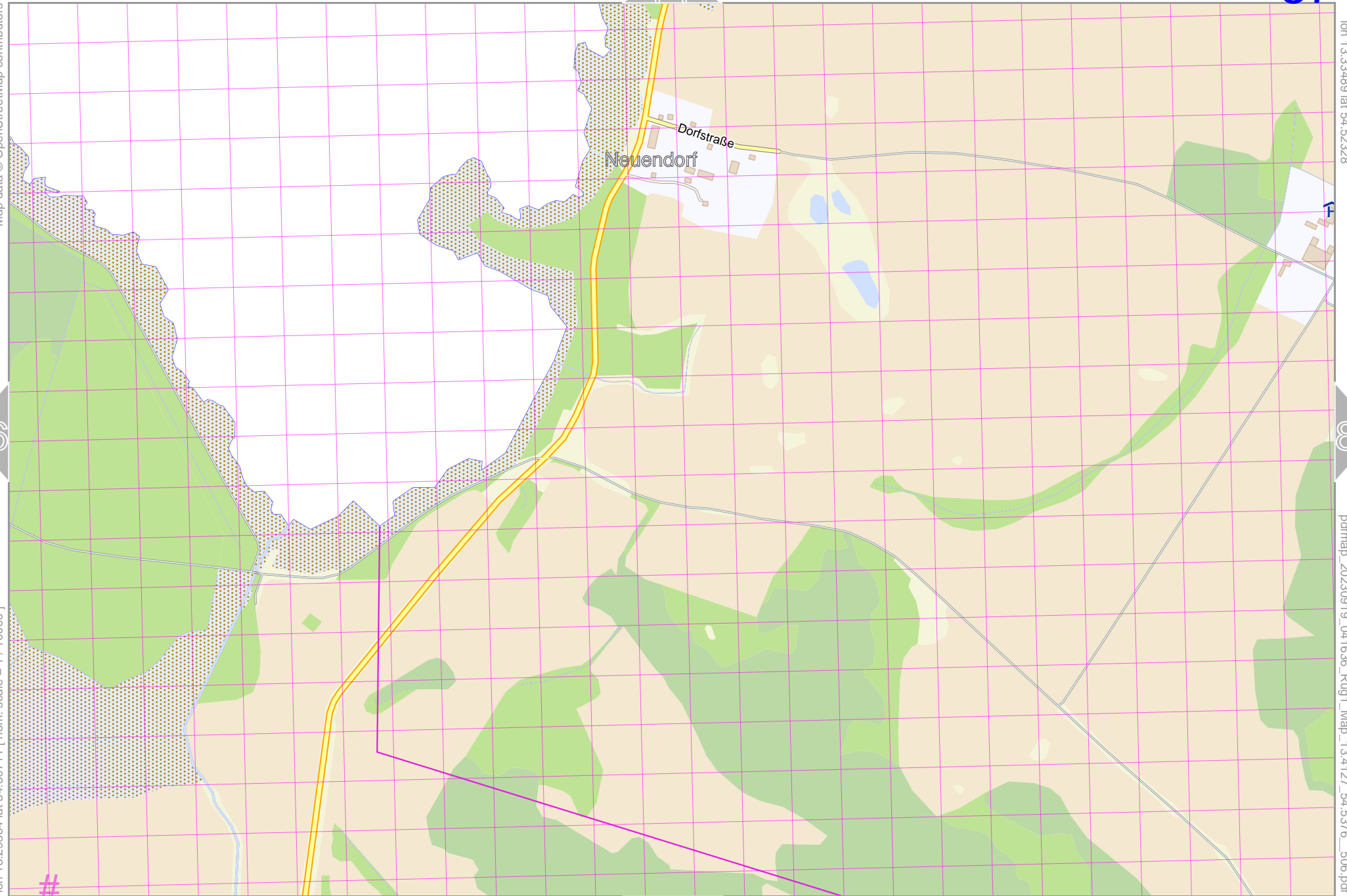
pdfmap_20230919_041636_Rüg1_Map_134127_54_5376_506.pdf



UTM: 33 U easting 387.00 km northing 6041.40 km
UTM-Grid-width = 100m

Map data © OpenStreetMap contributors

lon 13.33489 lat 54.52328



lon 13.29364 lat 54.50711 [nom. scale = 1 / 10000]

pdfmap_20230919_041636_Rüg1_Map_134127_54_5376_506.pdf

#

UTM: 33 U easting 389.60 km northing 6041.30 km
UTM-Grid-width = 100m

Map data © OpenStreetMap contributors

lon 13.37460 lat 54.52328

87

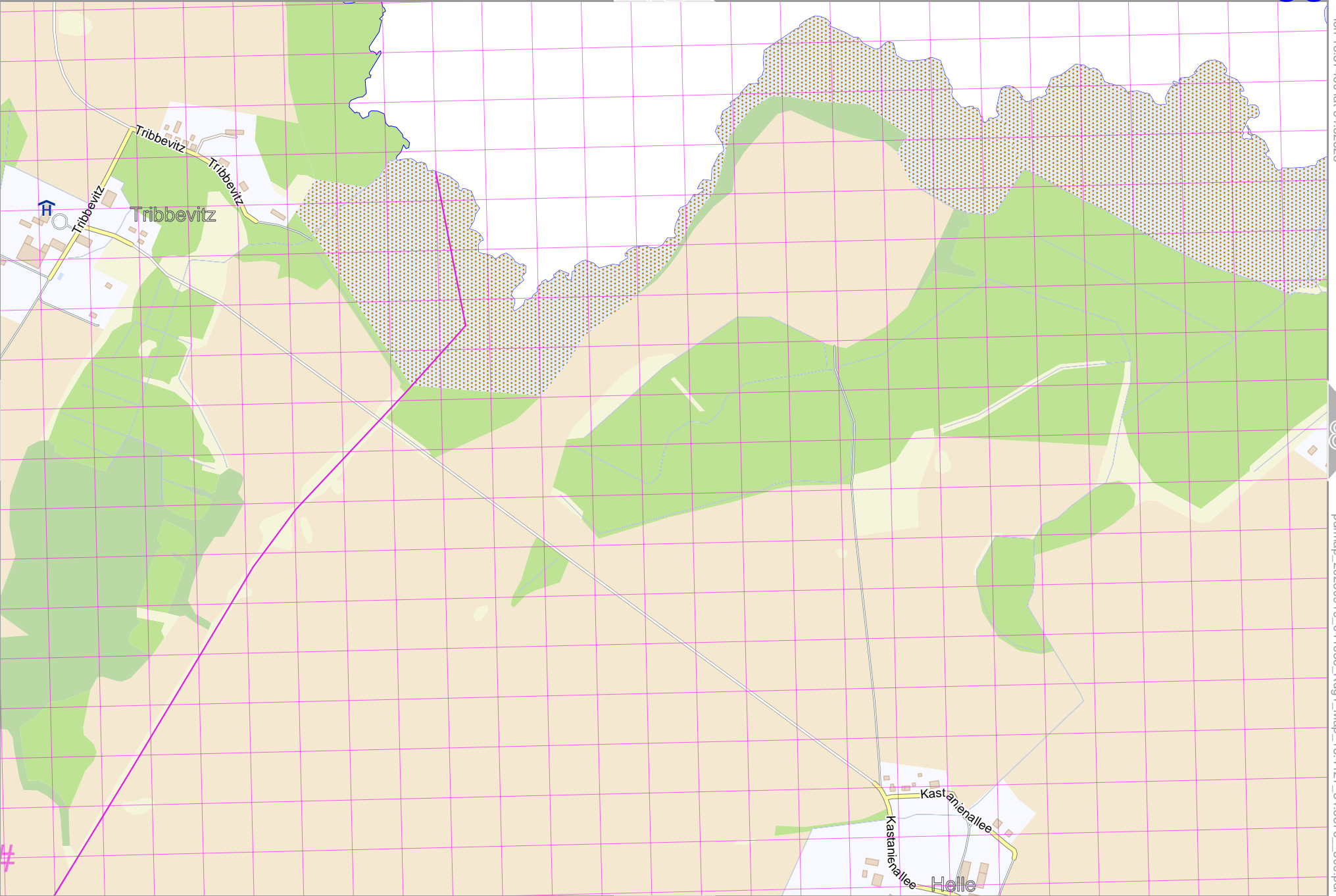
89

lon 13.33335 lat 54.50711 [nom. scale = 1 / 10000]

pdfmap_20230919_041636_Rüg1_Map_134127_54_5376_506.pdf

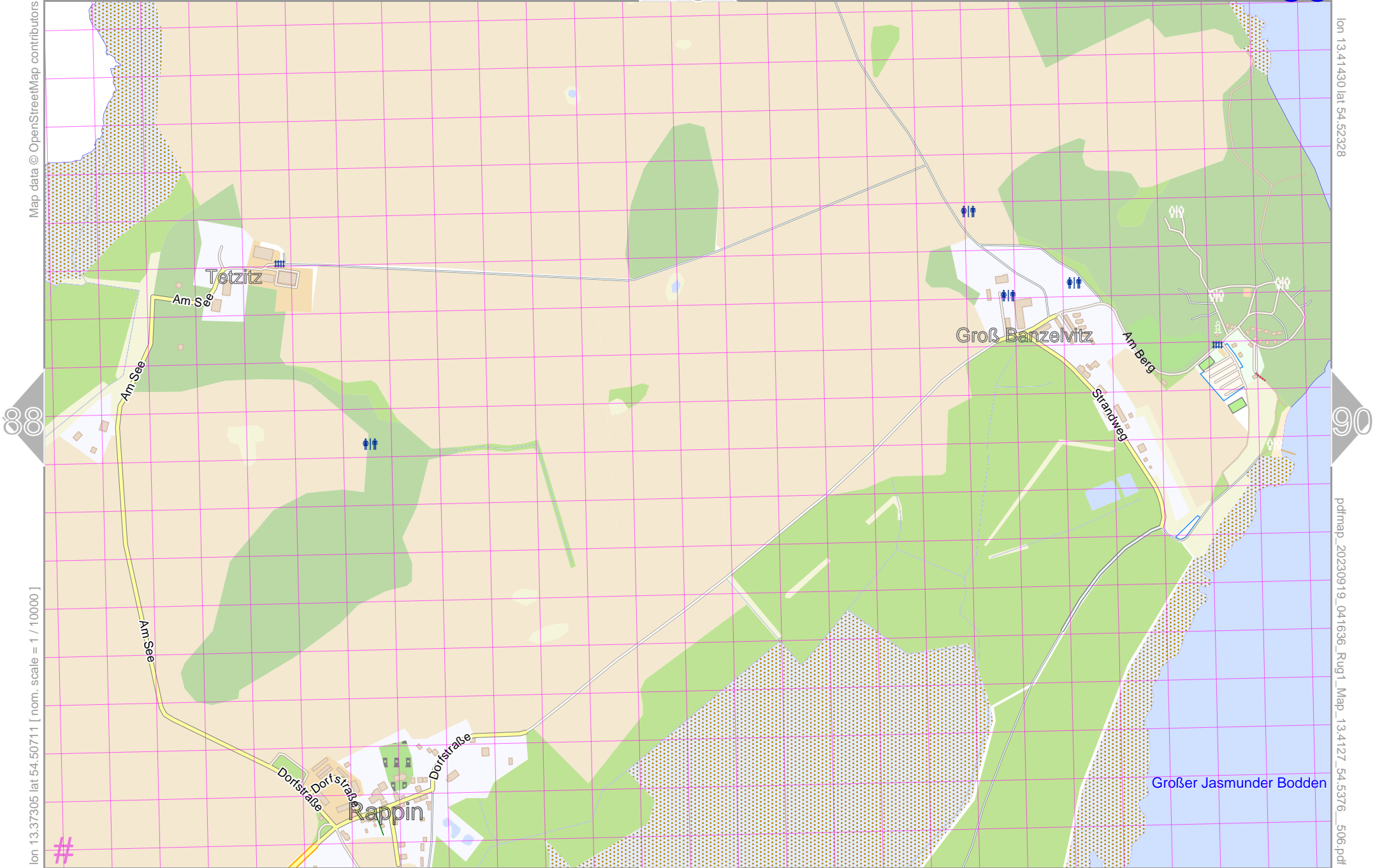
UTM: 33 U easting 392.10 km northing 6041.30 km
UTM-Grid-width = 100m

104



Map data © OpenStreetMap contributors

lon 13.41430 lat 54.52328



lon 13.37305 lat 54.50711 [nom. scale = 1 / 10000]

pdfmap_20230919_041636_Rüg1_Map_13.4127_54.5376_506.pdf

UTM: 33 U easting 394.70 km northing 6041.20 km
UTM-Grid-width = 100m

Map data © OpenStreetMap contributors

lon 13.45400 lat 54.52328

Größer Jasmunder Bodden



lon 13.41276 lat 54.50711 [nom. scale = 1 / 10000]

pdfmap_20230919_041636_Rüg1_Map_13.4127_54.5376_506.pdf

#

UTM: 33 U easting 397.30 km northing 6041.20 km
UTM-Grid-width = 100m

74

106

Map data © OpenStreetMap contributors

lon 13.49371 lat 54.52328

75

90

Großer Jasmunder Bodden

92

lon 13.45246 lat 54.50711 [nom. scale = 1 / 10000]

pdfmap_20230919_04:1636_Rüg1_Map_13.4127_54.5376_506.pdf

#

107

UTM: 33 U easting 399.90 km northing 6041.10 km
UTM-Grid-width = 100m

Map data © OpenStreetMap contributors

lon 13.53341 lat 54.52228

91

93

Großer Jasmunder Bodden

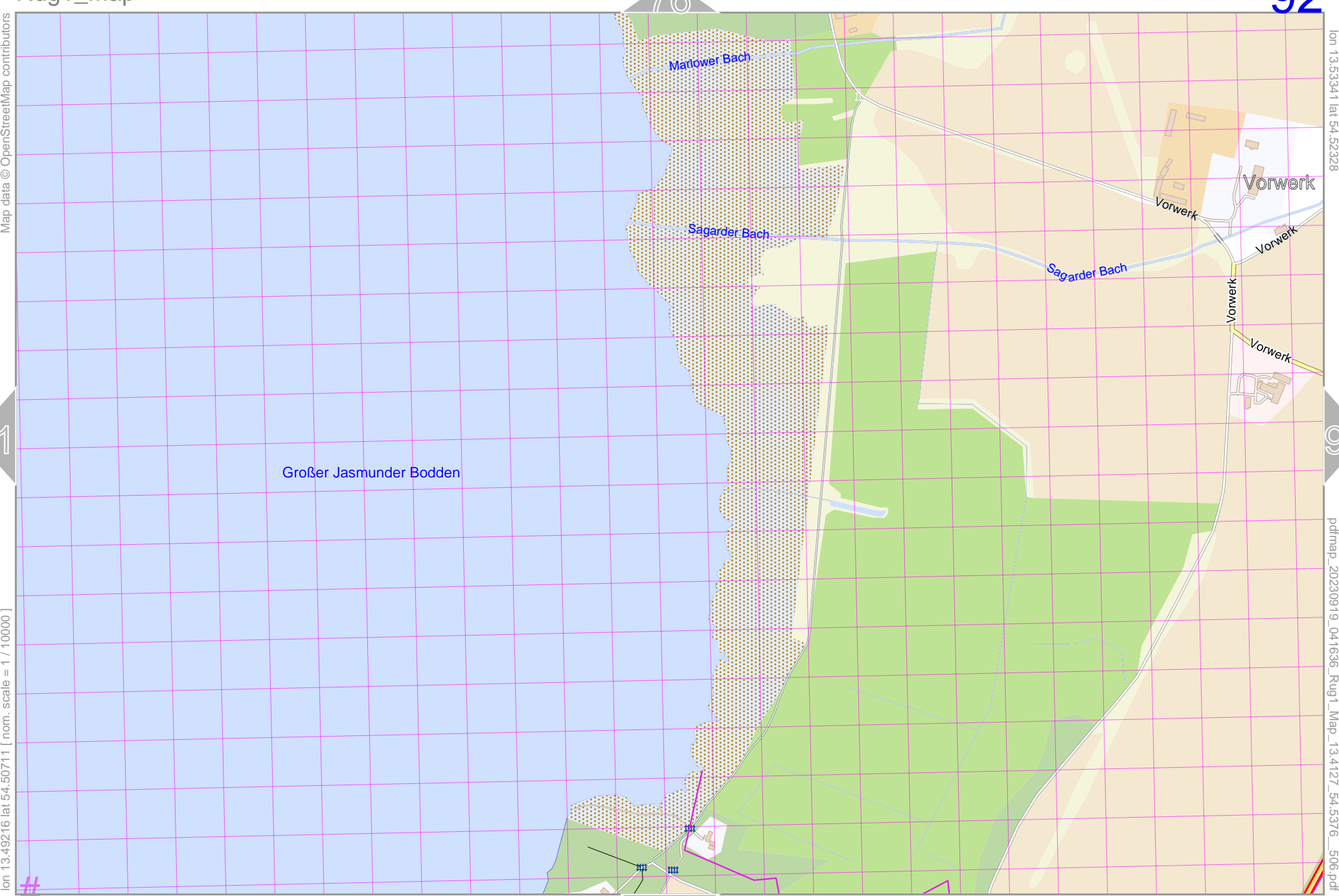
76

108

lon 13.49216 lat 54.50711 [nom. scale = 1 / 10000]

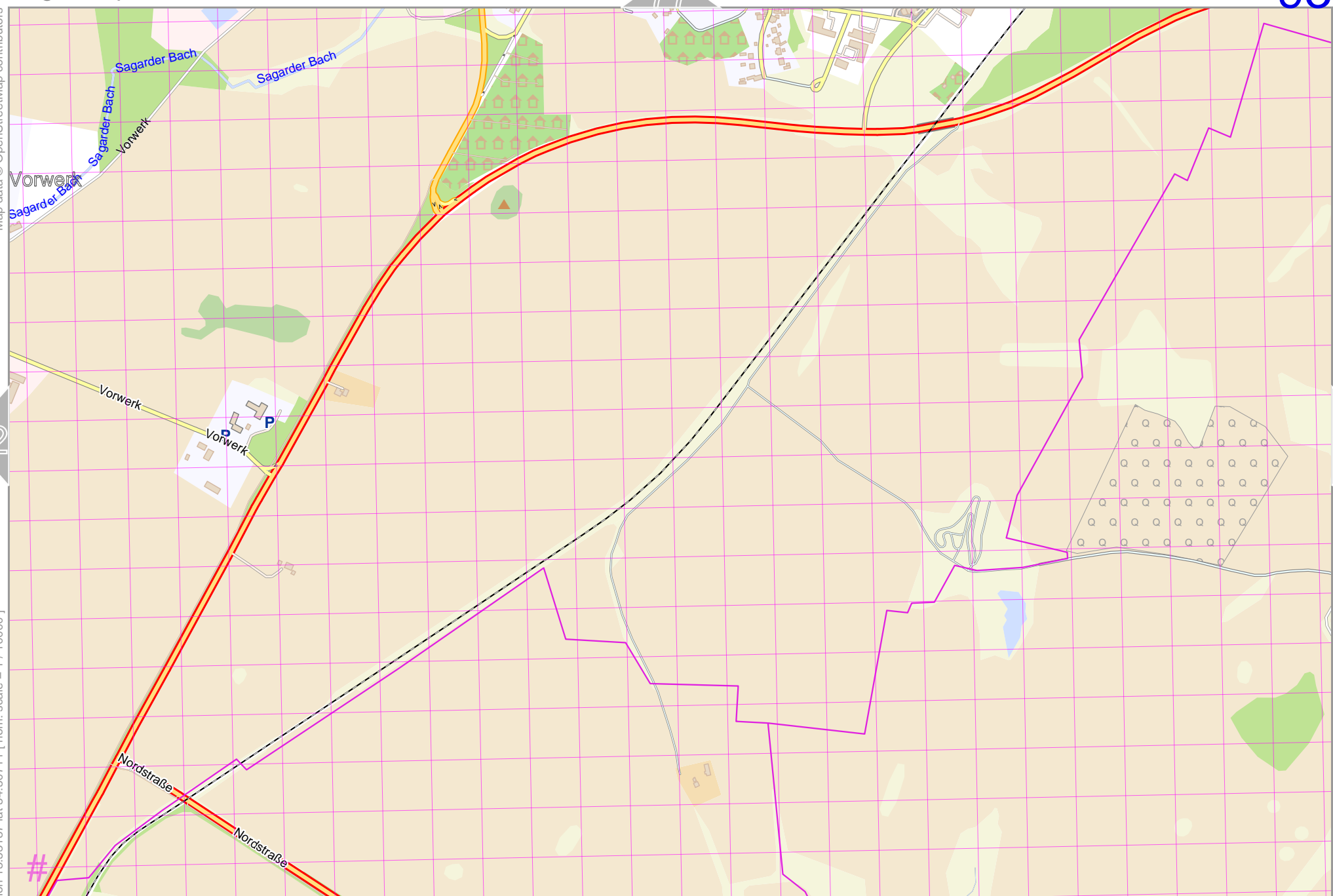
pdfmap_20230919_04:1636_Rüg1_Map_13:4:127_54:5376_506.pdf

UTM: 33 U easting 402.40 km northing 6041.00 km
UTM-Grid-width = 100m



Map data © OpenStreetMap contributors

lon 13.573121 lat 54.52328



92

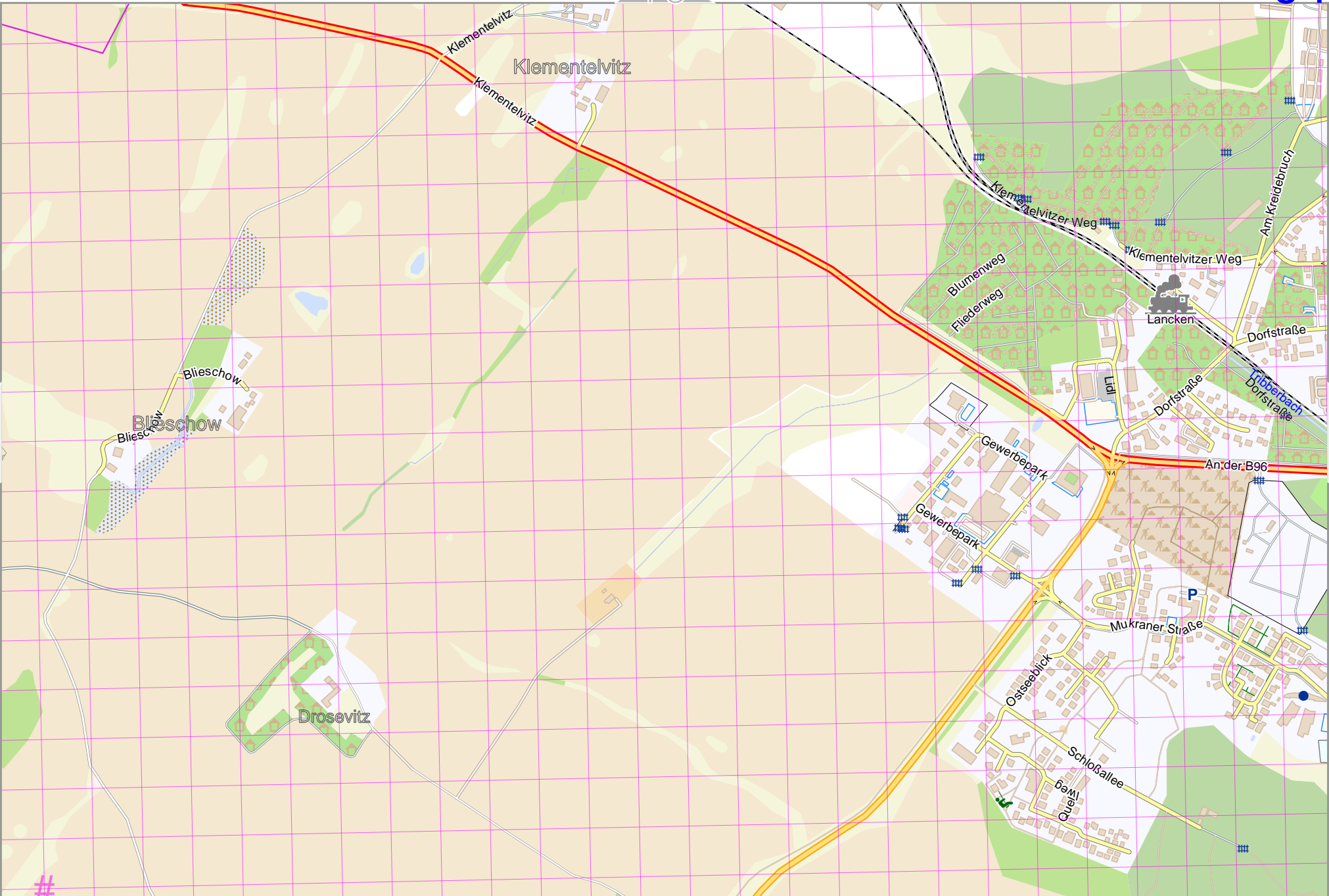
94

lon 13.53187 lat 54.50711 [nom. scale = 1 / 10000]

pdfmap_20230919_04:1636_Rüg1_Map_13:4127_54:5376_506.pdf

UTM: 33 U easting 405.00 km northing 6041.00 km
UTM-Grid-width = 100m

109



Map data © OpenStreetMap contributors

lon 13.65253 lat 54.52328

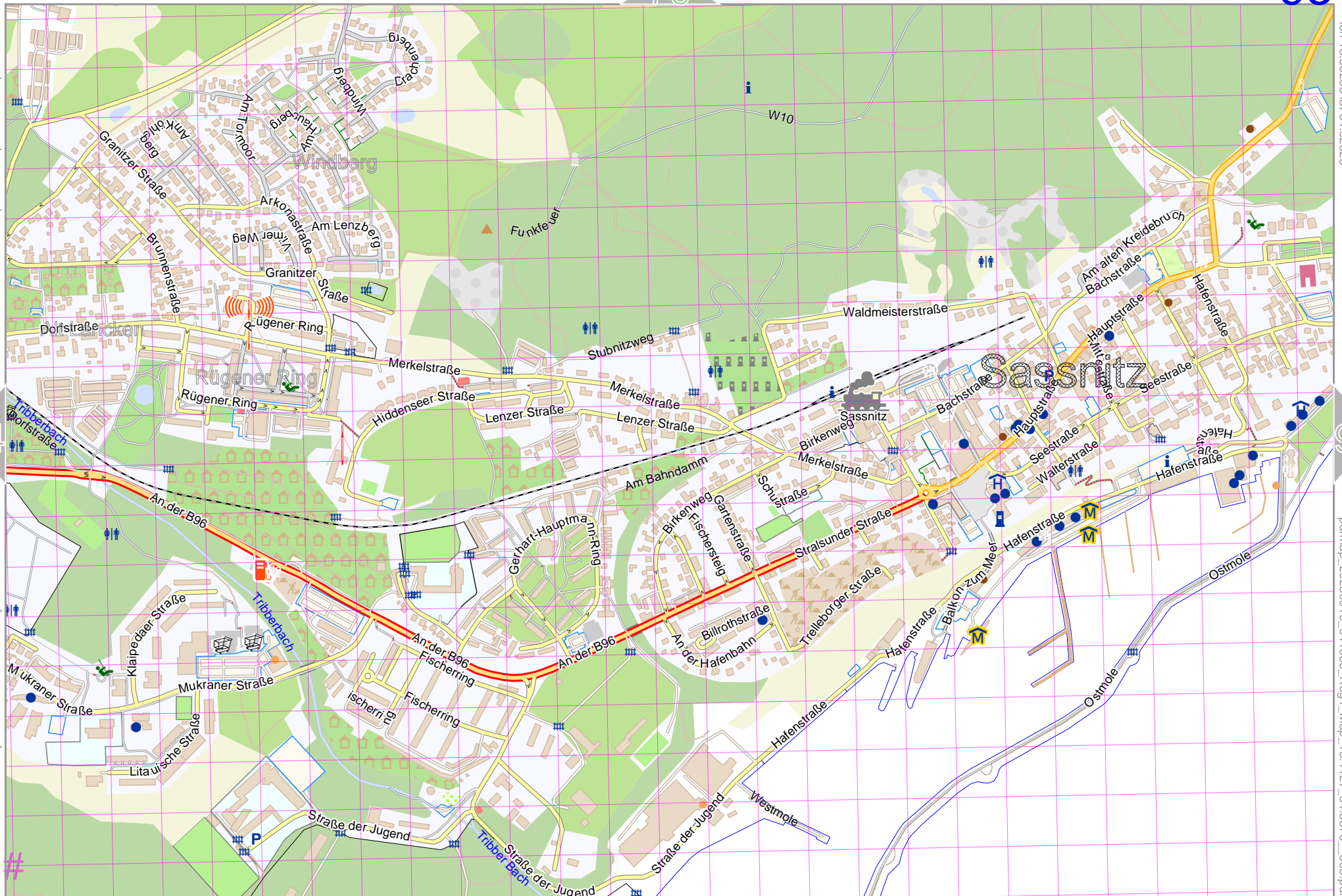
94

96

lon 13.61128 lat 54.50711 [nom. scale = 1 / 10000]

pdfmap_20230919_04:16:36_Rüg1_Map_134127_54_5376_506.pdf

UTM: 33 U easting 410.10 km northing 6040.90 km
UTM-Grid-width = 100m





Map data © OpenStreetMap contributors

lon 13.69223 lat 54.52328

95

97

lon 13.65098 lat 54.50711 [nom. scale = 1 / 10000]

pdfmap_20230919_041636_Rüg1_Map_134127_54.5376_506.pdf

UTM: 33 U easting 412.70 km northing 6040.80 km
UTM-Grid-width = 100m

112

Map data © OpenStreetMap contributors

lon 13.73194 lat 54.52328

96

lon 13.69069 lat 54.50711 [nom. scale = 1 / 10000]

pdfmap_20230919_04:1636_Rug1_Map_13:4:127_54:5376_506.pdf

#

UTM: 33 U easting 415.30 km northing 6040.80 km
UTM-Grid-width = 100m

81

113

Map data © OpenStreetMap contributors

lon 13.09512 lat 54.49184 [nom. scale = 1 / 10000]

lon 13.13637 lat 54.50801

pdfmap_20230919_04:1636_Rüg1_Map_13:4:127_54:5376_506.pdf

#

82

114

UTM: 33 U easting 376.70 km northing 6040.00 km
UTM-Grid-width = 100m

Rüg1_Map

Map data © OpenStreetMap contributors

83

99

lon 13.17607 lat 54.50801

98

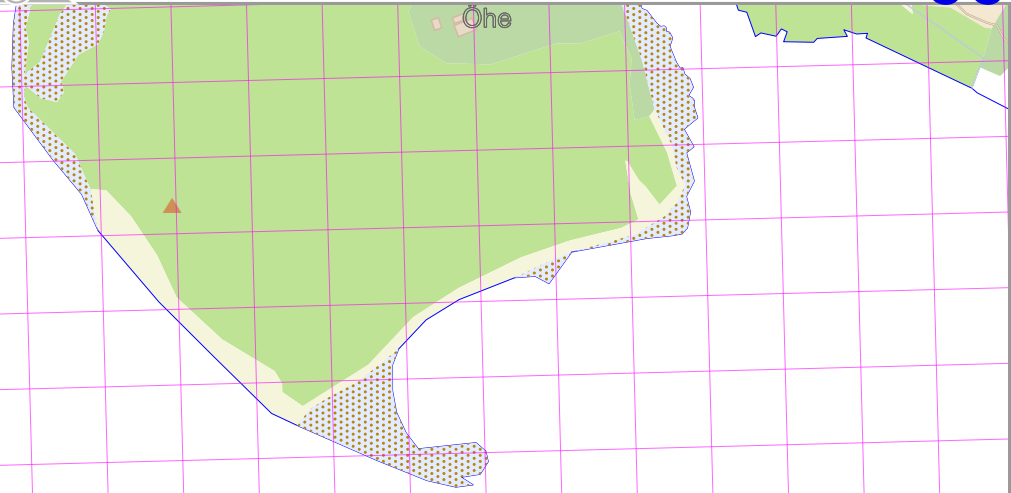
100

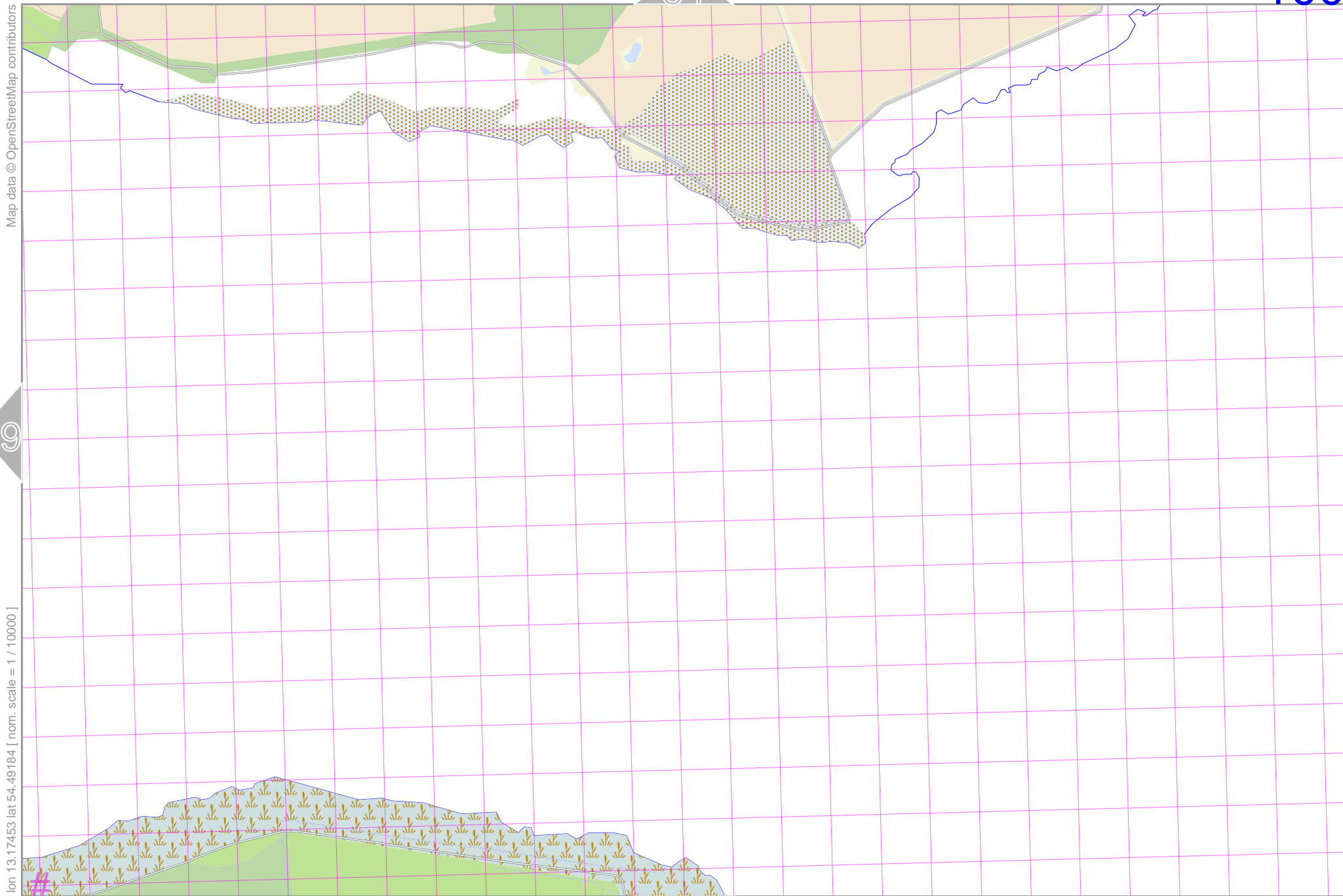
lon 13.13482 lat 54.49184 [nom. scale = 1 / 10000]

pdfmap_20230919_041636_Rüg1_Map_134127_545376_506.pdf

UTM: 33 U easting 379.20 km northing 6039.90 km
UTM-Grid-width = 100m

115





Map data © OpenStreetMap contributors

lon 13.25548 lat 54.50801

lon 13.21423 lat 54.49184 [nom. scale = 1 / 10000]

pdfmap_20230919_04:1636_Rüg1_Map_13:4:127_54:5376_506.pdf

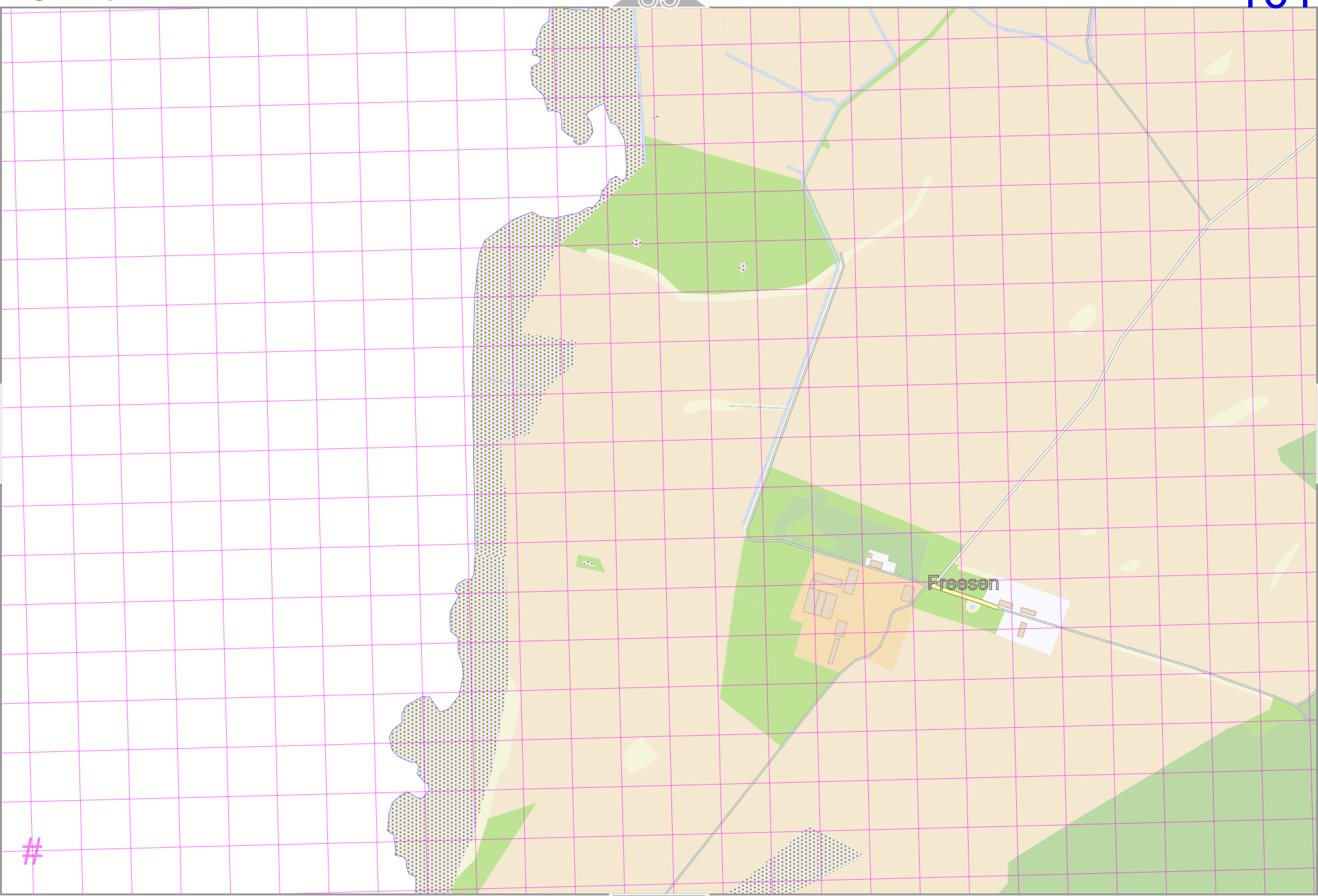
#

UTM: 33 U easting 384.40 km northing 6039.80 km
UTM-Grid-width = 100m

85

102

117



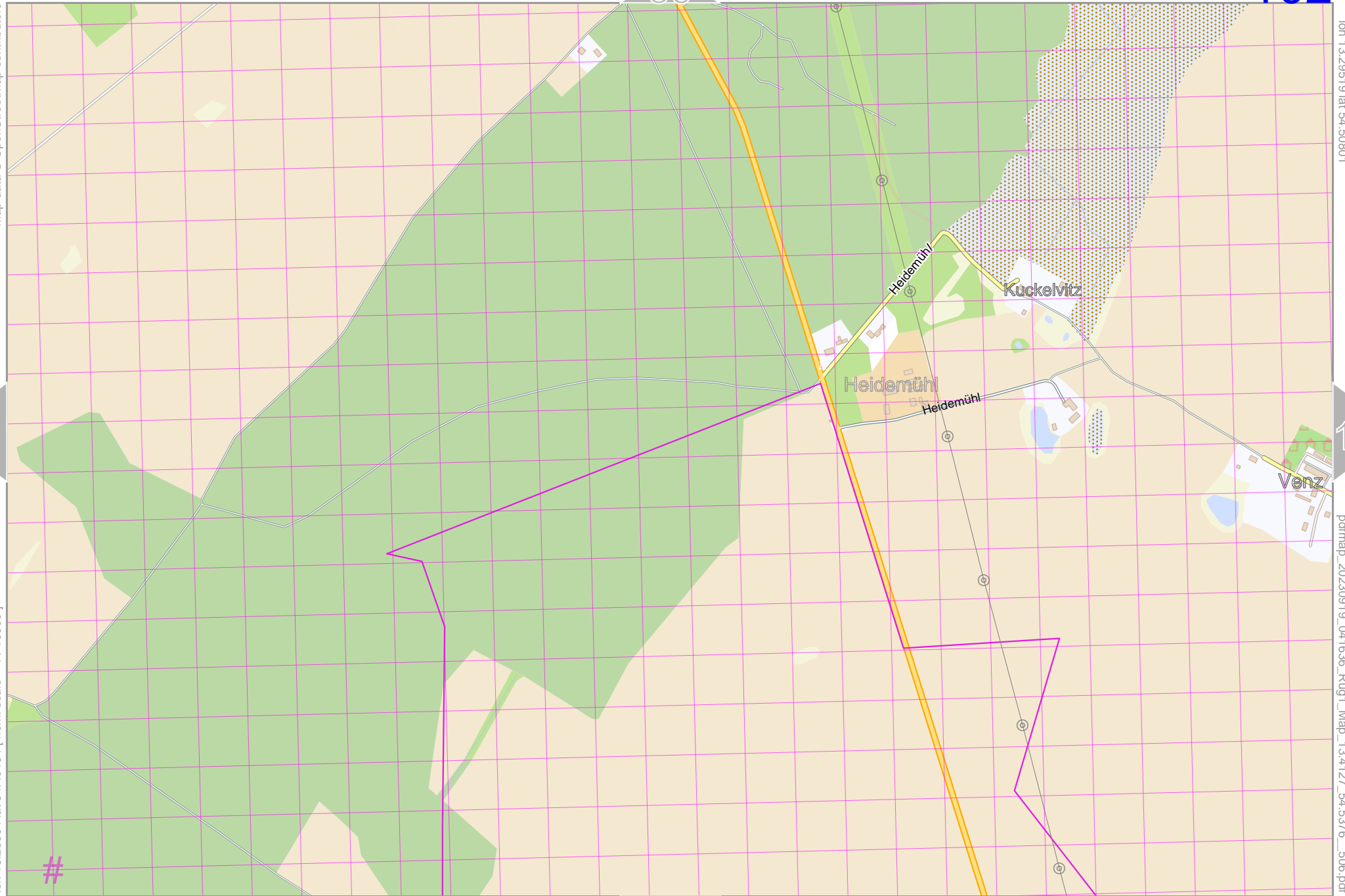
Map data © OpenStreetMap contributors

lon 13.29519 lat 54.50801

lon 13.25394 lat 54.49184 [nom. scale = 1 / 10000]

pdfmap_20230919_04:1636_Rüg1_Map_13:4:127_54:5376_506.pdf

UTM: 33 U easting 387.00 km northing 6039.70 km
UTM-Grid-width = 100m



Map data © OpenStreetMap contributors

lon 13.33489 lat 54.50801

lon 13.29364 lat 54.49184 [nom. scale = 1 / 10000]

pdfmap_20230919_04:1636_Rüg1_Map_134127_54_5376_506.pdf

87

104

119

102

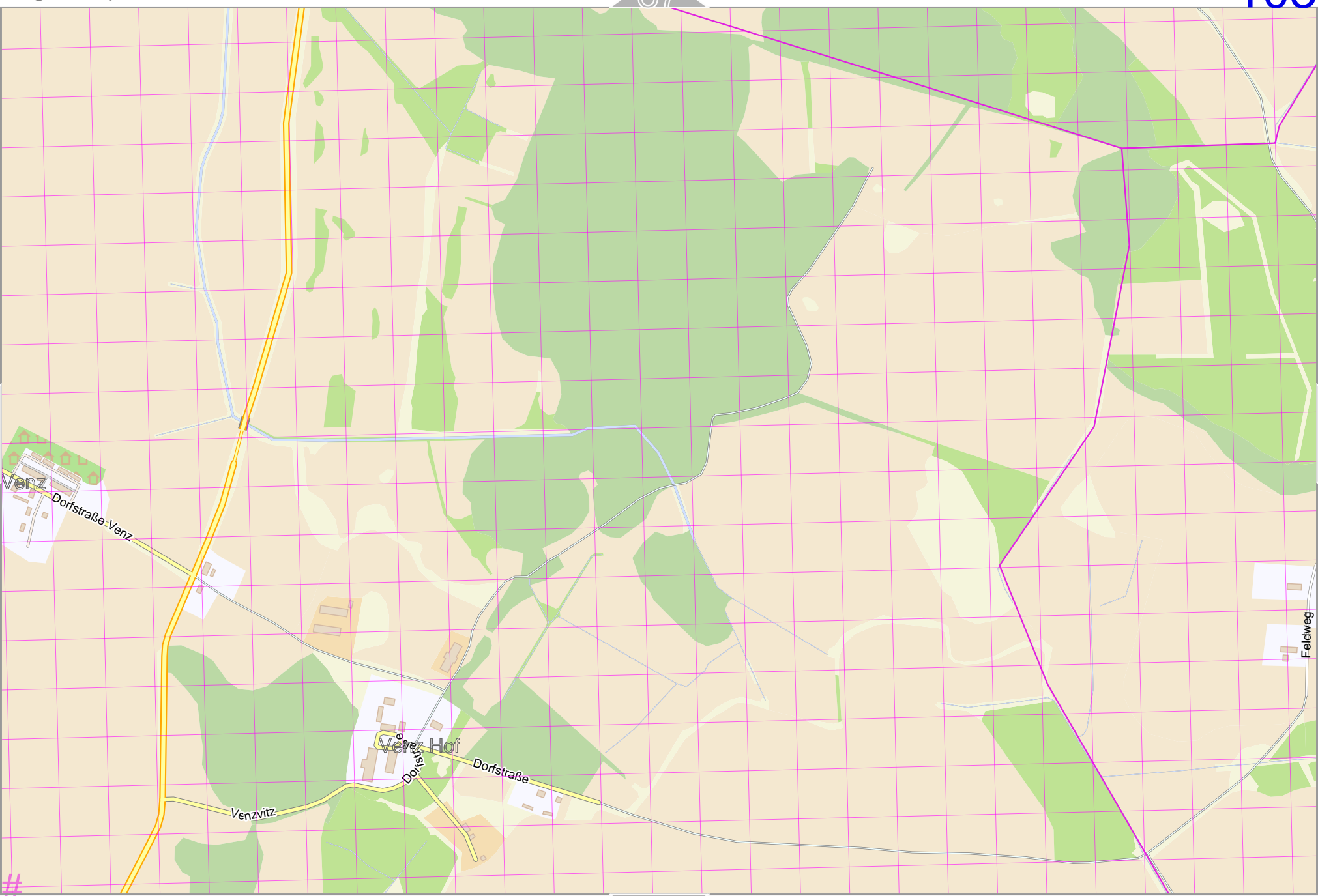
Venz Dorfstraße-Venz

Venz Hof Dorfstraße

Venzvitz

Feldweg

UTM: 33 U easting 389.50 km northing 6039.60 km UTM-Grid-width = 100m



Map data © OpenStreetMap contributors

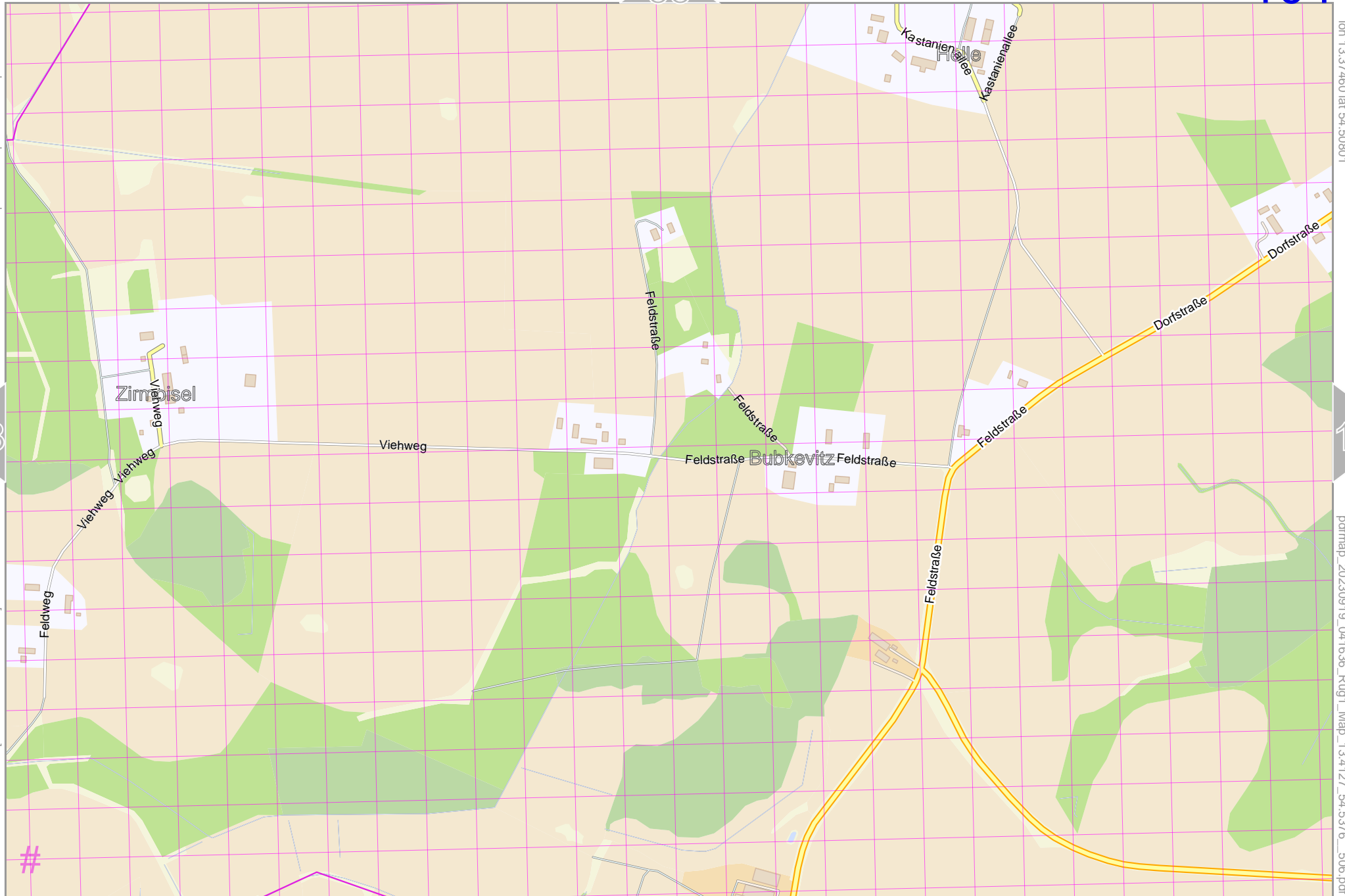
lon 13.37460 lat 54.50801

lon 13.33335 lat 54.49184 [nom. scale = 1 / 10000]

pdfmap_20230919_04:1636_Rüg1_Map_13:4:127_54:5376_506.pdf

UTM: 33 U easting 392.10 km northing 6039.60 km

UTM-Grid-width = 100m



103

105

88

120

#

Map data © OpenStreetMap contributors

lon 13.41430 lat 54.50801

89

106

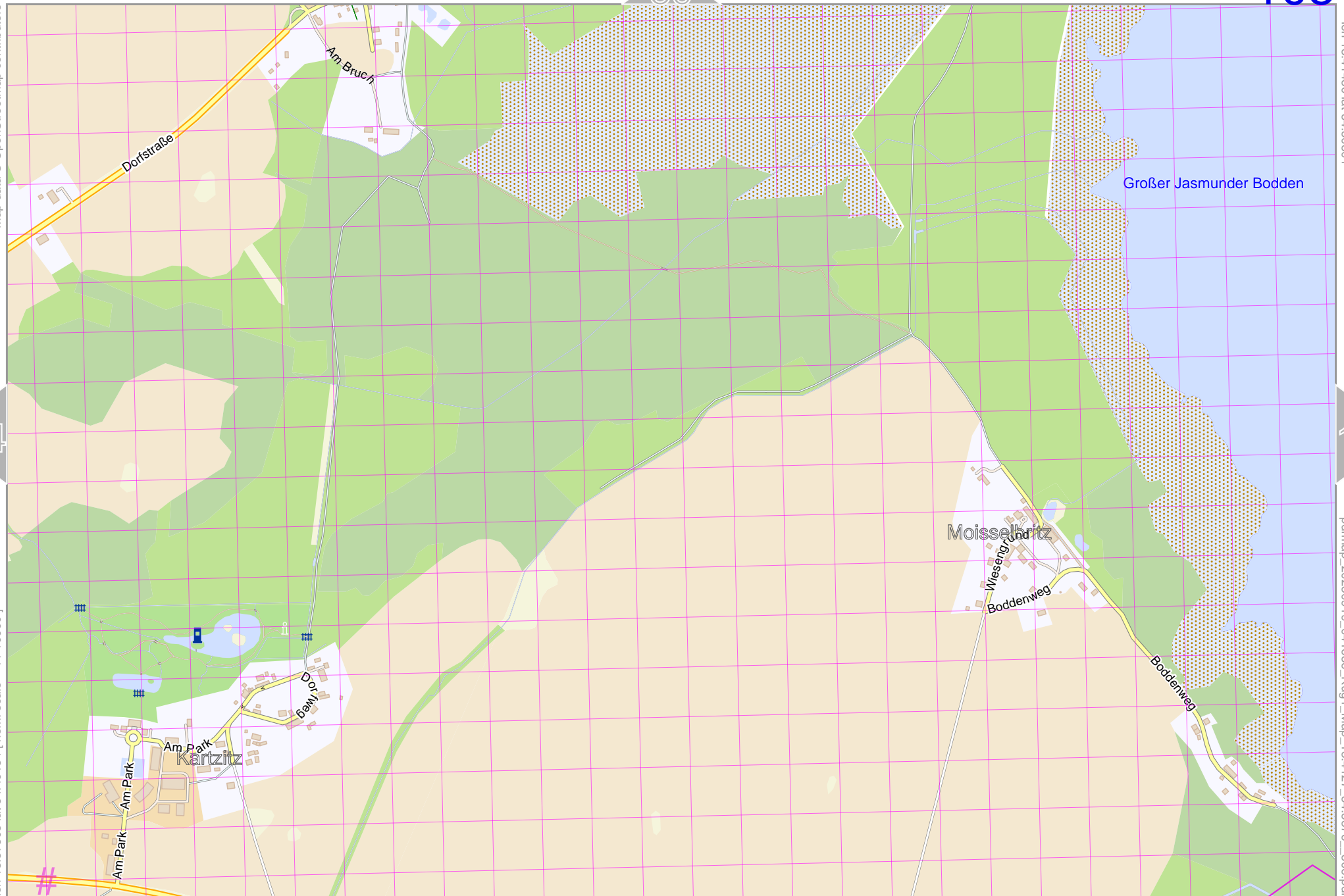
104

lon 13.37305 lat 54.49184 [nom. scale = 1 / 10000]

pdfmap_20230919_041636_Rüg1_Map_13.4127_54.5376_506.pdf

121

UTM: 33 U easting 394.70 km northing 6039.50 km
UTM-Grid-width = 100m



Map data © OpenStreetMap contributors

lon 13.45400 lat 54.50801

105

107

Großer Jasmunder Bodden

lon 13.41276 lat 54.49184 [nom. scale = 1 / 10000]

pdfmap_20230919_041636_Rüg1_Map_13.4127_54.5376_506.pdf

UTM: 33 U easting 397.20 km northing 6039.50 km
UTM-Grid-width = 100m

91

107

Map data © OpenStreetMap contributors

lon 13.49371 lat 54.50801

106

Großer Jasmunder Bodden

108

lon 13.45246 lat 54.49184 [nom. scale = 1 / 10000]

pdfmap_20230919_04:1636_Rüg1_Map_13:4:127_54:5376_506.pdf

#

123

UTM: 33 U easting 399.80 km northing 6039.40 km
UTM-Grid-width = 100m

Map data © OpenStreetMap contributors

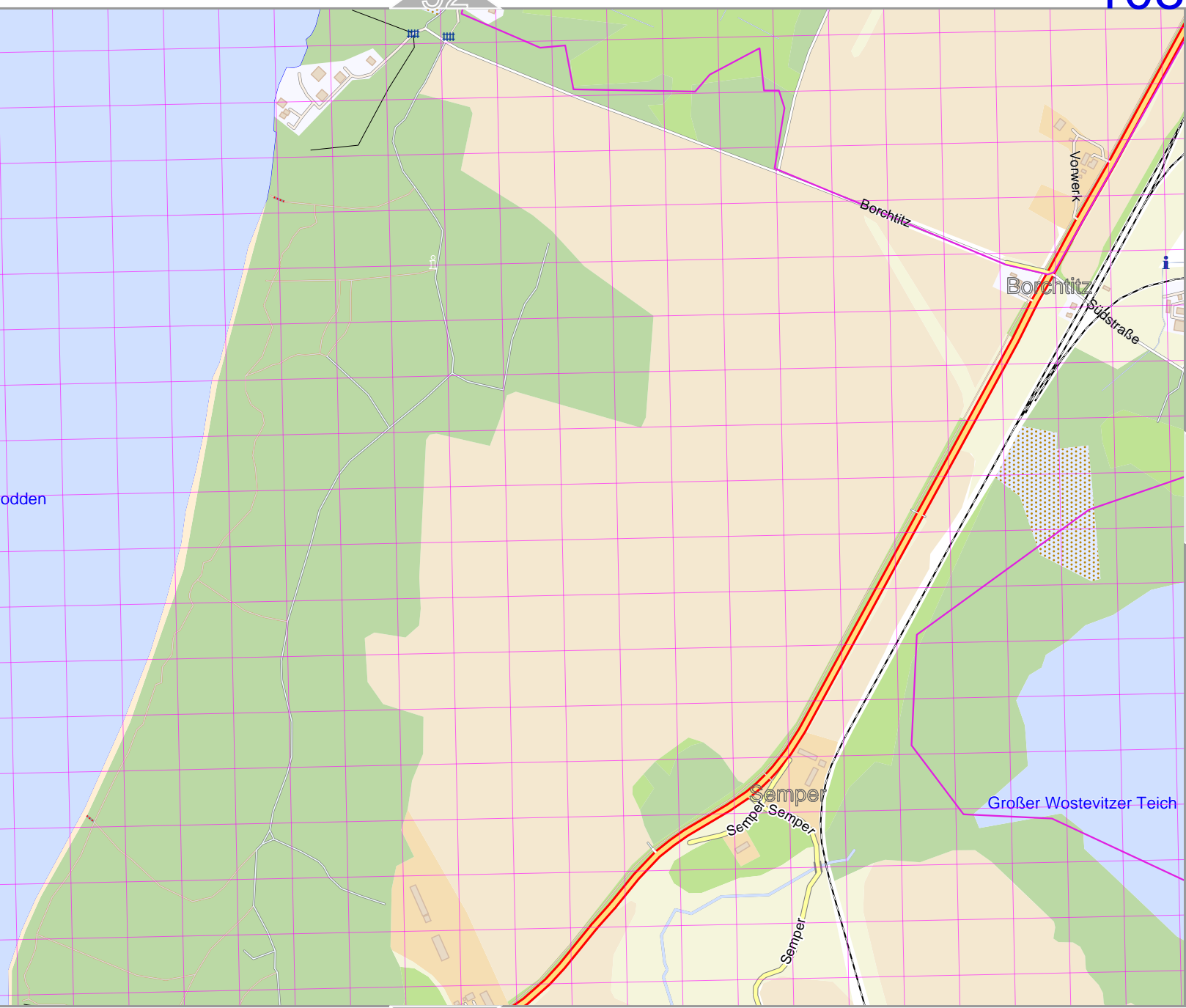
lon 13.49216 lat 54.49184 [nom. scale = 1 / 10000]

UTM: 33 U easting 402.40 km northing 6039.30 km
UTM-Grid-width = 100m

107

109

124



lon 13.53341 lat 54.50801

pdfmap_20230919_041636_Rüg1_Map_134127_54.5376_506.pdf

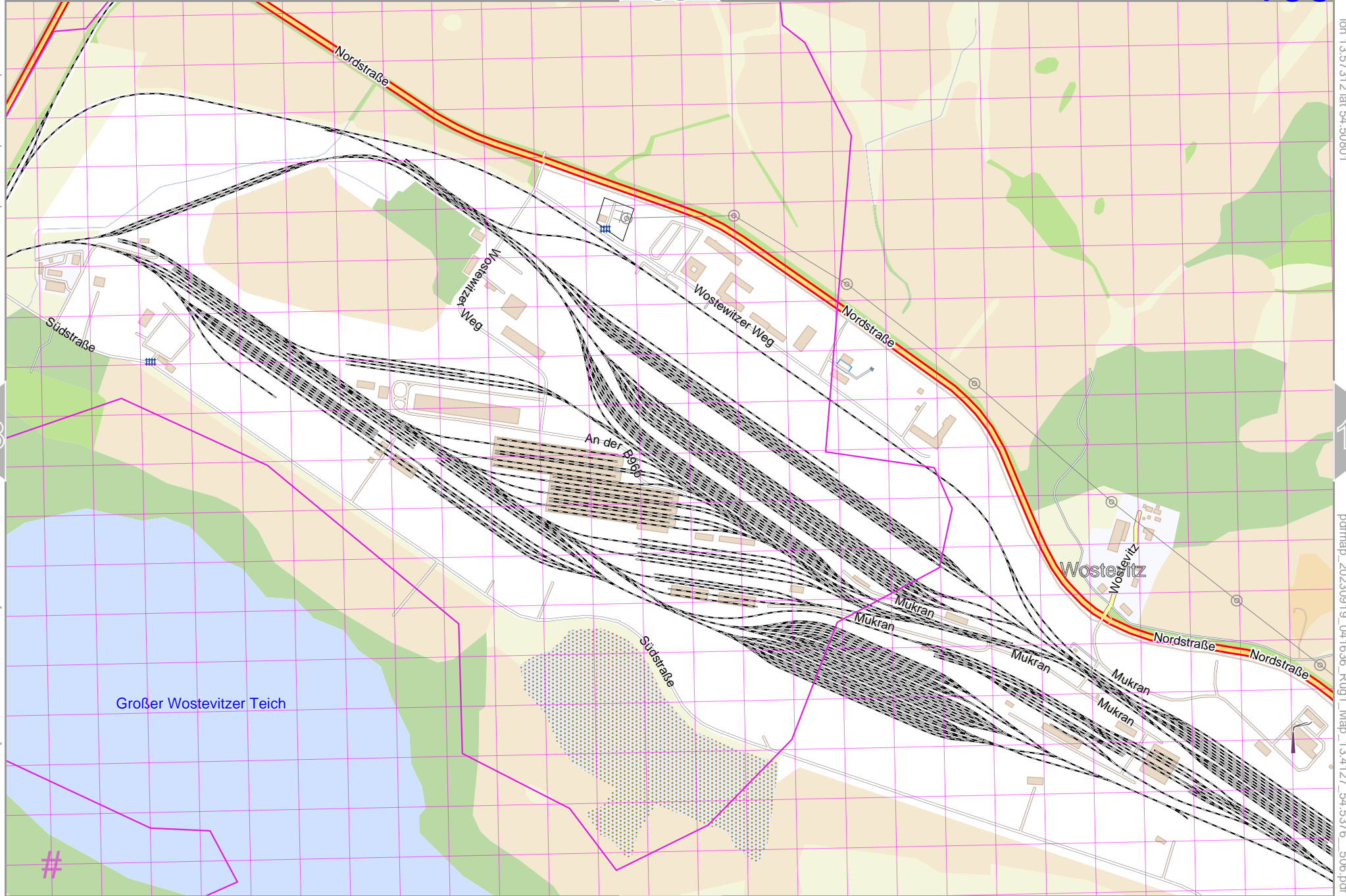
Map data © OpenStreetMap contributors

lon 13.57312 lat 54.50801

lon 13.53187 lat 54.49184 [nom. scale = 1 / 10000]

pdfmap_20230919_04:16:36_Rüg1_Map_13.4.127_54.5376_506.pdf

UTM: 33 U easting 405.00 km northing 6039.30 km
UTM-Grid-width = 100m



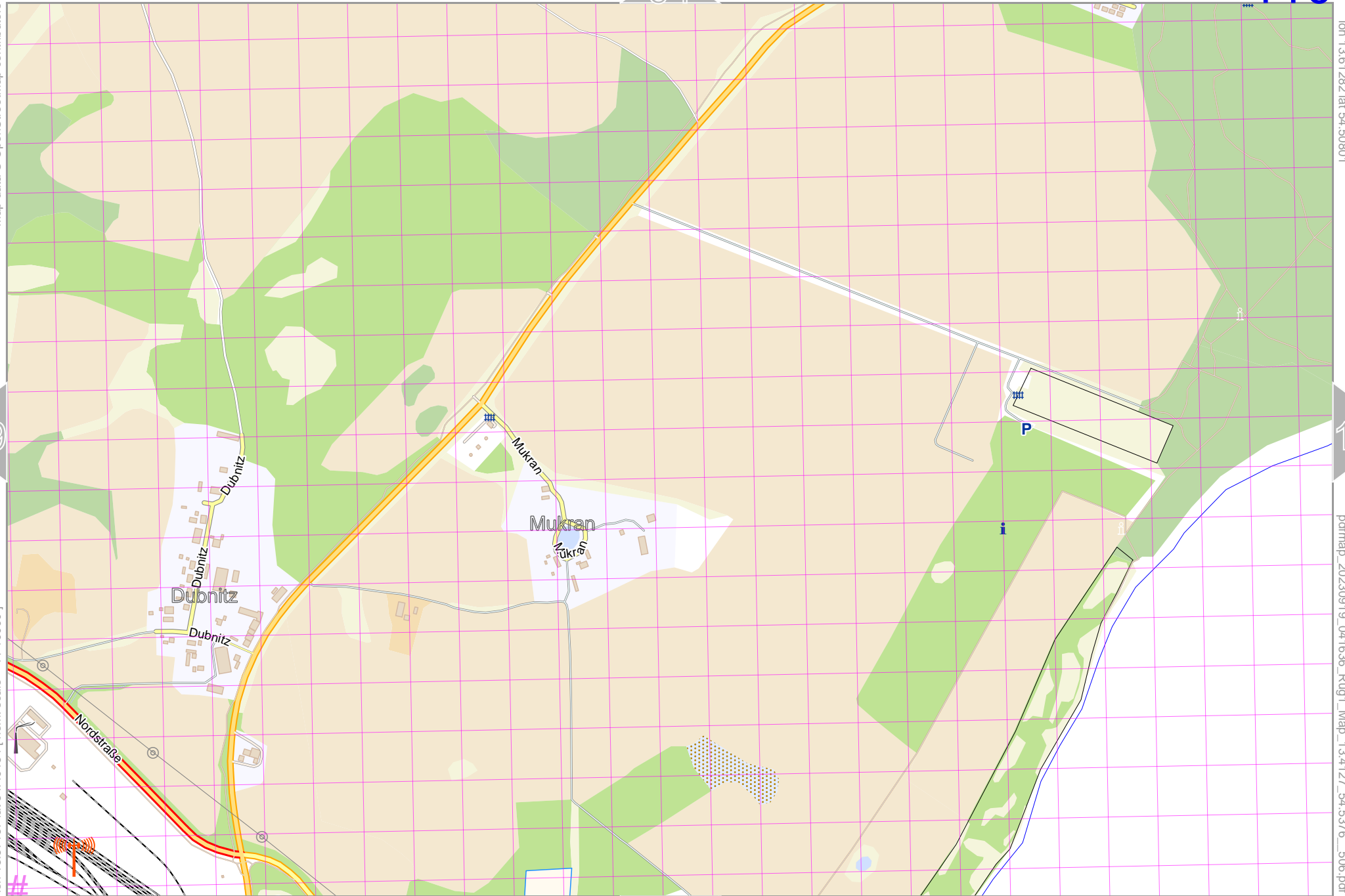
Map data © OpenStreetMap contributors

lon 13.61282 lat 54.50801

lon 13.57157 lat 54.49184 [nom. scale = 1 / 10000]

pdfmap_20230919_04:1636_Rüg1_Map_13.4127_54.5376_506.pdf

UTM: 33 U easting 407.50 km northing 6039.20 km
UTM-Grid-width = 100m

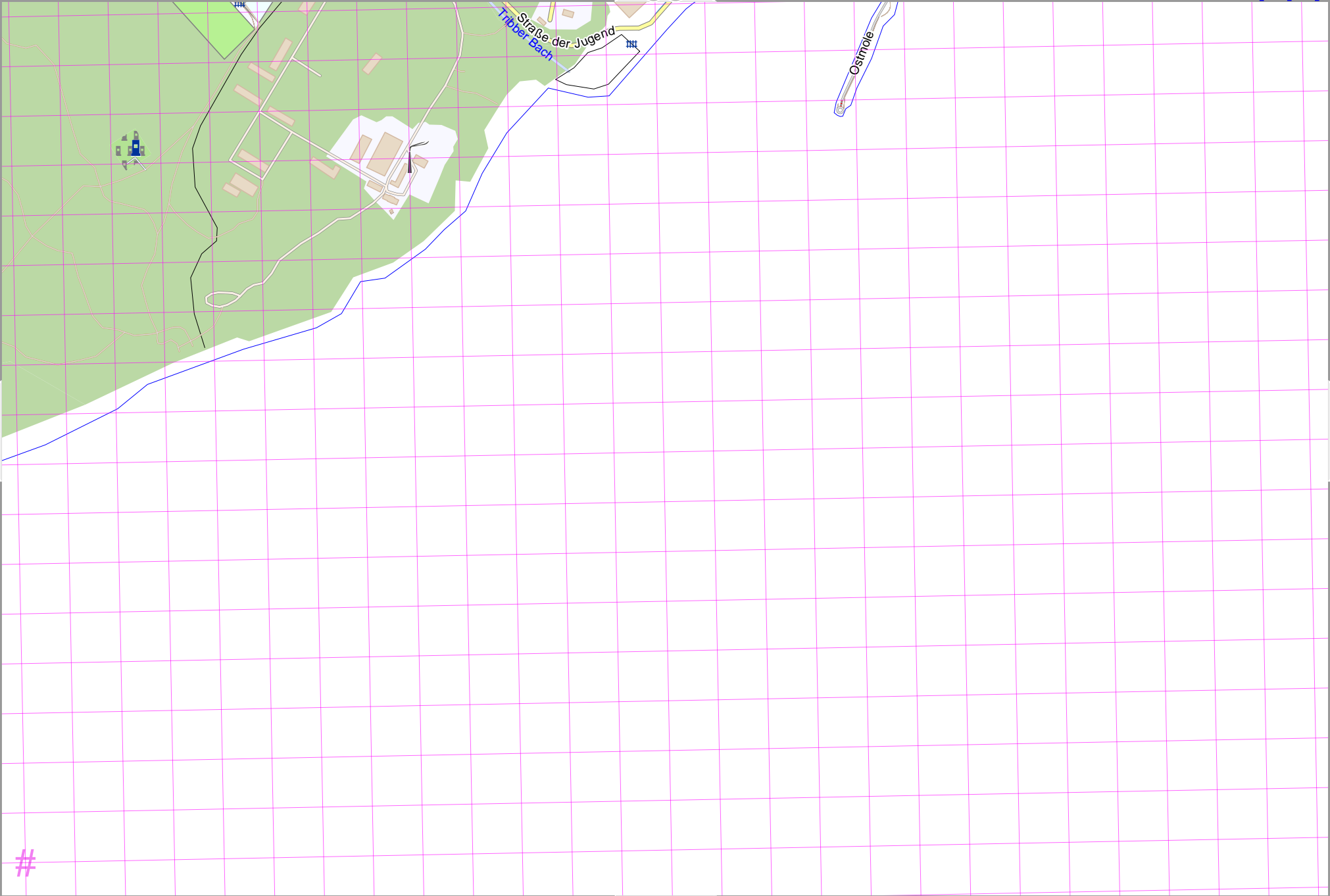


Rüg1_Map

111

Map data © OpenStreetMap contributors

lon 13.61128 lat 54.49184 [nom. scale = 1 / 10000]



lon 13.65253 lat 54.50801

pdfmap_20230919_04:1636_Rüg1_Map_13:4:127_54:5376_506.pdf

#

UTM: 33 U easting 410.10 km northing 6039.20 km
UTM-Grid-width = 100m

127

Map data © OpenStreetMap contributors

lon 13.69223 lat 54.50801

lon 13.65098 lat 54.49184 [nom. scale = 1 / 10000]

pdfmap_20230919_041636_Rüg1_Map_13.4127_54.5376_506.pdf

111

113

#

128

UTM: 33 U easting 412.70 km northing 6039.10 km
UTM-Grid-width = 100m

Map data © OpenStreetMap contributors

lon 13.73194 lat 54.50801

112

lon 13.69069 lat 54.49184 [nom. scale = 1 / 10000]

pdfmap_20230919_04:1636_Rüg1_Map_13:4:127_54:5376_506.pdf

UTM: 33 U easting 415.20 km northing 6039.10 km
UTM-Grid-width = 100m

129

Map data © OpenStreetMap contributors

lon 13.13637 lat 54.49273

lon 13.09512 lat 54.47656 [nom. scale = 1 / 10000]

115

pdfmap_20230919_04:16:36_Rüg1_Map_13:4:127_54:53:76_506.pdf

#

UTM: 33 U easting 376.60 km northing 6038.30 km
UTM-Grid-width = 100m

Map data © OpenStreetMap contributors

lon 13.13482 lat 54.47656 [nom. scale = 1 / 10000]

#

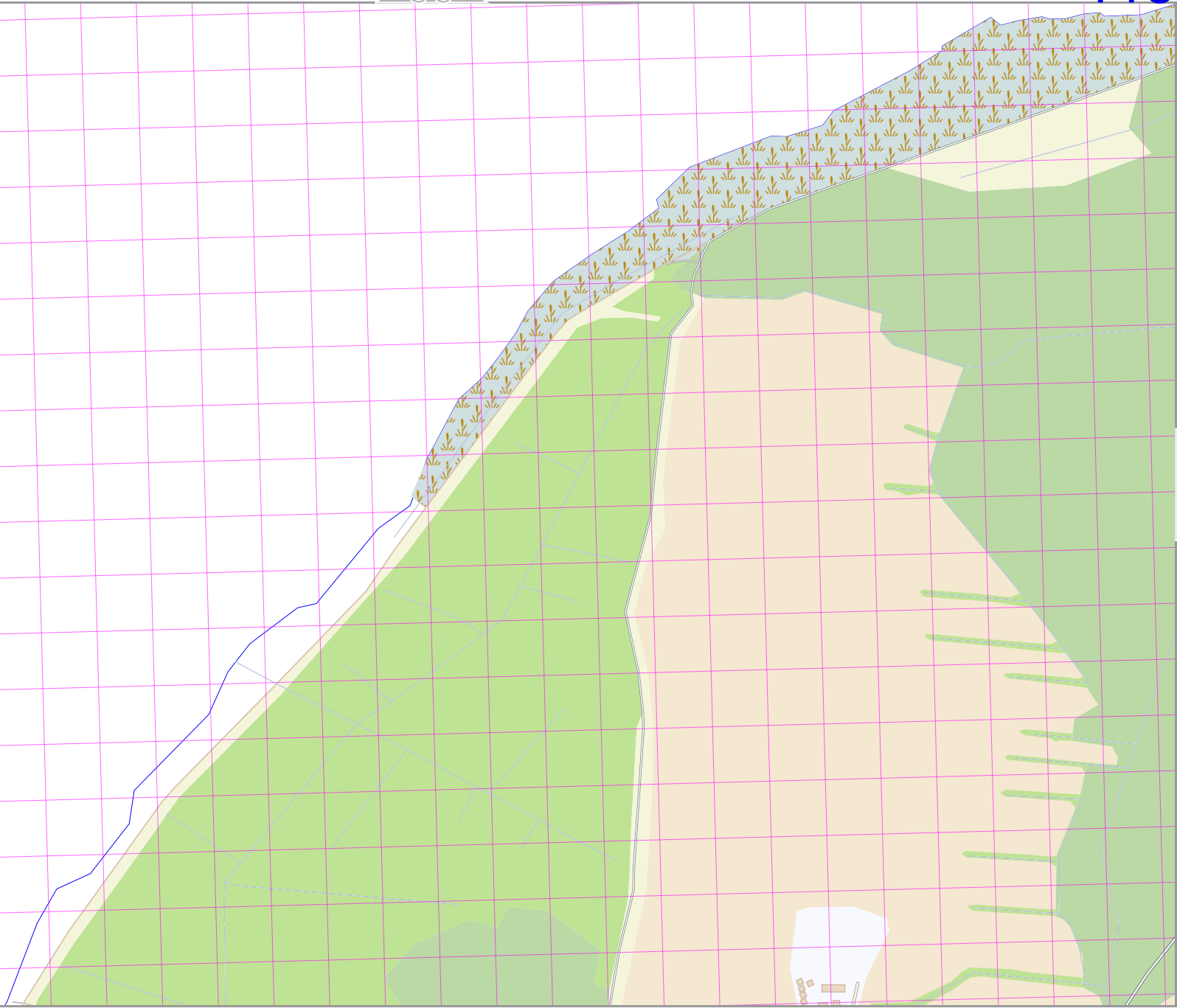
UTM: 33 U easting 379.20 km northing 6038.20 km
UTM-Grid-width = 100m

lon 13.17607 lat 54.49273

pdfmap_20230919_041636_Rüg1_Map_134127_54.5376_506.pdf

114

116



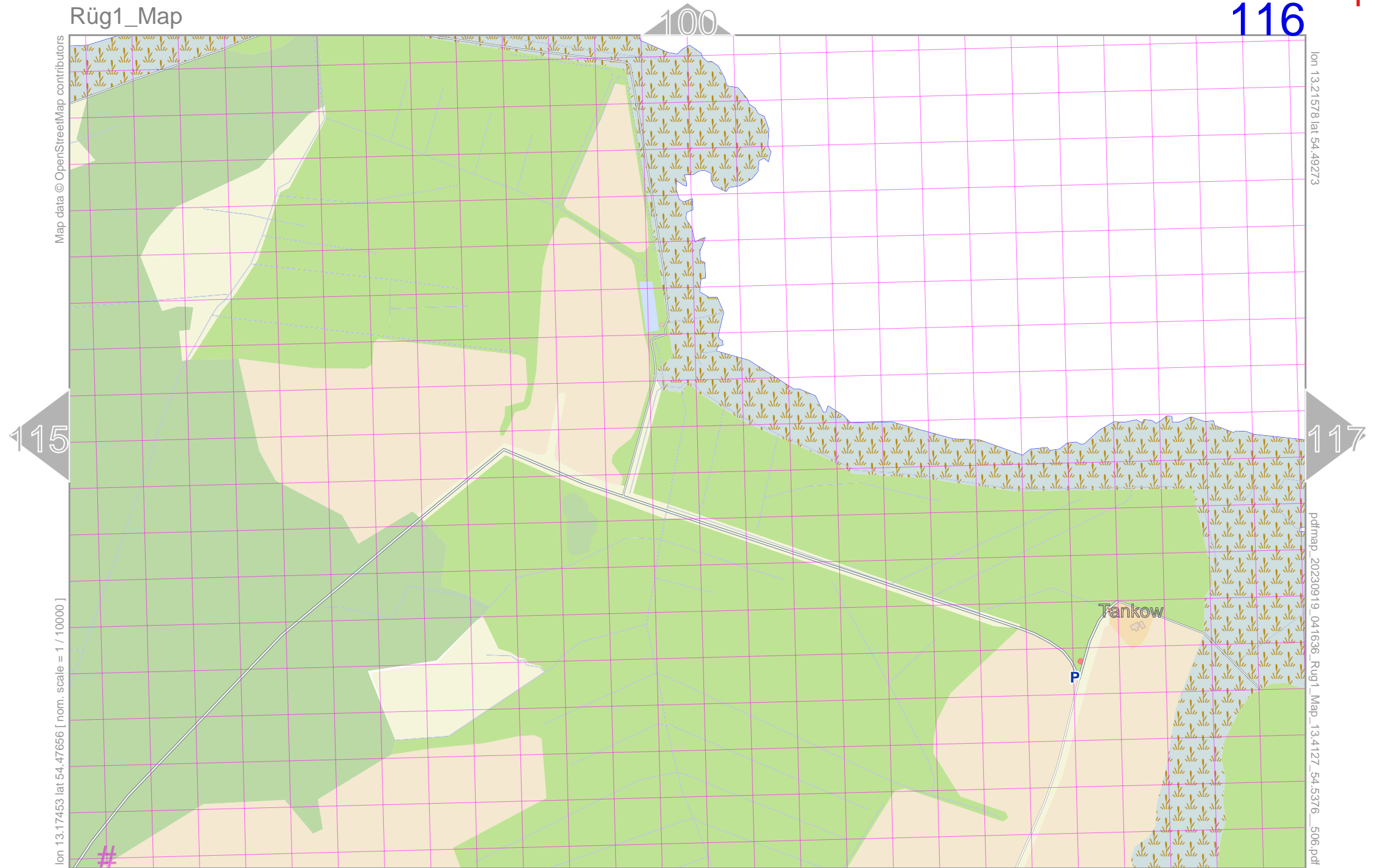
Map data © OpenStreetMap contributors

lon 13.21578 lat 54.49273

lon 13.17453 lat 54.47656 [nom. scale = 1 / 10000]

pdfmap_20230919_041636_Rüg1_Map_134127_54_5376_506.pdf

UTM: 33 U easting 381.80 km northing 6038.10 km
UTM-Grid-width = 100m



Map data © OpenStreetMap contributors

lon 13.25548 lat 54.49273

lon 13.21423 lat 54.47656 [nom. scale = 1 / 10000]

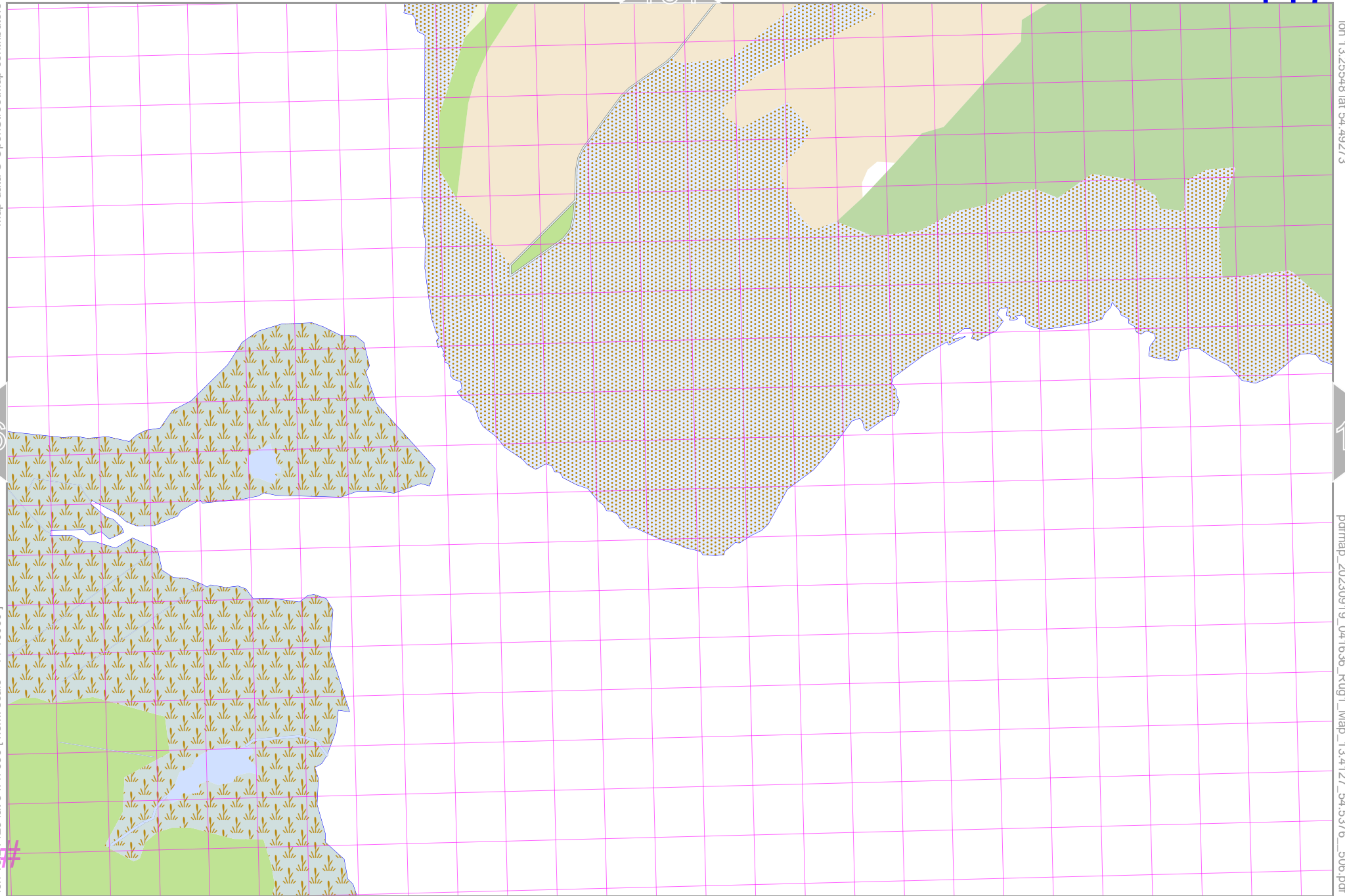
pdfmap_20230919_041636_Rüg1_Map_134127_54.5376_506.pdf

101

116

118

UTM: 33 U easting 384.30 km northing 6038.10 km
UTM-Grid-width = 100m



Map data © OpenStreetMap contributors

lon 13.29519 lat 54.49273

lon 13.25394 lat 54.47656 [nom. scale = 1 / 10000]

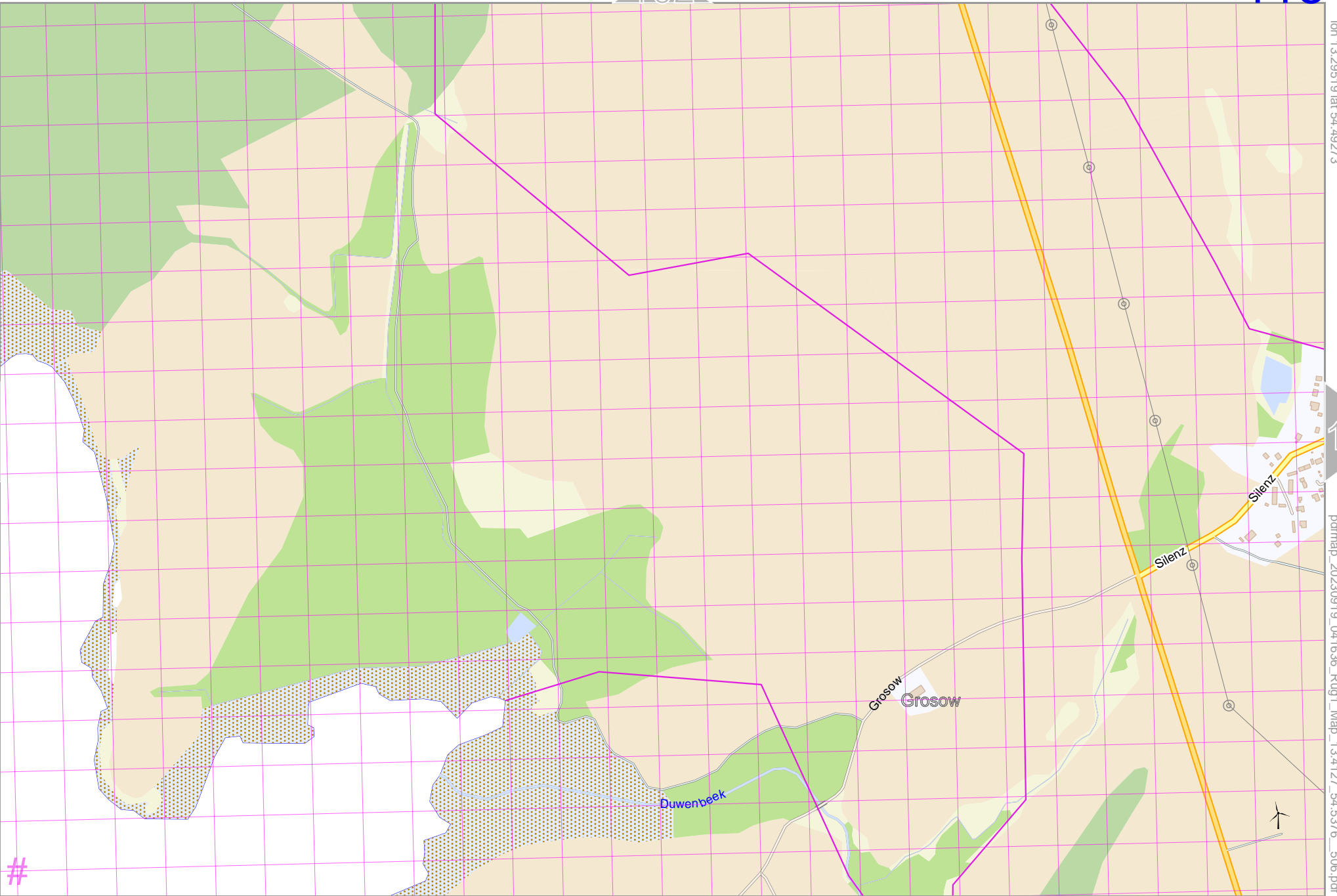
pdfmap_20230919_041636_Rüg1_Map_134127_54_5376_506.pdf

#

UTM: 33 U easting 386.90 km northing 6038.00 km
UTM-Grid-width = 100m

117

119



Map data © OpenStreetMap contributors

lon 13.33489 lat 54.49273

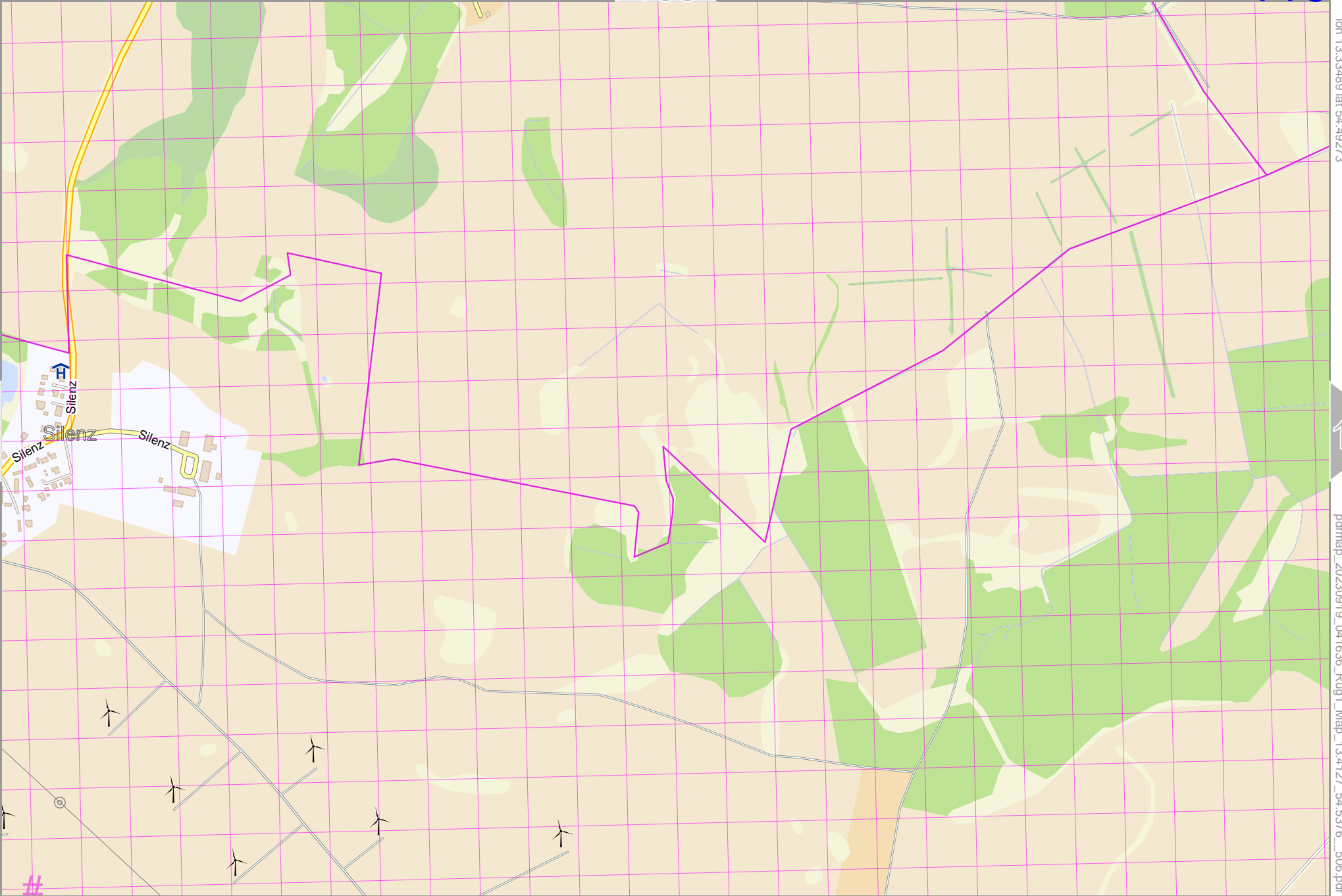
118

120

lon 13.29364 lat 54.47656 [nom. scale = 1 / 10000]

pdfmap_20230919_04:1636_Rüg1_Map_13:4:127_54:5376_506.pdf

UTM: 33 U easting 389.50 km northing 6037.90 km
UTM-Grid-width = 100m



Map data © OpenStreetMap contributors

lon 13.37460 lat 54.49273

lon 13.33335 lat 54.47656 [nom. scale = 1 / 10000]

pdfmap_20230919_041636_Rüg1_Map_134127_54_5376_506.pdf

104

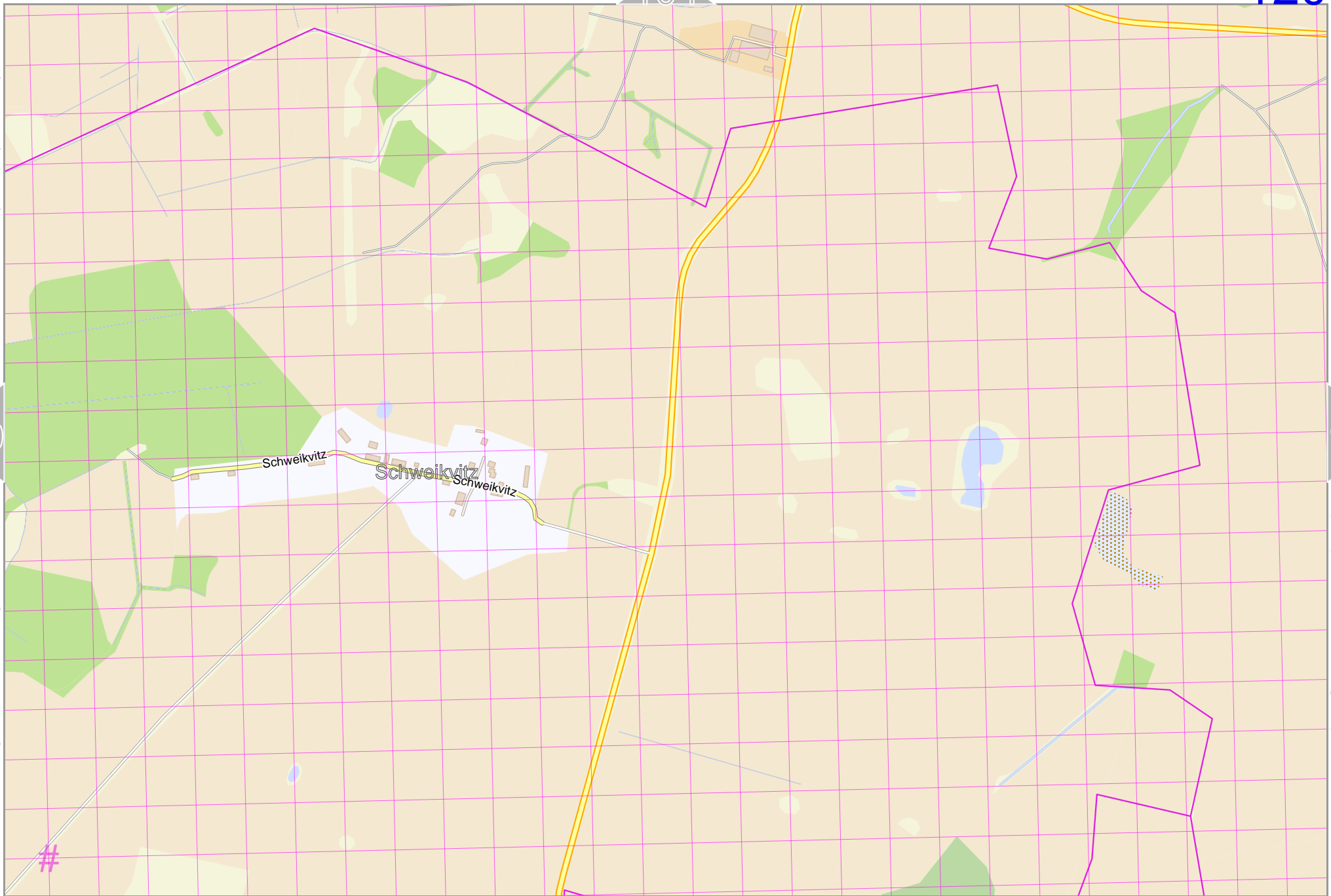
119

121

Schweikvitz Schweikvitz Schweikvitz

#

UTM: 33 U easting 392.10 km northing 6037.90 km
UTM-Grid-width = 100m



Map data © OpenStreetMap contributors

lon 13.41430 lat 54.49273

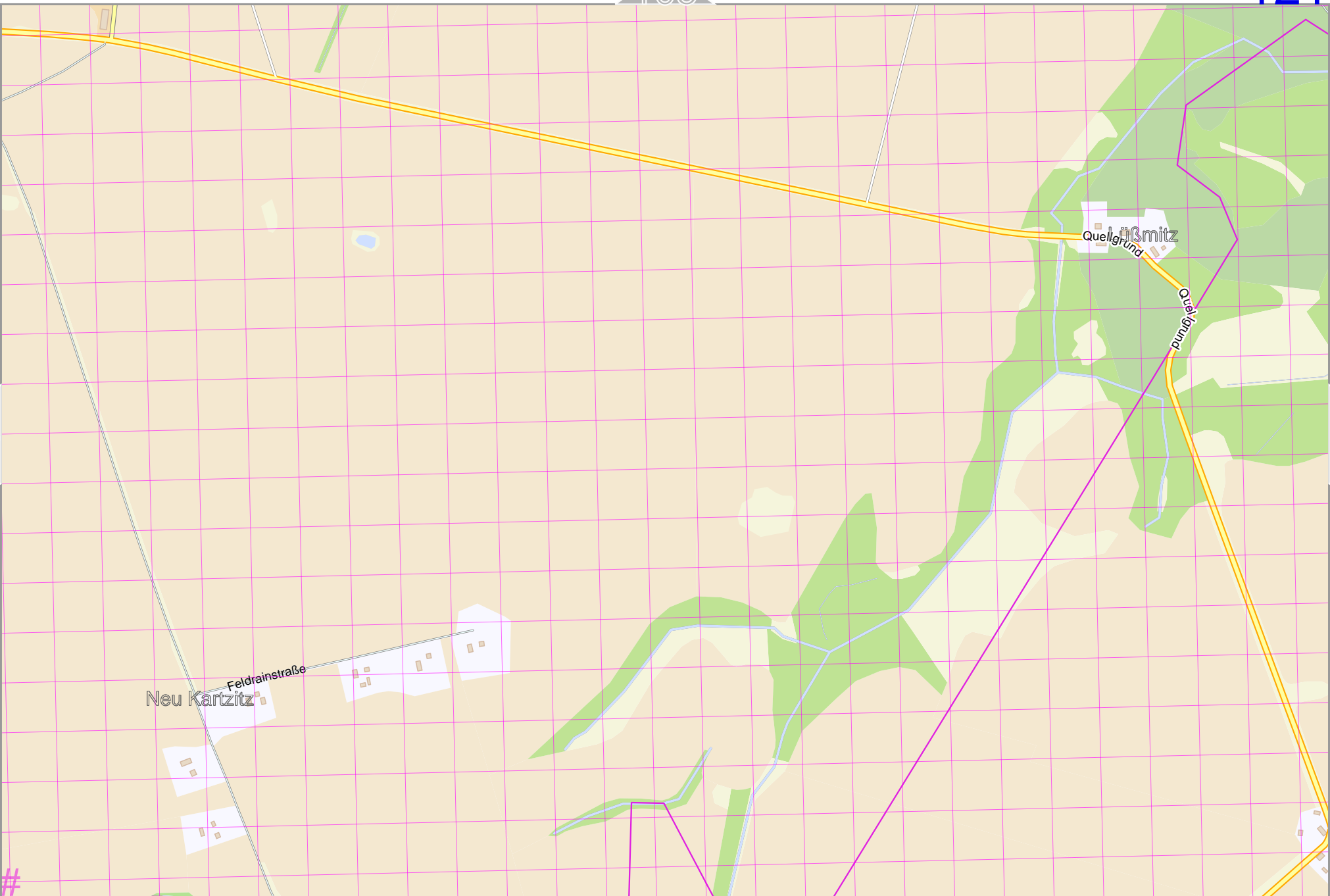
lon 13.37305 lat 54.47656 [nom. scale = 1 / 10000]

pdfmap_20230919_041636_Rüg1_Map_13.4127_54.5376_506.pdf

Feldrainstraße
Neu Kartzitz

Quellgrund
Lüßnitz

Quellgrund



Map data © OpenStreetMap contributors

lon 13.45400 lat 54.49273

121

123

lon 13.41276 lat 54.47656 [nom. scale = 1 / 10000]

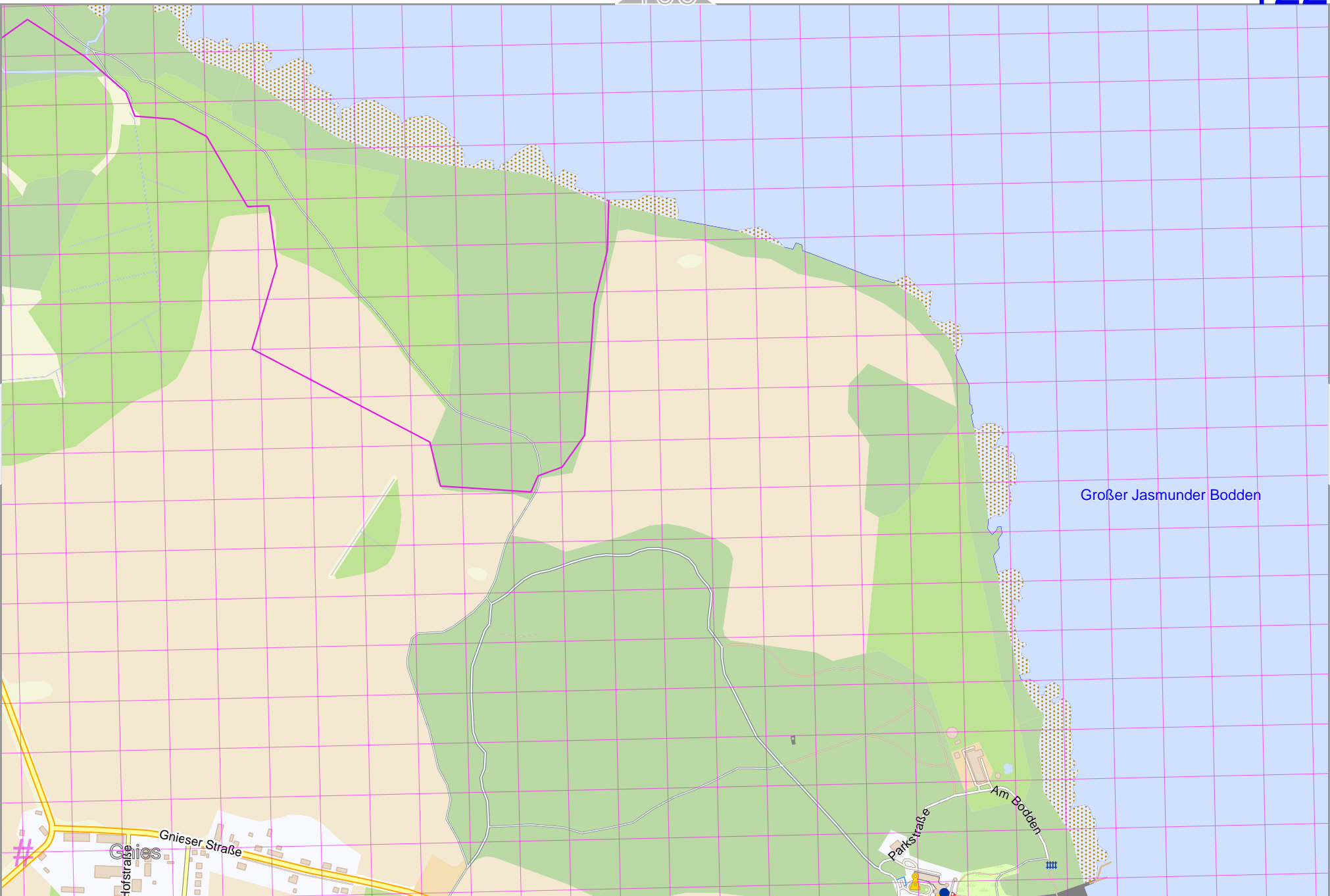
pdfmap_20230919_041636_Rüg1_Map_13.4127_54.5376_506.pdf

Großer Jasmunder Bodden

Hofstraße
Gnieser Straße

Parkstraße
Am Bodden

UTM: 33 U easting 397.20 km northing 6037.80 km
UTM-Grid-width = 100m



Map data © OpenStreetMap contributors

lon 13.49371 lat 54.49273

122

124

lon 13.45246 lat 54.47656 [nom. scale = 1 / 10000]

pdfmap_20230919_041636_Rüg1_Map_134127_54.5376_506.pdf

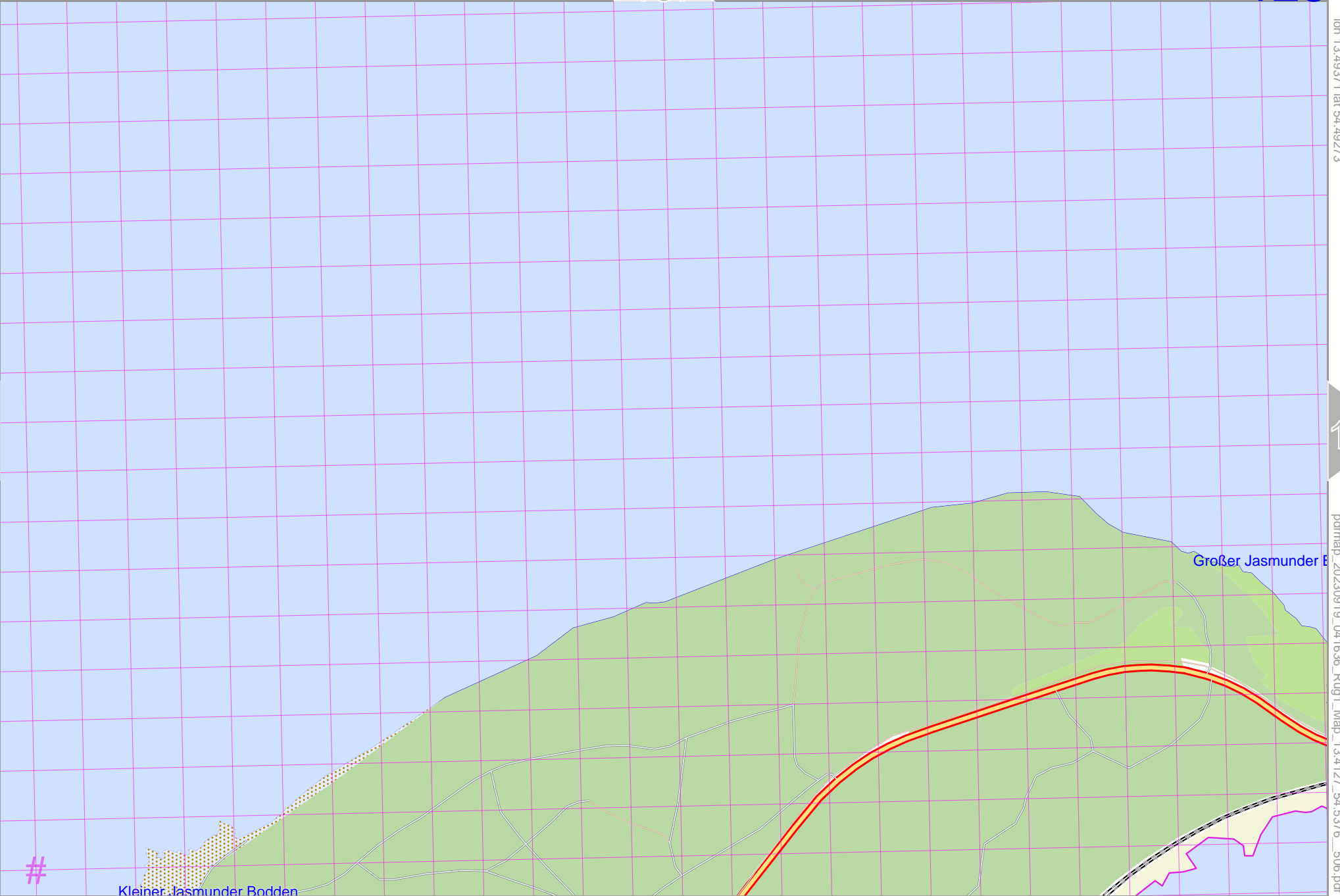
#

Kleiner Jasmunder Bodden

Großer Jasmunder B

UTM: 33 U easting 399.80 km northing 6037.70 km

UTM-Grid-width = 100m



Map data © OpenStreetMap contributors

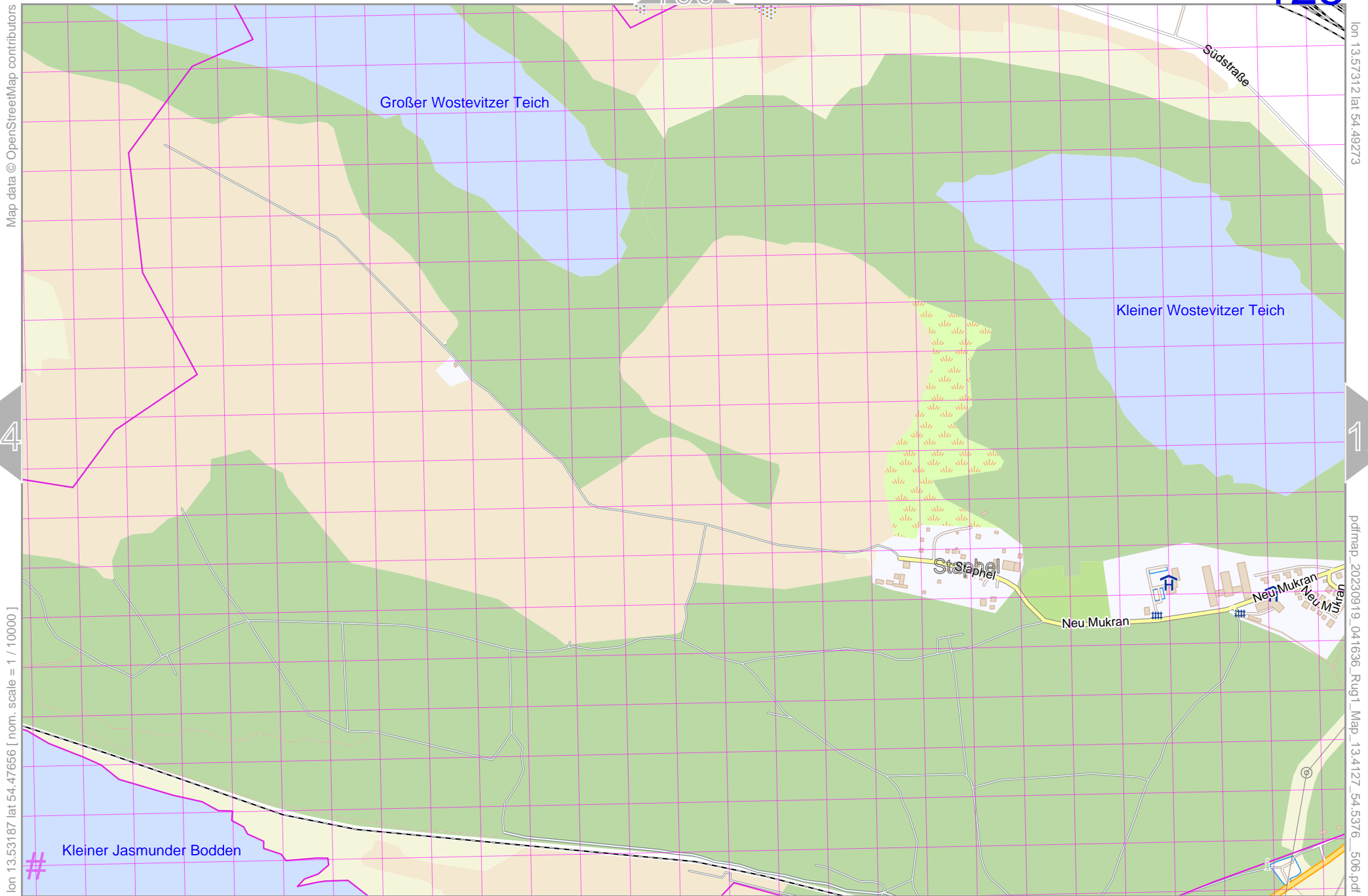
lon 13.53341 lat 54.49273

pdfmap_20230919_04:1636_Rüg1_Map_13:4:127_54:5376_506.pdf

lon 13.49216 lat 54.47656 [nom. scale = 1 / 10000]



UTM: 33 U easting 402.30 km northing 6037.60 km
 UTM-Grid-width = 100m



Map data © OpenStreetMap contributors

lon 13.57312 lat 54.49273

124

126

lon 13.53187 lat 54.47656 [nom. scale = 1 / 10000]

pdfmap_20230919_04:1636_Rüg1_Map_134127_54.5376_506.pdf

UTM: 33 U easting 404.90 km northing 6037.60 km
UTM-Grid-width = 100m

Map data © OpenStreetMap contributors

lon 13.61282 lat 54.49273



pdfmap_20230919_04:1636_Rüg1_Map_13.4127_54.5376_506.pdf

UTM: 33 U easting 407.50 km northing 6037.50 km
UTM-Grid-width = 100m

Map data © OpenStreetMap contributors

lon 13.65253 lat 54.49273

lon 13.61128 lat 54.47656 [nom. scale = 1 / 10000]

pdfmap_20230919_041636_Rug1_Map_134127_54.5376_506.pdf

#

UTM: 33 U easting 410.10 km northing 6037.50 km
UTM-Grid-width = 100m



126

128

Map data © OpenStreetMap contributors

lon 13.69223 lat 54.49273

127

129

lon 13.65098 lat 54.47656 [nom. scale = 1 / 10000]

pdfmap_20230919_041636_Rüg1_Map_134127_54.5376_506.pdf

UTM: 33 U easting 412.60 km northing 6037.40 km
UTM-Grid-width = 100m

Map data © OpenStreetMap contributors

lon 13.73194 lat 54.49273

128

lon 13.69069 lat 54.47656 [nom. scale = 1 / 10000]

pdfmap_20230919_04:1636_Rüg1_Map_13:4:127_54:5376_506.pdf

#

UTM: 33 U easting 415.20 km northing 6037.40 km
UTM-Grid-width = 100m