

Rüg1_Map

lon 13.73838 lat 54.72056

2	3	4	5	6	7	8	9	10	11	12	13	14	15	16	17
18	19	20	21	22	23	24	25	26	27	28	29	30	31	32	33
34	35	36	37	38	39	40	41	42	43	44	45	46	47	48	49
50	51	52	53	54	55	56	57	58	59	60	61	62	63	64	65
66	67	68	69	70	71	72	73	74	75	76	77	78	79	80	81
82	83	84	85	86	87	88	89	90	91	92	93	94	95	96	97
98	99	100	101	102	103	104	105	106	107	108	109	110	111	112	113
114	115	116	117	118	119	120	121	122	123	124	125	126	127	128	129

Map data © OpenStreetMap contributors

pdfmap_20230919_041602_Rüg1_Map_13.4182_54.6585_618.pdf

lon 13.09967 lat 54.59749
[nom. scale = 1 / 160000]

Rüg1_Map

2

top

Map data © OpenStreetMap contributors

lon 13.14104 lat 54.72056

lon 13.09967 lat 54.70439 [nom. scale = 1 / 10000]

#

3

pdfmap_20230919_041602_Rug1_Map_13.4182_54.6585_618.pdf

UTM: 33 U easting 377.60 km northing 6063.60 km
UTM-Grid-width = 100m

18

Map data © OpenStreetMap contributors

lon 13.18086 lat 54.72056

lon 13.13949 lat 54.70439 [nom. scale = 1 / 10000]

pdfmap_20230919_041602_Rug1_Map_13.4182_54.6585_618.pdf

#

UTM: 33 U easting 380.20 km northing 6063.50 km
UTM-Grid-width = 100m

19



Rüg1_Map

4

top

Map data © OpenStreetMap contributors

lon 13.22069 lat 54.72056

lon 13.17931 lat 54.70439 [nom. scale = 1 / 10000]

pdfmap_20230919_041602_Rüg1_Map_13.4182_54.6585_618.pdf

UTM: 33 U easting 382.70 km northing 6063.50 km
UTM-Grid-width = 100m

20

Map data © OpenStreetMap contributors

lon 13.26051 lat 54.72056

lon 13.21914 lat 54.70439 [nom. scale = 1 / 10000]

pdfmap_20230919_041602_Rug1_Map_13.4182_54.6585_618.pdf

#

UTM: 33 U easting 385.30 km northing 6063.40 km
UTM-Grid-width = 100m

4


21

Map data © OpenStreetMap contributors

lon 13.30033 lat 54.72056

lon 13.25896 lat 54.70439 [nom. scale = 1 / 10000]

pdfmap_20230919_041602_Rug1_Map_13.4182_54.6585_618.pdf



UTM: 33 U easting 387.90 km northing 6063.30 km
UTM-Grid-width = 100m

Map data © OpenStreetMap contributors

lon 13.34015 lat 54.72056


lon 13.29878 lat 54.70439 [nom. scale = 1 / 10000]

pdfmap_20230919_041602_Rüg1_Map_13.4182_54.6585_618.pdf

UTM: 33 U easting 390.40 km northing 6063.30 km
UTM-Grid-width = 100m



#



Map data © OpenStreetMap contributors

lon 13.37998 lat 54.72056


lon 13.33860 lat 54.70439 [nom. scale = 1 / 10000]

pdfmap_20230919_041602_Rüg1_Map_134182_546585_618.pdf

#

UTM: 33 U easting 393.00 km northing 6063.20 km
UTM-Grid-width = 100m

24



Rüg1_Map

Map data © OpenStreetMap contributors

lon 13.41980 lat 54.72056

lon 13.37843 lat 54.70439 [nom. scale = 1 / 10000]

pdfmap_20230919_041602_Rug1_Map_13.4182_54.6585_618.pdf

#

UTM: 33 U easting 395.60 km northing 6063.20 km
UTM-Grid-width = 100m

25

Map data © OpenStreetMap contributors

lon 13.45962 lat 54.72056

lon 13.41825 lat 54.70439 [nom. scale = 1 / 10000]

pdfmap_20230919_041602_Rug1_Map_13.4182_54.6585_618.pdf

UTM: 33 U easting 398.10 km northing 6063.10 km
UTM-Grid-width = 100m




Map data © OpenStreetMap contributors

lon 13.49944 lat 54.72056

lon 13.45807 lat 54.70439 [nom. scale = 1 / 10000]

pdfmap_20230919_041602_Rug1_Map_13.4182_54.6585_618.pdf



UTM: 33 U easting 400.70 km northing 6063.00 km
 UTM-Grid-width = 100m

Map data © OpenStreetMap contributors

lon 13.53927 lat 54.72056

11

13

lon 13.49789 lat 54.70439 [nom. scale = 1 / 10000]

pdfmap_20230919_041602_Rüg1_Map_134182_546585_618.pdf

#

28

UTM: 33 U easting 403.30 km northing 6063.00 km
UTM-Grid-width = 100m

Map data © OpenStreetMap contributors

lon 13.57909 lat 54.72056

12


14

lon 13.53772 lat 54.70439 [nom. scale = 1 / 10000]

pdfmap_20230919_041602_Rüg1_Map_134182_54.6585_618.pdf

UTM: 33 U easting 405.80 km northing 6062.90 km
UTM-Grid-width = 100m

29



Map data © OpenStreetMap contributors

lon 13.61891 lat 54.72056

lon 13.57754 lat 54.70439 [nom. scale = 1 / 10000]

pdfmap_20230919_041602_Rüg1_Map_13.4182_54.6585_618.pdf


UTM: 33 U easting 408.40 km northing 6062.90 km
UTM-Grid-width = 100m

13

15

30

#



Map data © OpenStreetMap contributors

lon 13.65873|lat 54.72056

14

16

lon 13.61736 |lat 54.70439 [nom. scale = 1 / 10000]

pdfmap_20230919_041602_Rüg1_Map_13.4182_54.6586_618.pdf

UTM: 33 U easting 411.00 km northing 6062.80 km

UTM-Grid-width = 100m

31

Map data © OpenStreetMap contributors

lon 13.6956 | lat 54.72056

lon 13.65718 | lat 54.70439 [nom. scale = 1 / 10000]

pdfmap_20230919_04:1602_Rüg1_Map_13:4182_54:6585_618.pdf

UTM: 33 U easting 413.50 km northing 6062.80 km
UTM-Grid-width = 100m



Map data © OpenStreetMap contributors

lon 13.73838 lat 54.72056


16

lon 13.69701 lat 54.70439 [nom. scale = 1 / 10000]

pdfmap_20230919_041602_Rüg1_Map_134182_546586_618.pdf

UTM: 33 U easting 416.10 km northing 6062.70 km
UTM-Grid-width = 100m

33



Map data © OpenStreetMap contributors

lon 13.14104 lat 54.70529

lon 13.09967 lat 54.68912 [nom. scale = 1 / 10000]

pdfmap_20230919_041602_Rug1_Map_13.4182_54.6585_618.pdf

2

19

#

34

UTM: 33 U easting 377.60 km northing 6061.90 km
UTM-Grid-width = 100m

Map data © OpenStreetMap contributors

lon 13.18086 lat 54.70529

18

20

lon 13.13949 lat 54.68912 [nom. scale = 1 / 10000]

pdfmap_20230919_041602_Rüg1_Map_13.4182_54.6585_618.pdf

##

UTM: 33 U easting 380.10 km northing 6061.80 km

UTM-Grid-width = 100m

3

35

Map data © OpenStreetMap contributors

lon 13.22069 lat 54.70529

19

21

lon 13.17931 lat 54.68912 [nom. scale = 1 / 10000]

pdfmap_20230919_041602_Rug1_Map_13.4182_54.6585_618.pdf

#

UTM: 33 U easting 382.70 km northing 6061.80 km
UTM-Grid-width = 100m

4

36

Map data © OpenStreetMap contributors

lon 13.26051 lat 54.70529

20

22

lon 13.21914 lat 54.68912 [nom. scale = 1 / 10000]


pdfmap_20230919_041602_Rug1_Map_13.4182_54.6585_618.pdf

#

UTM: 33 U easting 385.30 km northing 6061.70 km
UTM-Grid-width = 100m

37

6



Map data © OpenStreetMap contributors

lon 13.30033 lat 54.70529

21

23

lon 13.25896 lat 54.68912 [nom. scale = 1 / 10000]

pdfmap_20230919_041602_Rug1_Map_134182_54.6585_618.pdf

 UTM: 33 U easting 387.80 km northing 6061.60 km
 UTM-Grid-width = 100m

38

Map data © OpenStreetMap contributors

lon 13.34015 lat 54.70529

22

24

lon 13.29878 lat 54.68912 [nom. scale = 1 / 10000]

pdfmap_20230919_041602_Rüg1_Map_13.4182_54.6585_618.pdf

#

UTM: 33 U easting 390.40 km northing 6061.60 km
UTM-Grid-width = 100m

39

Map data © OpenStreetMap contributors

lon 13.37998 lat 54.70529

23

25

lon 13.33860 lat 54.68912 [nom. scale = 1 / 10000]

pdfmap_20230919_041602_Rüg1_Map_134182_54.6585_618.pdf

#

UTM: 33 U easting 393.00 km northing 6061.50 km
UTM-Grid-width = 100m

40

Map data © OpenStreetMap contributors

lon 13.41980 lat 54.70529

24

26

lon 13.37843 lat 54.68912 [nom. scale = 1 / 10000]

pdfmap_20230919_041602_Rug1_Map_13.4182_54.6585_618.pdf

#

9

41

UTM: 33 U easting 395.50 km northing 6061.50 km
UTM-Grid-width = 100m

Map data © OpenStreetMap contributors

lon 13.45962 lat 54.70529

25

27

lon 13.41825 lat 54.68912 [nom. scale = 1 / 10000]

pdfmap_20230919_041602_Rüg1_Map_13.4182_54.6585_618.pdf

#

UTM: 33 U easting 398.10 km northing 6061.40 km
UTM-Grid-width = 100m

42

Map data © OpenStreetMap contributors

lon 13.49944 lat 54.70529

26

28

lon 13.45807 lat 54.68912 [nom. scale = 1 / 10000]

pdfmap_20230919_041602_Rüg1_Map_13.4182_54.6585_618.pdf

#

UTM: 33 U easting 400.70 km northing 6061.30 km
UTM-Grid-width = 100m

43

Map data © OpenStreetMap contributors

lon 13.53927 lat 54.70529

27

29


lon 13.49789 lat 54.68912 [nom. scale = 1 / 10000]

pdfmap_20230919_041602_Rüg1_Map_134182_546586_618.pdf

#

UTM: 33 U easting 403.20 km northing 6061.30 km
UTM-Grid-width = 100m

44



Map data © OpenStreetMap contributors

lon 13.579091 lat 54.70529

28

30


lon 13.53772 lat 54.68912 [nom. scale = 1 / 10000]

pdfmap_20230919_041602_Rüg1_Map_134182_546586_618.pdf

UTM: 33 U easting 405.80 km northing 6061.20 km

UTM-Grid-width = 100m

45



Map data © OpenStreetMap contributors

lon 13.61891 lat 54.70529

29

31

lon 13.57754 lat 54.68912 [nom. scale = 1 / 10000]

pdfmap_20230919_041602_Rüg1_Map_13.4182_54.6585_618.pdf



UTM: 33 U easting 408.40 km northing 6061.20 km
UTM-Grid-width = 100m

46

Map data © OpenStreetMap contributors

lon 13.65873|lat 54.70529

15

31

30


32

lon 13.61736 | lat 54.68912 [nom. scale = 1 / 10000]

pdfmap_20230919_041602_Rüg1_Map_13.4182_54.6585_618.pdf

UTM: 33 U easting 410.90 km northing 6061.10 km
UTM-Grid-width = 100m

47



Map data © OpenStreetMap contributors

lon 13.69566 lat 54.70529

31


33

lon 13.65718 lat 54.68912 [nom. scale = 1 / 10000]

pdfmap_20230919_04:1602_Rüg1_Map_13:4:182_54:6585_618.pdf

UTM: 33 U easting 413.50 km northing 6061.10 km
UTM-Grid-width = 100m

48



Map data © OpenStreetMap contributors

lon 13.73838 lat 54.70529

32


lon 13.69701 lat 54.68912 [nom. scale = 1 / 10000]

pdfmap_20230919_041602_Rüg1_Map_134182_546585_618.pdf

UTM: 33 U easting 416.10 km northing 6061.00 km

UTM-Grid-width = 100m

49



Map data © OpenStreetMap contributors

lon 13.14104 lat 54.69002

lon 13.09967 lat 54.67385 [nom. scale = 1 / 10000]

pdfmap_20230919_041602_Rüg1_Map_13.4182_54.6585_618.pdf

18

35

50

#

UTM: 33 U easting 377.50 km northing 6060.20 km
UTM-Grid-width = 100m

Map data © OpenStreetMap contributors

lon 13.18086 lat 54.69002

34

36


lon 13.13949 lat 54.67385 [nom. scale = 1 / 10000]

pdfmap_20230919_041602_Rüg1_Map_13.4182_54.6585_618.pdf

#

UTM: 33 U easting 380.10 km northing 6060.10 km
UTM-Grid-width = 100m

51



Map data © OpenStreetMap contributors

lon 13.22069 lat 54.69002

20

35

37

lon 13.17931 lat 54.67385 [nom. scale = 1 / 10000]

pdfmap_20230919_041602_Rüg1_Map_13.4182_54.6585_618.pdf

52

UTM: 33 U easting 382.60 km northing 6060.10 km
UTM-Grid-width = 100m

Map data © OpenStreetMap contributors

lon 13.26051 lat 54.69002

36

38


lon 13.21914 lat 54.67385 [nom. scale = 1 / 10000]

pdfmap_20230919_041602_Rüg1_Map_13.4182_54.6585_618.pdf

#

UTM: 33 U easting 385.20 km northing 6060.00 km
UTM-Grid-width = 100m

53



22

Map data © OpenStreetMap contributors

lon 13.30033 lat 54.69002

37

39

lon 13.25896 lat 54.67385 [nom. scale = 1 / 10000]

pdfmap_20230919_041602_Rüg1_Map_13.4182_54.6585_618.pdf

#

54

UTM: 33 U easting 387.80 km northing 6059.90 km
UTM-Grid-width = 100m

Map data © OpenStreetMap contributors

lon 13.34015 lat 54.69002

38

40

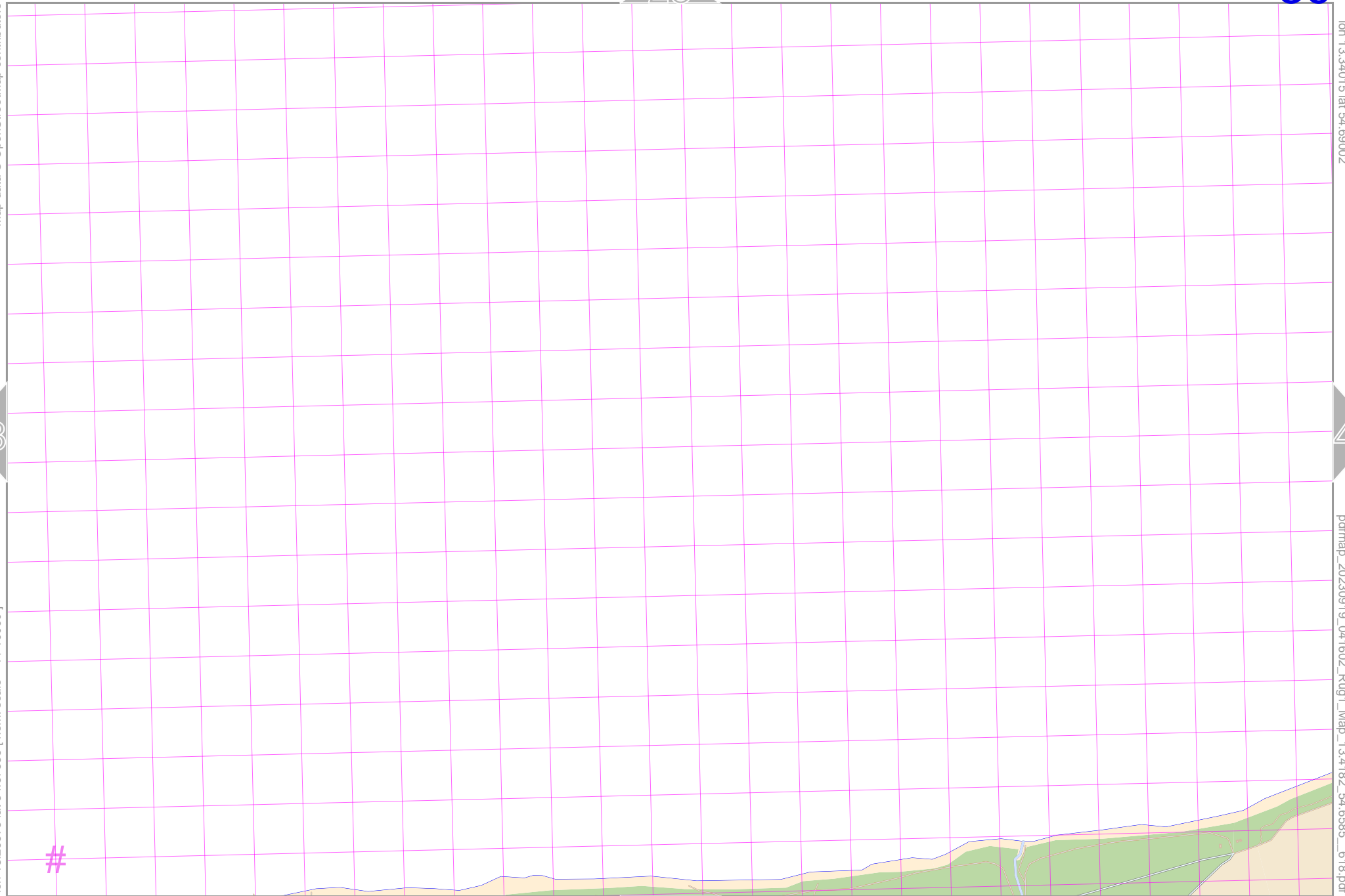
lon 13.29878 lat 54.67385 [nom. scale = 1 / 10000]

pdfmap_20230919_041602_Rüg1_Map_13.4182_54.6585_618.pdf

#

UTM: 33 U easting 390.40 km northing 6059.90 km
UTM-Grid-width = 100m

55



Map data © OpenStreetMap contributors

lon 13.37998 lat 54.69002

39

41

lon 13.33860 lat 54.67385 [nom. scale = 1 / 10000]

pdfmap_20230919_041602_Rüg1_Map_134182_54.6585_618.pdf

Allee

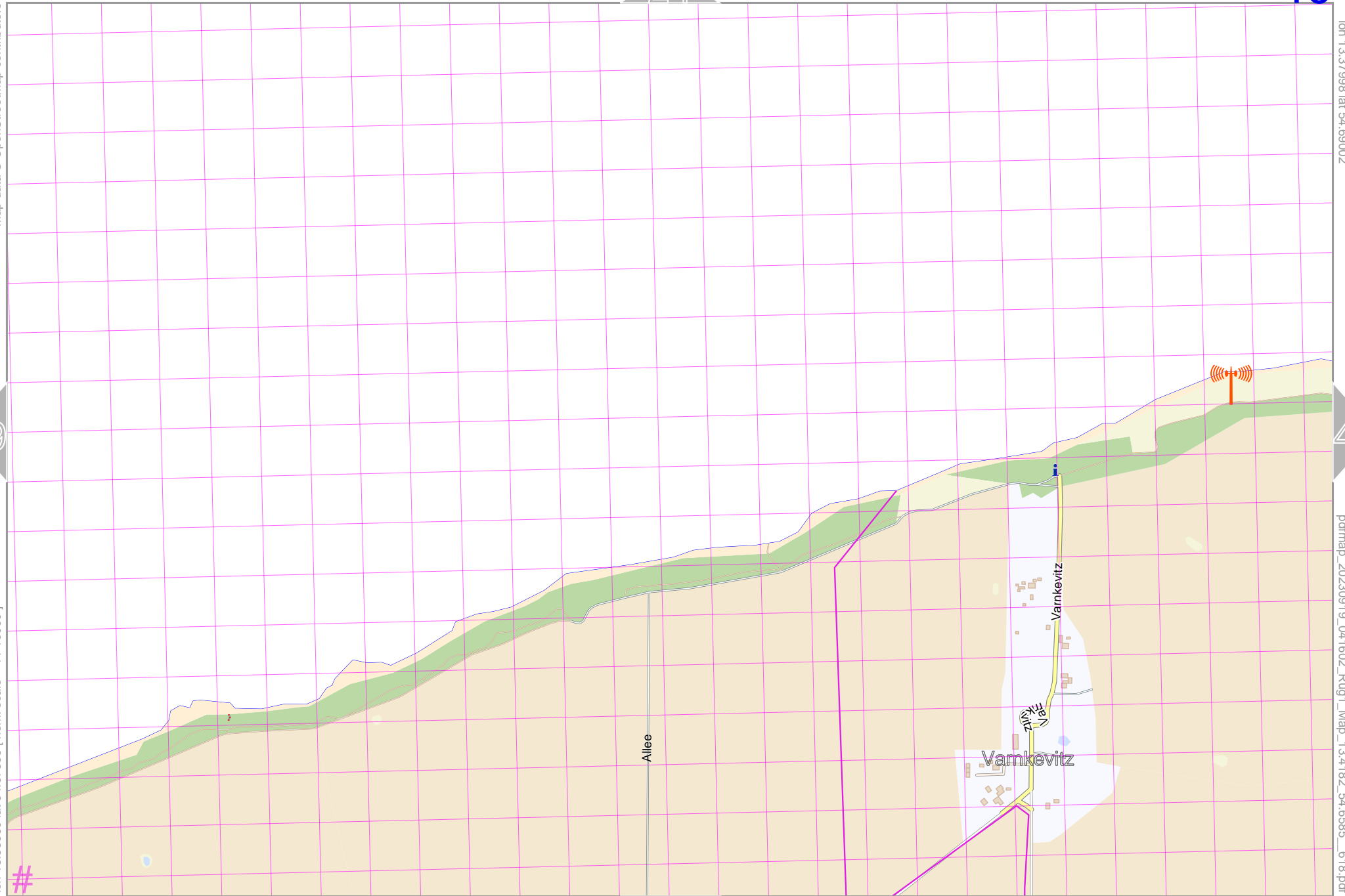
Varnkevitz

Varnkevitz

UTM: 33 U easting 392.90 km northing 6059.80 km

UTM-Grid-width = 100m

#



Map data © OpenStreetMap contributors

lon 13.41980 lat 54.69002

40

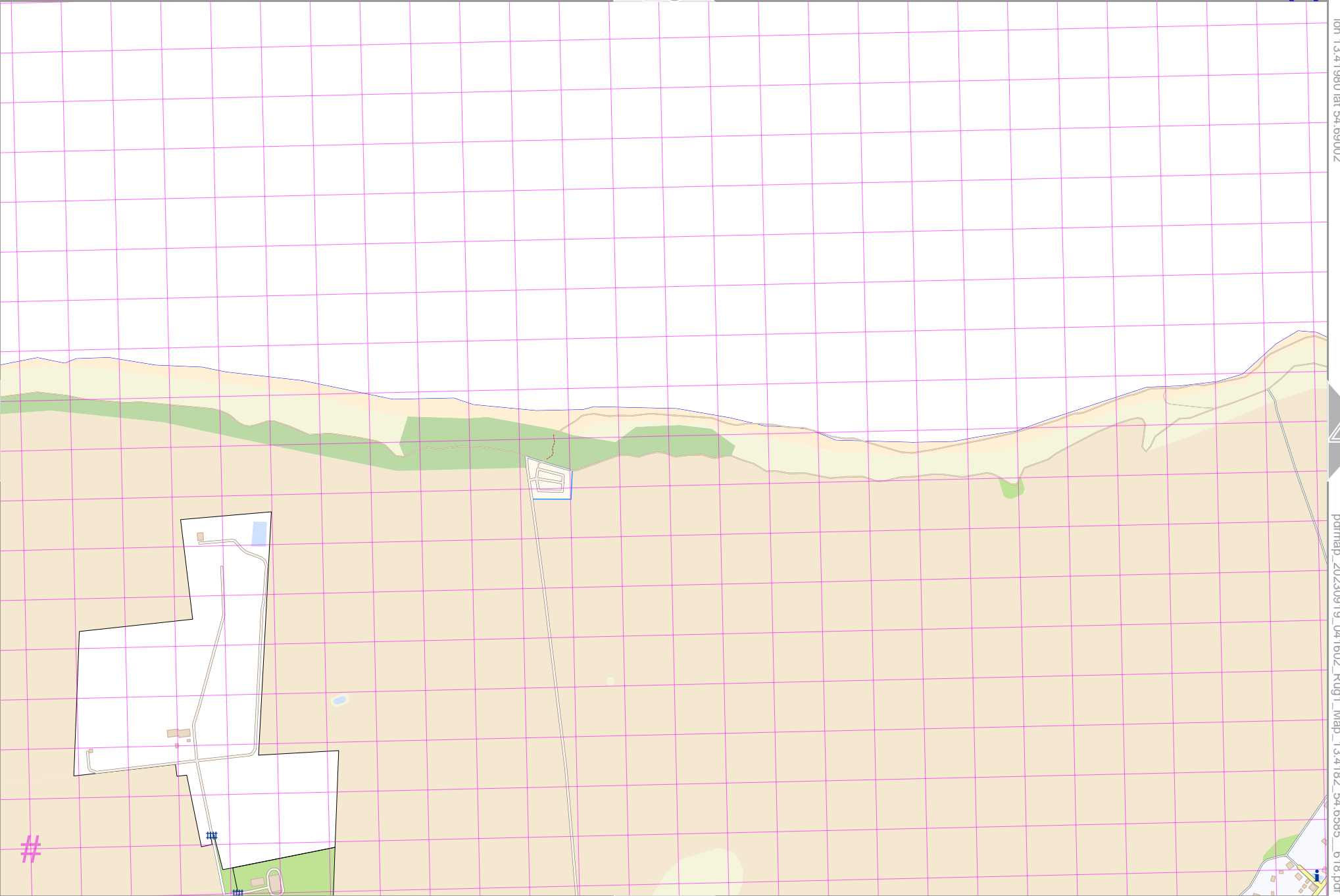
42

lon 13.37843 lat 54.67385 [nom. scale = 1 / 10000]

pdfmap_20230919_041602_Rüg1_Map_13.4182_54.6585_618.pdf

#

UTM: 33 U easting 395.50 km northing 6059.80 km
UTM-Grid-width = 100m



Map data © OpenStreetMap contributors

lon 13.45962 lat 54.69002

41

43

lon 13.41825 lat 54.67385 [nom. scale = 1 / 10000]

pdfmap_20230919_041602_Rüg1_Map_13.4182_54.6585_618.pdf



UTM: 33 U easting 398.10 km northing 6059.70 km
UTM-Grid-width = 100m

27

Map data © OpenStreetMap contributors

lon 13.49944 lat 54.69002

42

44

lon 13.45807 lat 54.67385 [nom. scale = 1 / 10000]

pdfmap_20230919_041602_Rüg1_Map_13.4182_54.6585_618.pdf

UTM: 33 U easting 400.60 km northing 6059.60 km
UTM-Grid-width = 100m

59

Map data © OpenStreetMap contributors

lon 13.53927 lat 54.69002

lon 13.49789 lat 54.67385 [nom. scale = 1 / 10000]

pdfmap_20230919_041602_Rüg1_Map_134182_546586_618.pdf

#

UTM: 33 U easting 403.20 km northing 6059.60 km
UTM-Grid-width = 100m

28

60

43

45

Map data © OpenStreetMap contributors

lon 13.579091 lat 54.69002

44

46


lon 13.53772 lat 54.67385 [nom. scale = 1 / 10000]

pdfmap_20230919_041602_Rüg1_Map_134182_546585_618.pdf

UTM: 33 U easting 405.80 km northing 6059.50 km

UTM-Grid-width = 100m

61



Map data © OpenStreetMap contributors

lon 13.61891 lat 54.69002

45


47


lon 13.57754 lat 54.67385 [nom. scale = 1 / 10000]

pdfmap_20230919_04:1602_Rüg1_Map_13:4:182_54:6585_618.pdf

UTM: 33 U easting 408.30 km northing 6059.50 km
UTM-Grid-width = 100m

62





Map data © OpenStreetMap contributors

lon 13.65873 lat 54.69002

lon 13.61736 lat 54.67385 [nom. scale = 1 / 10000]

pdfmap_20230919_041602_Rüg1_Map_134182_54.6585_618.pdf

31

46

48

63

UTM: 33 U easting 410.90 km northing 6059.40 km
UTM-Grid-width = 100m

Map data © OpenStreetMap contributors

lon 13.6956 | lat 54.69002

47

49


lon 13.65718 lat 54.67385 [nom. scale = 1 / 10000]

pdfmap_20230919_041602_Rüg1_Map_13.4182_54.6585_618.pdf

#

UTM: 33 U easting 413.50 km northing 6059.40 km
UTM-Grid-width = 100m

64



Map data © OpenStreetMap contributors

lon 13.73838 lat 54.69002

48

lon 13.69701 lat 54.67385 [nom. scale = 1 / 10000]

pdfmap_20230919_041602_Rüg1_Map_134182_546585_618.pdf

UTM: 33 U easting 416.00 km northing 6059.30 km

UTM-Grid-width = 100m

33

65

Map data © OpenStreetMap contributors

lon 13.09967 lat 54.65858 [nom. scale = 1 / 10000]

lon 13.14104 lat 54.67475

pdfmap_20230919_041602_Rüg1_Map_13.4182_54.6585_618.pdf

34

51

66

#

UTM: 33 U easting 377.50 km northing 6058.50 km
UTM-Grid-width = 100m

Map data © OpenStreetMap contributors

lon 13.18086 lat 54.67475

35

50

52

lon 13.13949 lat 54.65858 [nom. scale = 1 / 10000]

pdfmap_20230919_041602_Rüg1_Map_13.4182_54.6585_618.pdf

##

UTM: 33 U easting 380.00 km northing 6058.40 km

UTM-Grid-width = 100m

67

Map data © OpenStreetMap contributors

lon 13.22069 lat 54.67475

36

51

53

lon 13.17931 lat 54.65858 [nom. scale = 1 / 10000]

pdfmap_20230919_041602_Rüg1_Map_13.4182_54.6585_618.pdf

#

68

UTM: 33 U easting 382.60 km northing 6058.40 km
UTM-Grid-width = 100m

Map data © OpenStreetMap contributors

lon 13.26051 lat 54.67475

52

54

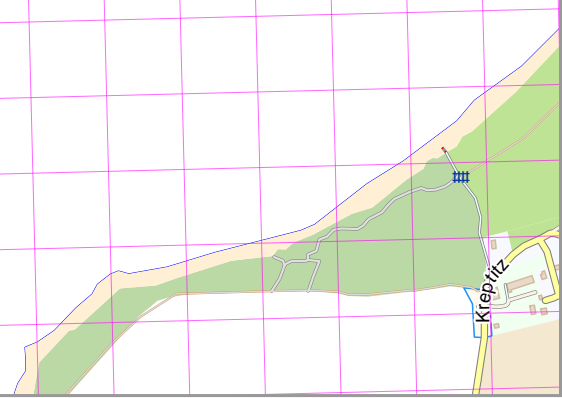
lon 13.21914 lat 54.65858 [nom. scale = 1 / 10000]

pdfmap_20230919_041602_Rug1_Map_13.4182_54.6585_618.pdf

#

69

UTM: 33 U easting 385.20 km northing 6058.30 km
UTM-Grid-width = 100m



Map data © OpenStreetMap contributors

lon 13.30033 lat 54.67475

53

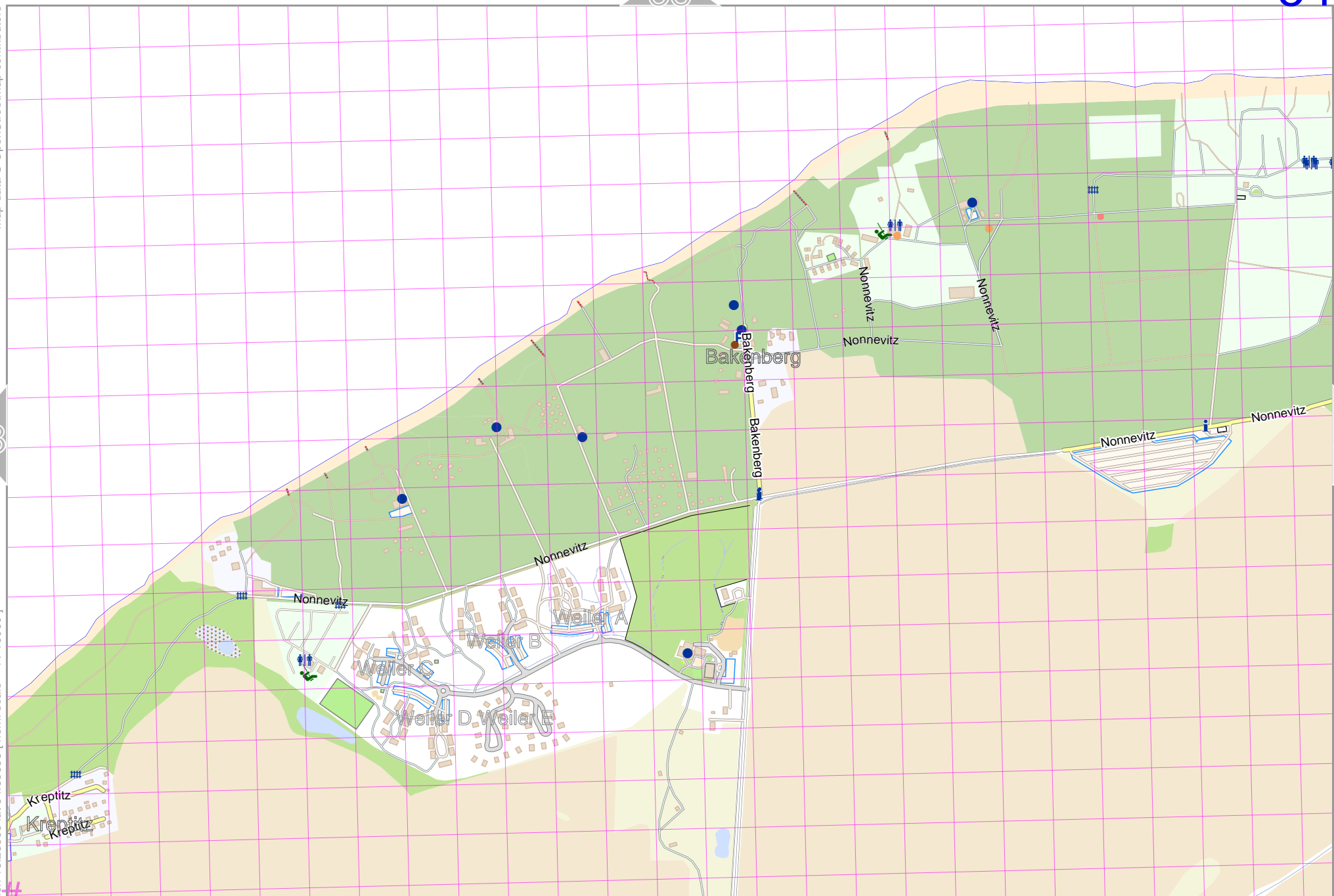
55

lon 13.25896 lat 54.65858 [nom. scale = 1 / 10000]

pdfmap_20230919_041602_Rüg1_Map_134182_54.6585_618.pdf

UTM: 33 U easting 387.70 km northing 6058.20 km
UTM-Grid-width = 100m

70



Map data © OpenStreetMap contributors

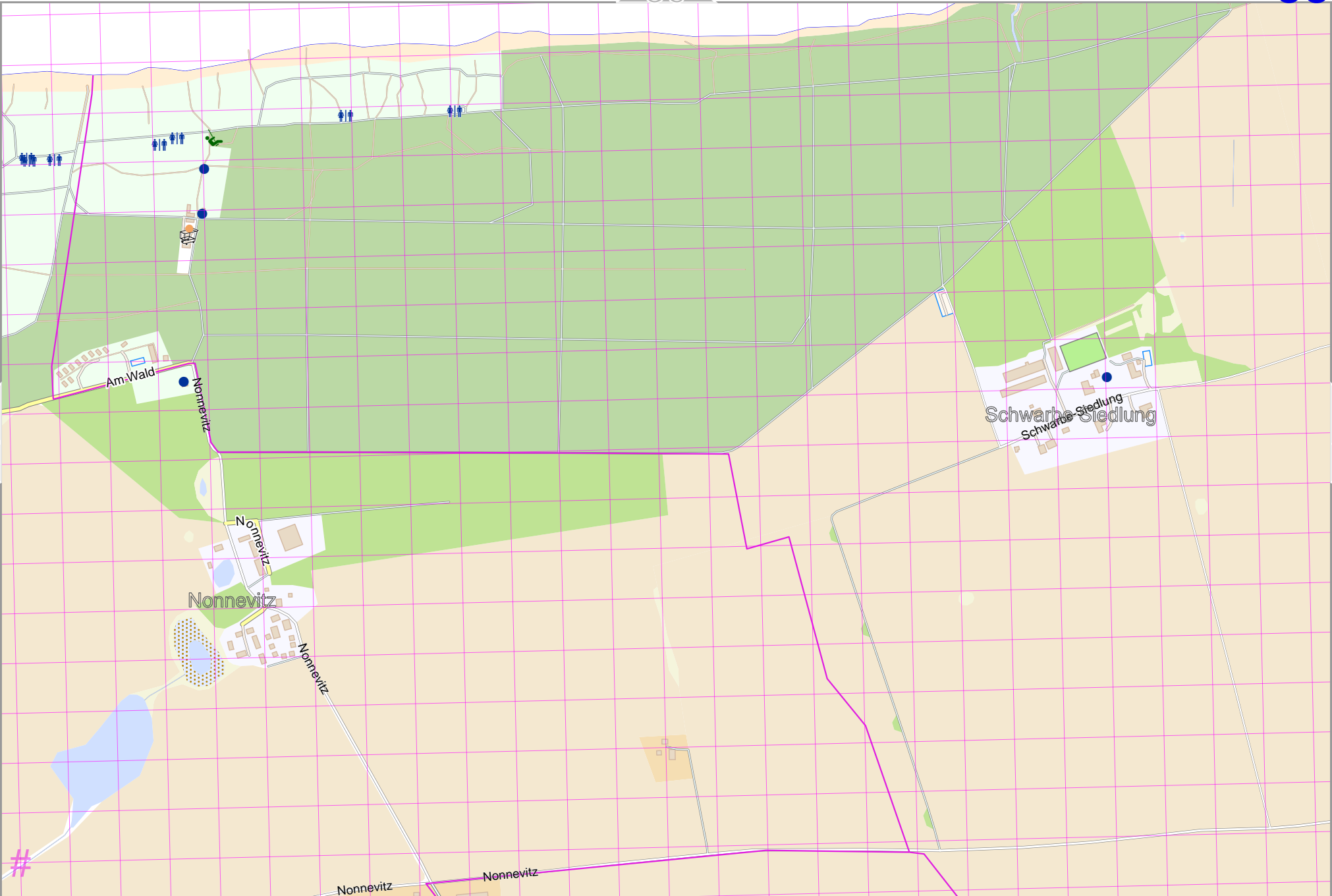
lon 13.34015 | lat 54.67475

54

56

lon 13.29878 | lat 54.65858 [nom. scale = 1 / 10000]

pdfmap_20230919_041602_Rüg1_Map_134182_54.6585_618.pdf



UTM: 33 U easting 390.30 km northing 6058.20 km
UTM-Grid-width = 100m

Map data © OpenStreetMap contributors

lon 13.37998 lat 54.67475

55

57

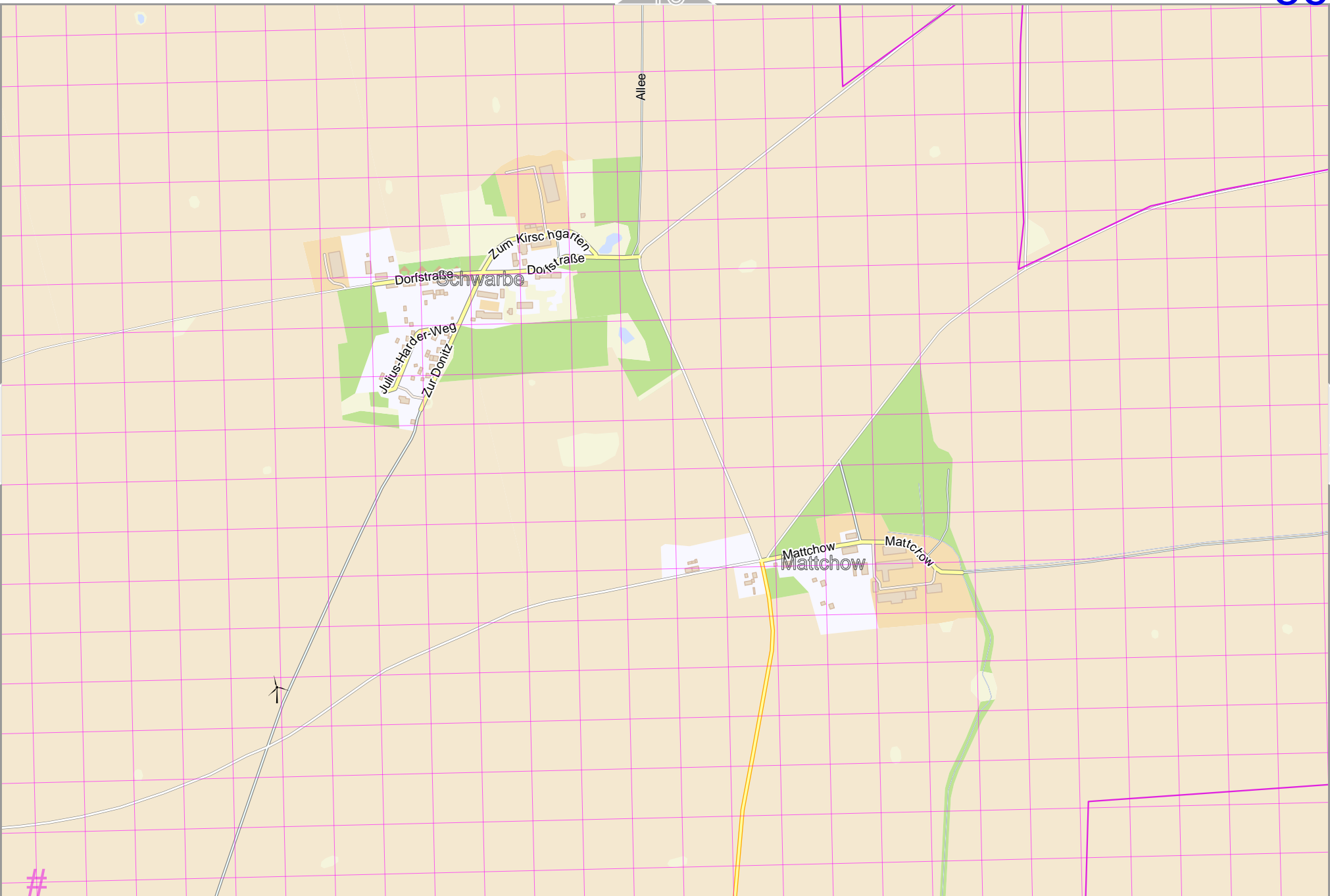
lon 13.33860 lat 54.65858 [nom. scale = 1 / 10000]

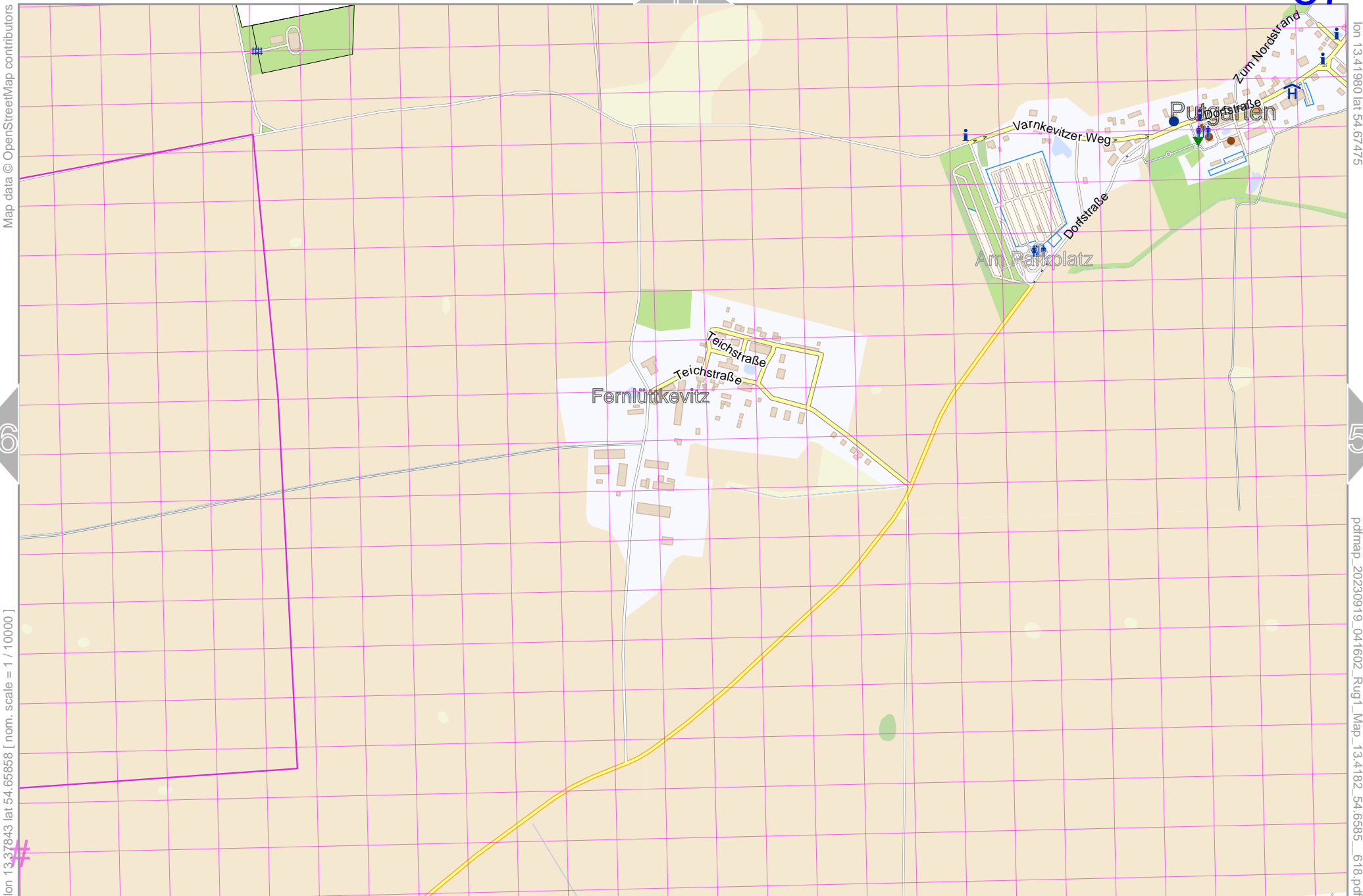
pdfmap_20230919_041602_Rüg1_Map_134182_54.6585_618.pdf

#

UTM: 33 U easting 392.90 km northing 6058.10 km
UTM-Grid-width = 100m

72





Map data © OpenStreetMap contributors

lon 13.41980 lat 54.67475

lon 13.37843 lat 54.65858 [nom. scale = 1 / 10000]

pdfmap_20230919_041602_Rüg1_Map_13.4182_54.6585_618.pdf

UTM: 33 U easting 395.40 km northing 6058.10 km
UTM-Grid-width = 100m

Map data © OpenStreetMap contributors

lon 13.41825 lat 54.65858 [nom. scale = 1 / 10000]



lon 13.45962 lat 54.67475

pdfmap_20230919_041602_Rüg1_Map_13.4182_54.6585_618.pdf

#

UTM: 33 U easting 398.00 km northing 6058.00 km
UTM-Grid-width = 100m

Map data © OpenStreetMap contributors

lon 13.49944 lat 54.67475

43

58

60

lon 13.45807 lat 54.65858 [nom. scale = 1 / 10000]

pdfmap_20230919_041602_Rüg1_Map_13.4182_54.6585_618.pdf

#

75

UTM: 33 U easting 400.60 km northing 6057.90 km
UTM-Grid-width = 100m

Map data © OpenStreetMap contributors

lon 13.53927 lat 54.67475

59

61

lon 13.49789 lat 54.65858 [nom. scale = 1 / 10000]

pdfmap_20230919_04:1602_Rüg1_Map_13:4:182_54:6585_618.pdf

#

44

76

UTM: 33 U easting 403.20 km northing 6057.90 km
UTM-Grid-width = 100m

Map data © OpenStreetMap contributors

lon 13.57909 lat 54.67475

60


62

lon 13.53772 lat 54.65858 [nom. scale = 1 / 10000]

pdfmap_20230919_041602_Rüg1_Map_134182_546585_618.pdf

UTM: 33 U easting 405.70 km northing 6057.80 km
UTM-Grid-width = 100m

77



Map data © OpenStreetMap contributors

lon 13.61891 lat 54.67475

61


63

lon 13.57754 lat 54.65858 [nom. scale = 1 / 10000]

pdfmap_20230919_041602_Rüg1_Map_13.4182_54.6585_618.pdf

UTM: 33 U easting 408.30 km northing 6057.80 km
UTM-Grid-width = 100m

78



Map data © OpenStreetMap contributors

lon 13.65873|lat 54.67475

62

64

lon 13.61736 | nom. scale = 1 / 10000]

pdfmap_20230919_041602_Rüg1_Map_13.4182_54.6585_618.pdf

UTM: 33 U easting 410.90 km northing 6057.70 km

UTM-Grid-width = 100m

47

79

Map data © OpenStreetMap contributors

lon 13.69566 lat 54.67475

63

65


lon 13.65718 lat 54.65858 [nom. scale = 1 / 10000]

pdfmap_20230919_041602_Rüg1_Map_134182_546585_618.pdf

48

80

UTM: 33 U easting 413.40 km northing 6057.70 km
UTM-Grid-width = 100m



Map data © OpenStreetMap contributors

lon 13.73838 lat 54.67475

64


lon 13.69701 lat 54.65858 [nom. scale = 1 / 10000]

pdfmap_20230919_041602_Rüg1_Map_134182_546585_618.pdf

UTM: 33 U easting 416.00 km northing 6057.60 km

UTM-Grid-width = 100m

81



Map data © OpenStreetMap contributors

lon 13.14104 lat 54.65947

lon 13.09967 lat 54.64330 [nom. scale = 1 / 10000]

#

67

pdfmap_20230919_041602_Rüg1_Map_13.4182_54.6585_618.pdf

UTM: 33 U easting 377.40 km northing 6056.80 km
UTM-Grid-width = 100m

Map data © OpenStreetMap contributors

lon 13.18086 lat 54.65947



51



lon 13.13949 lat 54.64330 [nom. scale = 1 / 10000]

pdfmap_20230919_041602_Rüg1_Map_13.4182_54.6585_618.pdf

#

UTM: 33 U easting 380.00 km northing 6056.70 km

UTM-Grid-width = 100m

83

Map data © OpenStreetMap contributors

lon 13.22069 lat 54.65947

67

68

lon 13.17931 lat 54.64330 [nom. scale = 1 / 10000]

pdfmap_20230919_041602_Rüg1_Map_13.4182_54.6585_618.pdf

#

UTM: 33 U easting 382.60 km northing 6056.70 km
UTM-Grid-width = 100m

84

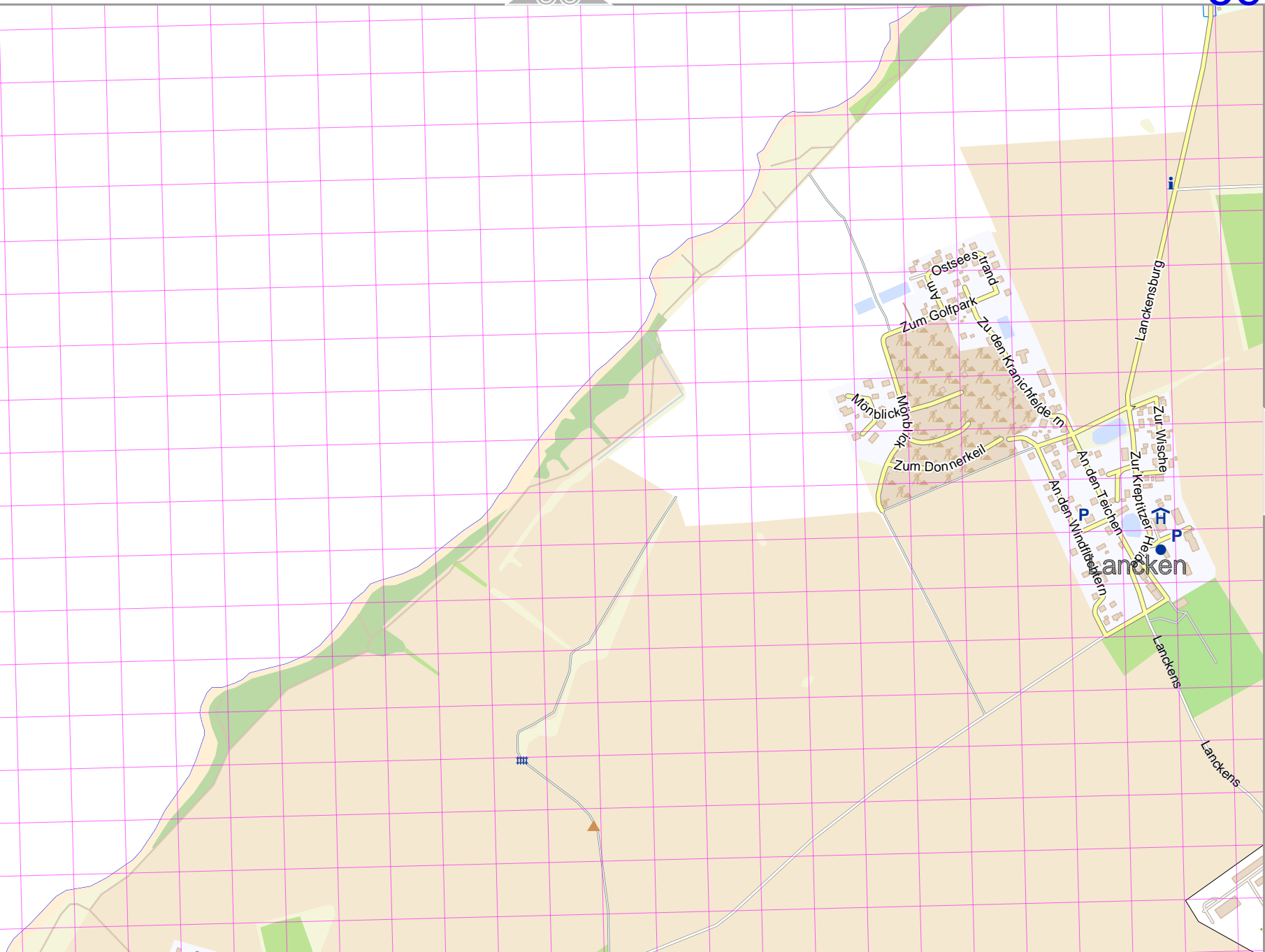
Map data © OpenStreetMap contributors

lon 13.26051 lat 54.65947



lon 13.21914 lat 54.64330 [nom. scale = 1 / 10000]

pdfmap_20230919_041602_Rüg1_Map_134182_54.6585_618.pdf



Map data © OpenStreetMap contributors

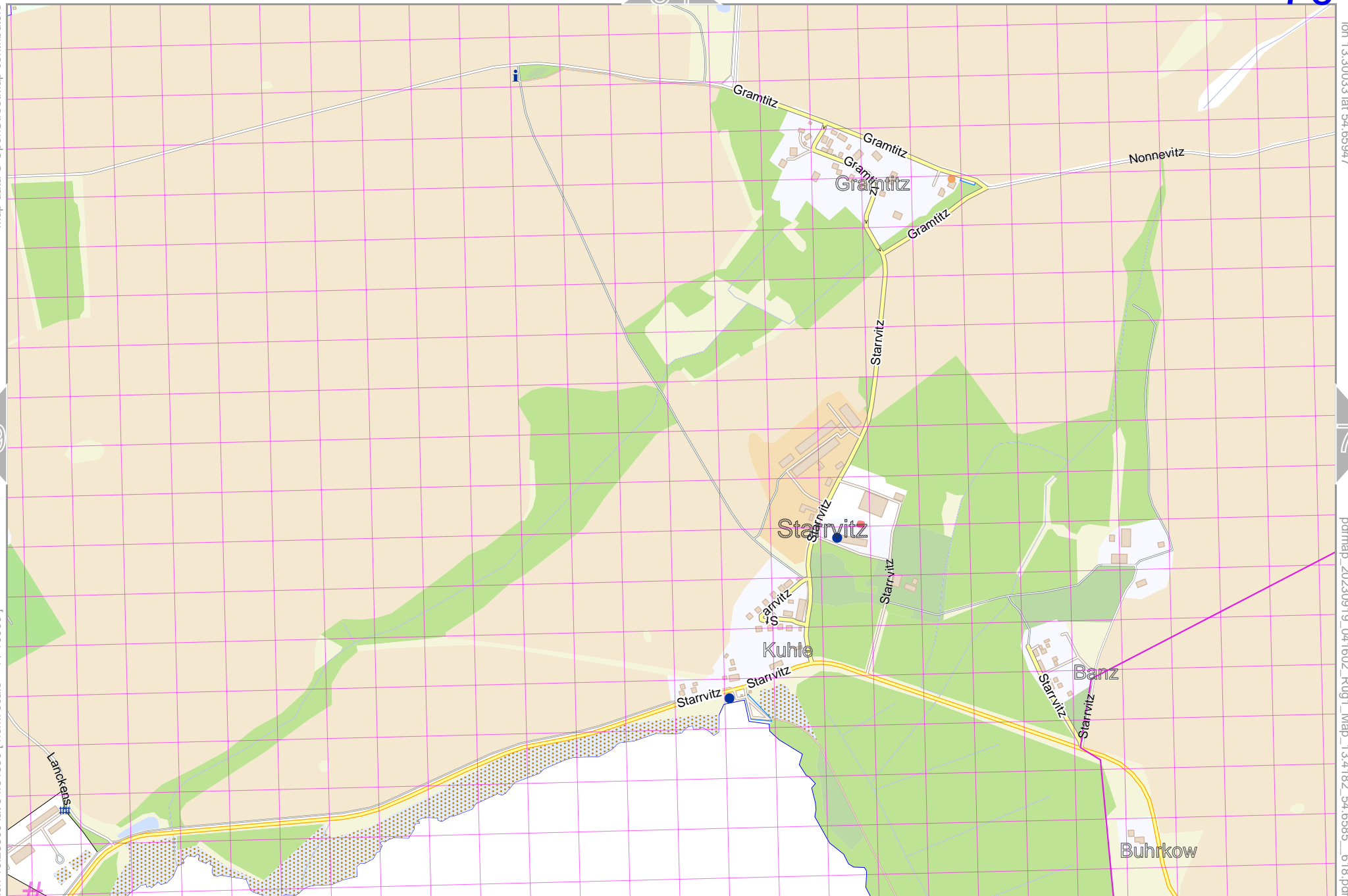
lon 13.30033 lat 54.65947



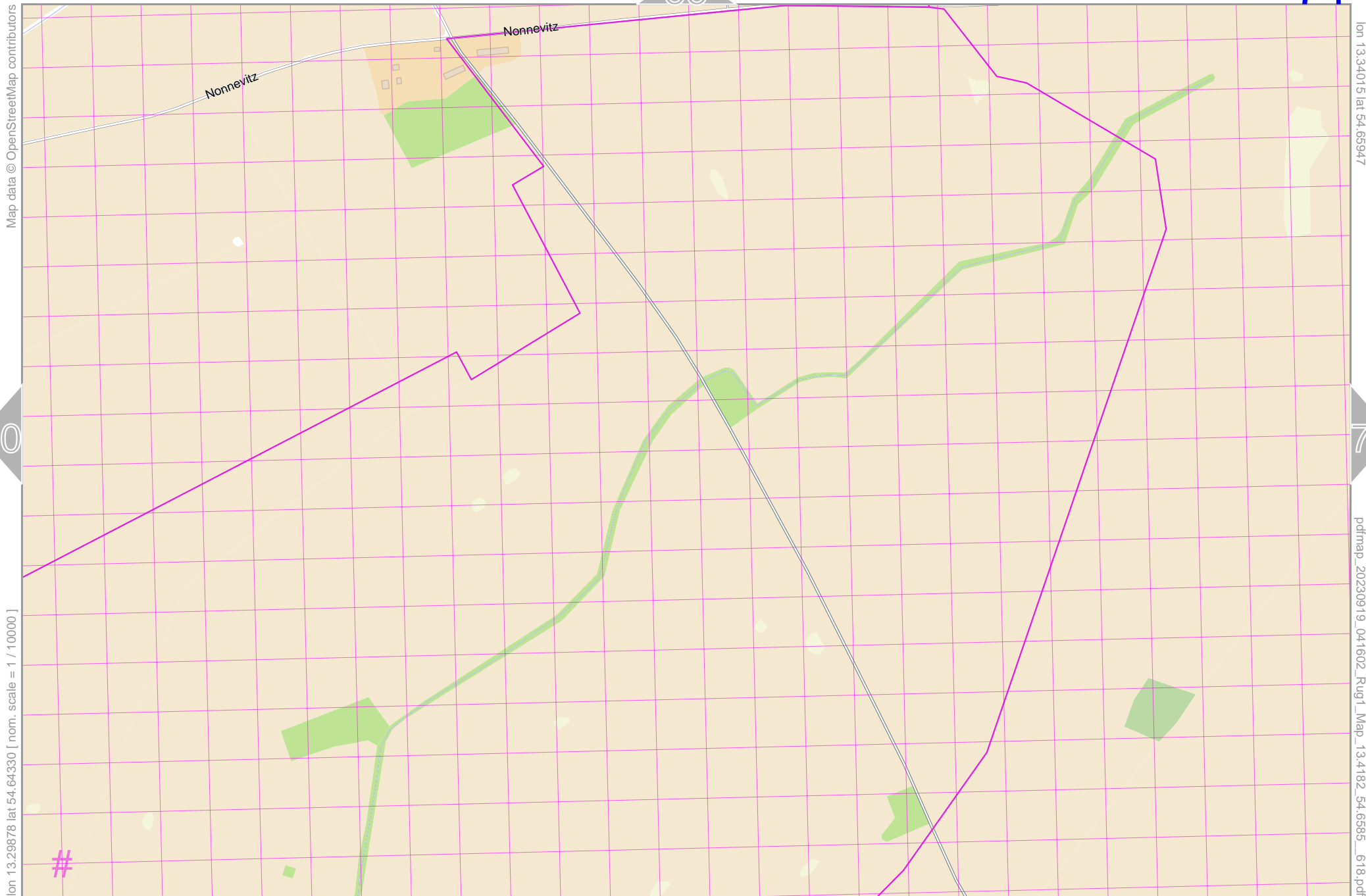
lon 13.25896 lat 54.64330 [nom. scale = 1 / 10000]

pdfmap_20230919_041602_Rüg1_Map_134182_54.6585_618.pdf

UTM: 33 U easting 387.70 km northing 6056.50 km
UTM-Grid-width = 100m



86



UTM: 33 U easting 390.30 km northing 6056.50 km
 UTM-Grid-width = 100m

Map data © OpenStreetMap contributors

lon 13.37998 lat 54.65947

56

Kassenvitz

Zühitz

Wollin

Zühitz

73

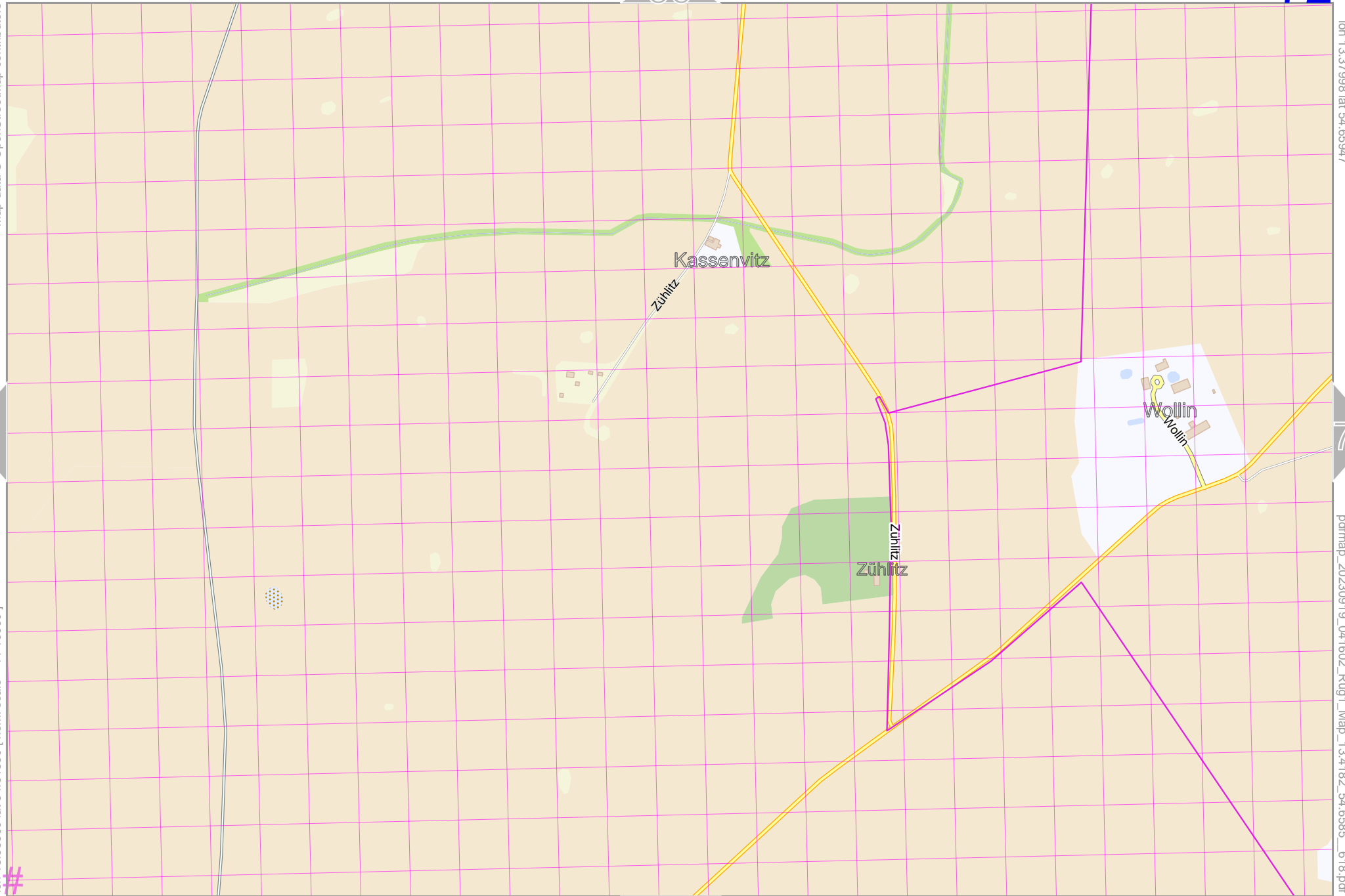
71

lon 13.33860 lat 54.64330 [nom. scale = 1 / 10000]

pdfmap_20230919_041602_Rüg1_Map_134182_54.6585_618.pdf

88

UTM: 33 U easting 392.80 km northing 6056.40 km
UTM-Grid-width = 100m



Map data © OpenStreetMap contributors

lon 13.41980 lat 54.65947

72

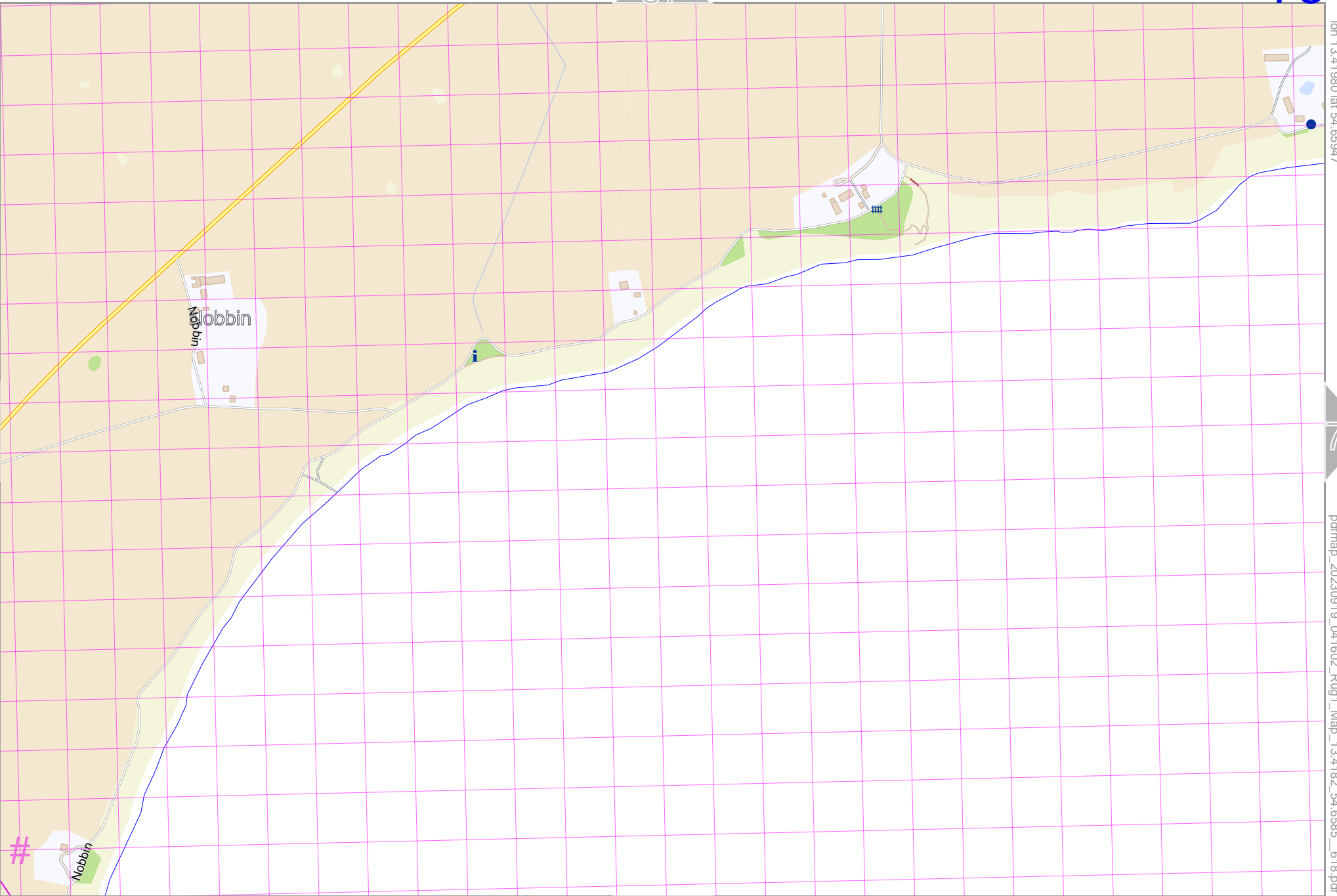
74

lon 13.37843 lat 54.64330 [nom. scale = 1 / 10000]

pdfmap_20230919_041602_Rüg1_Map_13.4182_54.6585_618.pdf


UTM: 33 U easting 395.40 km northing 6056.40 km
UTM-Grid-width = 100m

89



Map data © OpenStreetMap contributors

lon 13.45962 lat 54.65947



73

75

lon 13.41825 lat 54.64330 [nom. scale = 1 / 10000]

pdfmap_20230919_041602_Rug1_Map_13.4182_54.6585_618.pdf

#

Map data © OpenStreetMap contributors

lon 13.49944 lat 54.65947

[lon 13.45807 lat 54.64330 [nom. scale = 1 / 10000]

pdfmap_20230919_041602_Rüg1_Map_13.4182_54.6585_618.pdf

UTM: 33 U easting 400.50 km northing 6056.20 km
UTM-Grid-width = 100m

Map data © OpenStreetMap contributors

lon 13.53927 lat 54.65947

75

77

lon 13.49789 lat 54.64330 [nom. scale = 1 / 10000]

pdfmap_20230919_041602_Rüg1_Map_134182_546586_618.pdf

#

60

92

UTM: 33 U easting 403.10 km northing 6056.20 km
UTM-Grid-width = 100m


Map data © OpenStreetMap contributors

lon 13.57909 lat 54.65947

lon 13.53772 lat 54.64330 [nom. scale = 1 / 10000]

pdfmap_20230919_041602_Rüg1_Map_134182_54.6586_618.pdf

UTM: 33 U easting 405.70 km northing 6056.10 km
UTM-Grid-width = 100m



Map data © OpenStreetMap contributors

lon 13.61891 lat 54.65947

77


79

lon 13.57754 lat 54.64330 [nom. scale = 1 / 10000]

pdfmap_20230919_041602_Rüg1_Map_13.4182_54.6586_618.pdf

UTM: 33 U easting 408.30 km northing 6056.10 km
UTM-Grid-width = 100m

94



Map data © OpenStreetMap contributors

lon 13.65873 lat 54.65947

78


80

lon 13.61736 lat 54.64330 [nom. scale = 1 / 10000]

pdfmap_20230919_041602_Rüg1_Map_13.4182_54.6585_618.pdf

UTM: 33 U easting 410.80 km northing 6056.00 km
UTM-Grid-width = 100m

95



Map data © OpenStreetMap contributors

lon 13.69856 lat 54.65947

79


81

lon 13.65718 lat 54.64330 [nom. scale = 1 / 10000]

pdfmap_20230919_041602_Rüg1_Map_13.4182_54.6585_618.pdf

UTM: 33 U easting 413.40 km northing 6056.00 km
UTM-Grid-width = 100m

96



65

81

Map data © OpenStreetMap contributors

lon 13.73838 lat 54.65947


80

lon 13.69701 lat 54.64330 [nom. scale = 1 / 10000]

pdfmap_20230919_041602_Rüg1_Map_13.4182_54.6585_618.pdf

97

UTM: 33 U easting 416.00 km northing 6055.90 km
UTM-Grid-width = 100m



Map data © OpenStreetMap contributors

lon 13.09967 lat 54.62803 [nom. scale = 1 / 10000]

lon 13.14104 lat 54.64420

pdfmap_20230919_041602_Rüg1_Map_13.4182_54.6585_618.pdf

66

83

#

98

UTM: 33 U easting 377.40 km northing 6055.10 km
UTM-Grid-width = 100m

Map data © OpenStreetMap contributors

lon 13.18086 lat 54.64420

82

84

lon 13.13949 lat 54.62803 [nom. scale = 1 / 10000]

pdfmap_20230919_041602_Rüg1_Map_13.4182_54.6585_618.pdf

UTM: 33 U easting 379.90 km northing 6055.00 km
UTM-Grid-width = 100m

Map data © OpenStreetMap contributors

lon 13.22069 lat 54.64420




lon 13.17931 lat 54.62803 [nom. scale = 1 / 10000]

pdfmap_20230919_041602_Rüg1_Map_13.4182_54.6585_618.pdf

#

UTM: 33 U easting 382.50 km northing 6055.00 km
UTM-Grid-width = 100m



Map data © OpenStreetMap contributors

lon 13.26051 lat 54.64420

84

86

lon 13.21914 lat 54.62803 [nom. scale = 1 / 10000]

pdfmap_20230919_041602_Rüg1_Map_134182_54.6585_618.pdf

UTM: 33 U easting 385.10 km northing 6054.90 km
UTM-Grid-width = 100m

101



Map data © OpenStreetMap contributors

lon 13.30033 lat 54.64420

85

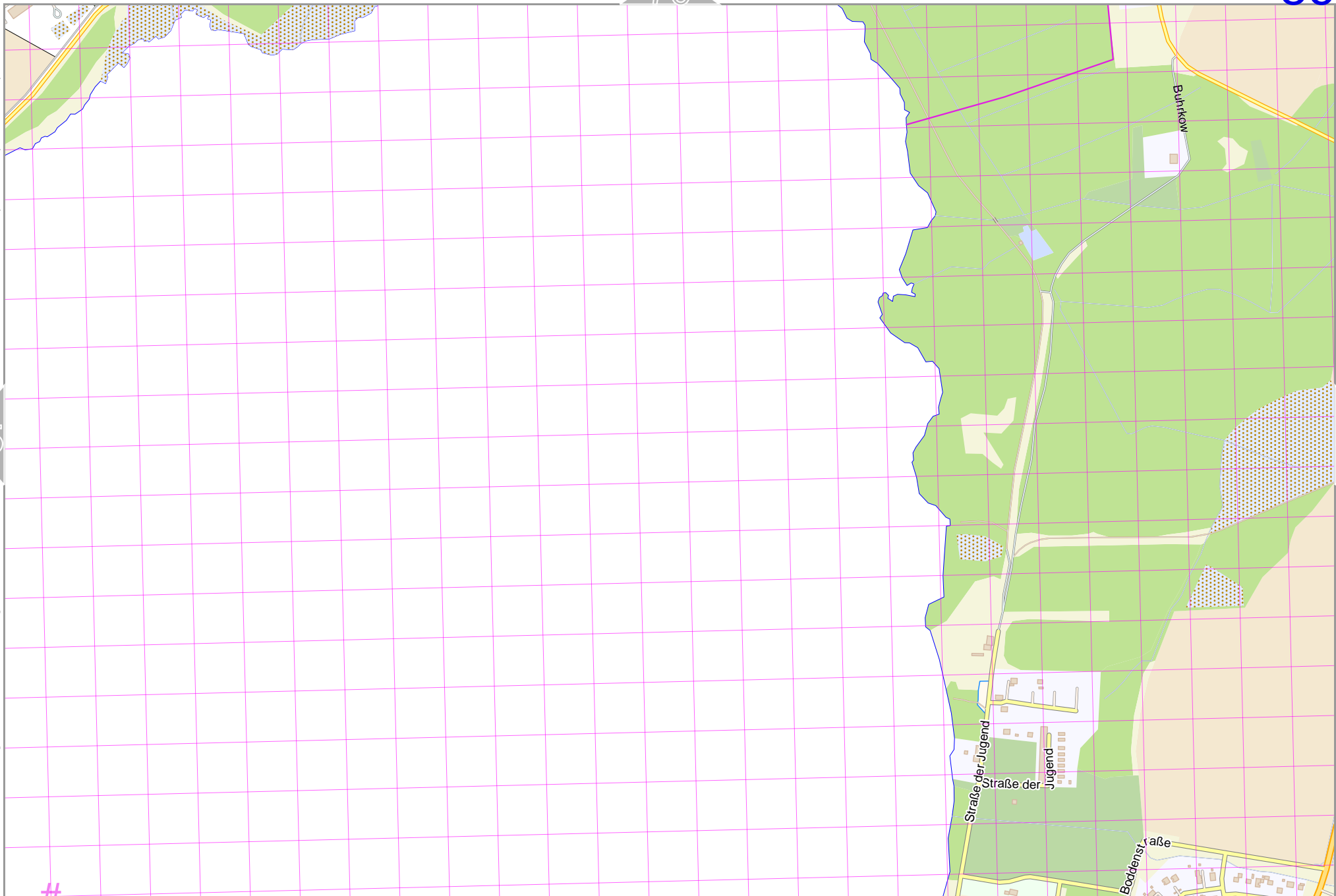
87

lon 13.25896 lat 54.62803 [nom. scale = 1 / 10000]

pdfmap_20230919_041602_Rüg1_Map_134182_54.6585_618.pdf

UTM: 33 U easting 387.70 km northing 6054.80 km
UTM-Grid-width = 100m

102



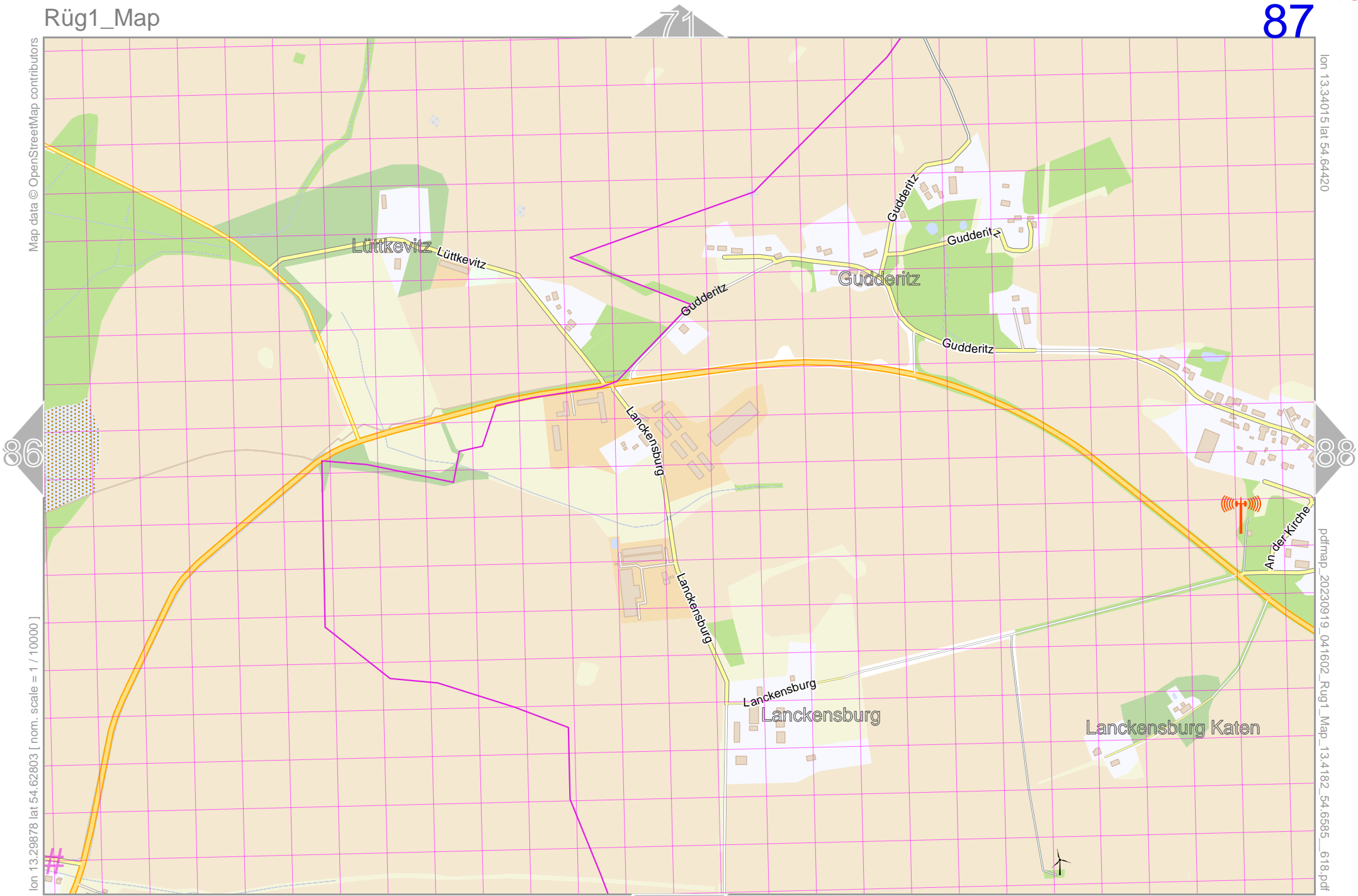
Map data © OpenStreetMap contributors

lon 13.34015 lat 54.64420

lon 13.29878 lat 54.62803 [nom. scale = 1 / 10000]

pdfmap_20230919_041602_Rüg1_Map_134182_54.6585_618.pdf

UTM: 33 U easting 390.20 km northing 6054.80 km
UTM-Grid-width = 100m



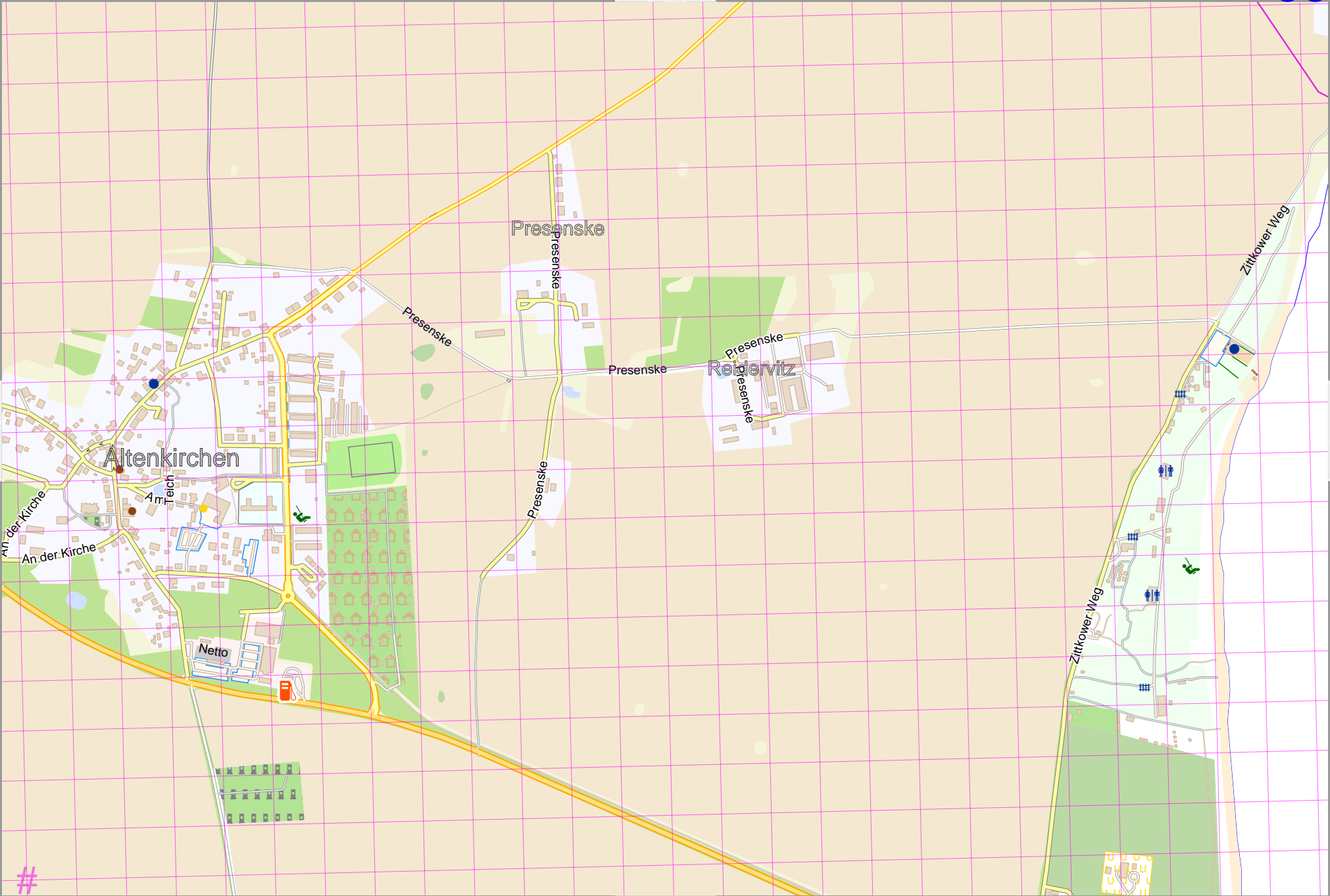
Map data © OpenStreetMap contributors

lon 13.37998 lat 54.64420

87

89


lon 13.33860 lat 54.62803 [nom. scale = 1 / 10000]



UTM: 33 U easting 392.80 km northing 6054.70 km
UTM-Grid-width = 100m

104

pdfmap_20230919_041602_Rüg1_Map_134182_54.6585_618.pdf



lon 13.37843 lat 54.62803 [nom. scale = 1 / 10000]

lon 13.41980 lat 54.64420

pdfmap_20230919_041602_Rug1_Map_13.4182_54.6585_618.pdf

#

UTM: 33 U easting 395.40 km northing 6054.70 km
UTM-Grid-width = 100m

105

Map data © OpenStreetMap contributors

lon 13.45962 lat 54.64420

lon 13.41825 lat 54.62803 [nom. scale = 1 / 10000]

pdfmap_20230919_041602_Rüg1_Map_13.4182_54.6585_618.pdf

UTM: 33 U easting 397.90 km northing 6054.60 km
UTM-Grid-width = 100m



Map data © OpenStreetMap contributors

lon 13.49944 lat 54.64420

90

92

lon 13.45807 lat 54.62803 [nom. scale = 1 / 10000]

pdfmap_20230919_041602_Rug1_Map_13.4182_54.6585_618.pdf

#

#UTM: 33 U easting 400.50 km northing 6054.50 km

UTM-Grid-width = 100m

107

75

107

Map data © OpenStreetMap contributors

lon 13.53927 lat 54.64420

91

93


lon 13.49789 lat 54.62803 [nom. scale = 1 / 10000]

pdfmap_20230919_041602_Rüg1_Map_13.4182_54.6585_618.pdf

#

UTM: 33 U easting 403.10 km northing 6054.50 km
UTM-Grid-width = 100m

108



Map data © OpenStreetMap contributors

lon 13.579091 lat 54.64420

lon 13.53772 lat 54.62803 [nom. scale = 1 / 10000]

pdfmap_20230919_041602_Rüg1_Map_134182_54.6586_618.pdf


UTM: 33 U easting 405.70 km northing 6054.40 km
UTM-Grid-width = 100m

92

94

109

77



Map data © OpenStreetMap contributors

lon 13.61891 lat 54.64420

93


95

lon 13.57754 lat 54.62803 [nom. scale = 1 / 10000]

pdfmap_20230919_041602_Rüg1_Map_13.4182_54.6586_618.pdf

UTM: 33 U easting 408.20 km northing 6054.40 km
UTM-Grid-width = 100m

110



Map data © OpenStreetMap contributors

lon 13.65873 lat 54.64420

lon 13.61736 lat 54.62803 [nom. scale = 1 / 10000]

pdfmap_20230919_041602_Rüg1_Map_13.4182_54.6586_618.pdf

UTM: 33 U easting 410.80 km northing 6054.30 km


UTM-Grid-width = 100m

94

96

79

111



Map data © OpenStreetMap contributors

lon 13.6956 | lat 54.64420

95

97

lon 13.65718 lat 54.62803 [nom. scale = 1 / 10000]

pdfmap_20230919_041602_Rüg1_Map_13.4182_54.6585_618.pdf

80

112

UTM: 33 U easting 413.40 km northing 6054.30 km
UTM-Grid-width = 100m



Map data © OpenStreetMap contributors

lon 13.73838 lat 54.64420


96

lon 13.69701 lat 54.62803 [nom. scale = 1 / 10000]

pdfmap_20230919_041602_Rüg1_Map_134182_546585_618.pdf

UTM: 33 U easting 415.90 km northing 6054.20 km
UTM-Grid-width = 100m

113




Map data © OpenStreetMap contributors

lon 13.14104 lat 54.62893

lon 13.09967 lat 54.61276 [nom. scale = 1 / 10000]

pdfmap_20230919_041602_Rug1_Map_13.4182_54.6585_618.pdf

UTM: 33 U easting 377.30 km northing 6053.40 km
UTM-Grid-width = 100m



Map data © OpenStreetMap contributors

lon 13.18086 lat 54.62893

98

100

lon 13.13949 lat 54.61276 [nom. scale = 1 / 10000]

pdfmap_20230919_041602_Rug1_Map_134182_54.6585_618.pdf

UTM: 33 U easting 379.90 km northing 6053.30 km
UTM-Grid-width = 100m

83

115

Rüg1_Map

top

100

84

Map data © OpenStreetMap contributors

lon 13.22069 lat 54.62893

90

101

lon 13.17931 lat 54.61276 [nom. scale = 1 / 10000]

pdfmap_20230919_041602_Rüg1_Map_13.4182_54.6585_618.pdf

#

116

UTM: 33 U easting 382.50 km northing 6053.30 km
UTM-Grid-width = 100m

Map data © OpenStreetMap contributors

lon 13.21914 lat 54.61276 [nom. scale = 1 / 10000]

lon 13.26051 lat 54.62893

pdfmap_20230919_041602_Rug1_Map_134182_54.6585_618.pdf

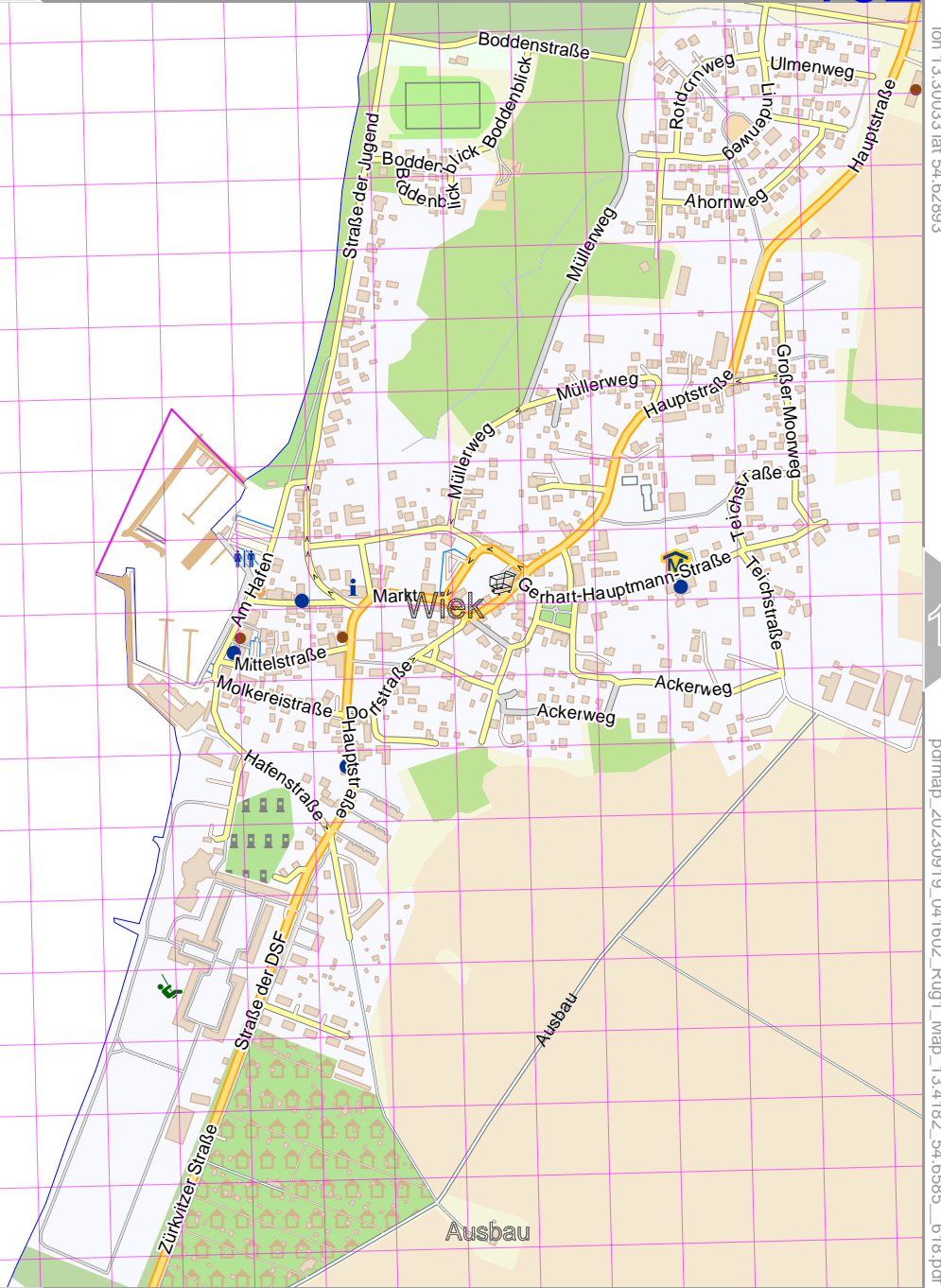
UTM: 33 U easting 385.00 km northing 6053.20 km
UTM-Grid-width = 100m



Map data © OpenStreetMap contributors

lon 13.25896 lat 54.61276 [nom. scale = 1 / 10000]

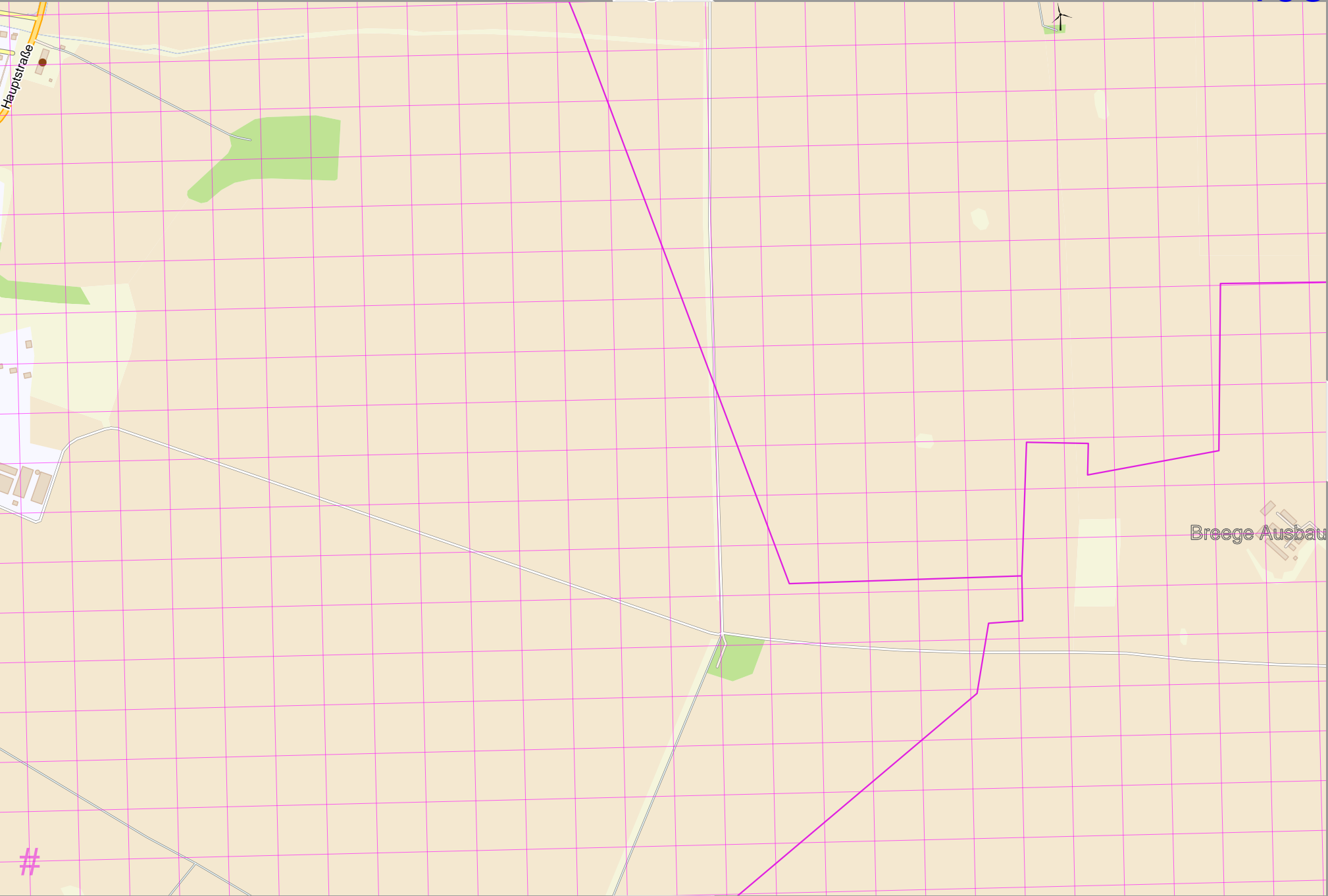
UTM: 33 U easting 387.60 km northing 6053.10 km
UTM-Grid-width = 100m



lon 13.30033 lat 54.62893

pdfmap_20230919_041602_Rüg1_Map_134182_54.6586_618.pdf

Map data © OpenStreetMap contributors



lon 13.34015 lat 54.62893

pdfmap_20230919_041602_Rüg1_Map_134182_54.6585_618.pdf

lon 13.29878 lat 54.61276 [nom. scale = 1 / 10000]

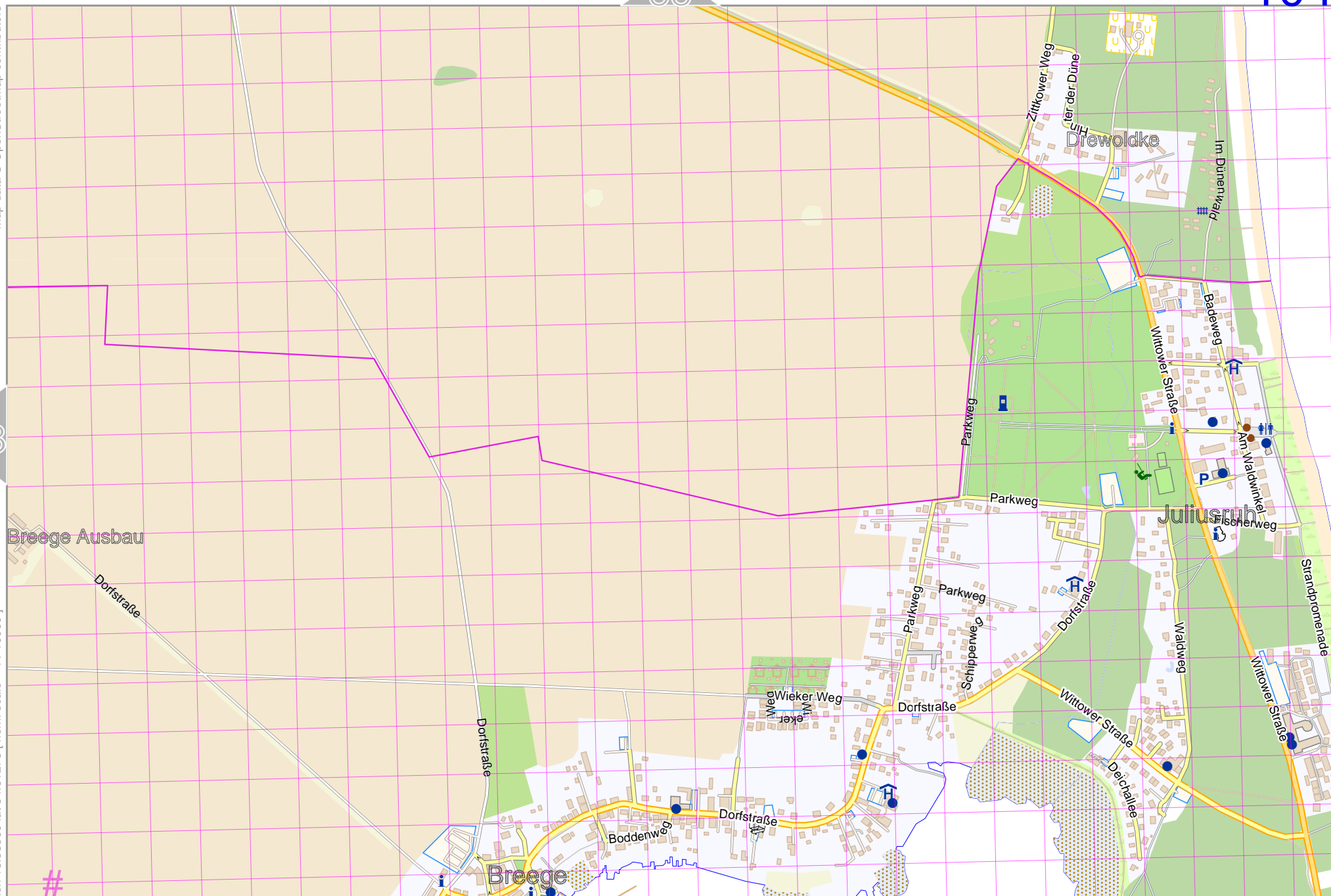
UTM: 33 U easting 390.20 km northing 6053.10 km
UTM-Grid-width = 100m

Map data © OpenStreetMap contributors

lon 13.37998 lat 54.62893

lon 13.33860 lat 54.61276 [nom. scale = 1 / 10000]

pdfmap_20230919_041602_Rüg1_Map_134182_54.6585_618.pdf



UTM: 33 U easting 392.80 km northing 6053.00 km
 UTM-Grid-width = 100m

Map data © OpenStreetMap contributors

lon 13.41980 lat 54.62893

lon 13.37843 lat 54.61276 [nom. scale = 1 / 10000]


pdfmap_20230919_041602_Rug1_Map_13.4182_54.6585_618.pdf

Strandpromenade

UTM: 33 U easting 395.30 km northing 6053.00 km
UTM-Grid-width = 100m

104

106



Map data © OpenStreetMap contributors

lon 13.45962 lat 54.62893

105

107

lon 13.41825 lat 54.61276 [nom. scale = 1 / 10000]

pdfmap_20230919_041602_Rüg1_Map_13.4182_54.6585_618.pdf

#

122

UTM: 33 U easting 397.90 km northing 6052.90 km
UTM-Grid-width = 100m

Map data © OpenStreetMap contributors

lon 13.49944 lat 54.62893

91

lon 13.45807 lat 54.61276 [nom. scale = 1 / 10000]

108

pdfmap_20230919_041602_Rug1_Map_13.4182_54.6586_618.pdf

106


#

123

UTM: 33 U easting 400.50 km northing 6052.80 km
UTM-Grid-width = 100m

Map data © OpenStreetMap contributors

lon 13.53927 lat 54.62993



107

109

lon 13.49789 lat 54.61276 [nom. scale = 1 / 10000]

pdfmap_20230919_041602_Rüg1_Map_13.4182_54.6586_618.pdf

UTM: 33 U easting 403.00 northing 6052.80 km
UTM-Grid-width = 100m

124

Map data © OpenStreetMap contributors

lon 13.57909 lat 54.62993

93

108

110

lon 13.53772 lat 54.61276 [nom. scale = 1 / 10000]

pdfmap_20230919_041602_Rüg1_Map_134182_54.6585_618.pdf


#

125

UTM: 33 U easting 405.60 km northing 6052.70 km
UTM-Grid-width = 100m

Map data © OpenStreetMap contributors

lon 13.61891 lat 54.62893



109

111

lon 13.57754 lat 54.61276 [nom. scale = 1 / 10000]

pdfmap_20230919_041602_Rüg1_Map_13.4182_54.6585_618.pdf

#

UTM: 33 U easting 408.20 km northing 6052.70 km
UTM-Grid-width = 100m

126

Rüg1_Map

top

Map data © OpenStreetMap contributors

lon 13.65873 lat 54.62893

95

111

lon 13.61736 lat 54.61276 [nom. scale = 1 / 10000]

pdfmap_20230919_041602_Rug1_Map_134182_54.6585_618.pdf

110

112

#

127

UTM: 33 U easting 410.80 km northing 6052.60 km
UTM-Grid-width = 100m

Map data © OpenStreetMap contributors

lon 13.69566 lat 54.62893

111

113



lon 13.65718 lat 54.61276 [nom. scale = 1 / 10000]
#

pdfmap_20230919_041602_Rüg1_Map_134182_54.6585_618.pdf

UTM: 33 U easting 413.30 km northing 6052.60 km
UTM-Grid-width = 100m

Map data © OpenStreetMap contributors

lon 13.73838 lat 54.62893



pdfmap_20230919_041602_Rüg1_Map_134182_54.6585_618.pdf

lon 13.69701 lat 54.61276 [nom. scale = 1 / 10000]

#

UTM: 33 U easting 415.90 km northing 6052.50 km

UTM-Grid-width = 100m

Map data © OpenStreetMap contributors

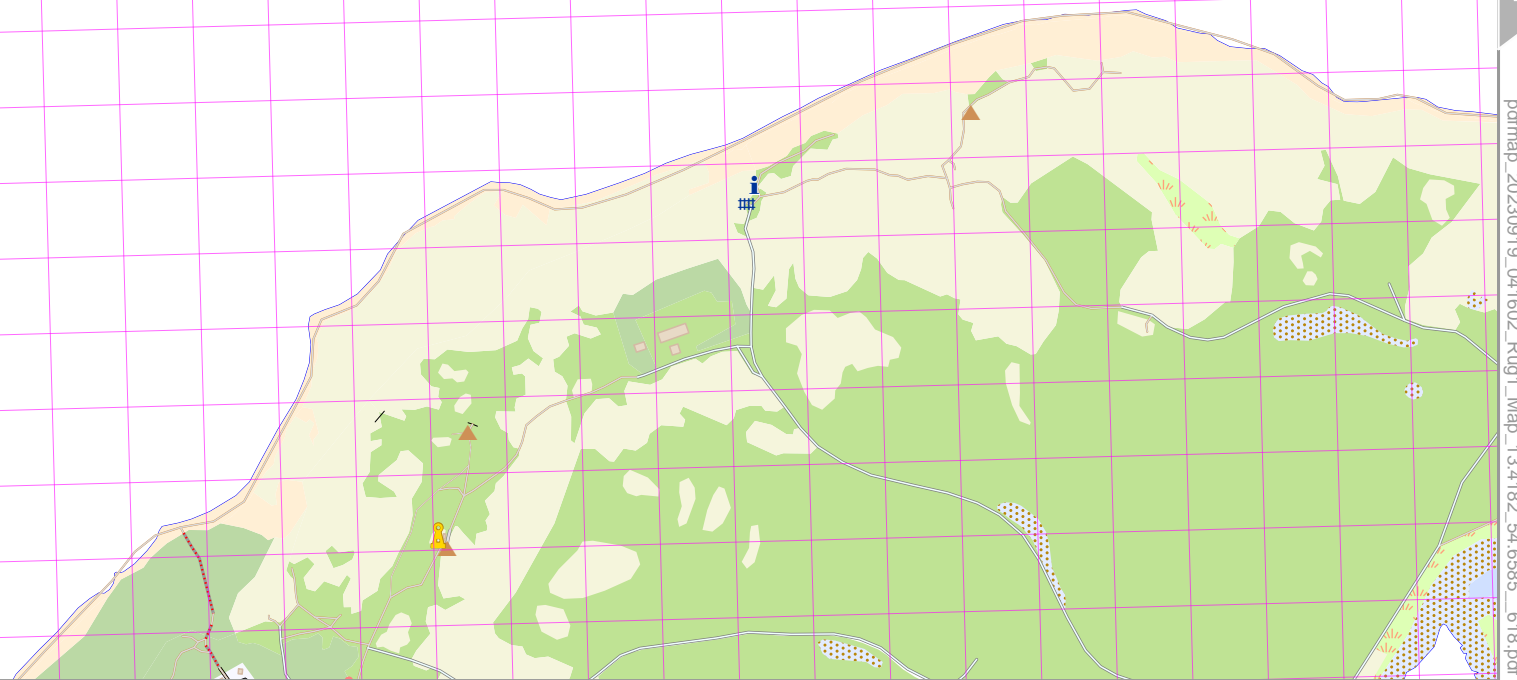
lon 13.14104 lat 54.61366

pdfmap_20230919_041602_Rüg1_Map_134182_54.6585_618.pdf

lon 13.09967 lat 54.59749 [nom. scale = 1 / 10000]

#

UTM: 33 U easting 377.30 km northing 6051.70 km
UTM-Grid-width = 100m



Map data © OpenStreetMap contributors

lon 13.18086 lat 54.61366

114


116

lon 13.13949 lat 54.59749 [nom. scale = 1 / 10000]

pdfmap_20230919_041602_Rüg1_Map_134182_54.6585_618.pdf

UTM: 33 U easting 379.90 km northing 6051.60 km

UTM-Grid-width = 100m



Map data © OpenStreetMap contributors

lon 13.22069 lat 54.61366

lon 13.17931 lat 54.59749 [nom. scale = 1 / 10000]

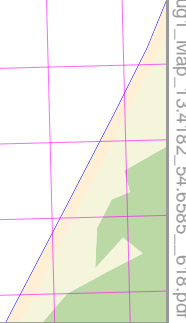
pdfmap_20230919_041602_Rüg1_Map_13.4182_54.6585_618.pdf

115

117

#

UTM: 33 U easting 382.40 km northing 6051.60 km
UTM-Grid-width = 100m



Map data © OpenStreetMap contributors

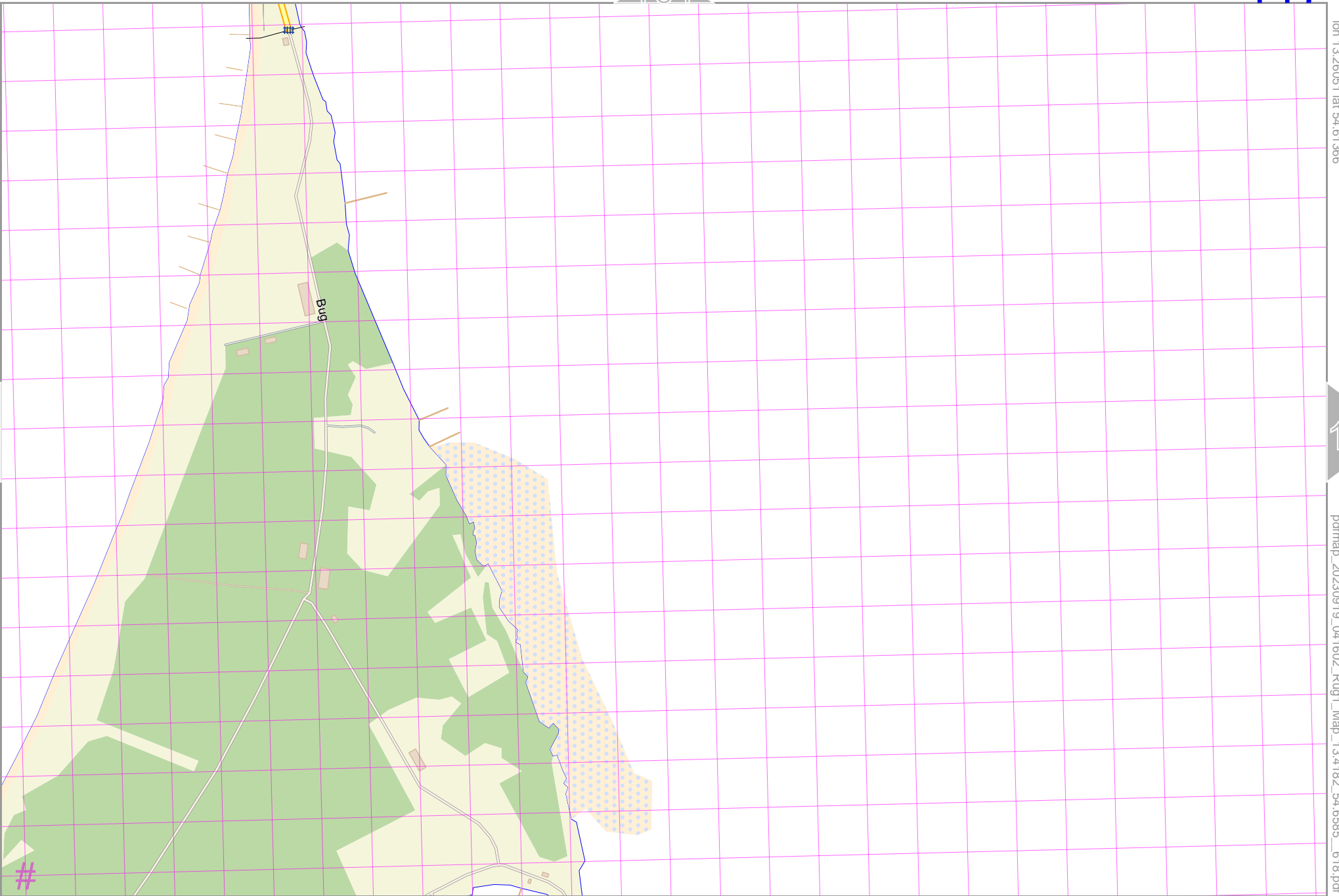
lon 13.26051 lat 54.61366

lon 13.21914 lat 54.59749 [nom. scale = 1 / 10000]

pdfmap_20230919_041602_Rüg1_Map_134182_546585_618.pdf

116

118



UTM: 33 U easting 385.00 km northing 6051.50 km
UTM-Grid-width = 100m

Map data © OpenStreetMap contributors

lon 13.30033 lat 54.61366

102

Ausbau

Ausbau

Zürkvitzer Straße

Zürkvitz

117

119

lon 13.25896 lat 54.59749 [nom. scale = 1 / 10000]

pdfmap_20230919_041602_Rüg1_Map_134182_54.6585_618.pdf

Bohlendorf

Bohlendorf

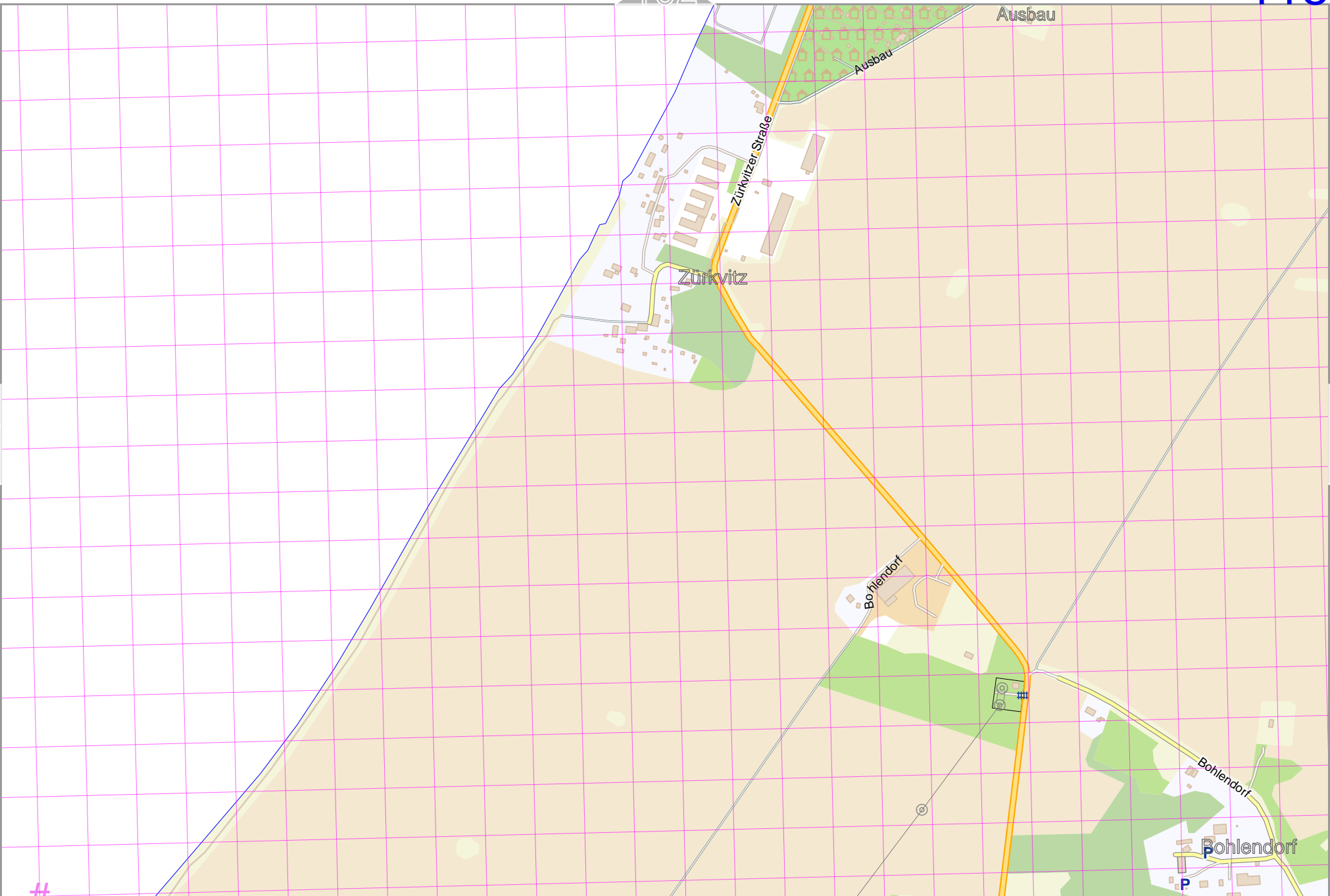
Bohlendorf

P

#

UTM: 33 U easting 387.60 km northing 6051.40 km

UTM-Grid-width = 100m



Map data © OpenStreetMap contributors

lon 13.34015 | lat 54.61366

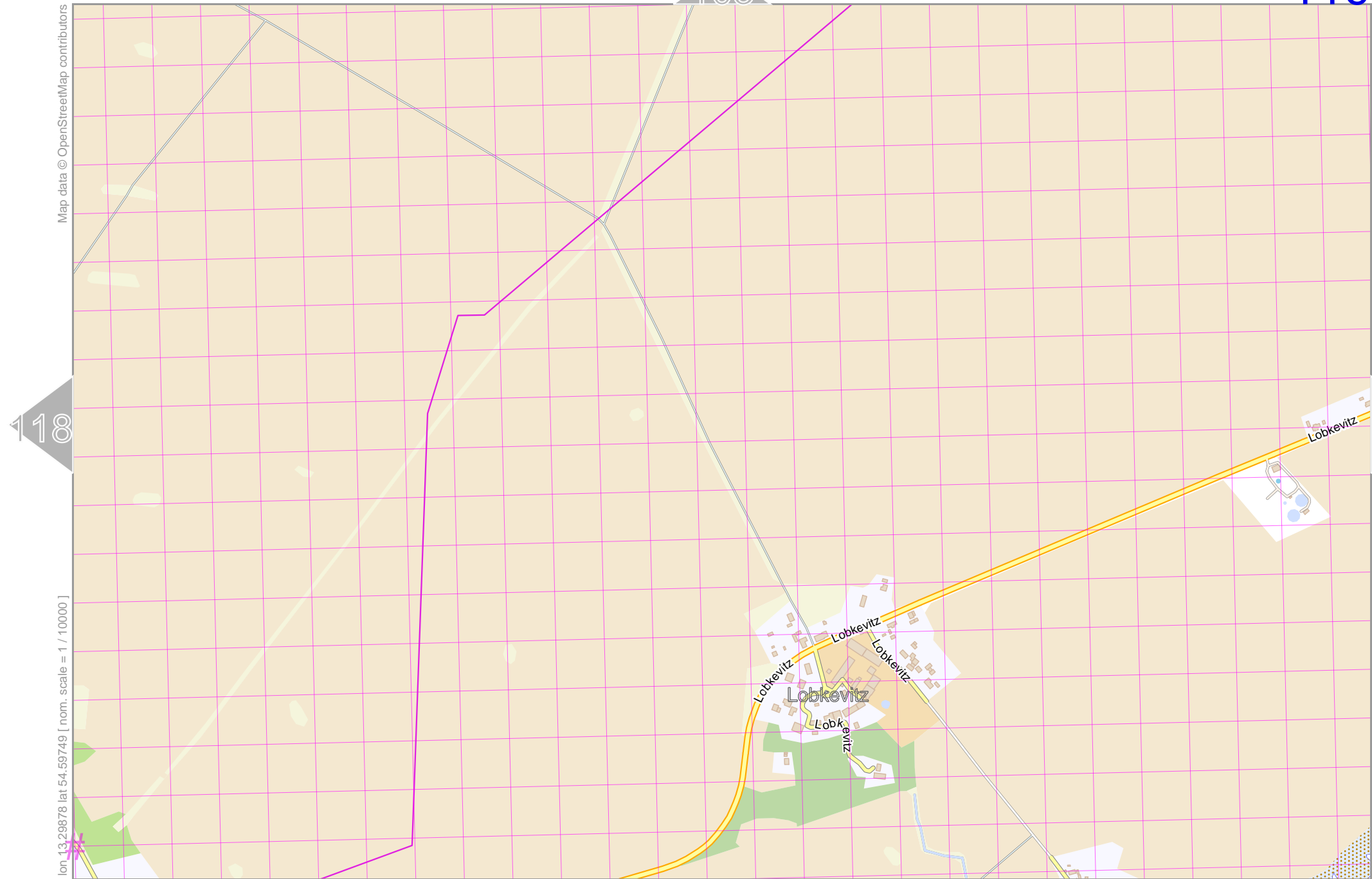
lon 13.29878 | lat 54.59749 [nom. scale = 1 / 10000]

pdfmap_20230919_04:1602_Rüg1_Map_13:4:182_54:6586_618.pdf

UTM: 33 U easting 390.10 km northing 6051.40 km
UTM-Grid-width = 100m

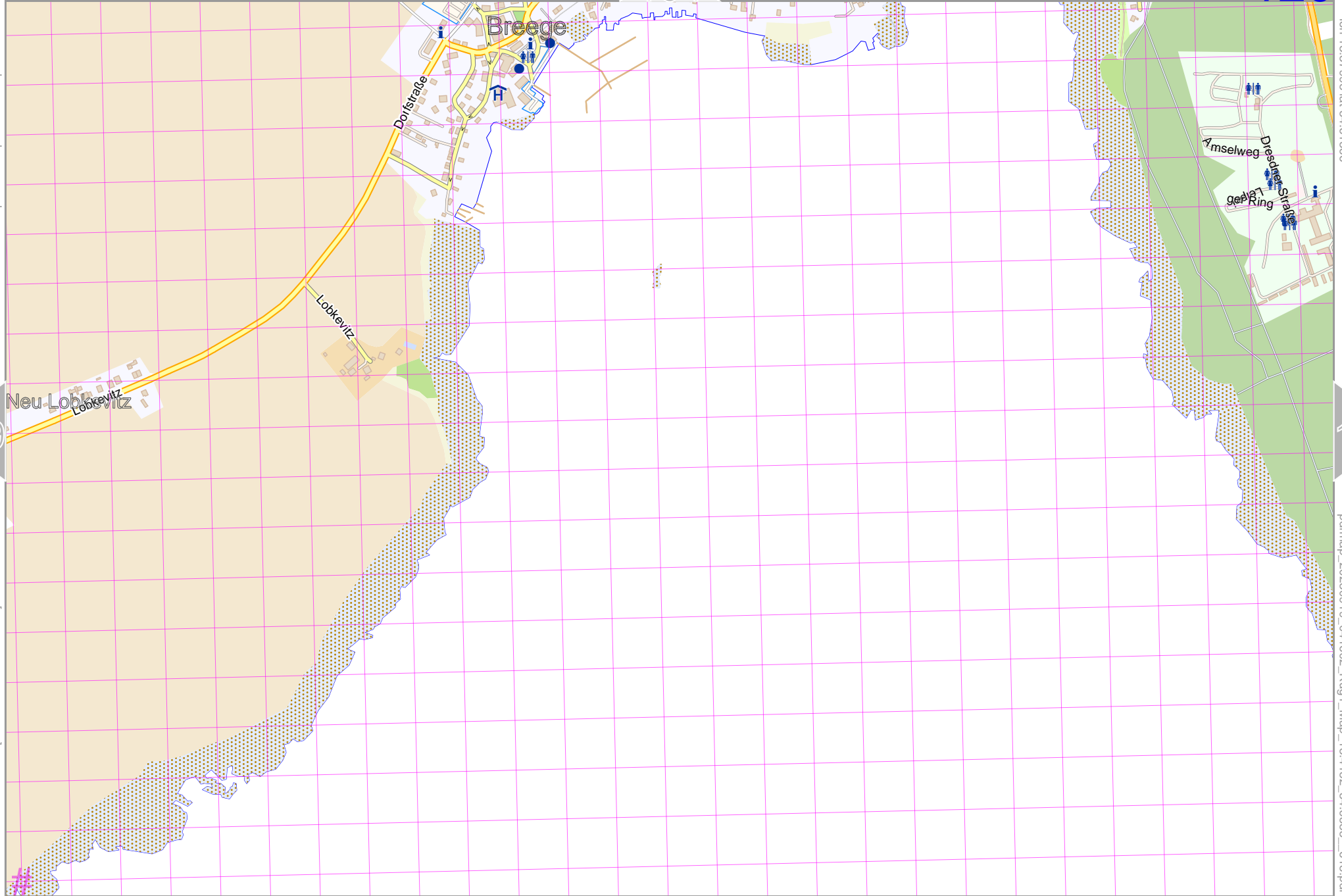
118

120



Map data © OpenStreetMap contributors


lon 13.37998 lat 54.61366



lon 13.33860 lat 54.59749 [nom. scale = 1 / 10000]

pdfmap_20230919_041602_Rüg1_Map_134182_54.6585_618.pdf

UTM: 33 U easting 392.70 km northing 6051.30 km
UTM-Grid-width = 100m



lon 13.37843 lat 54.59749 [nom. scale = 1 / 10000]

lon 13.41980 lat 54.61366

122

pdfmap_20230919_041602_Rüg1_Map_13.4182_54.6585_618.pdf

UTM: 33 U easting 395.30 km northing 6051.30 km
UTM-Grid-width = 100m

Map data © OpenStreetMap contributors

lon 13.45962 lat 54.61366

121

123

lon 13.41825 lat 54.59749 [nom. scale = 1 / 10000]

pdfmap_20230919_041602_Rüg1_Map_13.4182_54.6585_618.pdf

#

UTM: 33 U easting 397.90 km northing 6051.20 km
UTM-Grid-width = 100m

Map data © OpenStreetMap contributors

lon 13.49944 lat 54.61366

lon 13.45807 lat 54.59749 [nom. scale = 1 / 10000]

pdfmap_20230919_041602_Rüg1_Map_13.4182_54.6586_618.pdf

122

124

UTM: 33 U easting 400.40 km northing 6051.10 km
UTM-Grid-width = 100m

Map data © OpenStreetMap contributors

lon 13.53927 lat 54.61366

lon 13.49789 lat 54.59749 [nom. scale = 1 / 10000]

pdfmap_20230919_041602_Rüg1_Map_134182_54.6585_618.pdf

123

125

#

UTM: 33 U easting 403.00 km northing 6051.10 km
UTM-Grid-width = 100m

Map data © OpenStreetMap contributors

lon 13.57909 lat 54.61366

124

126

lon 13.53772 lat 54.59749 [nom. scale = 1 / 10000]

pdfmap_20230919_041602_Rüg1_Map_13.4182_54.6585_618.pdf

#

UTM: 33 U easting 405.60 km northing 6051.00 km

UTM-Grid-width = 100m

Map data © OpenStreetMap contributors

lon 13.61891 lat 54.61366

lon 13.57754 lat 54.59749 [nom. scale = 1 / 10000]

pdfmap_20230919_041602_Rüg1_Map_13.4182_54.6585_618.pdf

125

127

#

UTM: 33 U easting 408.20 km northing 6051.00 km
UTM-Grid-width = 100m

Map data © OpenStreetMap contributors

lon 13.65873 lat 54.61366

lon 13.61736 lat 54.59749 [nom. scale = 1 / 10000]

pdfmap_20230919_041602_Rüg1_Map_134182_54.6585_618.pdf

#


UTM: 33 U easting 410.70 km northing 6050.90 km

UTM-Grid-width = 100m



126

128



Map data © OpenStreetMap contributors

lon 13.69856 lat 54.61366

127

129

lon 13.65718 lat 54.59749 [nom. scale = 1 / 10000]

pdfmap_20230919_041602_Rüg1_Map_134182_54.6585_618.pdf

#

UTM: 33 U easting 413.30 km northing 6050.90 km
UTM-Grid-width = 100m

Map data © OpenStreetMap contributors

lon 13.73838 lat 54.61366

128

lon 13.69701 lat 54.59749 [nom. scale = 1 / 10000]

pdfmap_20230919_041602_Rüg1_Map_134182_54.6585_618.pdf

#

UTM: 33 U easting 415.90 km northing 6050.80 km
UTM-Grid-width = 100m