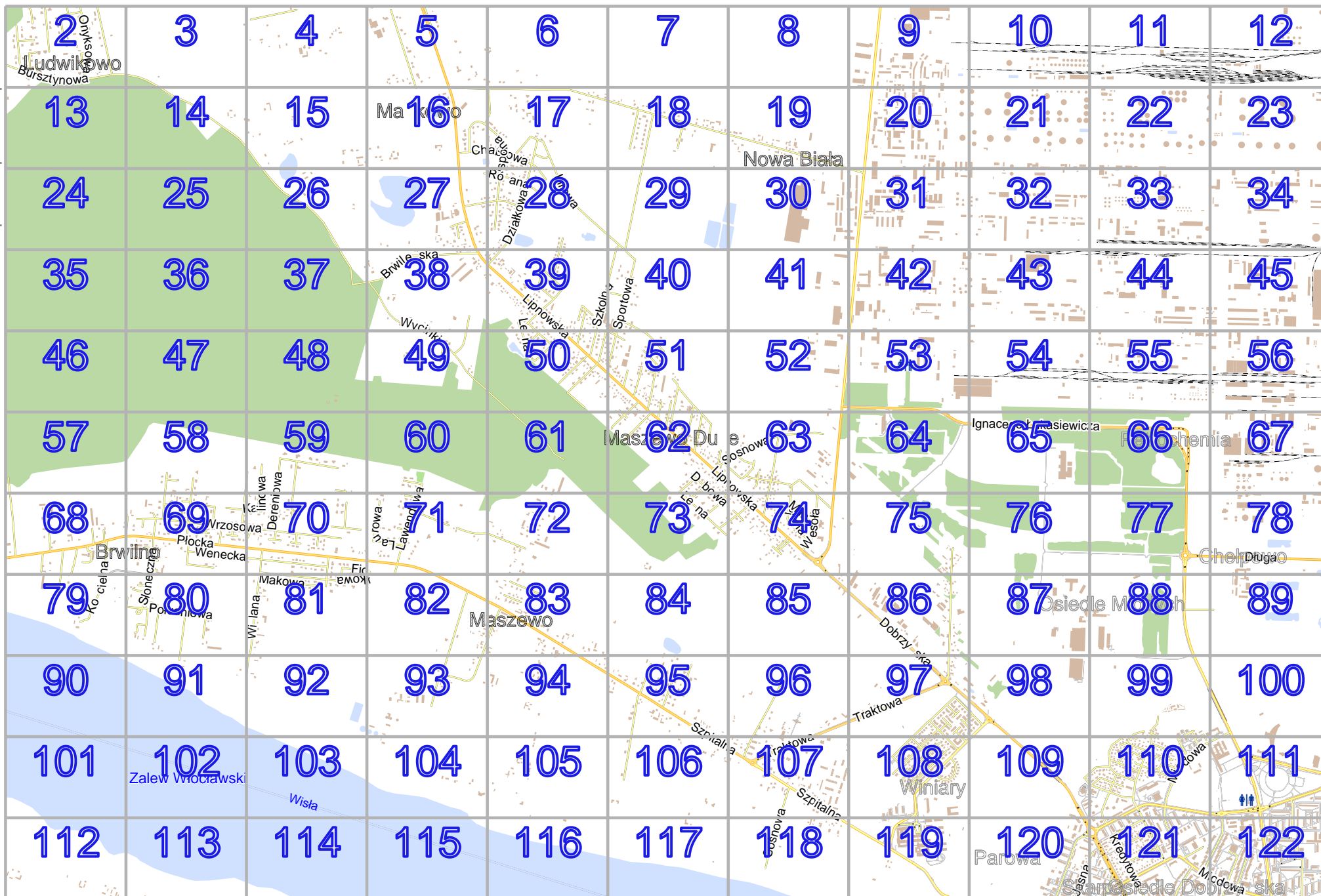


Map data © OpenStreetMap contributors



pdfmap\_20230913\_171510\_P3ock\_19.6337\_52.5763\_663.pdf

Map data © OpenStreetMap contributors

lon 19.58942 lat 52.59856

pdfmap\_20230913\_171510\_Plock\_19.6337\_52.5763\_663.pdf

lon 19.57957 lat 52.59451 [ nom. scale = 1 / 2500 ]



P<sup>3</sup>ock

3

top

Map data © OpenStreetMap contributors

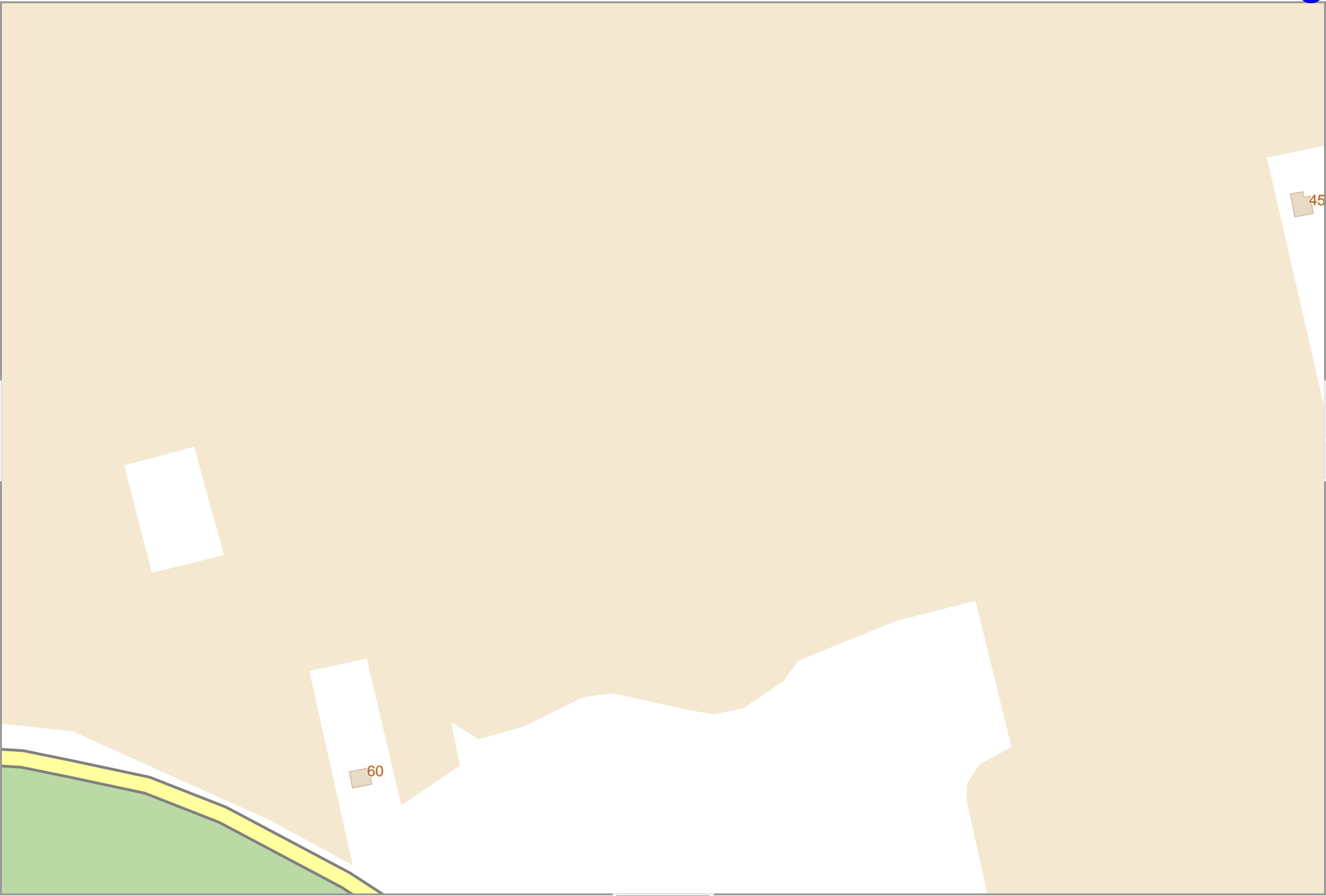
lon 19.59927 lat 52.59856

lon 19.58942 lat 52.59451 [ nom. scale = 1 / 2500 ]

pdfmap\_20230913\_171510\_Plock\_19.6337\_52.5763\_663.pdf

0 100 m 200 m

14





P<sup>3</sup>ock

Map data © OpenStreetMap contributors

lon 19.618961 lat 52.59856

lon 19.60911 lat 52.59451 [ nom. scale = 1 / 2500 ]

pdfmap\_20230913\_171510\_Plock\_19.6337\_52.5763\_663.pdf



0 100 m 200 m



Map data © OpenStreetMap contributors

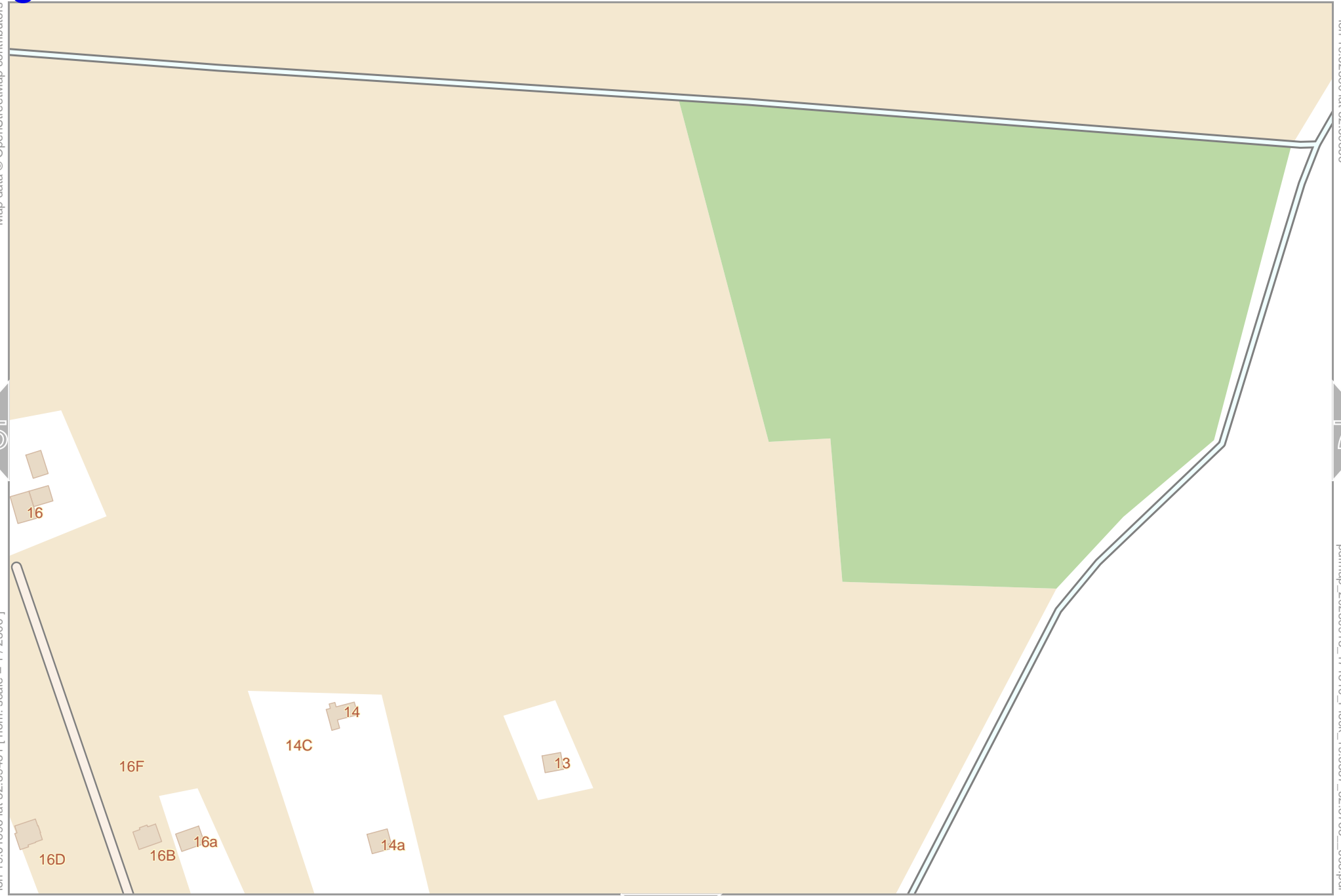
lon 19.62880 lat 52.59856



lon 19.61896 lat 52.59451 [ nom. scale = 1 / 2500 ]

pdfmap\_20230913\_171510\_Plock\_19.6337\_52.5763\_663.pdf

0 100 m 200 m



P<sup>3</sup>ock

Map data © OpenStreetMap contributors

lon 19.63865 lat 52.59856



lon 19.62880 lat 52.59451 [ nom. scale = 1 / 2500 ]

pdfmap\_20230913\_171510\_Plock\_19.6337\_52.5763\_663.pdf

0 100 m 200 m

18

Map data © OpenStreetMap contributors

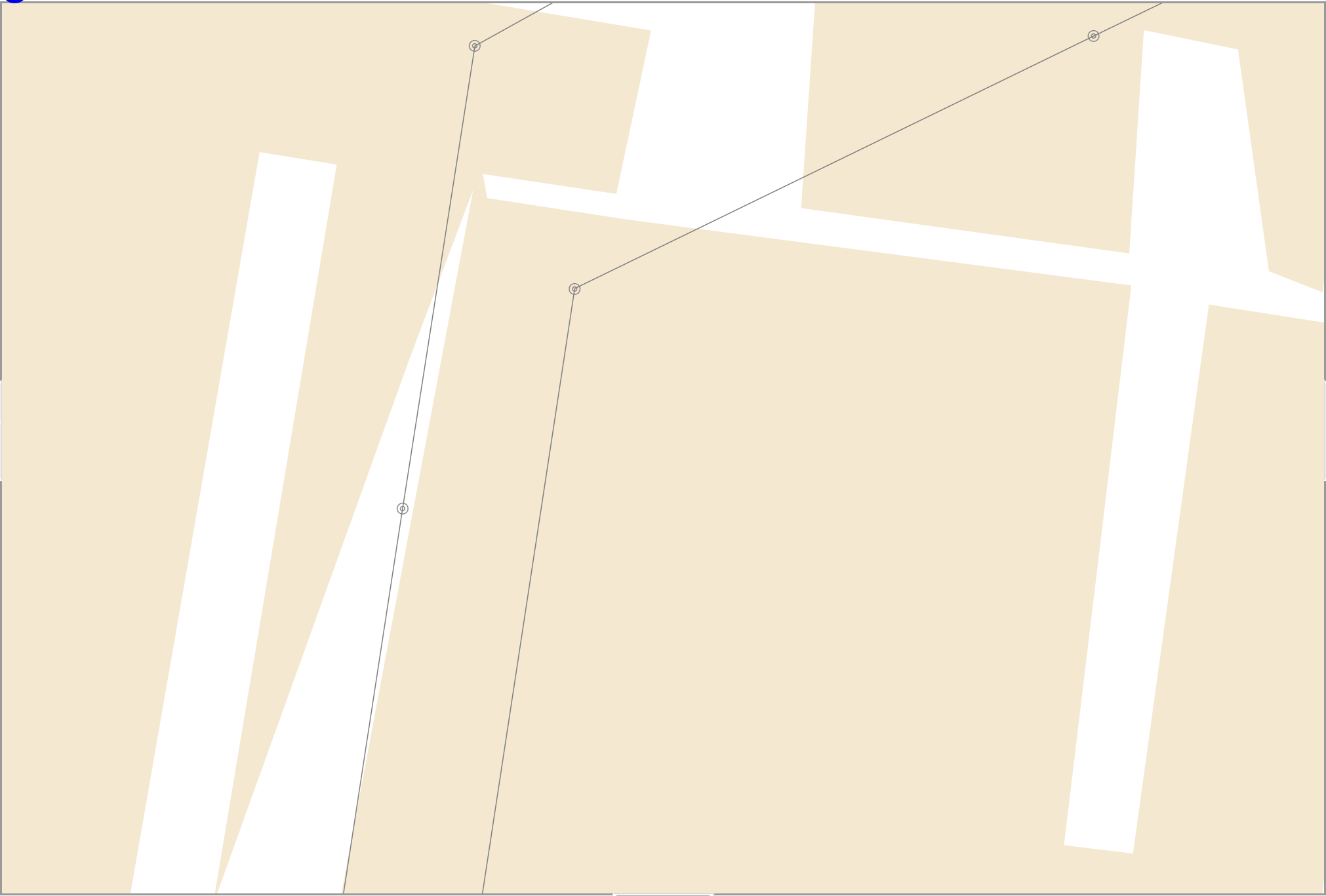
lon 19.63865 lat 52.59451 [ nom. scale = 1 / 2500 ]

lon 19.64850 lat 52.59856

pdfmap\_20230913\_171510\_Plock\_19.6337\_52.5763\_663.pdf



0 100 m 200 m



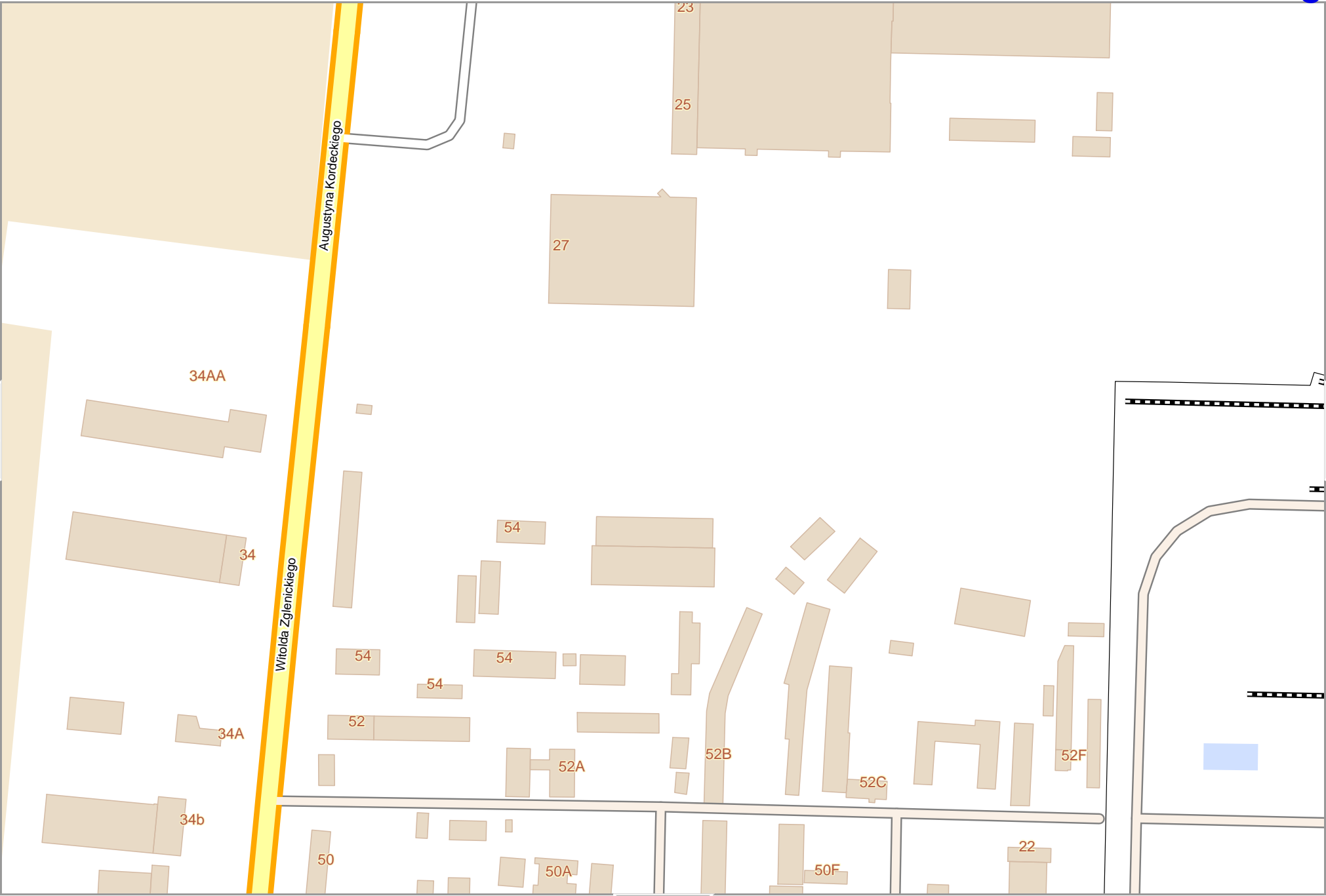


Map data © OpenStreetMap contributors

lon 19.64850 lat 52.59451 [ nom. scale = 1 / 2500 ]

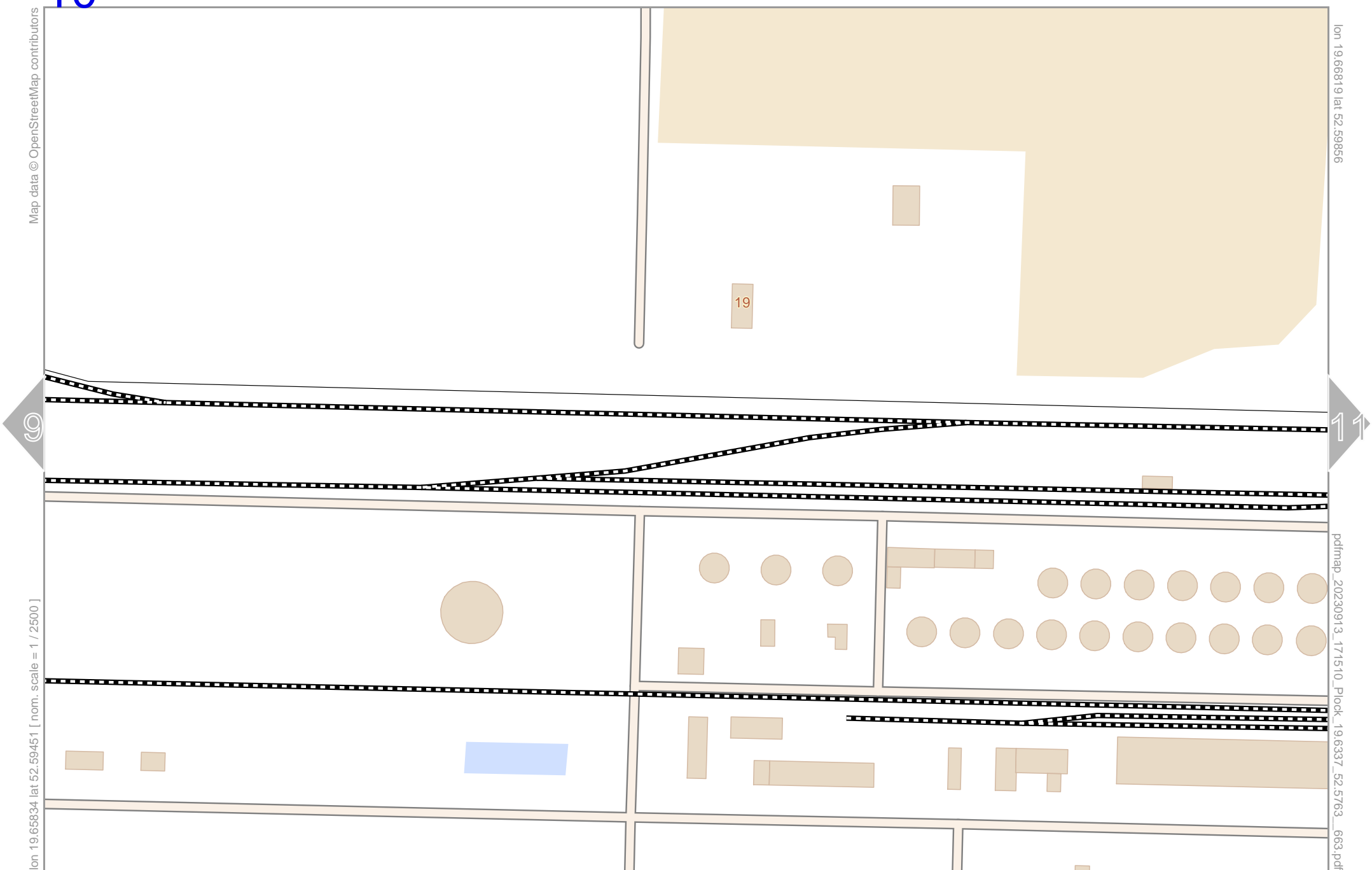
lon 19.65834 lat 52.59856

pdfmap\_20230913\_171510\_Plock\_19.6337\_52.5763\_663.pdf



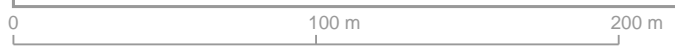
Map data © OpenStreetMap contributors

lon 19.66819 lat 52.59856



lon 19.65834 lat 52.59451 [ nom. scale = 1 / 2500 ]

pdfmap\_20230913\_171510\_Plock\_19.6337\_52.5763\_663.pdf



P<sup>3</sup>ock

Map data © OpenStreetMap contributors

lon 19.67804 lat 52.59856

10

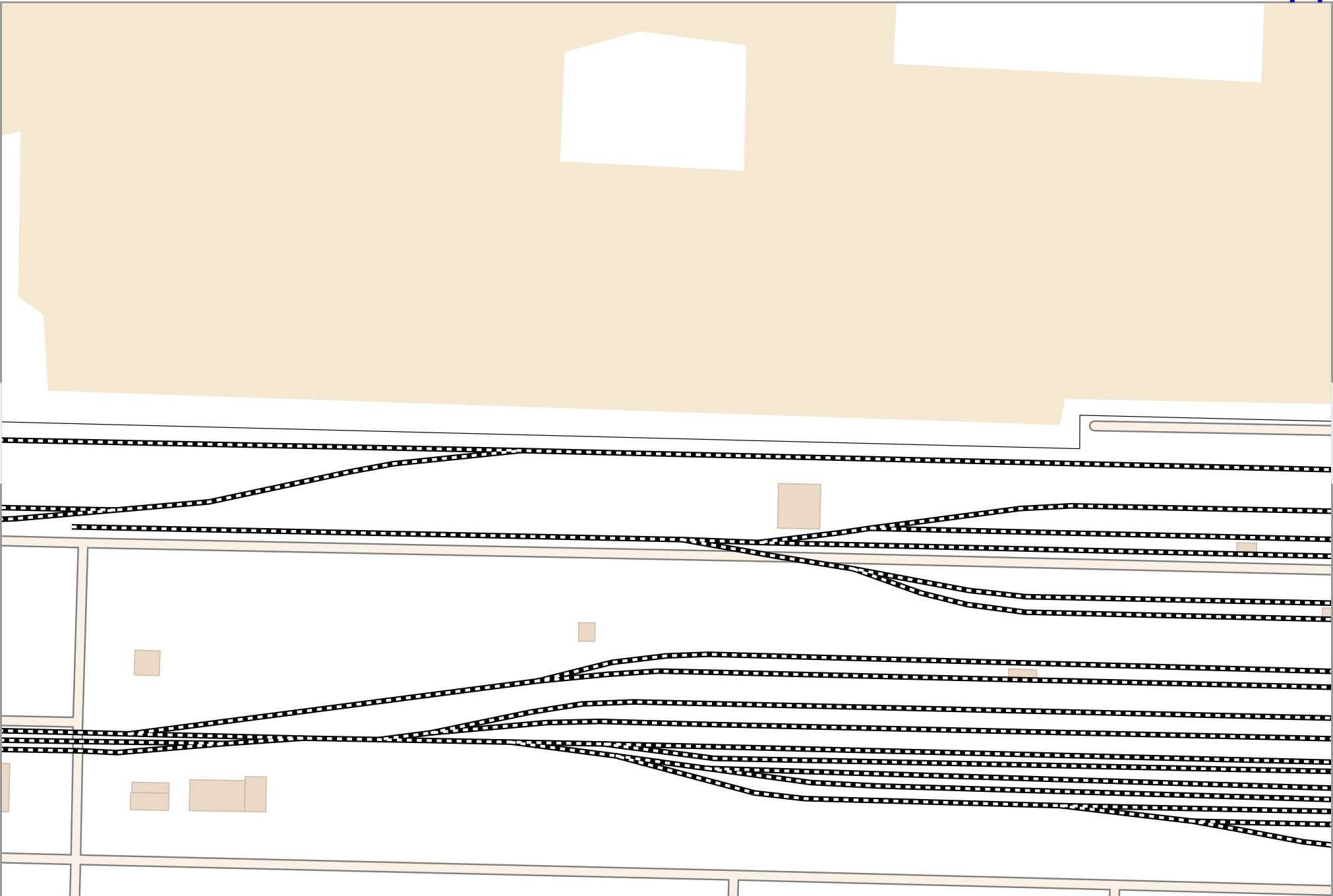
12

lon 19.66819 lat 52.59451 [ nom. scale = 1 / 2500 ]

pdfmap\_20230913\_171510\_Plock\_19.6337\_52.5763\_663.pdf

0 100 m 200 m

22



Map data © OpenStreetMap contributors

lon 19.68788 lat 52.59856

pdfmap\_20230913\_171510\_Plock\_19.68337\_52.5763\_663.pdf

lon 19.67804 lat 52.59451 [ nom. scale = 1 / 2500 ]



0 100 m 200 m

P<sup>3</sup>ock

Map data © OpenStreetMap contributors

17BD

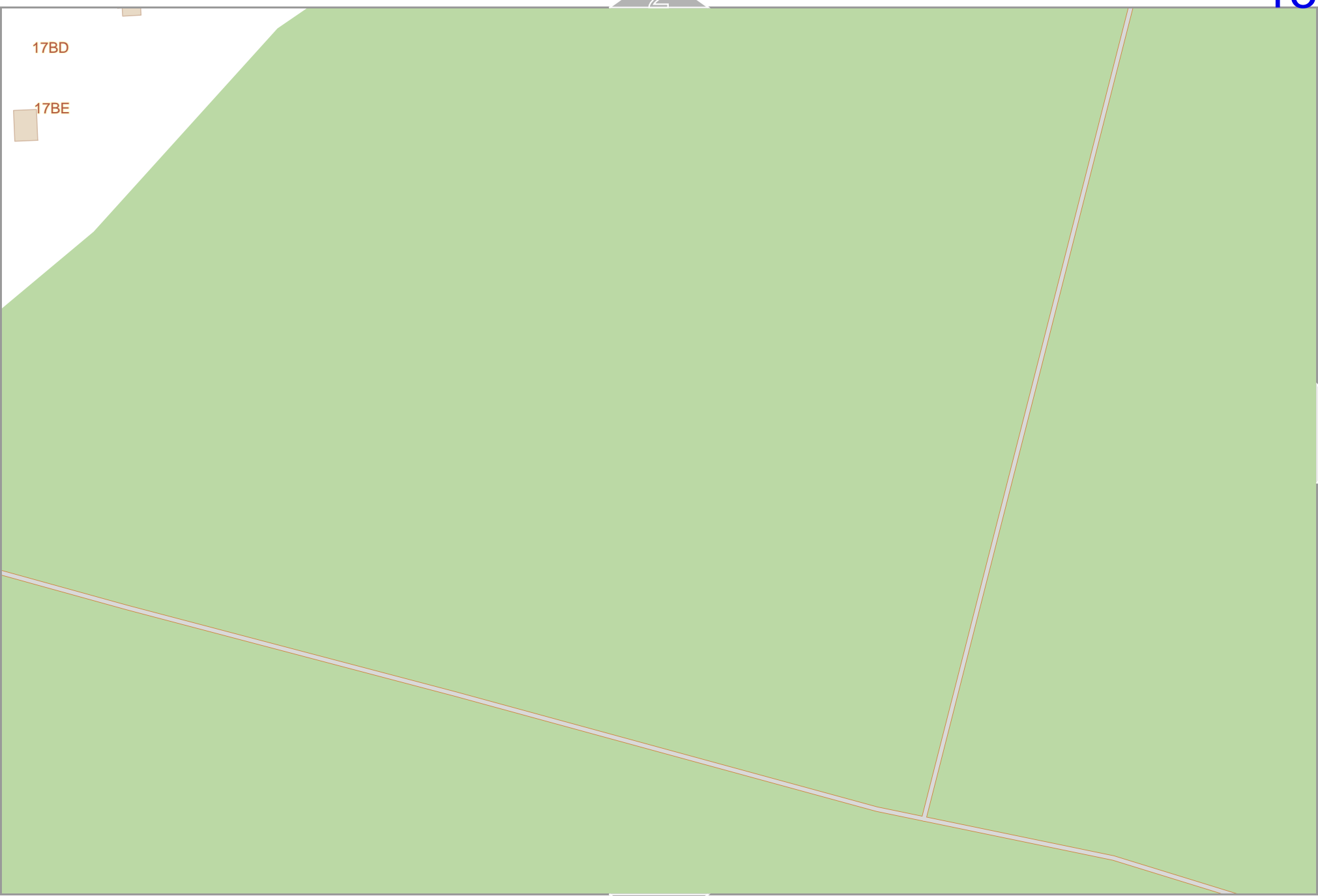
17BE

lon 19.57957 lat 52.59047 [ nom. scale = 1 / 2500 ]

lon 19.58942 lat 52.59451

pdfmap\_20230913\_171510\_Plock\_19.6337\_52.5763\_663.pdf

0 100 m 200 m



14

3

Map data © OpenStreetMap contributors

lon 19.59927 lat 52.59451

13

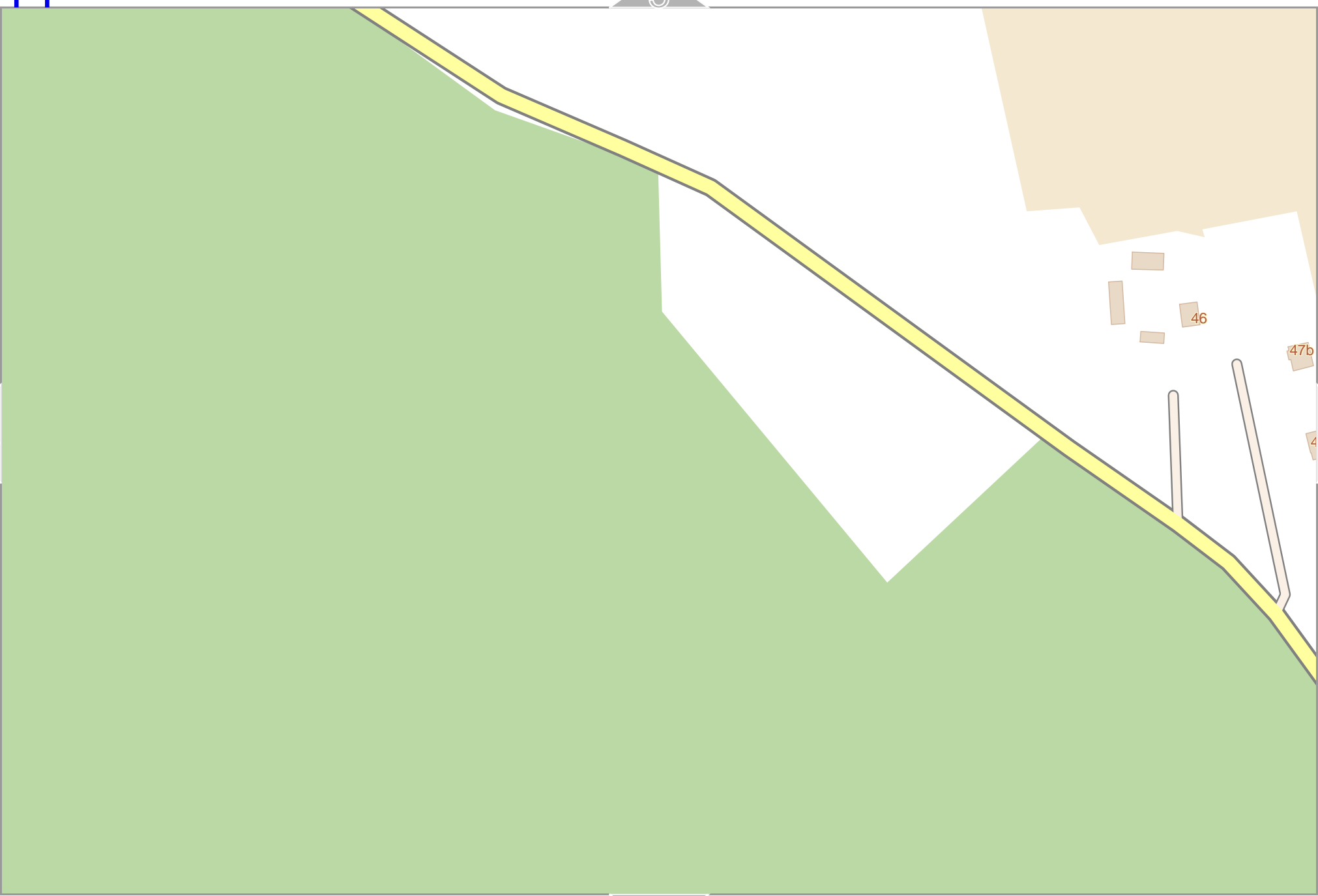
15

lon 19.58942 lat 52.59047 [ nom. scale = 1 / 2500 ]

pdfmap\_20230913\_171510\_Plock\_19.6337\_52.5763\_663.pdf

0 100 m 200 m

25



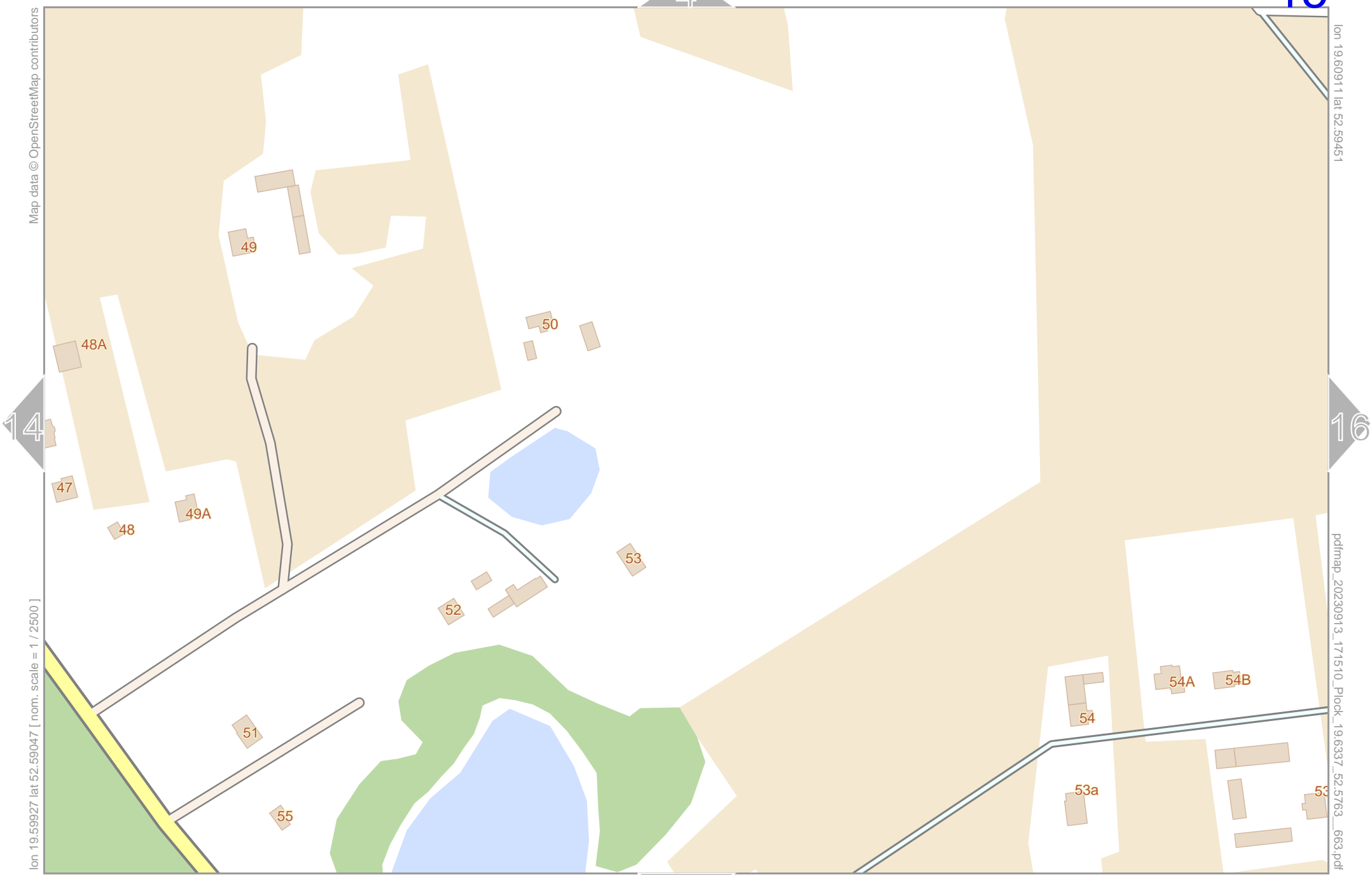
Map data © OpenStreetMap contributors

lon 19.60911 lat 52.59451

pdfmap\_20230913\_171510\_Plock\_19.6337\_52.5763\_663.pdf

lon 19.59927 lat 52.59047 [ nom. scale = 1 / 2500 ]

0 100 m 200 m



Map data © OpenStreetMap contributors

lon 19.61896 lat 52.59451

Ma kowo

54N

lon 19.60911 lat 52.59047 [ nom. scale = 1 / 2500 ]

pdfmap\_20230913\_171510\_Plock\_19.6337\_52.5763\_663.pdf

54M

52a

52E

49A

49

50

52

51

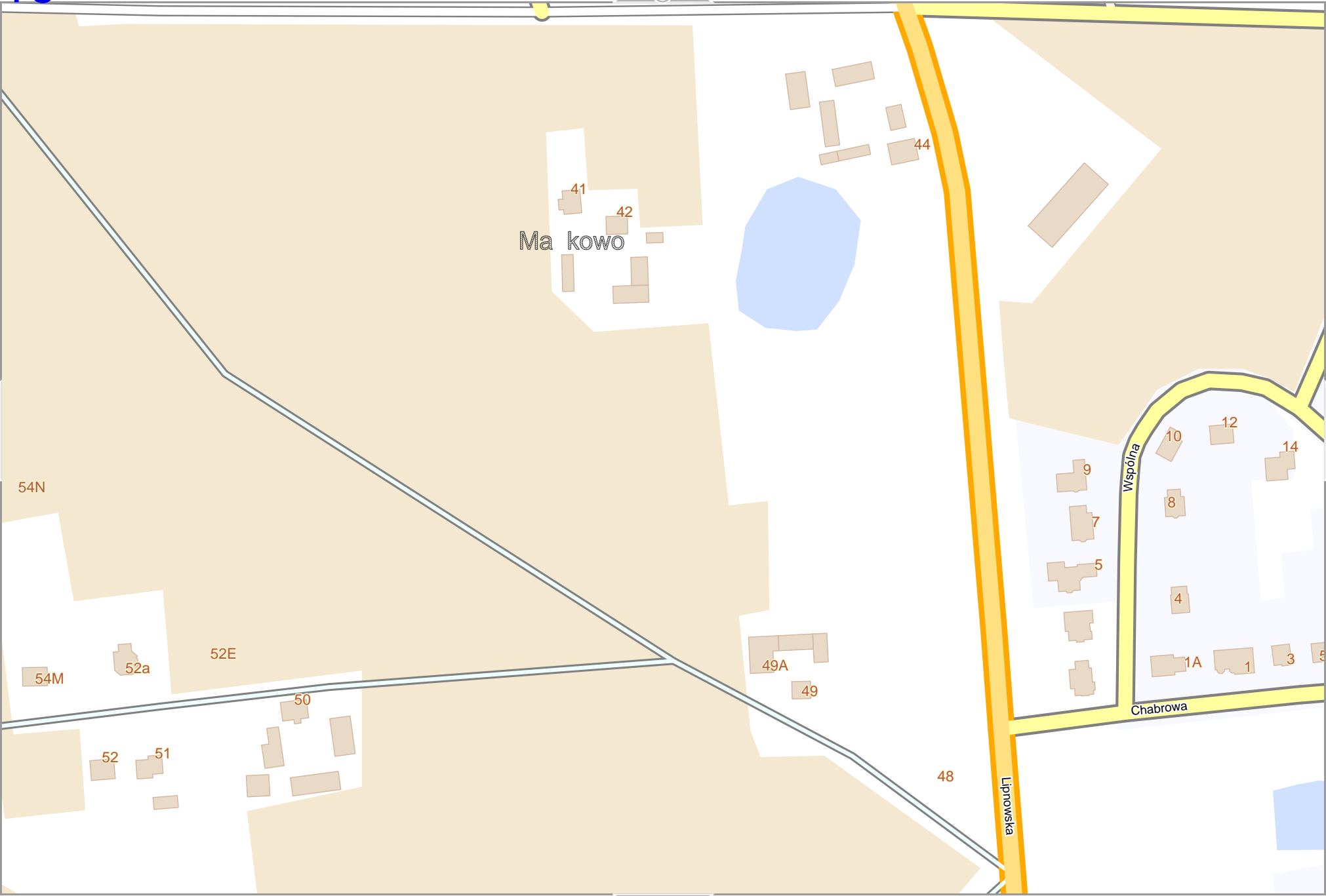
48

Lipnowska

Wspólna

Chabrowa

0 100 m 200 m





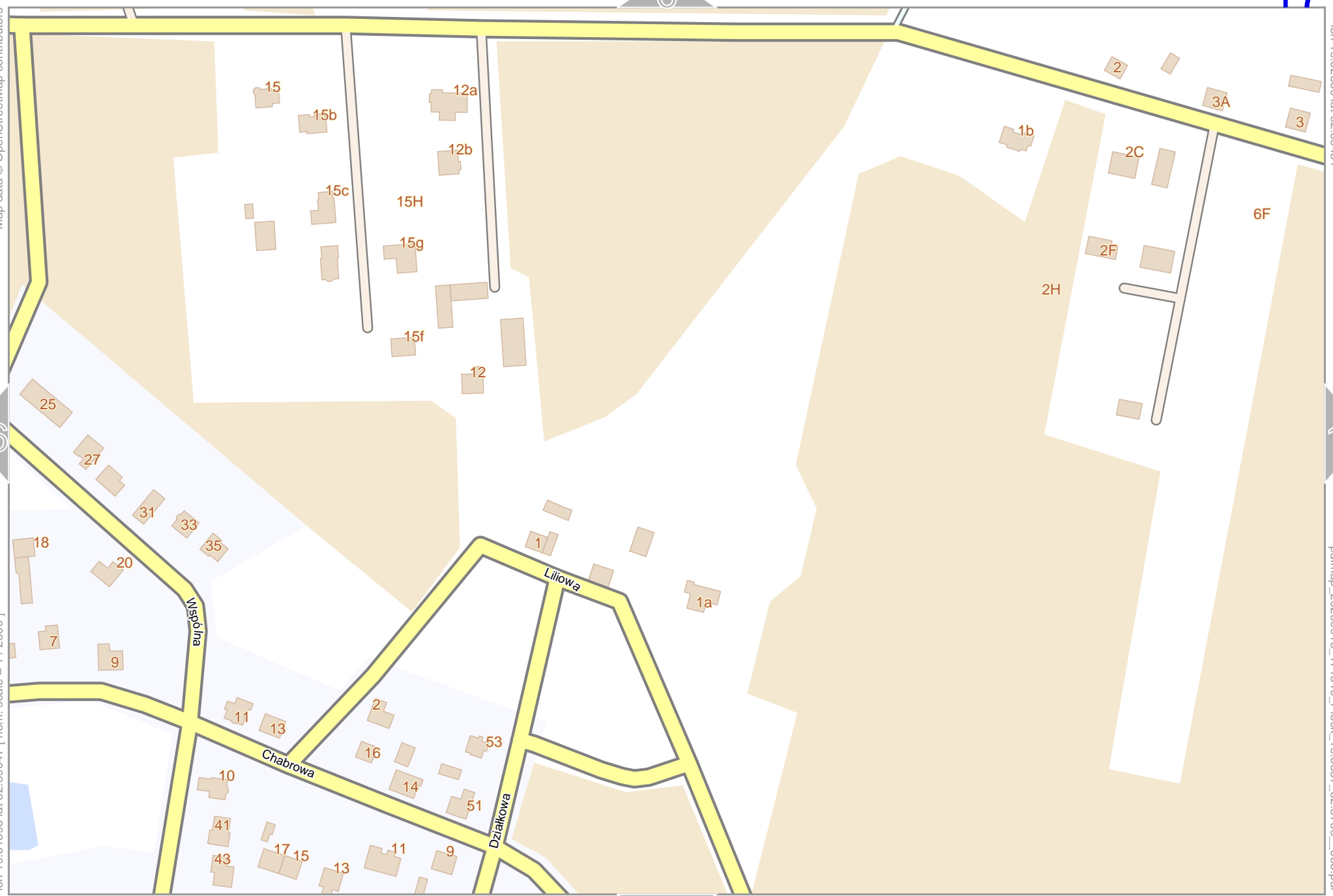
Map data © OpenStreetMap contributors

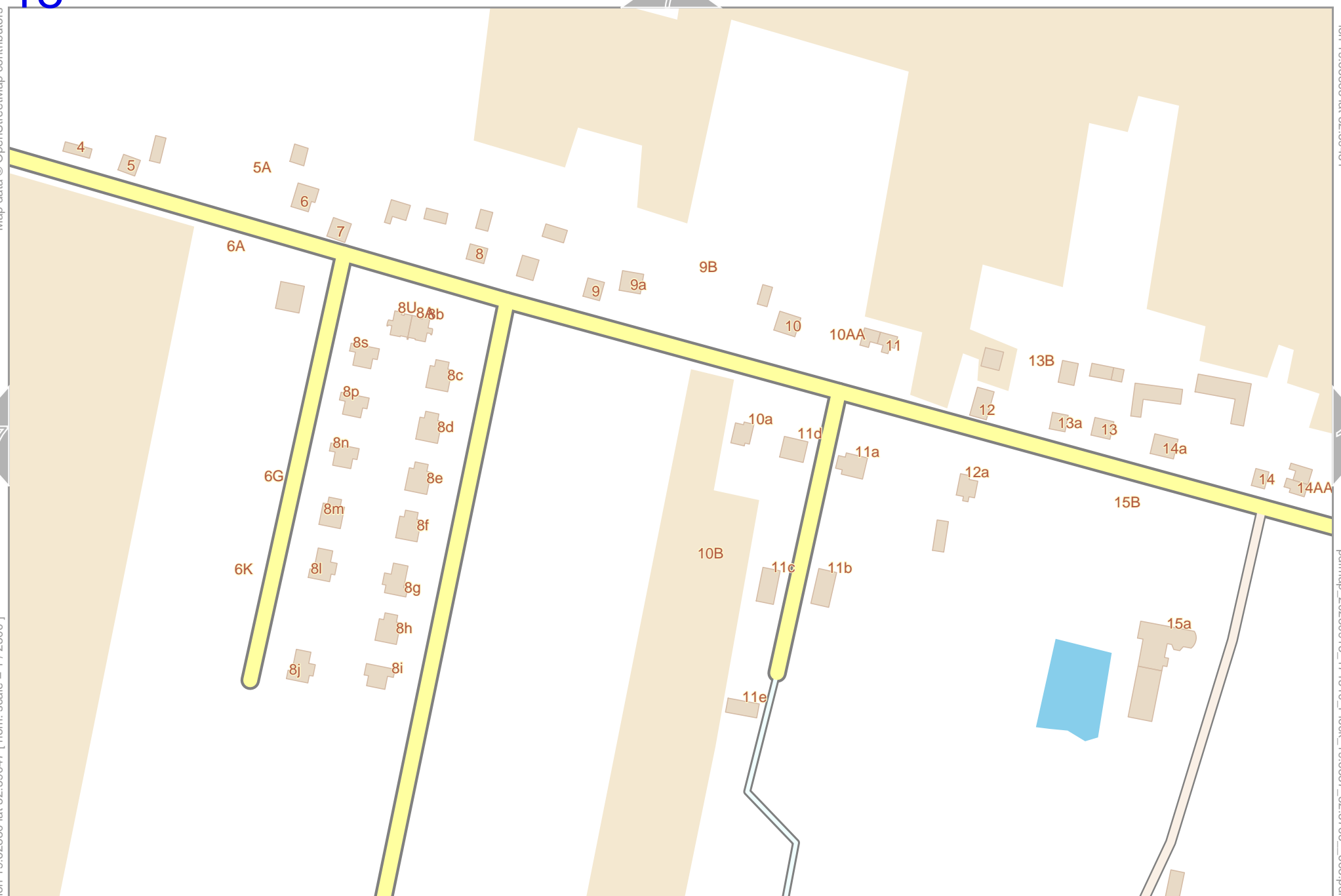
lon 19.62880 lat 52.59451

pdfmap\_20230913\_171510\_Plock\_19.6337\_52.5763\_663.pdf

lon 19.61896 lat 52.59047 [ nom. scale = 1 / 2500 ]

0 100 m 200 m





Map data © OpenStreetMap contributors

lon 19.64850 | lat 52.59451

18

20

lon 19.63865 | lat 52.59047 | nom. scale = 1 / 2500 ]

pdfmap\_20230913\_171510\_Plock\_19.6337\_52.5763\_663.pdf



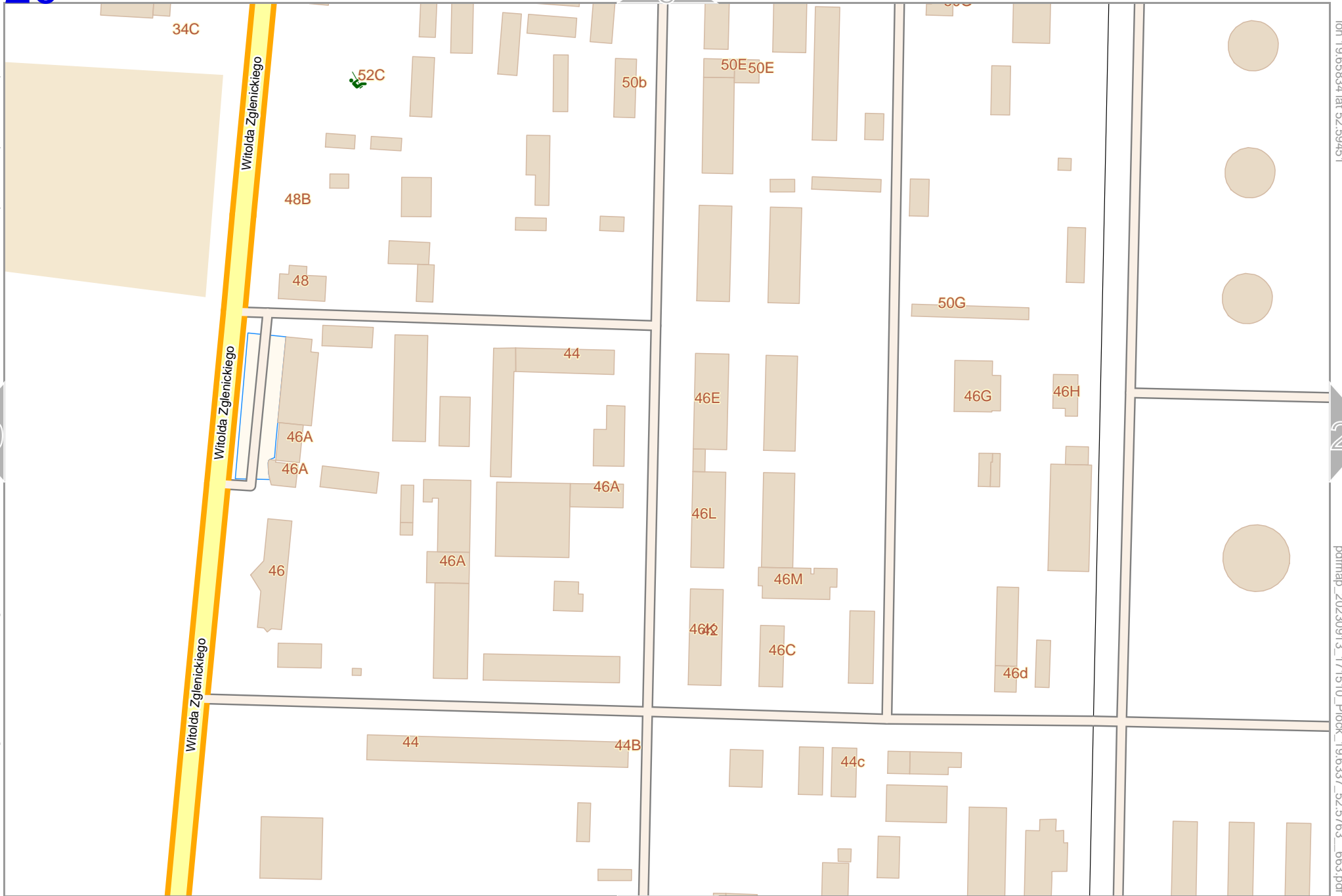
0 100 m 200 m

30

Nowa Biala

Map data © OpenStreetMap contributors

lon 19.64850 lat 52.59047 [ nom. scale = 1 / 2500 ]



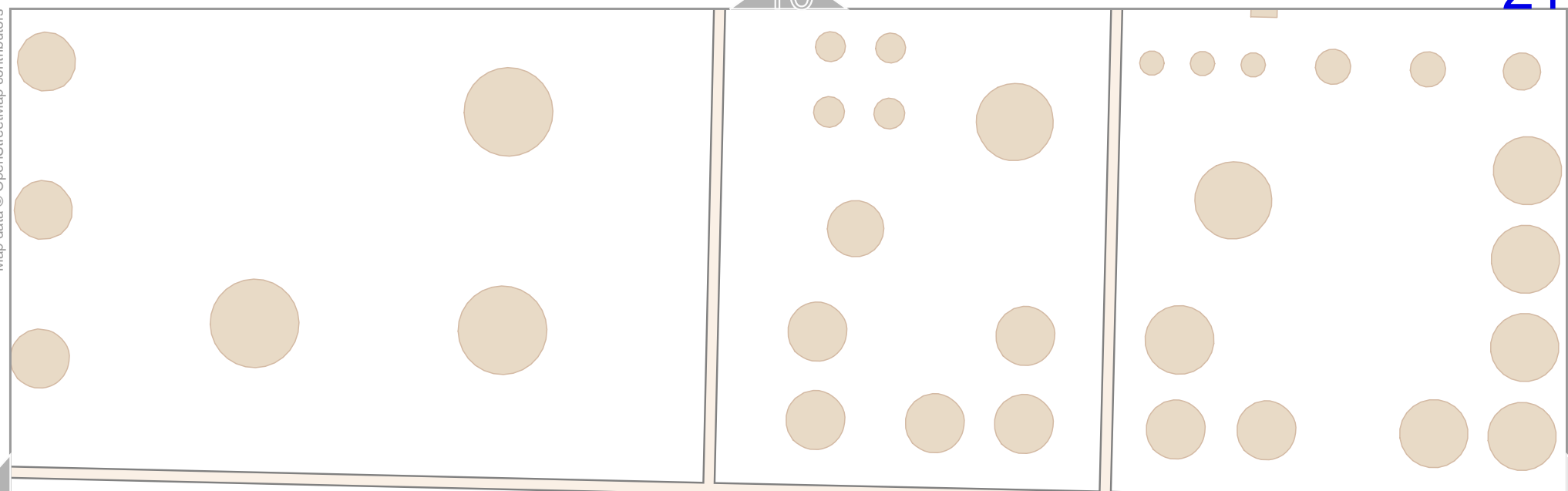
lon 19.65834 lat 52.59451

pdfmap\_20230913\_171510\_Plock\_19.6337\_52.5763\_663.pdf



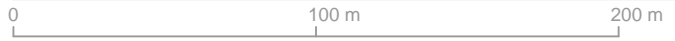
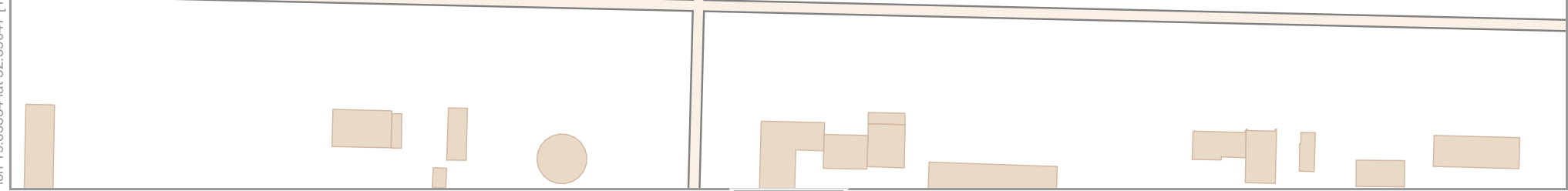
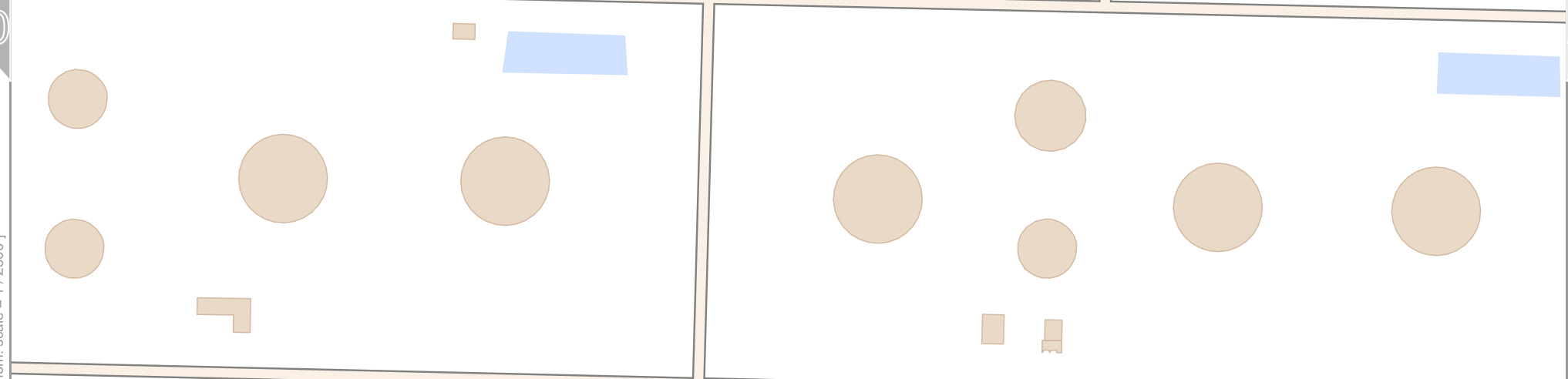
Map data © OpenStreetMap contributors

lon 19.66819 lat 52.59451



lon 19.65834 lat 52.59047 [ nom. scale = 1 / 2500 ]

pdfmap\_20230913\_171510\_Plock\_19.6337\_52.5763\_663.pdf



Map data © OpenStreetMap contributors

lon 19.67804 lat 52.59451

pdfmap\_20230913\_171510\_Plock\_19.6337\_52.5763\_663.pdf

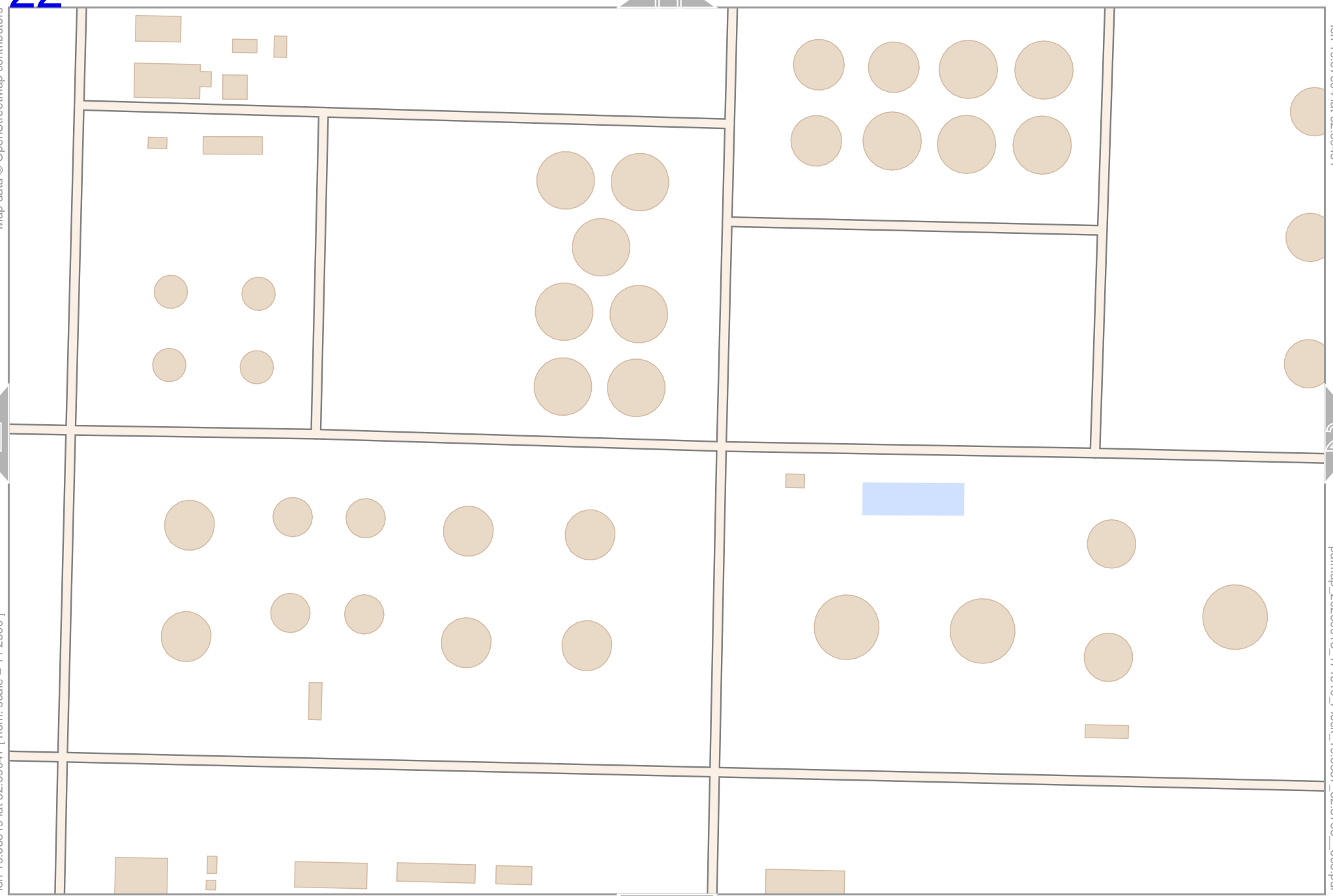
lon 19.66819 lat 52.59047 [ nom. scale = 1 / 2500 ]

21

23

33

0 100 m 200 m



P<sup>3</sup>ock

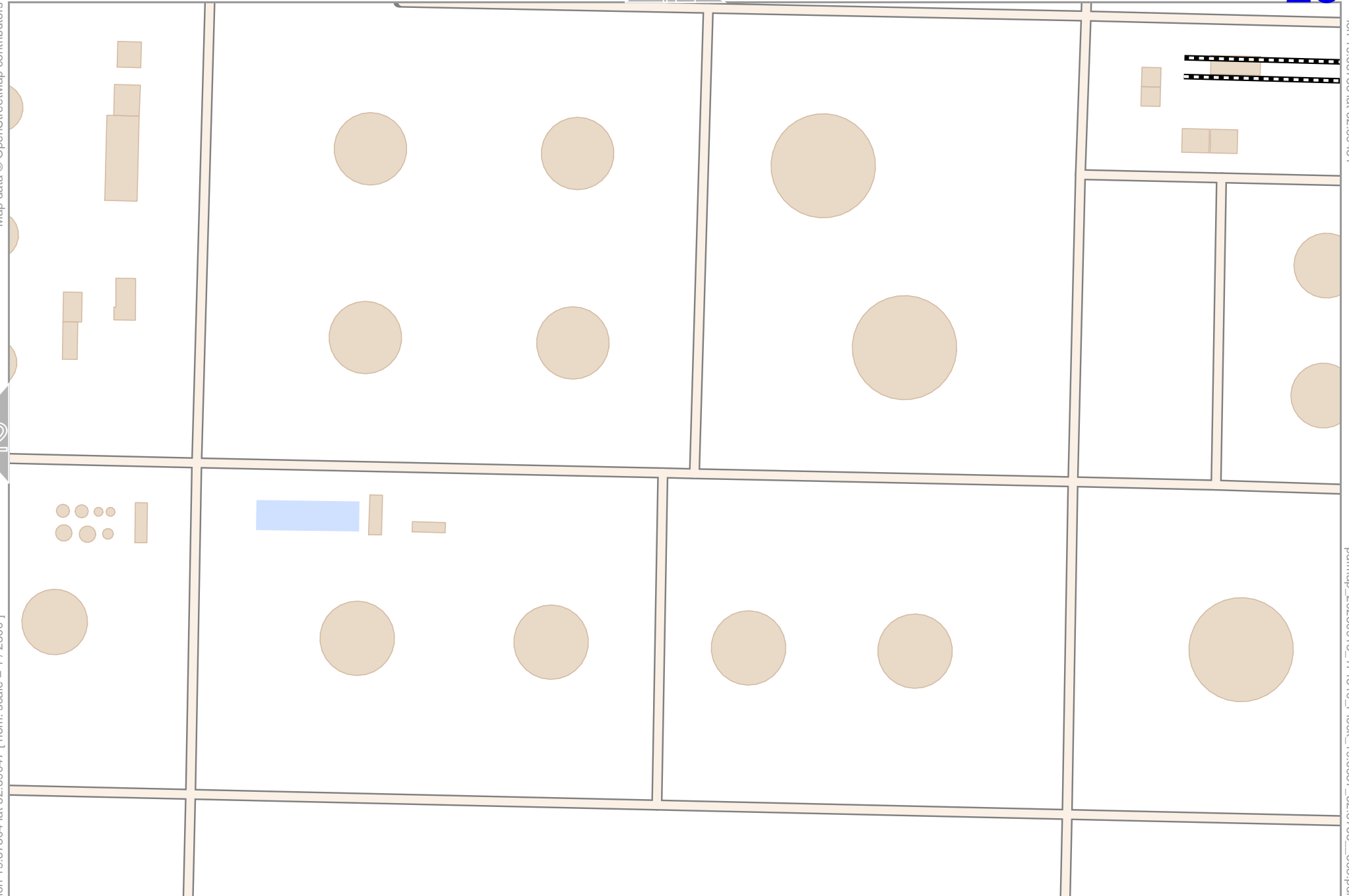
Map data © OpenStreetMap contributors

lon 19.68788 lat 52.59451

pdfmap\_20230913\_171510\_Plock\_19.68337\_52.5763\_663.pdf

lon 19.67804 lat 52.59047 [ nom. scale = 1 / 2500 ]

22



0 100 m 200 m

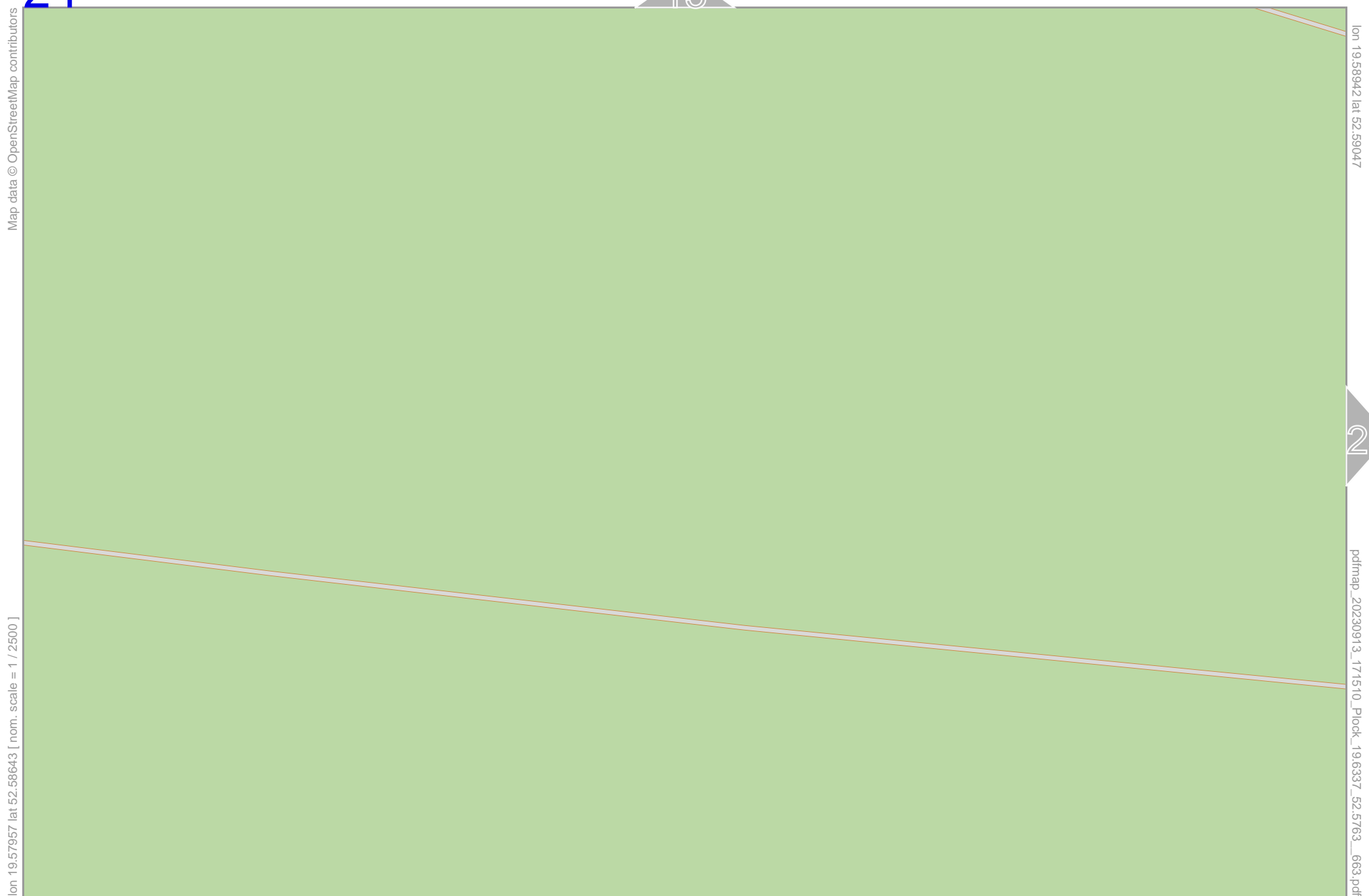
P<sup>3</sup>ock

13

24

25

35



Map data © OpenStreetMap contributors

lon 19.58942 lat 52.59047

pdfmap\_20230913\_171510\_Plock\_19.6337\_52.5763\_663.pdf

lon 19.57957 lat 52.58643 [ nom. scale = 1 / 2500 ]

0 100 m 200 m



Map data © OpenStreetMap contributors

lon 19.59927 lat 52.59047

26

pdfmap\_20230913\_171510\_Plock\_19.6337\_52.5763\_663.pdf

24

lon 19.58942 lat 52.58643 [ nom. scale = 1 / 2500 ]

0 100 m 200 m



26

15

56

73

25

27

37

Map data © OpenStreetMap contributors

lon 19.59927 lat 52.58643 [ nom. scale = 1 / 2500 ]

lon 19.60911 lat 52.59047

pdfmap\_20230913\_171510\_Plock\_19.6337\_52.5763\_663.pdf

0 100 m 200 m



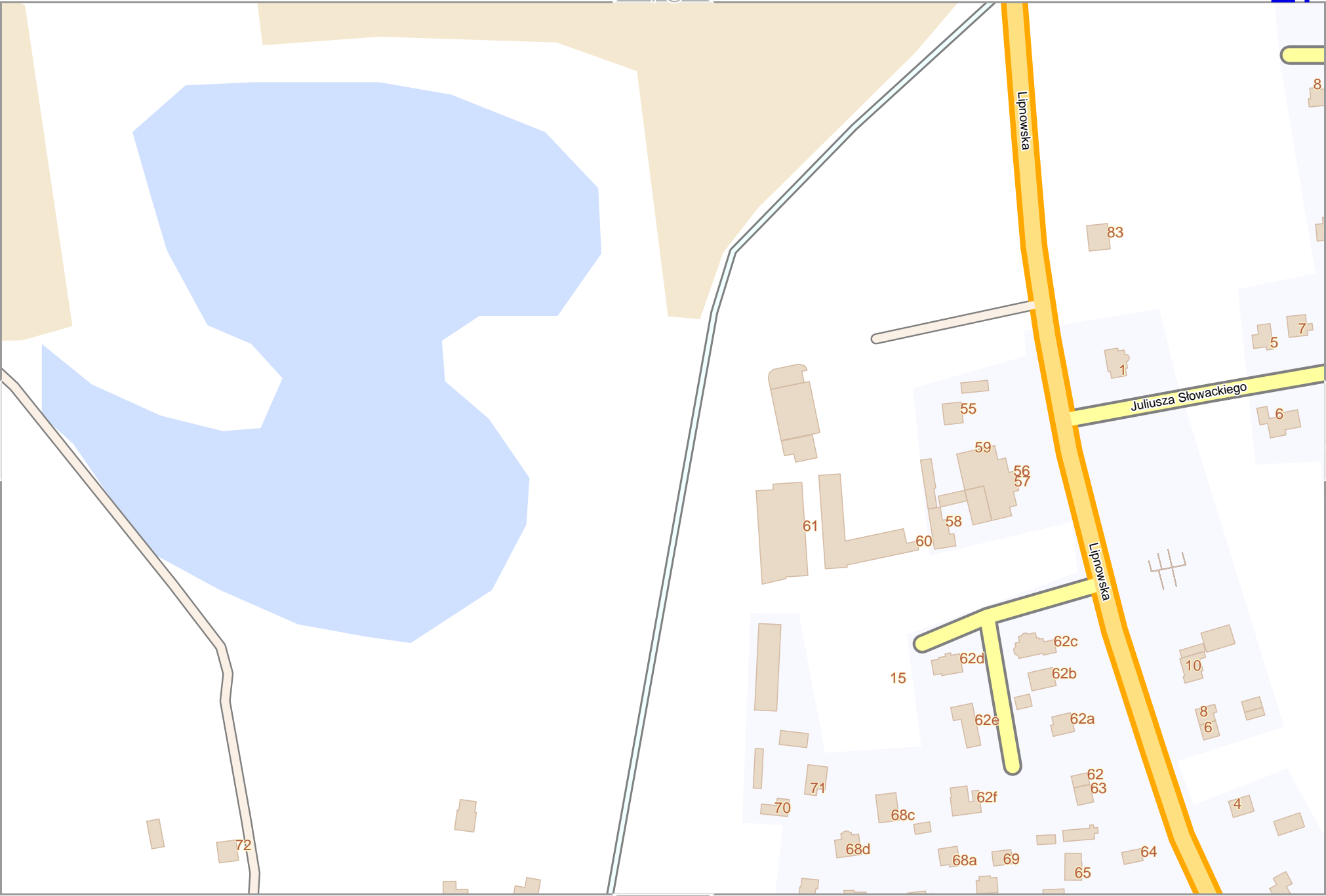
Map data © OpenStreetMap contributors

lon 19.61896 lat 52.59047

pdfmap\_20230913\_171510\_Plock\_19.6337\_52.5763\_663.pdf

lon 19.60911 lat 52.58643 [ nom. scale = 1 / 2500 ]

0 100 m 200 m

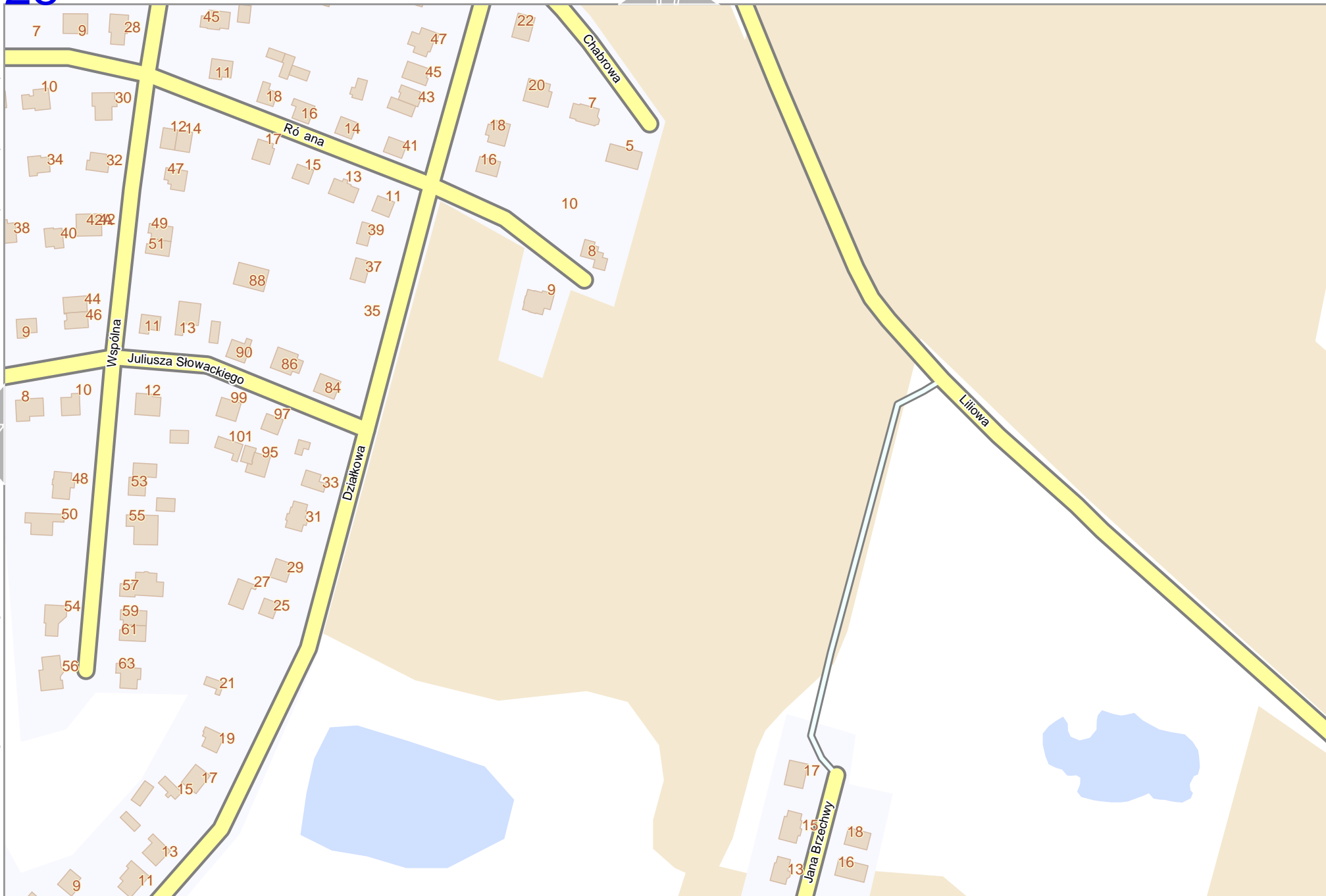


Map data © OpenStreetMap contributors

lon 19.61896 lat 52.58643 [ nom. scale = 1 / 2500 ]

lon 19.62880 lat 52.59047

pdfmap\_20230913\_171510\_Plock\_19.6337\_52.5763\_663.pdf



0 100 m 200 m

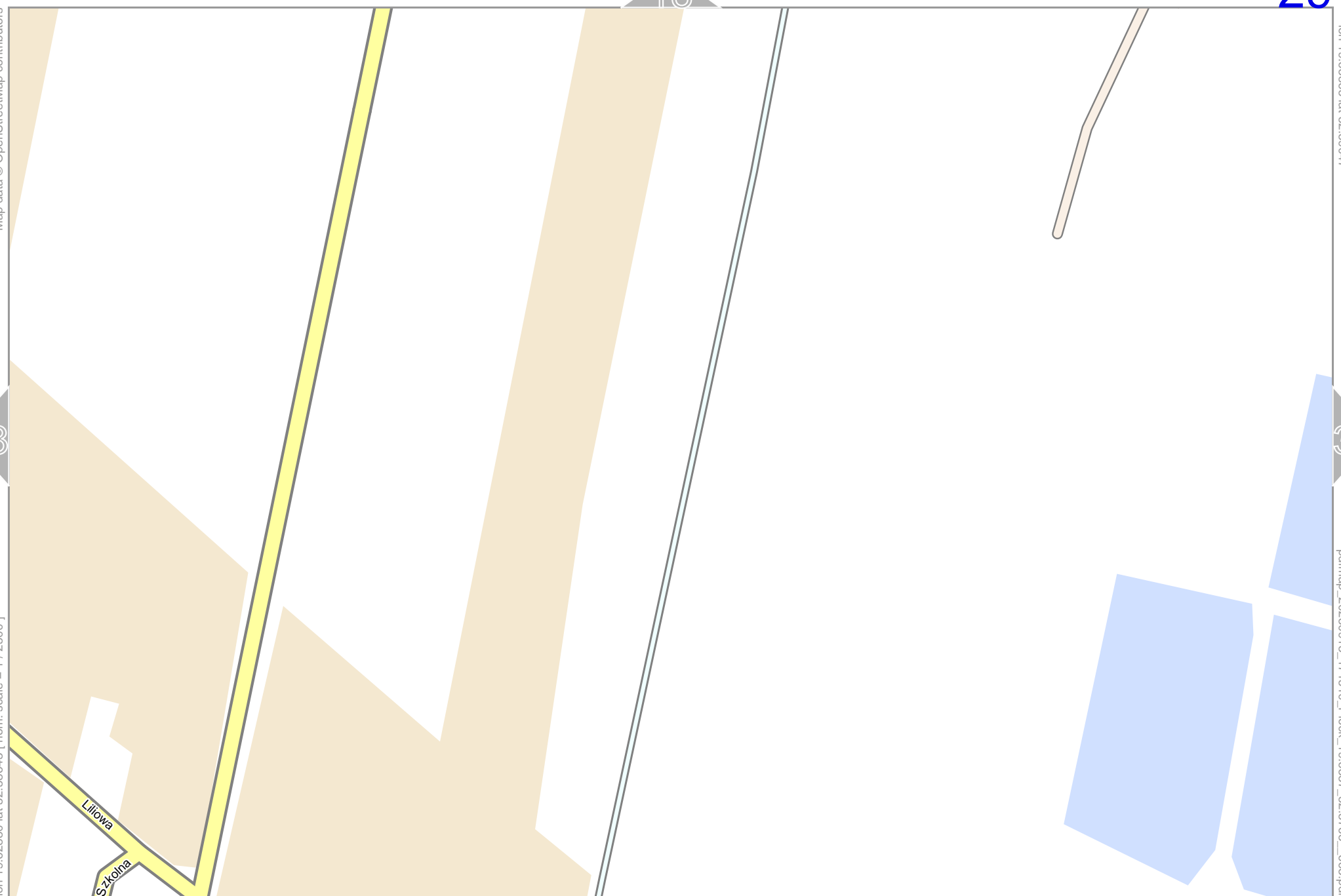
Map data © OpenStreetMap contributors

lon 19.63865 lat 52.59047

lon 19.62880 lat 52.58643 [ nom. scale = 1 / 2500 ]

pdfmap\_20230913\_171510\_Plock\_19.6337\_52.5763\_663.pdf

0 100 m 200 m



30

19

Map data © OpenStreetMap contributors

lon 19.64850 lat 52.59047

pdfmap\_20230913\_171510\_Plock\_19.6337\_52.5763\_663.pdf

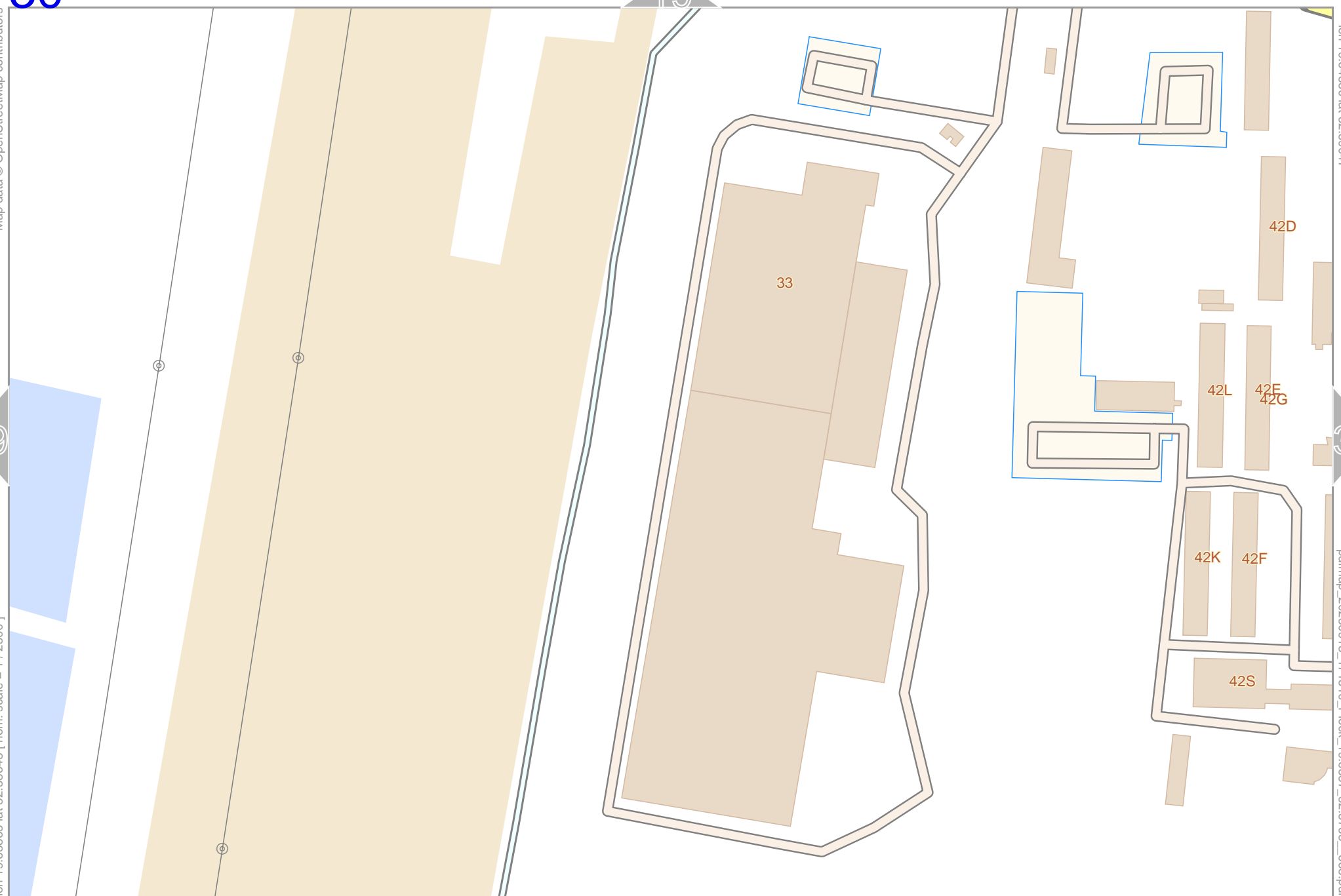
lon 19.63865 lat 52.58643 [ nom. scale = 1 / 2500 ]

29

31

41

0 100 m 200 m



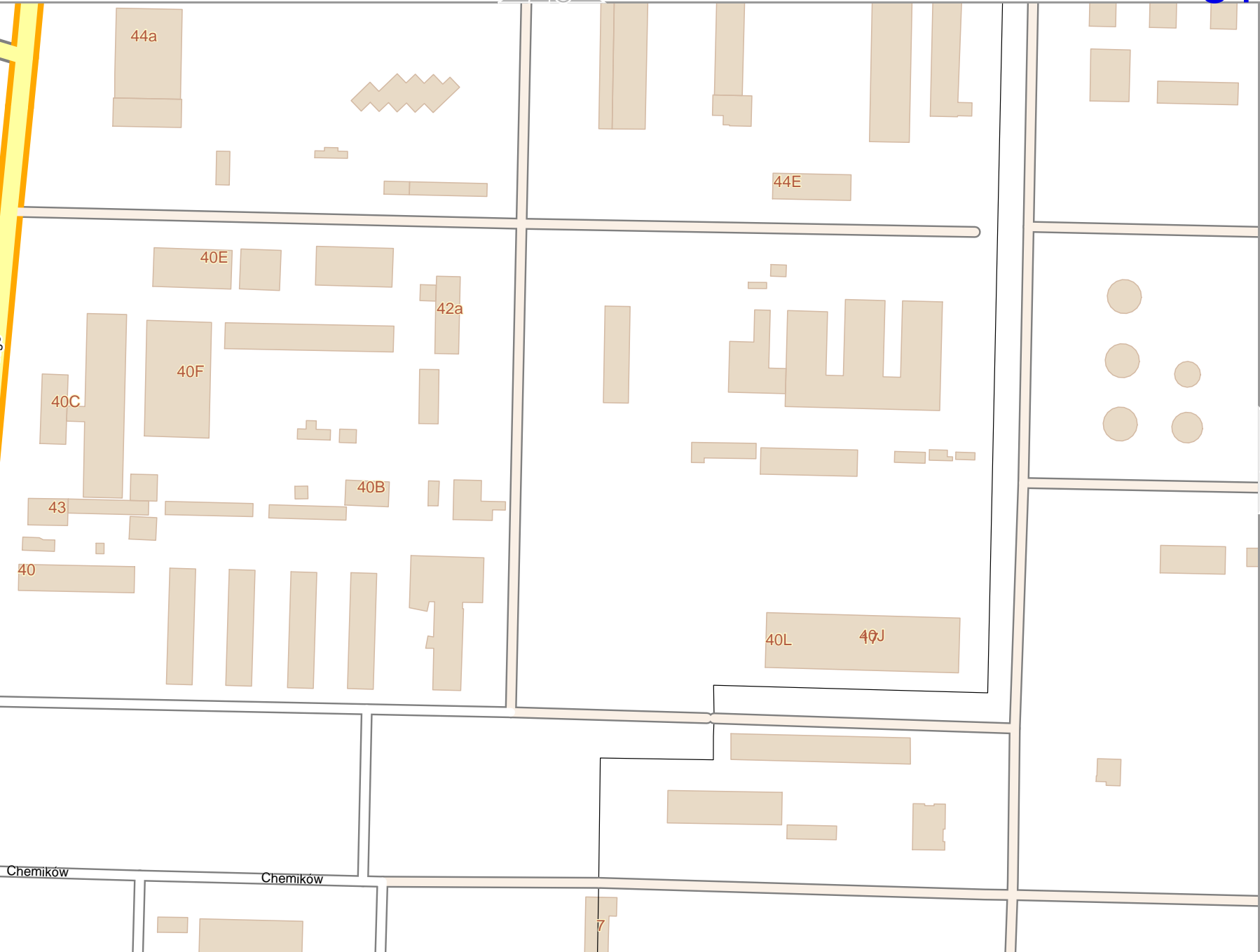
Map data © OpenStreetMap contributors

lon 19.65834 lat 52.59047

lon 19.64850 lat 52.58643 [ nom. scale = 1 / 2500 ]

pdfmap\_20230913\_171510\_Plock\_19.6337\_52.5763\_663.pdf

Witolda Zglenickiego



Chemików

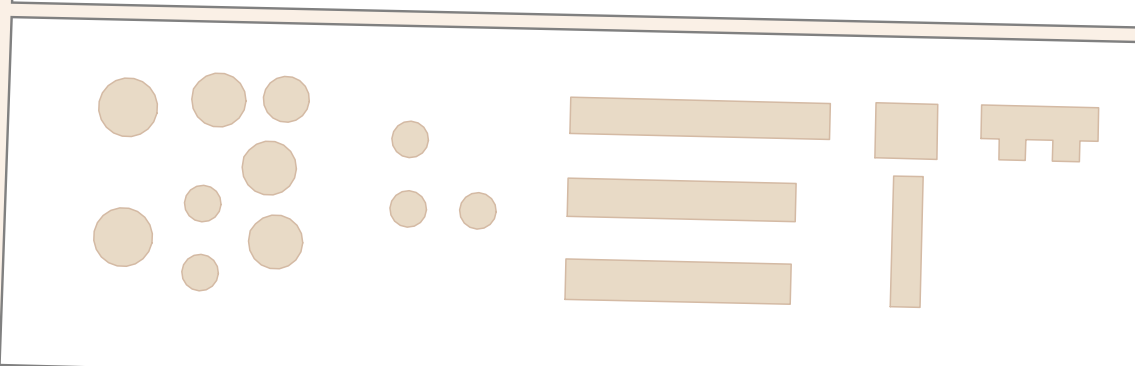
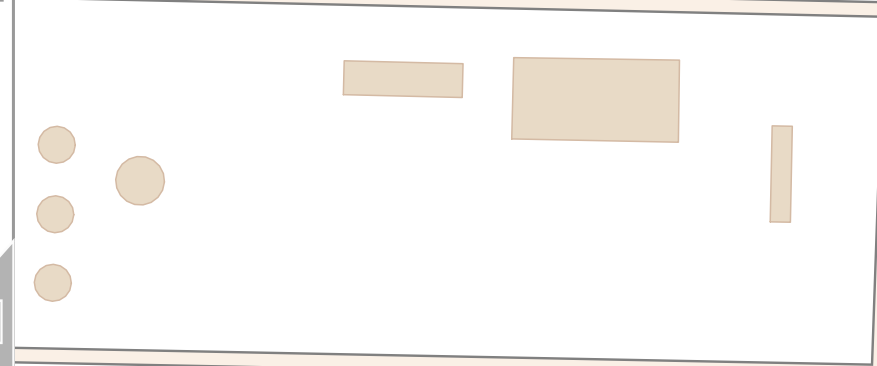
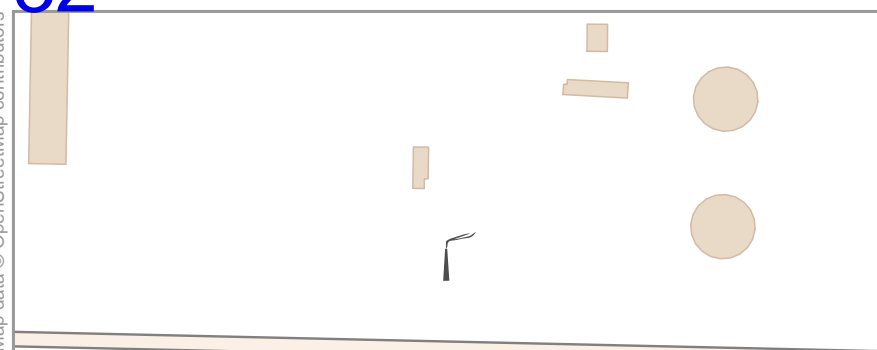
0 100 m 200 m

21

32

Map data © OpenStreetMap contributors

lon 19.66819 lat 52.59047

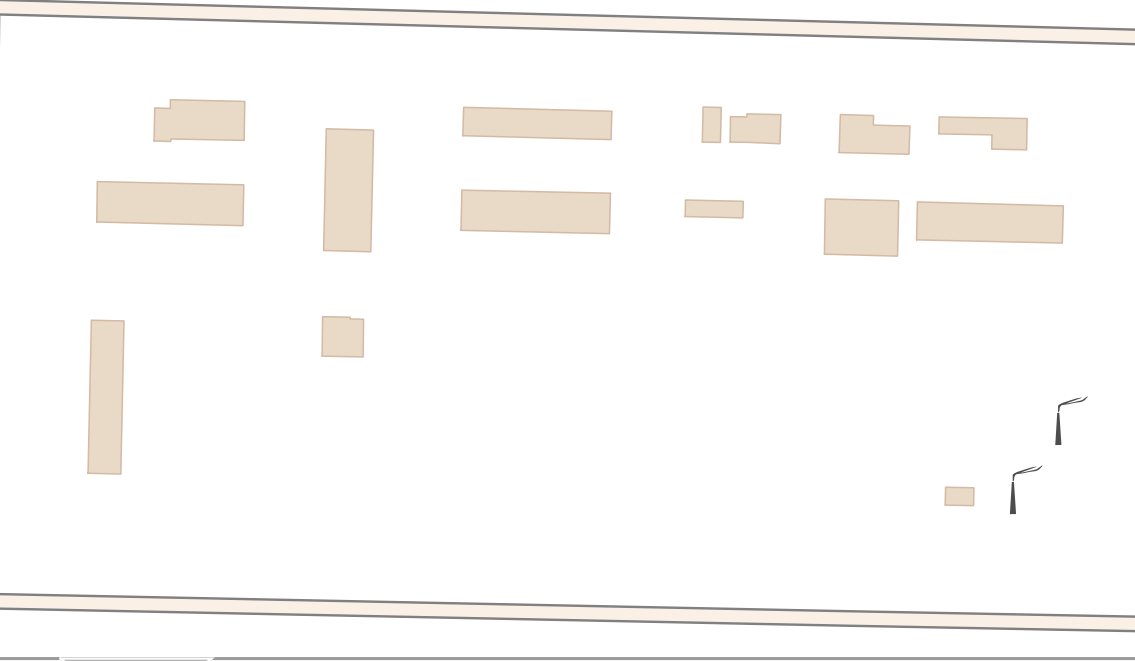



31

33

lon 19.65834 lat 52.58643 [ nom. scale = 1 / 2500 ]

pdfmap\_20230913\_171510\_Plock\_19.6337\_52.5763\_663.pdf



0 100 m 200 m

43

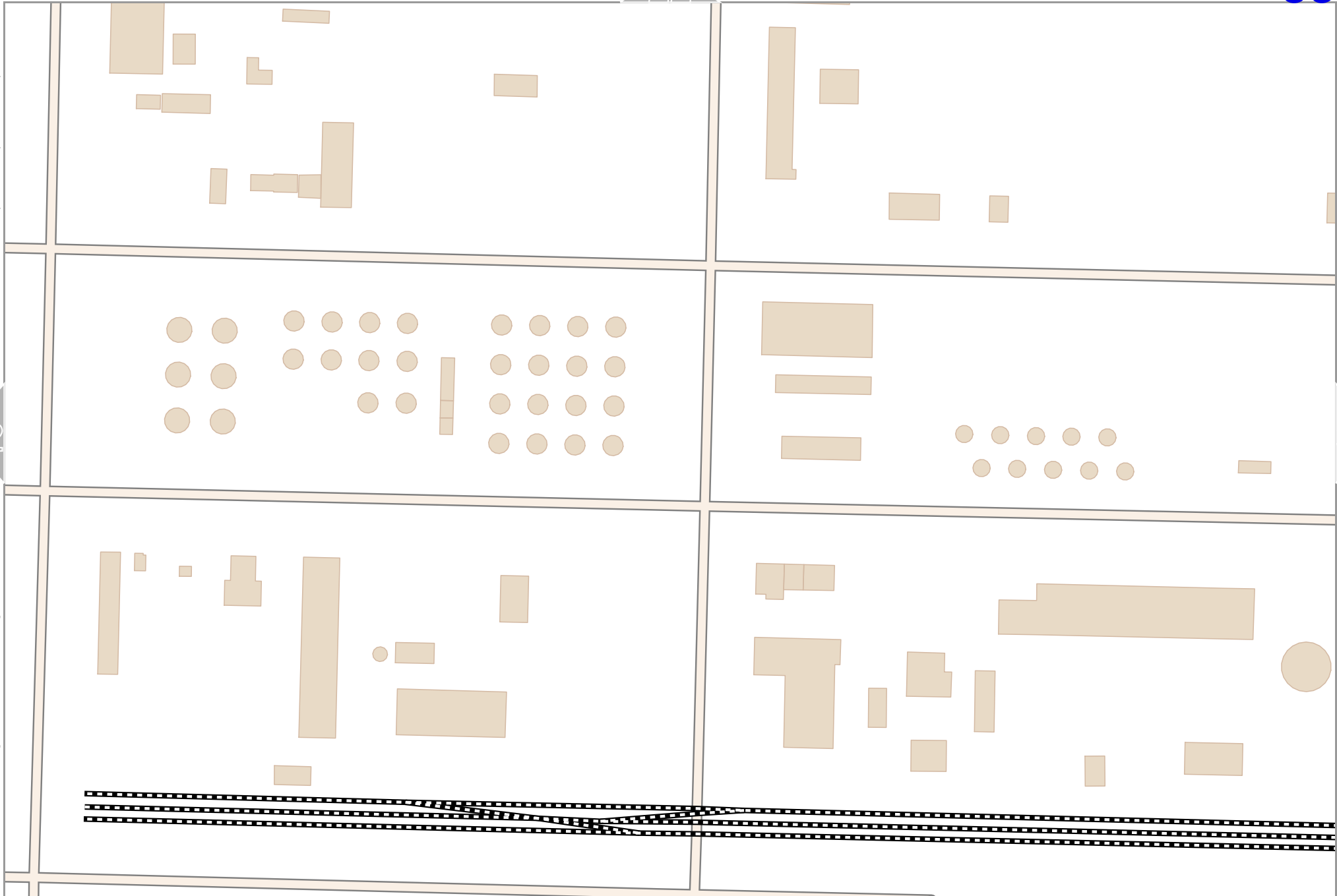


Map data © OpenStreetMap contributors

lon 19.67804 lat 52.59047

lon 19.66819 lat 52.58643 [ nom. scale = 1 / 2500 ]

pdfmap\_20230913\_171510\_Plock\_19.6337\_52.5763\_663.pdf



23

34

Map data © OpenStreetMap contributors

lon 19.68788 lat 52.59047

pdfmap\_20230913\_171510\_Plock\_19.68337\_52.5763\_663.pdf

lon 19.67804 lat 52.58643 [ nom. scale = 1 / 2500 ]



33

45

35

24

36

46

P<sup>3</sup>ock

Map data © OpenStreetMap contributors

lon 19.57957 lat 52.58238 [ nom. scale = 1 / 2500 ]

lon 19.58942 lat 52.58643

pdfmap\_20230913\_171510\_Plock\_19.6337\_52.5763\_663.pdf

0 100 m 200 m



P<sup>3</sup>ock

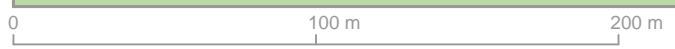
25

36



35

37



47

P<sup>3</sup>ock

Map data © OpenStreetMap contributors

lon 19.59927 lat 52.58238 [ nom. scale = 1 / 2500 ]

lon 19.60911 lat 52.58643

pdfmap\_20230913\_171510\_Plock\_19.6337\_52.5763\_663.pdf

Brwile ska

57

0 100 m 200 m



38

Płock

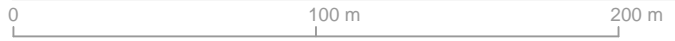
Map data © OpenStreetMap contributors

lon 19.61996 lat 52.58643

pdfmap\_20230913\_171510\_Plock\_19.6337\_52.5763\_663.pdf



lon 19.60911 lat 52.58238 [ nom. scale = 1 / 2500 ]



Map data © OpenStreetMap contributors

lon 19.61896 lat 52.58238 [ nom. scale = 1 / 2500 ]

lon 19.62880 lat 52.58643

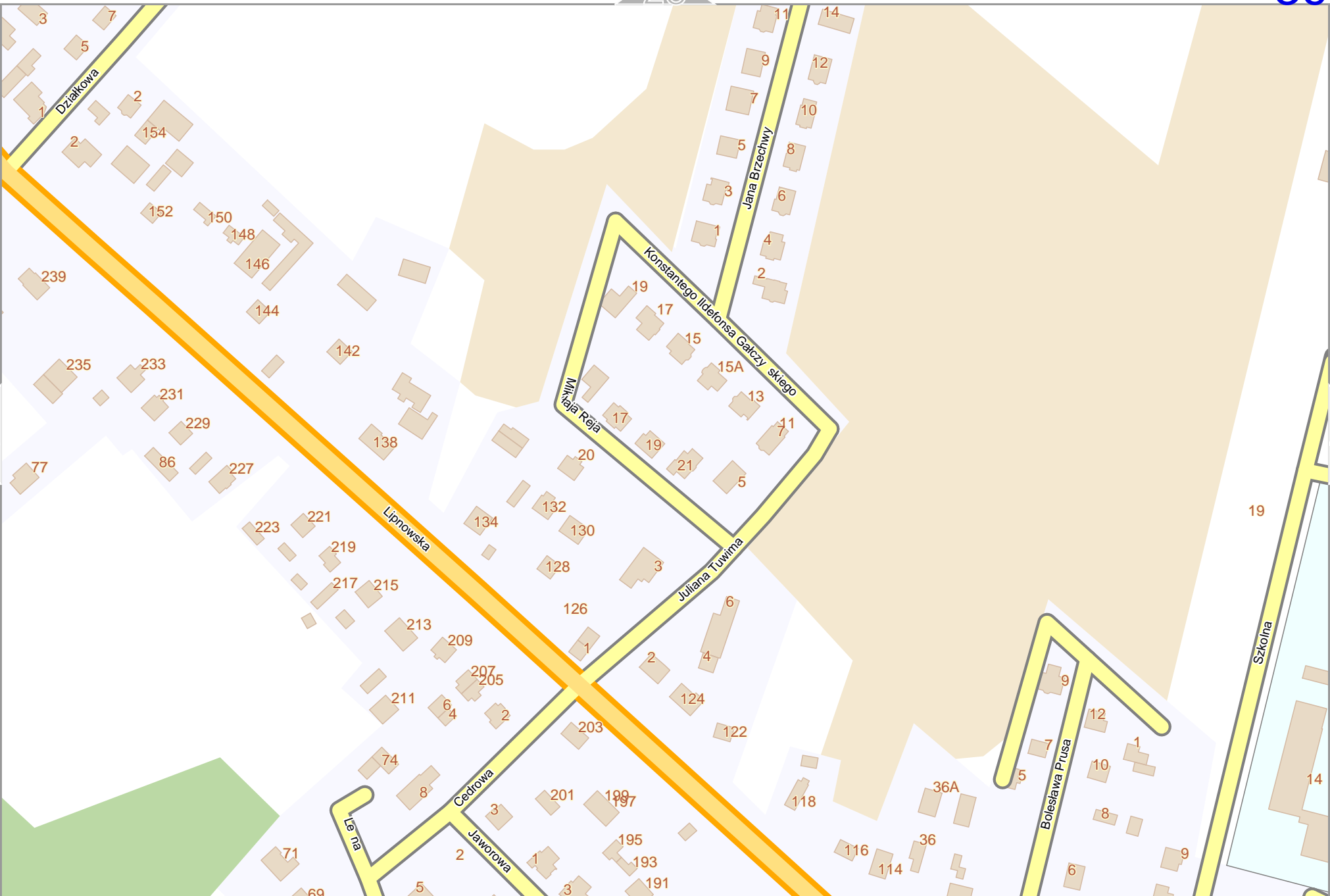
pdfmap\_20230913\_171510\_Plock\_19.6337\_52.5763\_663.pdf

0 100 m 200 m

38

28

40

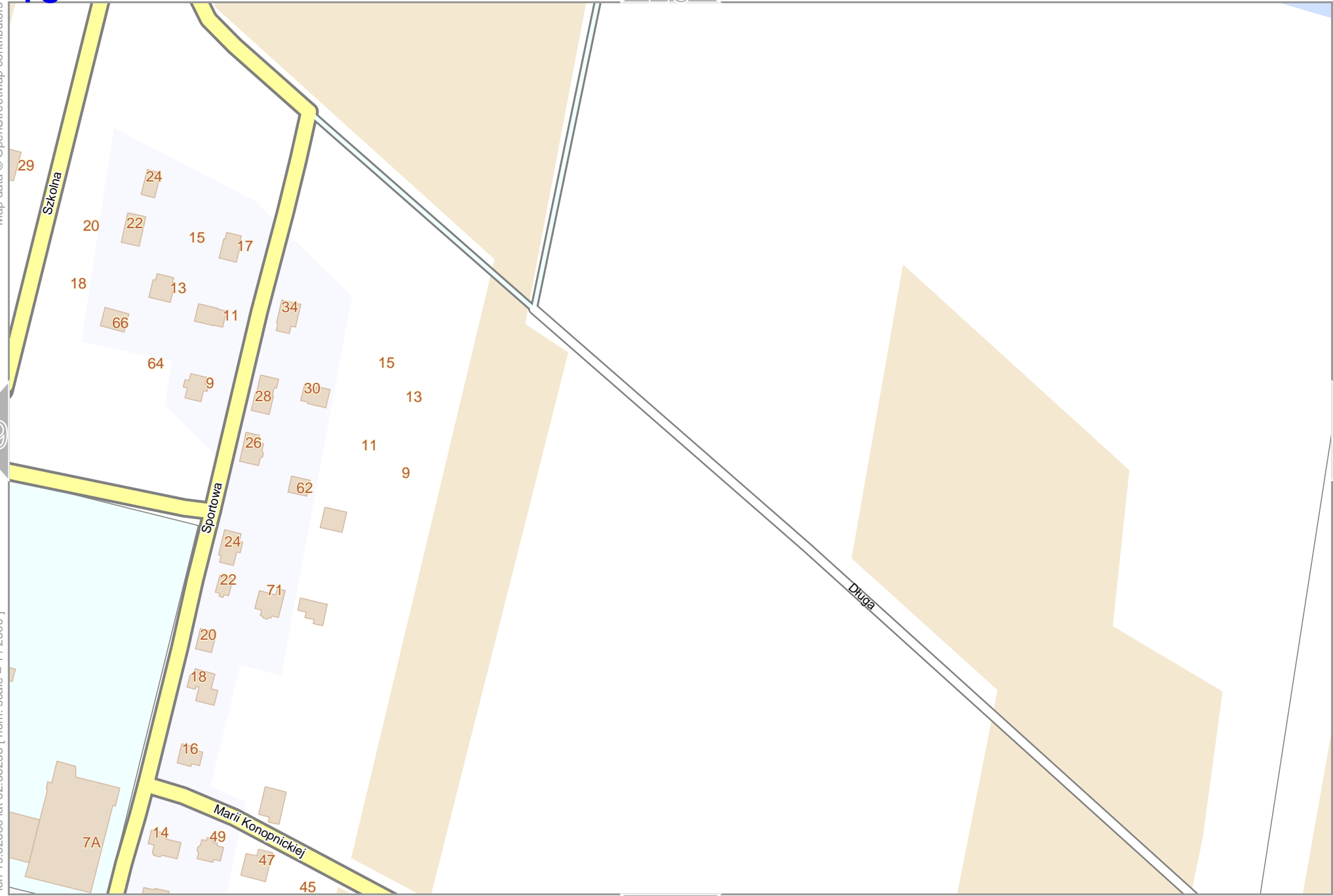


Map data © OpenStreetMap contributors

lon 19.63865 lat 52.58643

lon 19.62880 lat 52.58238 [ nom. scale = 1 / 2500 ]

pdfmap\_20230913\_171510\_Plock\_19.6337\_52.5763\_663.pdf



0 100 m 200 m



41

30

P<sup>3</sup>ock

Map data © OpenStreetMap contributors

lon 19.64850 lat 52.58643

42

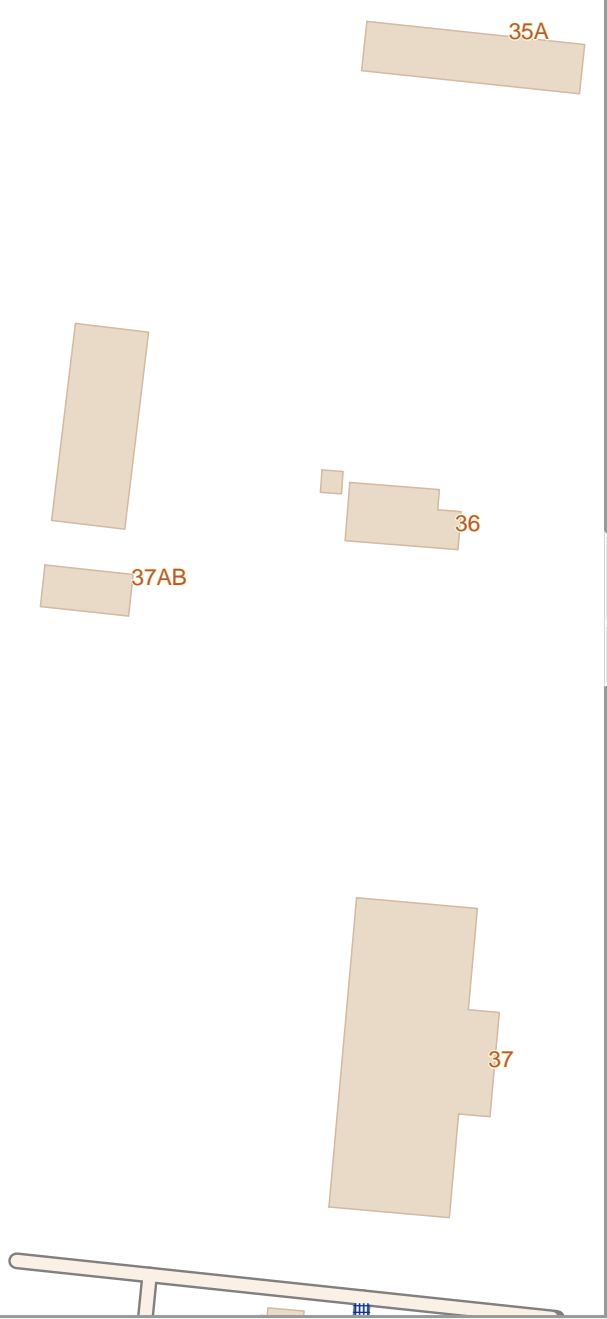
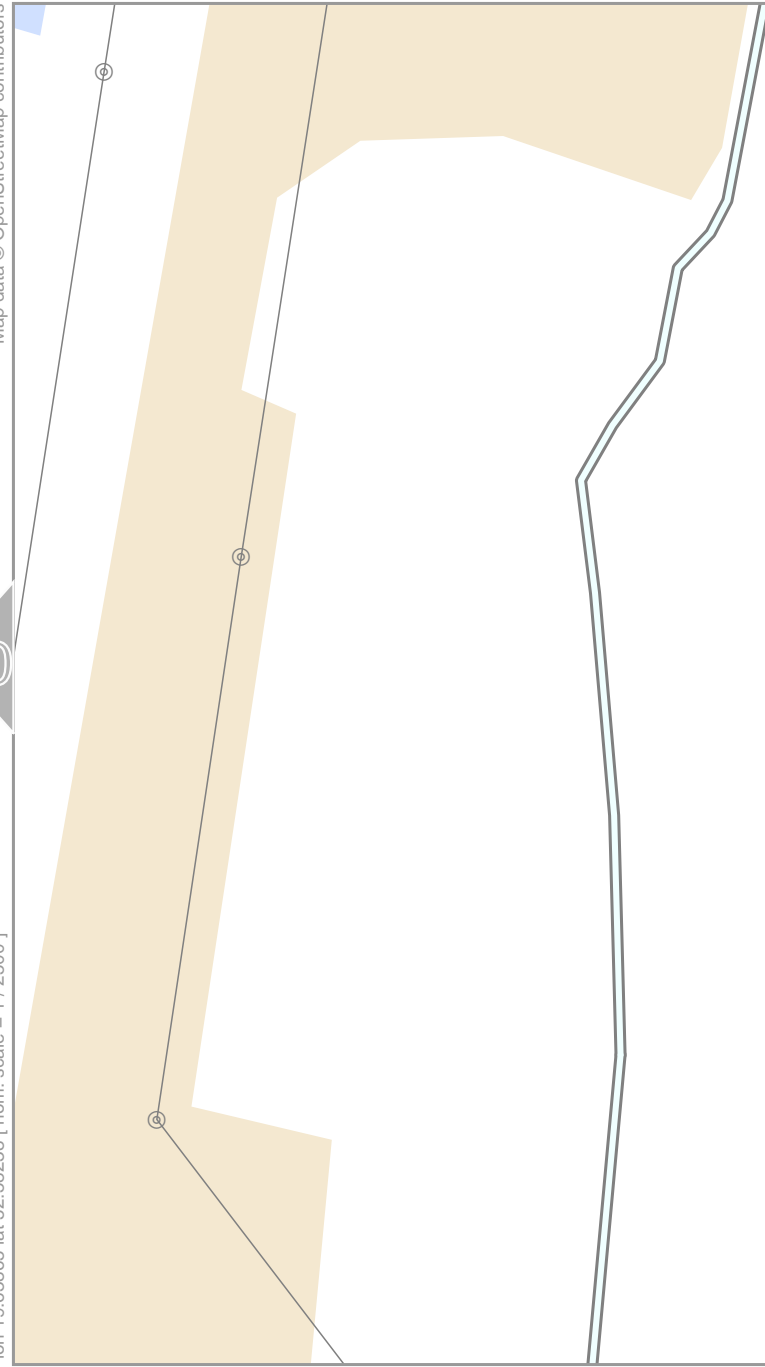
pdfmap\_20230913\_171510\_Plock\_19.6337\_52.5763\_663.pdf

52

40

lon 19.63865 lat 52.58238 [ nom. scale = 1 / 2500 ]

0 100 m 200 m



Map data © OpenStreetMap contributors

lon 19.64850 lat 52.58238 [ nom. scale = 1 / 2500 ]

41

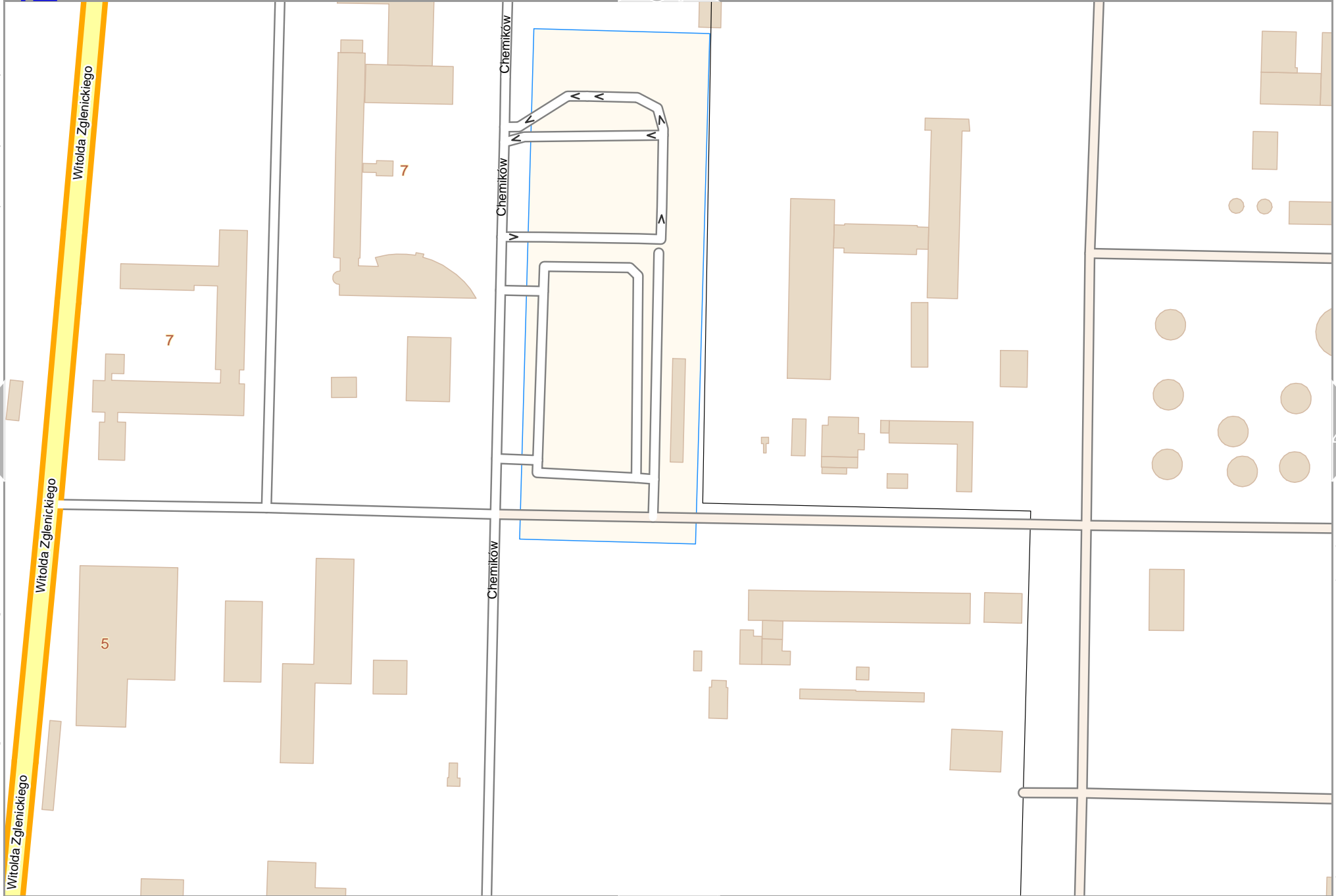
43

31

53

lon 19.65834 lat 52.58643

pdfmap\_20230913\_171510\_Plock\_19.6337\_52.5763\_663.pdf



0 100 m 200 m

P<sup>3</sup>ock

32

43

Map data © OpenStreetMap contributors

lon 19.66819 | lat 52.58643

42

44

lon 19.65834 | lat 52.58238 [ nom. scale = 1 / 2500 ]

pdfmap\_20230913\_171510\_Plock\_19.6337\_52.5763\_663.pdf

0 100 m 200 m

54



33

44

Map data © OpenStreetMap contributors

lon 19.67804 lat 52.58643

43

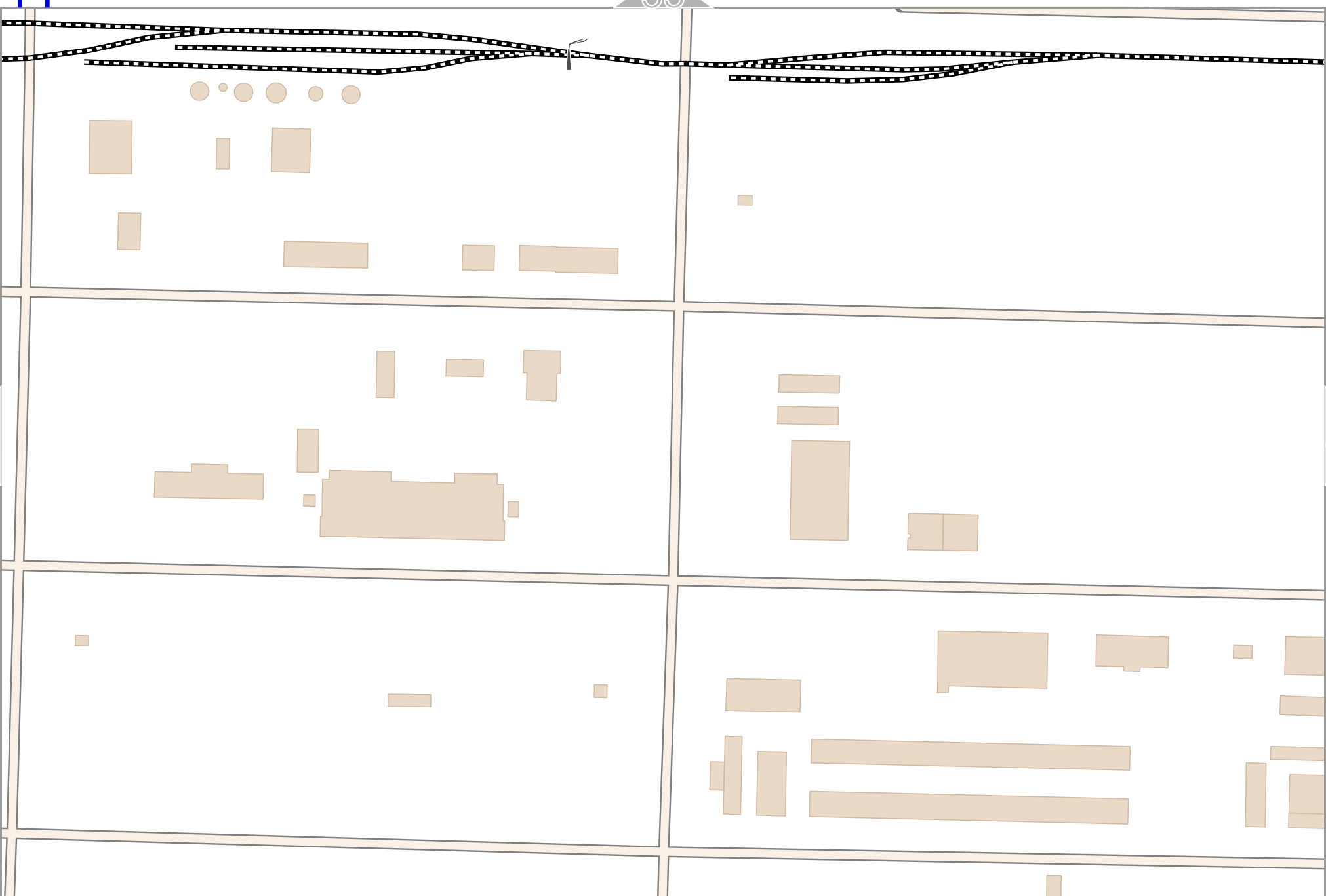
45

lon 19.66819 lat 52.58238 [ nom. scale = 1 / 2500 ]

pdfmap\_20230913\_171510\_Plock\_19.6337\_52.5763\_663.pdf

0 100 m 200 m

55



P<sup>3</sup>ock

34

45

Map data © OpenStreetMap contributors

lon 19.68788 lat 52.58643

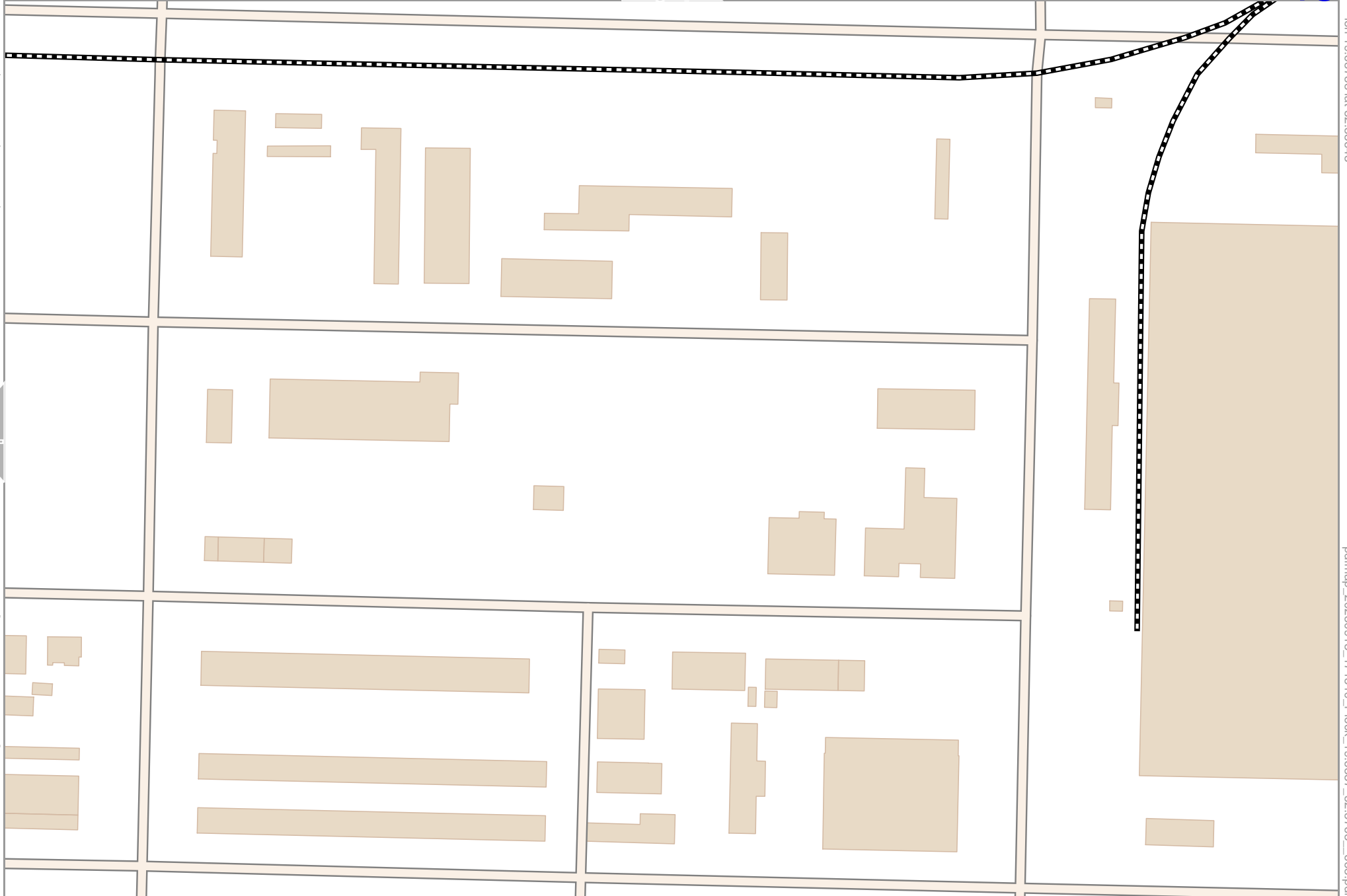
44

lon 19.67804 lat 52.58238 [ nom. scale = 1 / 2500 ]

pdfmap\_20230913\_171510\_Plock\_19.6837\_52.5763\_663.pdf

0 100 m 200 m

56



35

46

47

57



Map data © OpenStreetMap contributors

lon 19.57957 lat 52.57834 [ nom. scale = 1 / 2500 ]

lon 19.58942 lat 52.58238

pdfmap\_20230913\_171510\_Plock\_19.6337\_52.5763\_663.pdf

0 100 m 200 m

P<sup>3</sup>ock

36

47

Map data © OpenStreetMap contributors

lon 19.59927 | lat 52.58238

46

48

lon 19.58942 | lat 52.57834 [ nom. scale = 1 / 2500 ]

pdfmap\_20230913\_171510\_Plock\_19.6337\_52.5763\_663.pdf

0 100 m 200 m

58



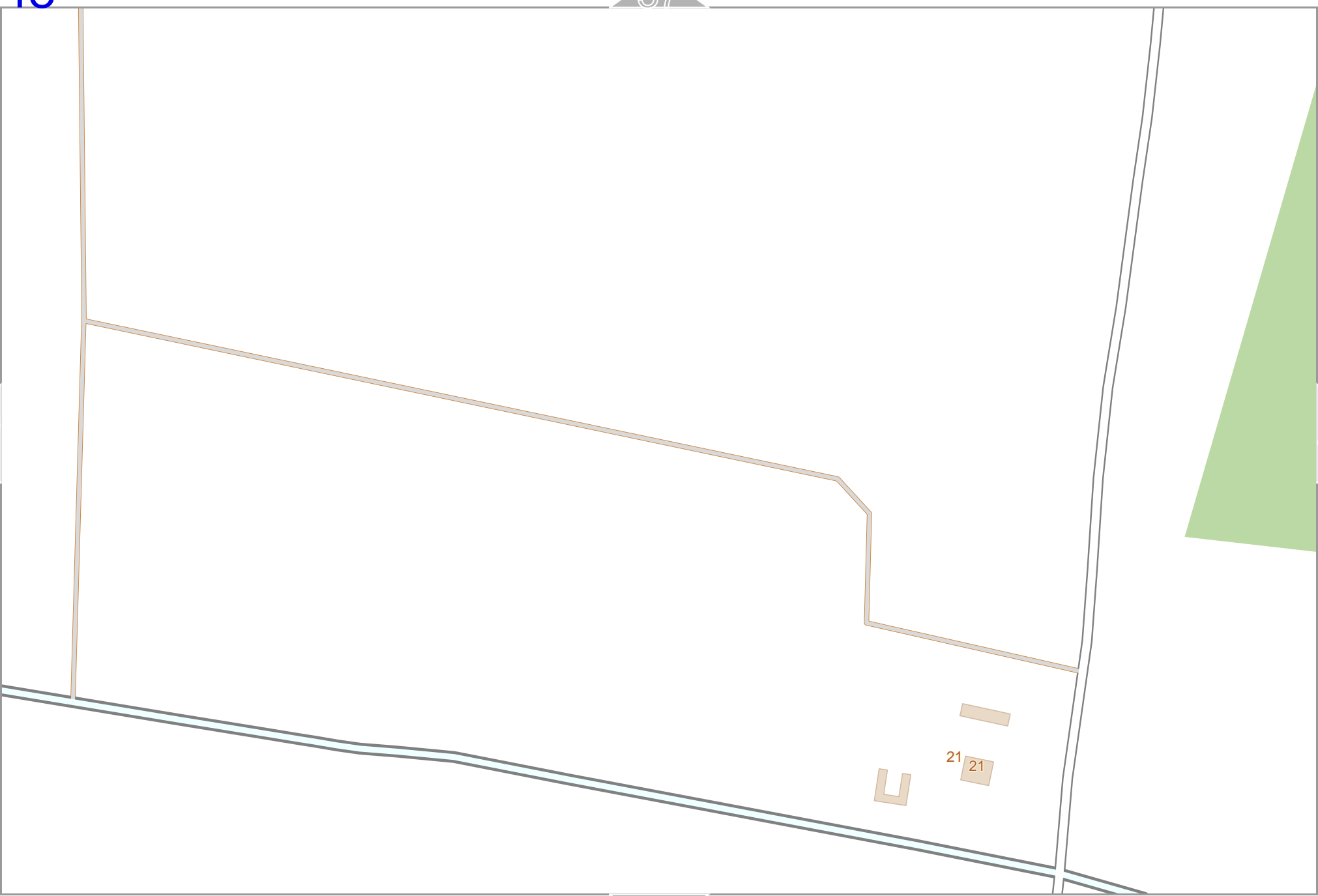
Map data © OpenStreetMap contributors

lon 19.60911 lat 52.58238

lon 19.59927 lat 52.57834 [ nom. scale = 1 / 2500 ]

pdfmap\_20230913\_171510\_Plock\_19.6337\_52.5763\_663.pdf

0 100 m 200 m





Map data © OpenStreetMap contributors

lon 19.61896 lat 52.58238

lon 19.60911 lat 52.57834 [ nom. scale = 1 / 2500 ]

pdfmap\_20230913\_171510\_Plock\_19.6337\_52.5763\_663.pdf

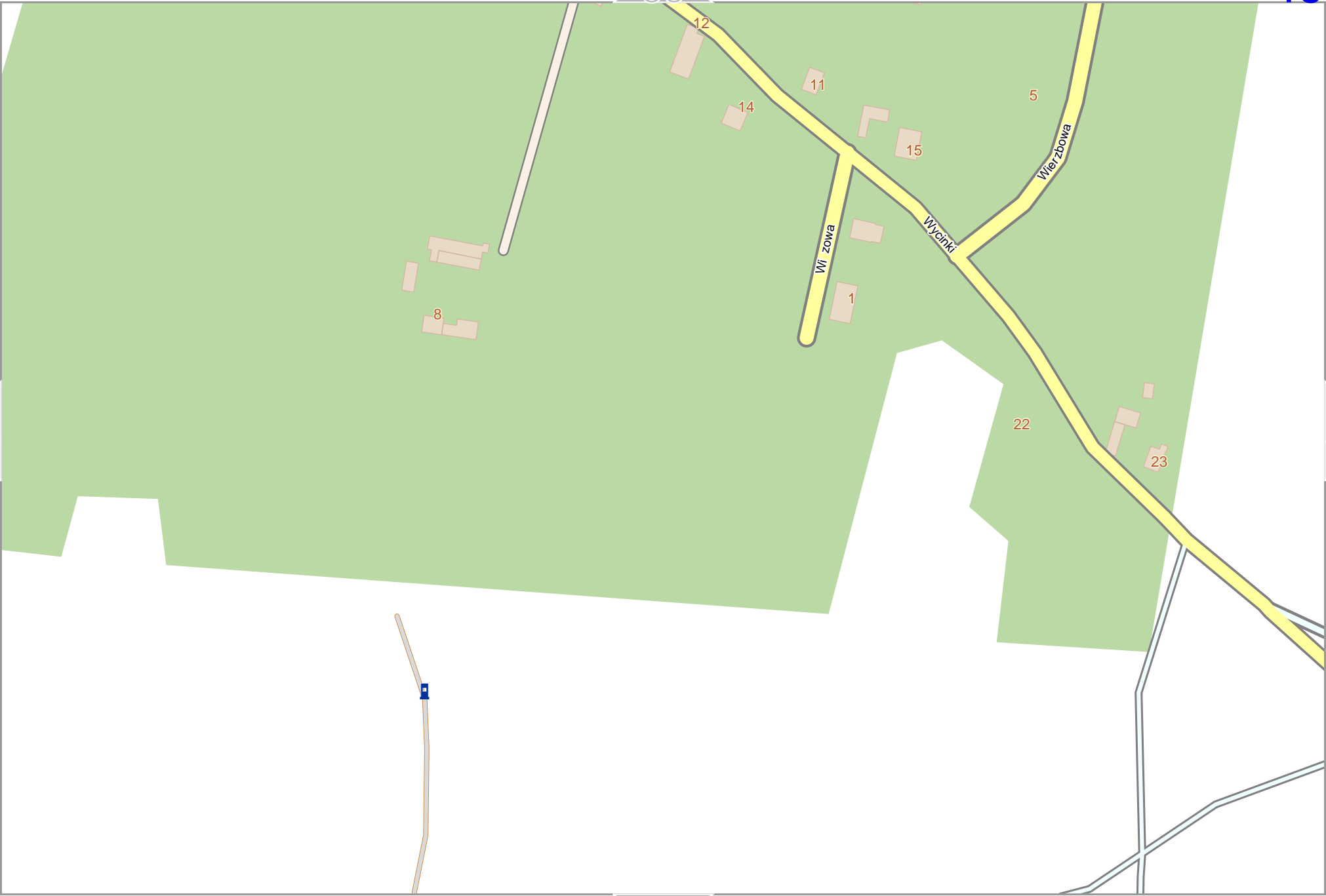
0 100 m 200 m

60

48

50

38



Map data © OpenStreetMap contributors

lon 19.628801 lat 52.58238

pdfmap\_20230913\_171510\_Plock\_19.6337\_52.5763\_663.pdf

lon 19.61896 lat 52.57834 [ nom. scale = 1 / 2500 ]

0 100 m 200 m



Map data © OpenStreetMap contributors

lon 19.63865 lat 52.58238

pdfmap\_20230913\_171510\_Plock\_19.6337\_52.5763\_663.pdf

lon 19.62880 lat 52.57834 [ nom. scale = 1 / 2500 ]

0 100 m 200 m



52

41

Płock

Map data © OpenStreetMap contributors

lon 19.64850 lat 52.58238

51

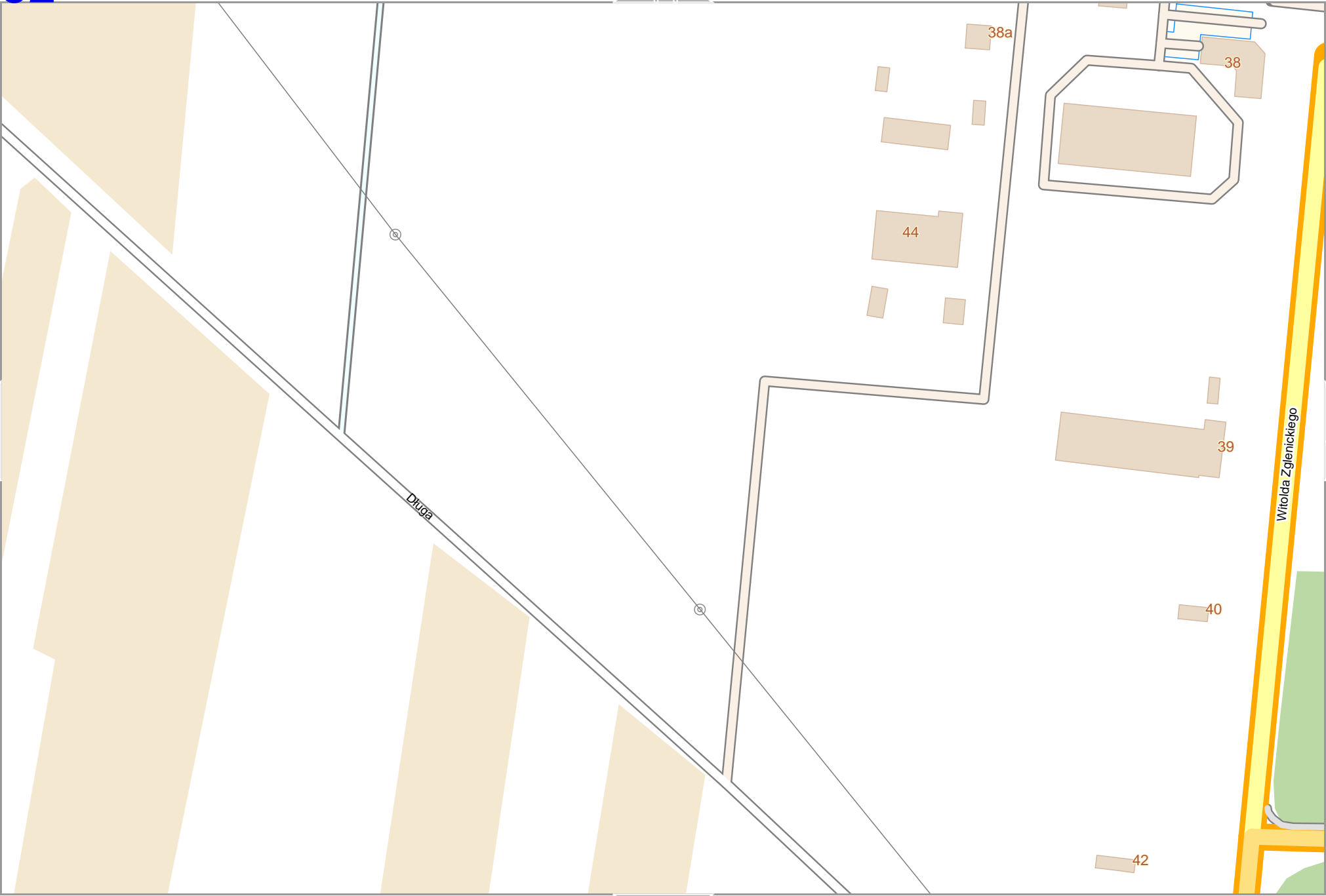
53

lon 19.63865 lat 52.57834 [ nom. scale = 1 / 2500 ]

pdfmap\_20230913\_171510\_Plock\_19.6337\_52.5763\_663.pdf

0 100 m 200 m

63



Map data © OpenStreetMap contributors

lon 19.65834 lat 52.58238

3

7

54

52

Cherników

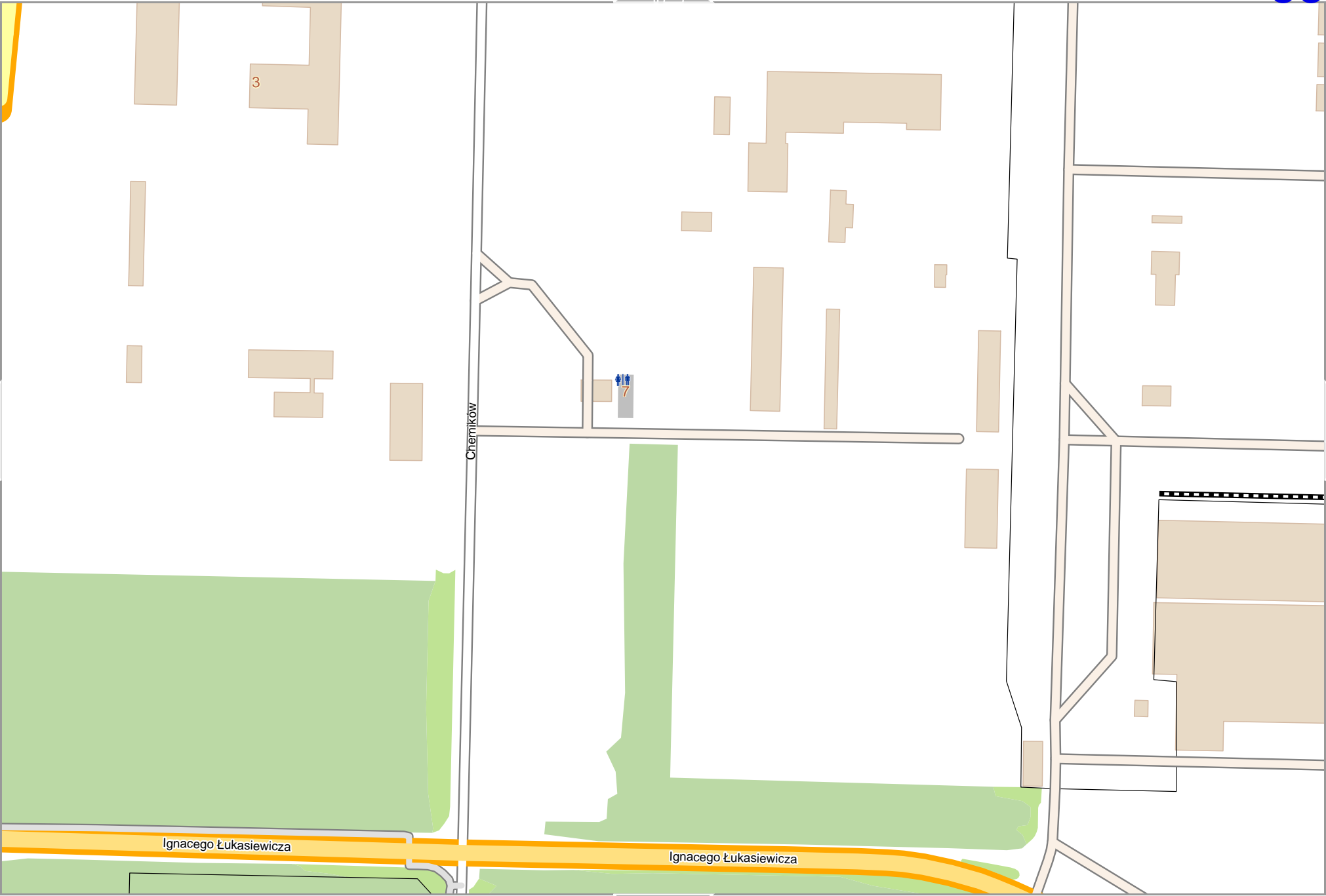
pdfmap\_20230913\_171510\_Plock\_19.6337\_52.5763\_663.pdf

lon 19.64850 lat 52.57834 [ nom. scale = 1 / 2500 ]

Ignacego Łukasiewicza

Ignacego Łukasiewicza

0 100 m 200 m



43

54

Map data © OpenStreetMap contributors

lon 19.66819 lat 52.58238

53

55

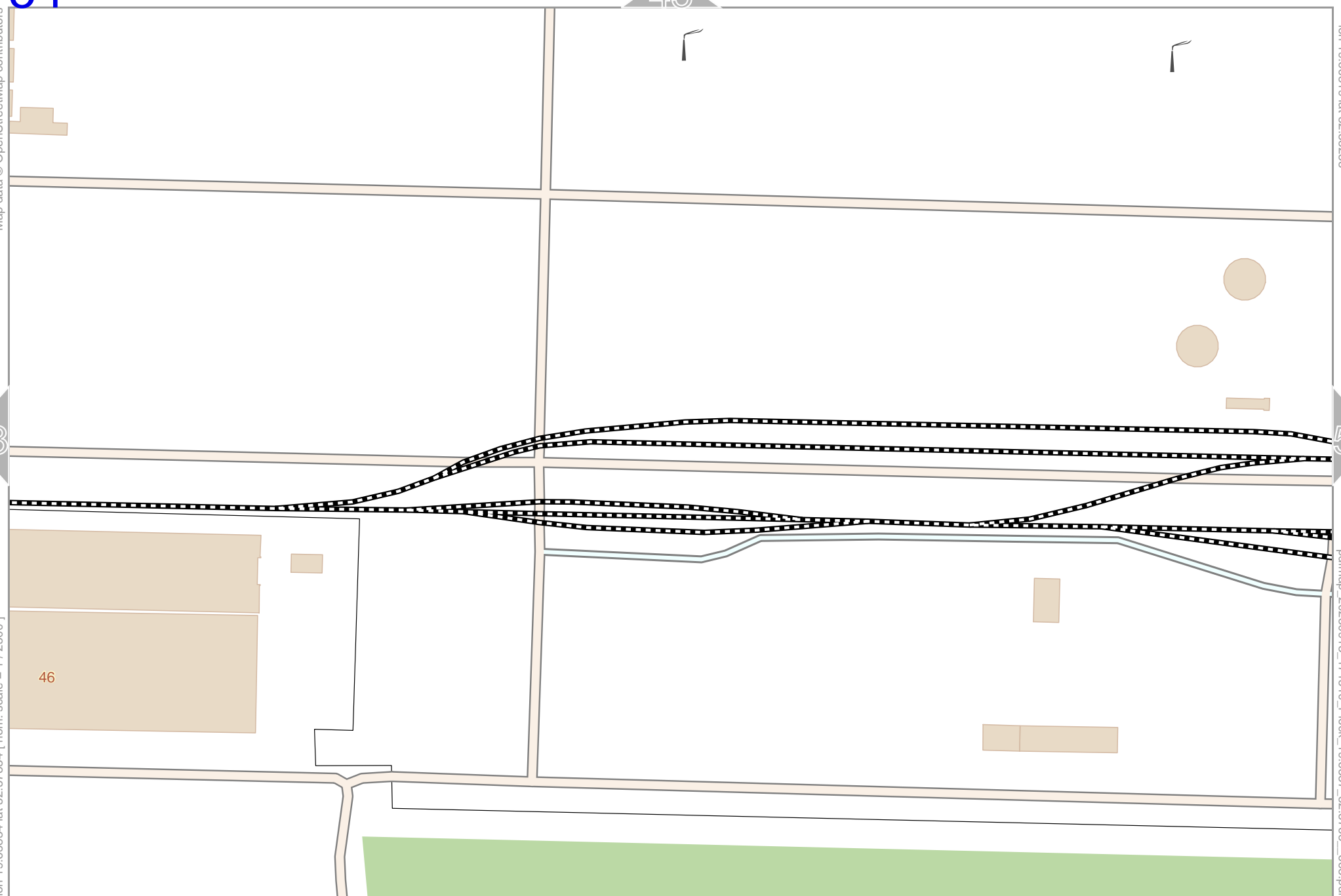
lon 19.65834 lat 52.57834 [ nom. scale = 1 / 2500 ]

pdfmap\_20230913\_171510\_Plock\_19.6337\_52.5763\_663.pdf

46

0 100 m 200 m

65



P<sup>3</sup>ock

44

55

Map data © OpenStreetMap contributors

lon 19.67804 lat 52.58238

54

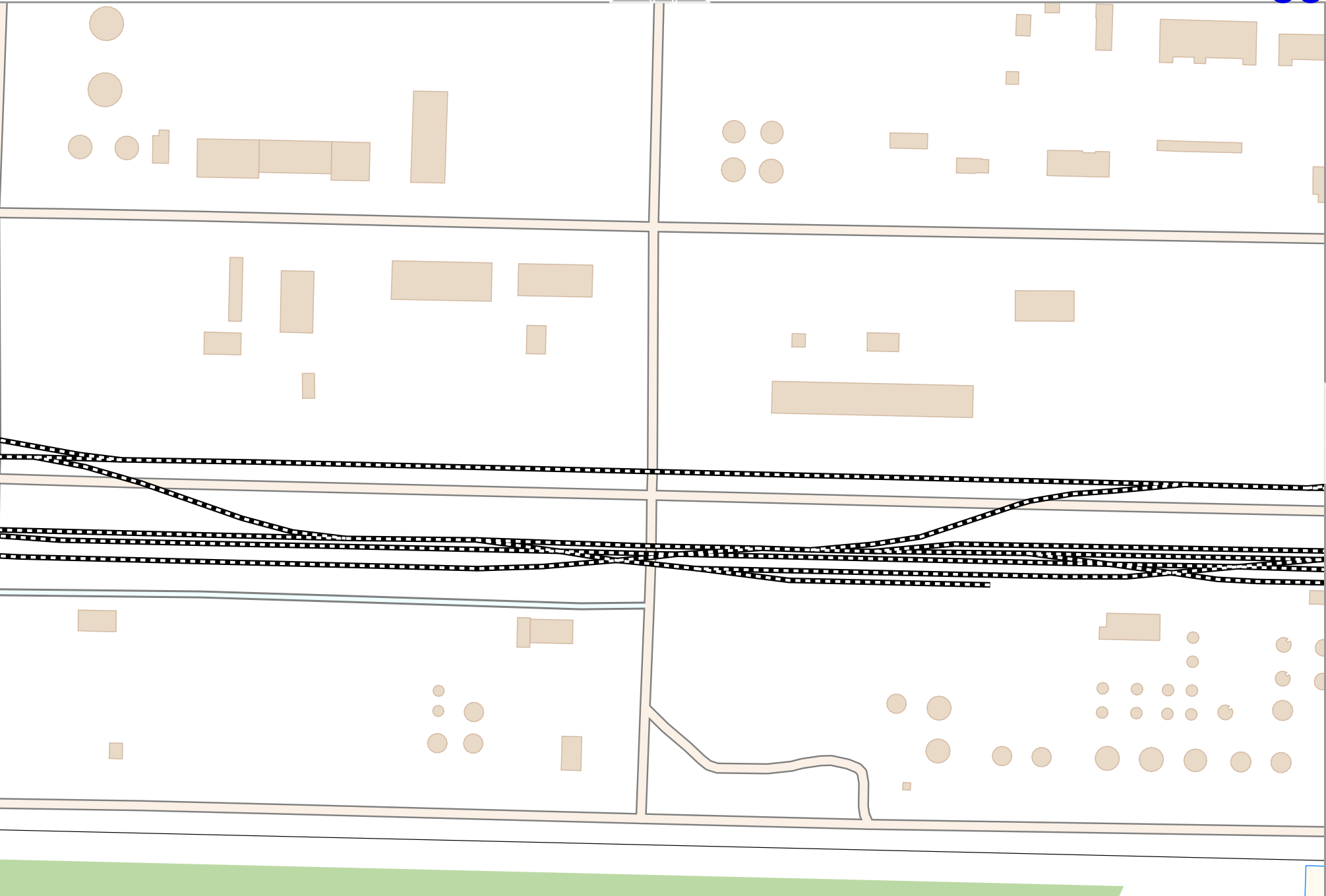
56

lon 19.66819 lat 52.57834 [ nom. scale = 1 / 2500 ]

pdfmap\_20230913\_171510\_Plock\_19.6337\_52.5763\_663.pdf

0 100 m 200 m

66



56

45

P<sup>3</sup>ock

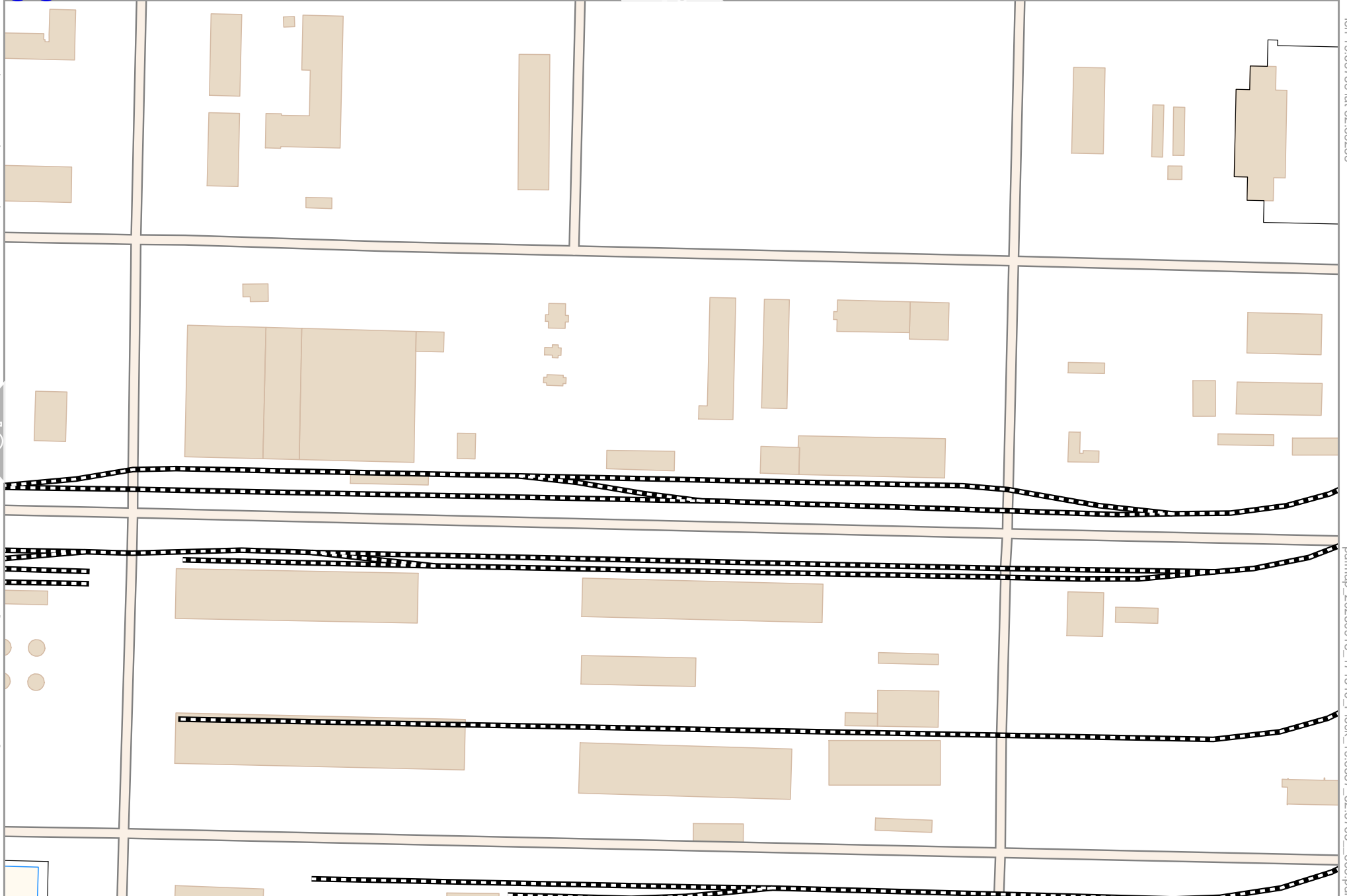
Map data © OpenStreetMap contributors

lon 19.68788 lat 52.58238

55

lon 19.67804 lat 52.57834 [ nom. scale = 1 / 2500 ]

pdfmap\_20230913\_171510\_Plock\_19.68337\_52.5763\_663.pdf



67



P<sup>3</sup>ock

46

57

58

68

Map data © OpenStreetMap contributors

lon 19.57957 lat 52.57429 [ nom. scale = 1 / 2500 ]

lon 19.58942 lat 52.57834

pdfmap\_20230913\_171510\_Plock\_19.6337\_52.5763\_663.pdf

0 100 m 200 m

top

Niezapominajki



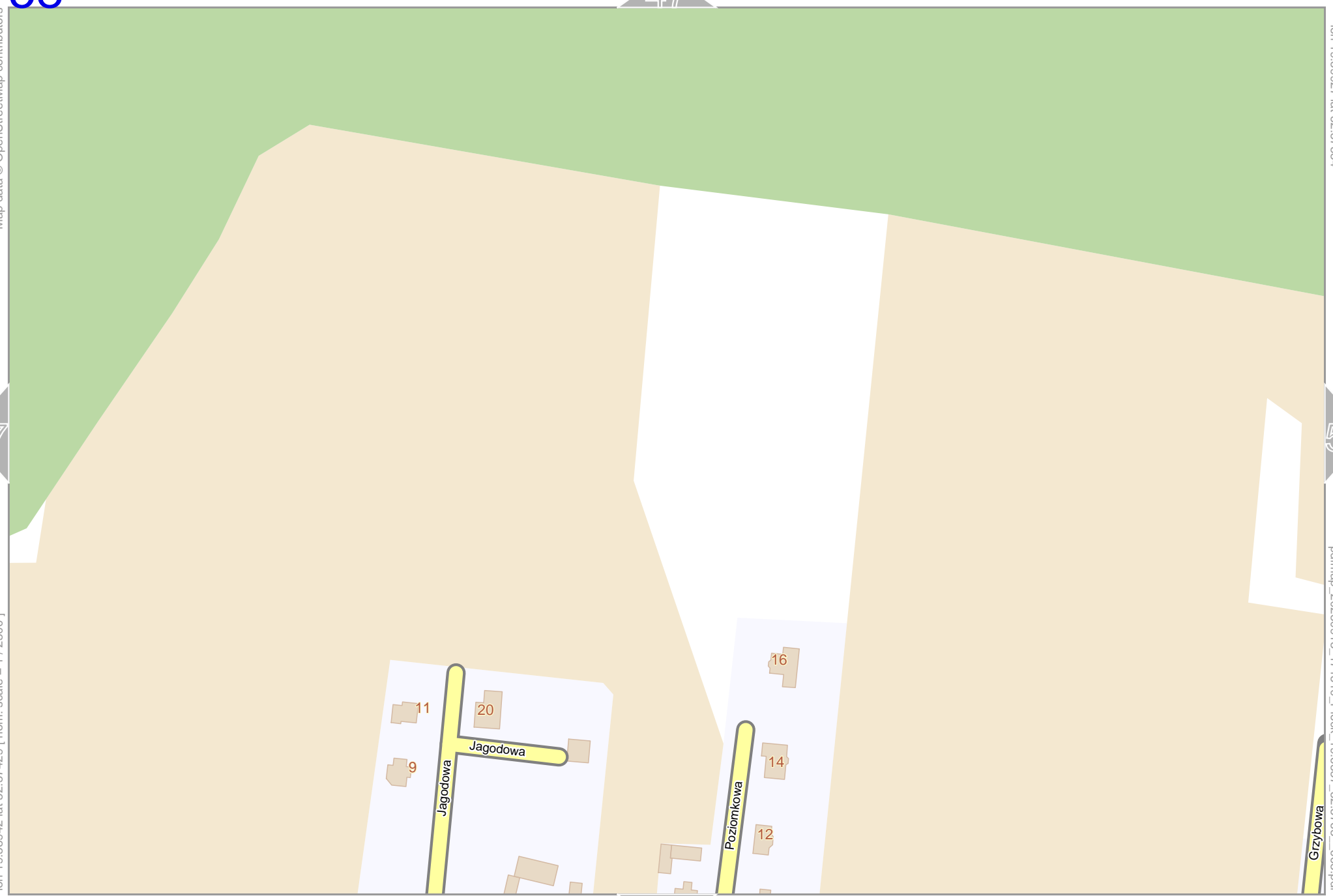
Map data © OpenStreetMap contributors

lon 19.59927 lat 52.57834

lon 19.58942 lat 52.57429 [ nom. scale = 1 / 2500 ]

pdfmap\_20230913\_171510\_Plock\_19.6337\_52.5763\_663.pdf

0 100 m 200 m



Map data © OpenStreetMap contributors

lon 19.60911 lat 52.57834

pdfmap\_20230913\_171510\_Plock\_19.6337\_52.5763\_663.pdf

lon 19.59927 lat 52.57429 [ nom. scale = 1 / 2500 ]

0 100 m 200 m



Map data © OpenStreetMap contributors

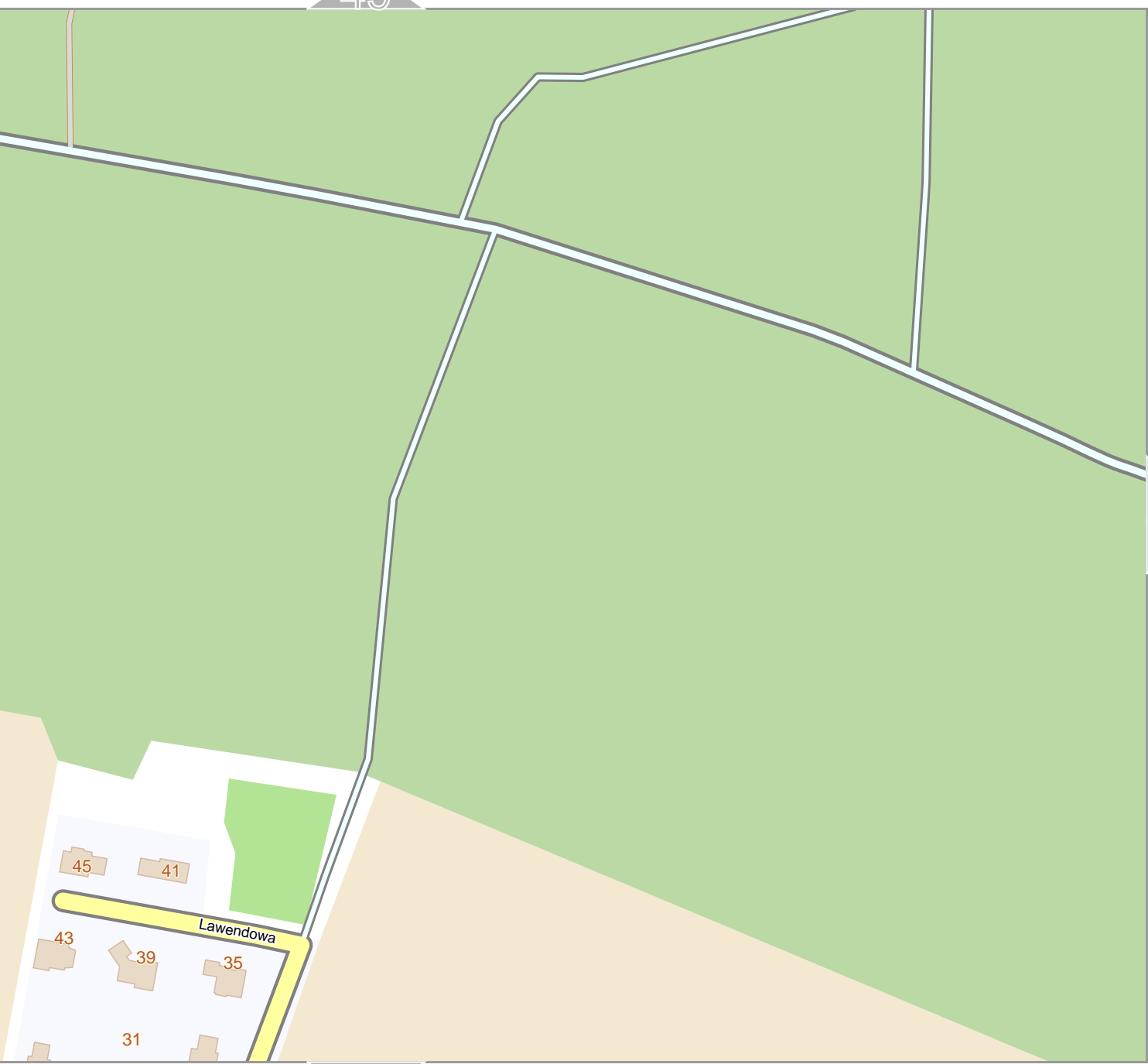
lon 19.61896 lat 52.57834

pdfmap\_20230913\_171510\_Plock\_19.6337\_52.5763\_663.pdf

lon 19.60911 lat 52.57429 [ nom. scale = 1 / 2500 ]



0 100 m 200 m



61

50

P<sup>3</sup>ock

Map data © OpenStreetMap contributors

lon 19.62880 lat 52.57834

62

pdfmap\_20230913\_171510\_Plock\_19.6337\_52.5763\_663.pdf

60

lon 19.61896 lat 52.57429 [ nom. scale = 1 / 2500 ]

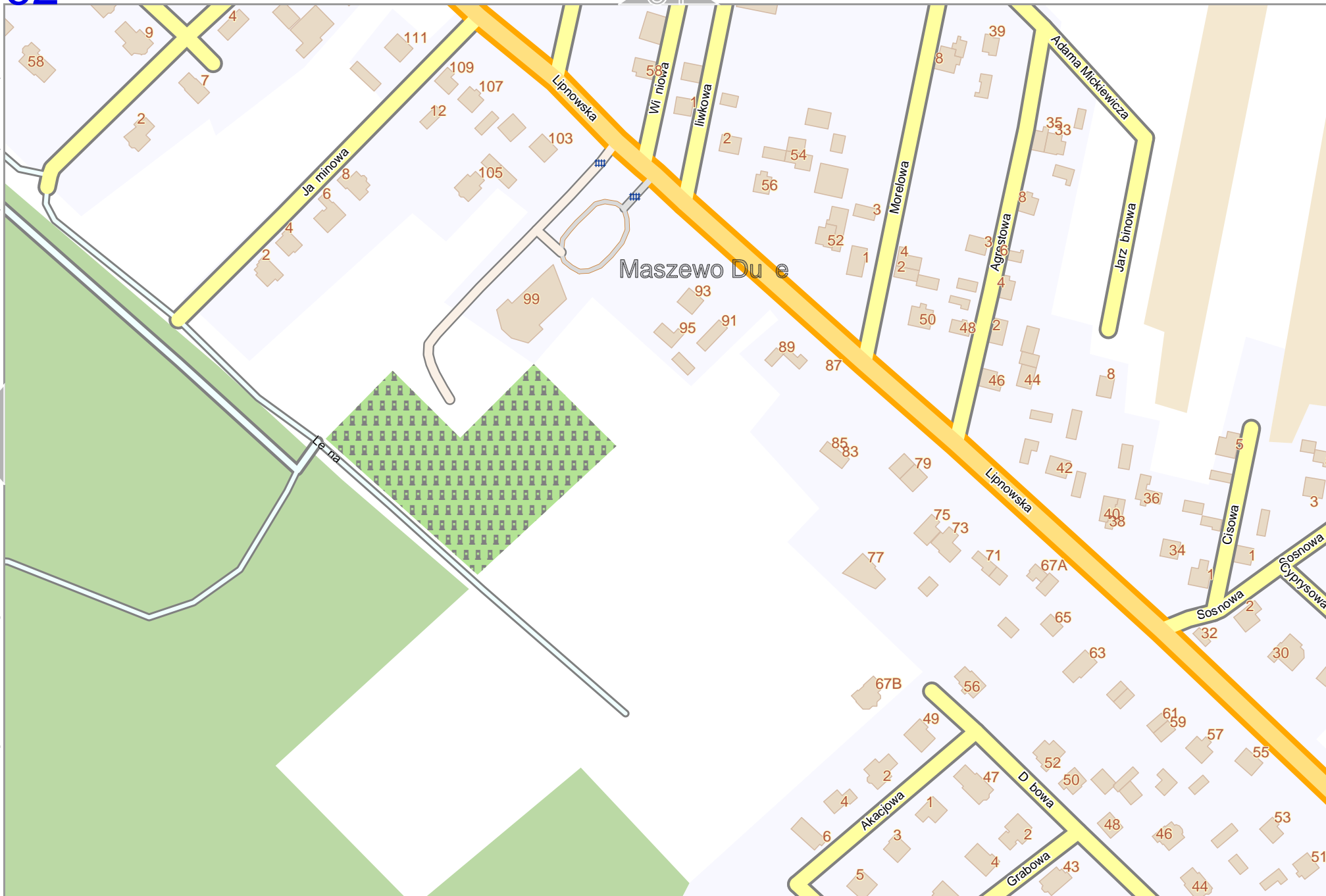
0 100 m 200 m

72



Map data © OpenStreetMap contributors

lon 19.63965 lat 52.57834



Maszewo Duże

61

63

lon 19.62880 lat 52.57429 [ nom. scale = 1 / 2500 ]

pdfmap\_20230913\_171510\_Plock\_19.6397\_52.5763\_663.pdf

0 100 m 200 m

73

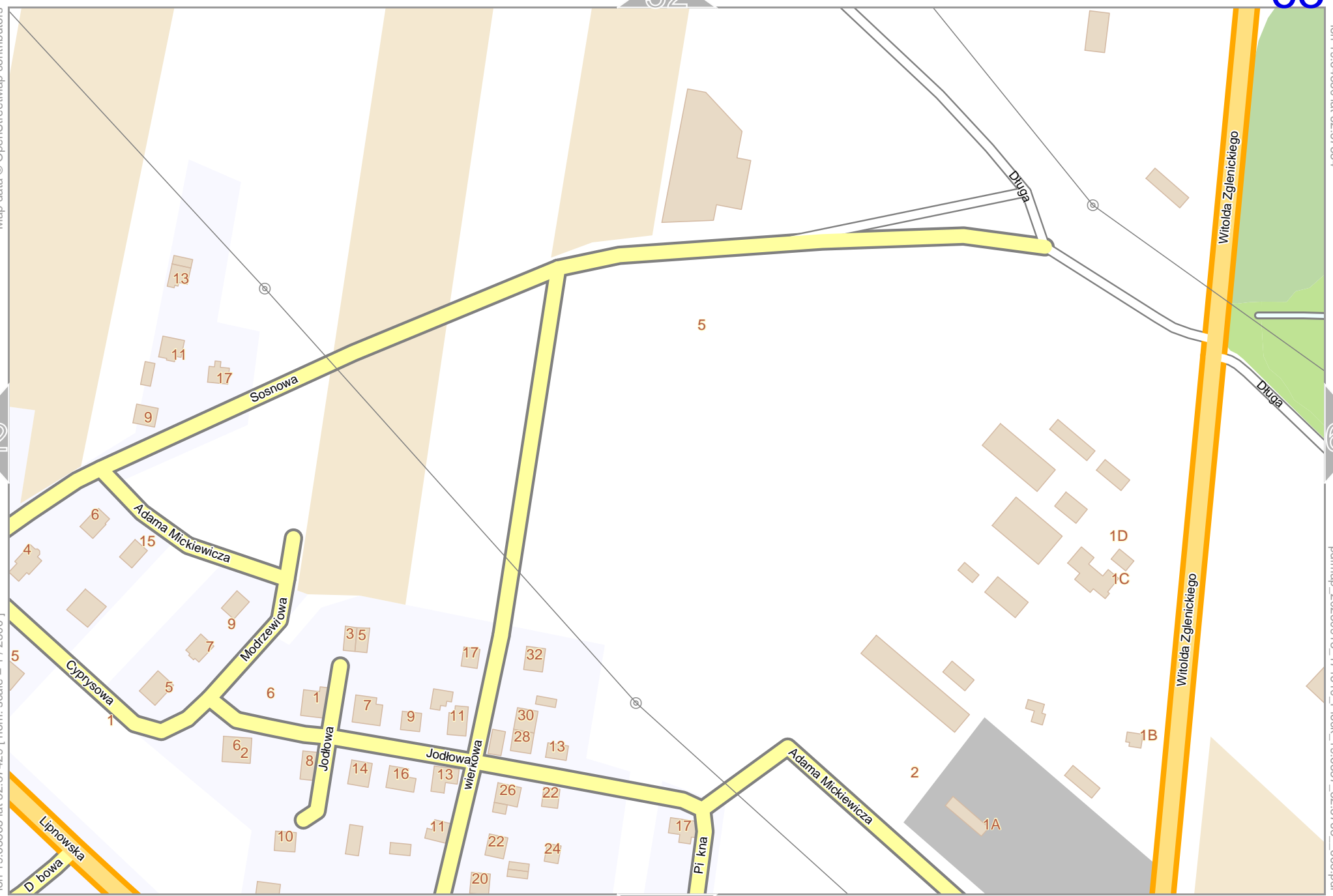
Map data © OpenStreetMap contributors

lon 19.64850 lat 52.57834

pdfmap\_20230913\_171510\_Plock\_19.6337\_52.5763\_663.pdf

lon 19.63865 lat 52.57429 [ nom. scale = 1 / 2500 ]

0 100 m 200 m



64

53

P<sup>3</sup>ock

Map data © OpenStreetMap contributors

lon 19.65834 lat 52.57834

65

pdfmap\_20230913\_171510\_Plock\_19.6337\_52.5763\_663.pdf

lon 19.64850 lat 52.57429 [ nom. scale = 1 / 2500 ]

79  
26

Długa

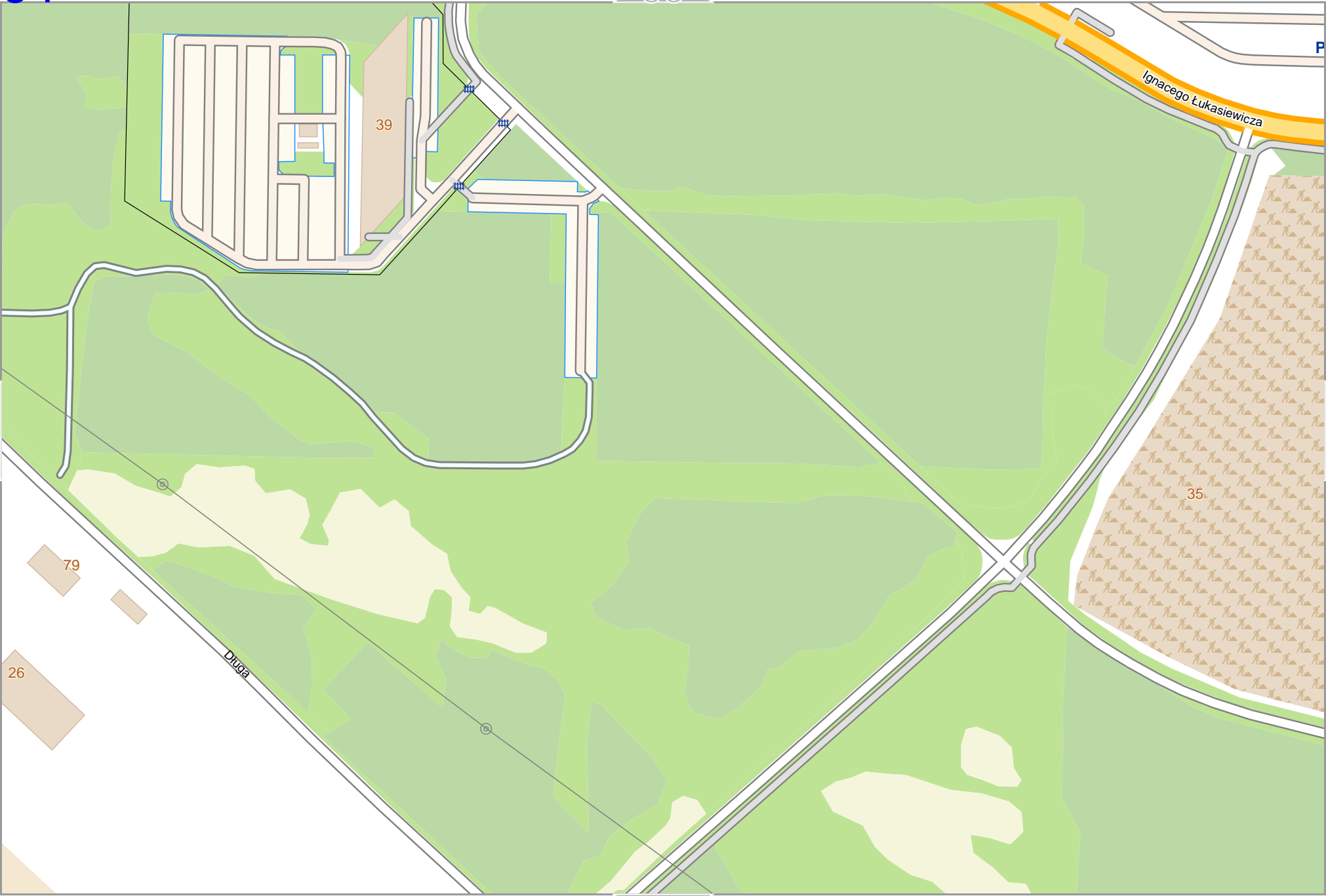
Ignacego Łukasiewicza

35

39

75

0 100 m 200 m





Map data © OpenStreetMap contributors

lon 19.66819 lat 52.57834

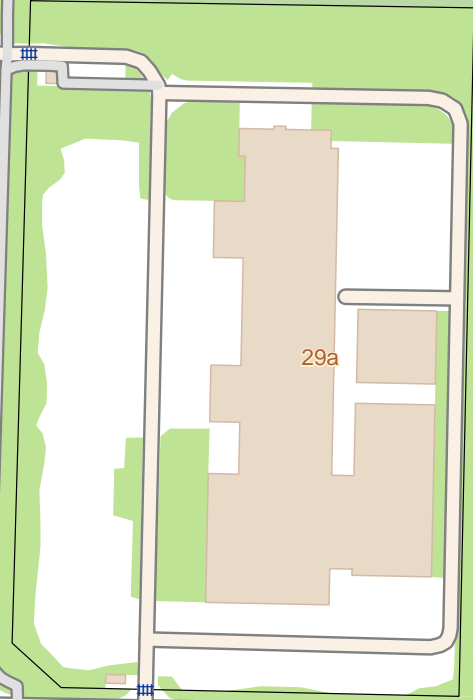

Ignacego Łukasiewicza

lon 19.65834 lat 52.57429 [ nom. scale = 1 / 2500 ]

pdfmap\_20230913\_171510\_Plock\_19.6337\_52.5763\_663.pdf

29a

0 100 m 200 m

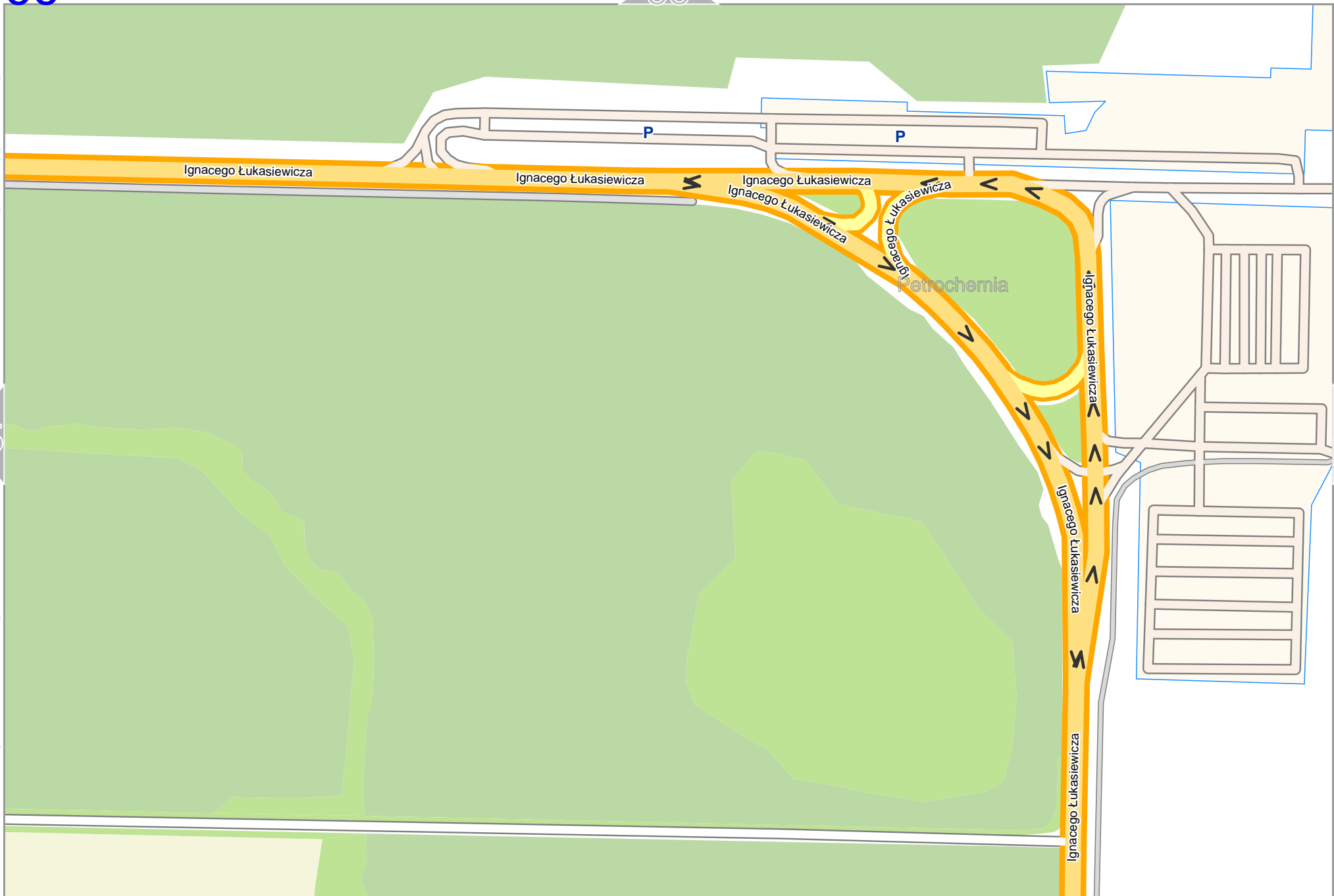


Map data © OpenStreetMap contributors

lon 19.67804 lat 52.57834

lon 19.66819 lat 52.57429 [ nom. scale = 1 / 2500 ]

pdfmap\_20230913\_171510\_Plock\_19.6337\_52.5763\_663.pdf



0 100 m 200 m



lon 19.67804 lat 52.57429 [ nom. scale = 1 / 2500 ]

lon 19.68788 lat 52.57834

pdfmap\_20230913\_171510\_Plock\_19.6337\_52.5763\_663.pdf

0 100 m 200 m

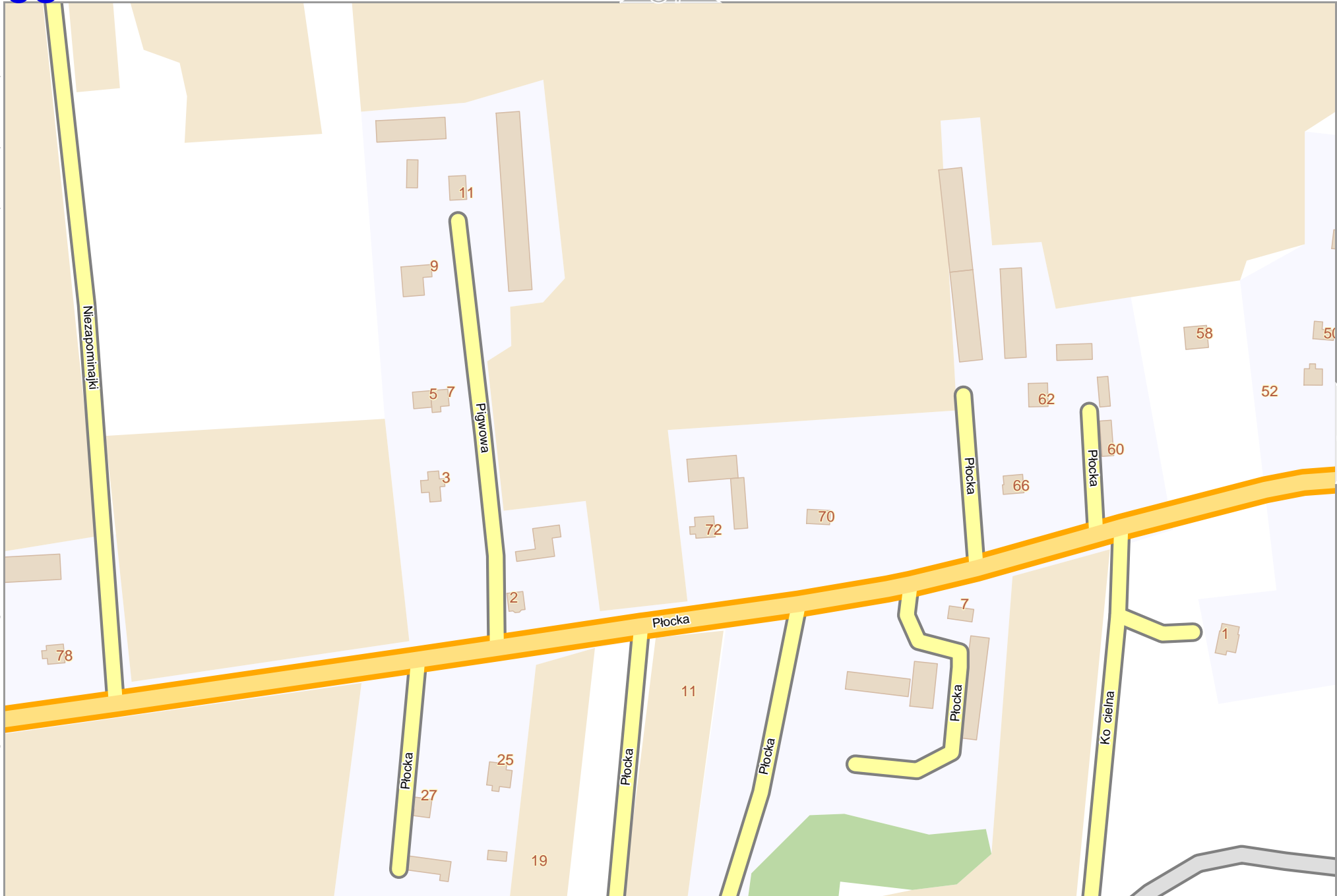
Map data © OpenStreetMap contributors

lon 19.58942 lat 52.57429

pdfmap\_20230913\_171510\_Plock\_19.6337\_52.5763\_663.pdf

lon 19.57957 lat 52.57025 [ nom. scale = 1 / 2500 ]

0 100 m 200 m



Płock

Brwilno

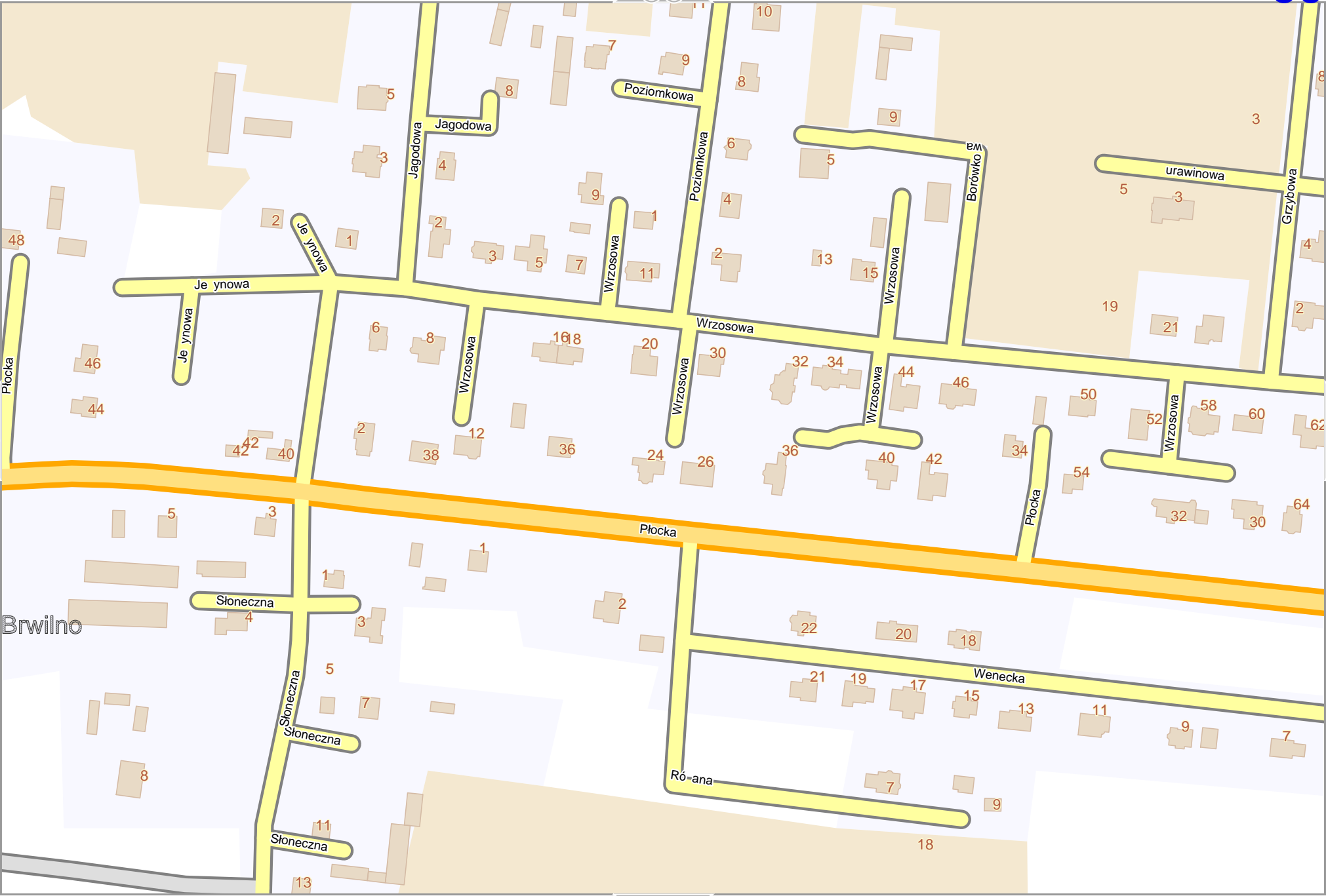
Map data © OpenStreetMap contributors

lon 19.58942 lat 52.57025 [ nom. scale = 1 / 2500 ]

lon 19.59927 lat 52.57429

pdfmap\_20230913\_171510\_Plock\_19.6337\_52.5763\_663.pdf

0 100 m 200 m



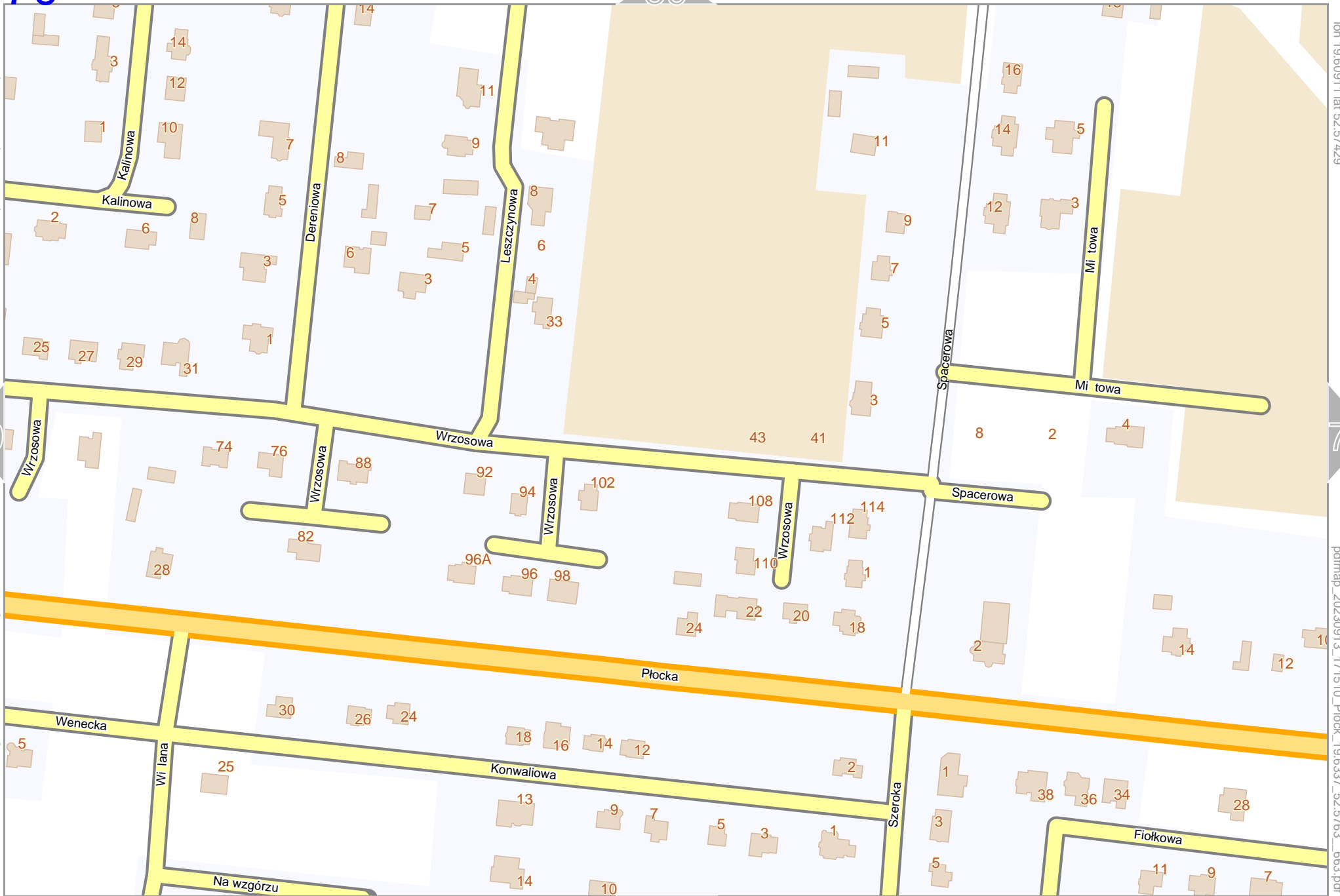
Map data © OpenStreetMap contributors

lon 19.60911 lat 52.57429



lon 19.59927 lat 52.57025 [ nom. scale = 1 / 2500 ]

pdfmap\_20230913\_171510\_Plock\_19.6337\_52.5763\_663.pdf



Map data © OpenStreetMap contributors

lon 19.619961 lat 52.57429

pdfmap\_20230913\_171510\_Plock\_19.6337\_52.5763\_663.pdf

lon 19.60911 lat 52.57025 [ nom. scale = 1 / 2500 ]



lon 19.628801 lat 52.57429

Map data © OpenStreetMap contributors

lon 19.61896 lat 52.57025 [ nom. scale = 1 / 2500 ]

pdfmap\_20230913\_171510\_Plock\_19.6337\_52.5763\_663.pdf

0 100 m 200 m





P<sup>3</sup>ock

62

73

Map data © OpenStreetMap contributors

lon 19.63865 lat 52.57429

72

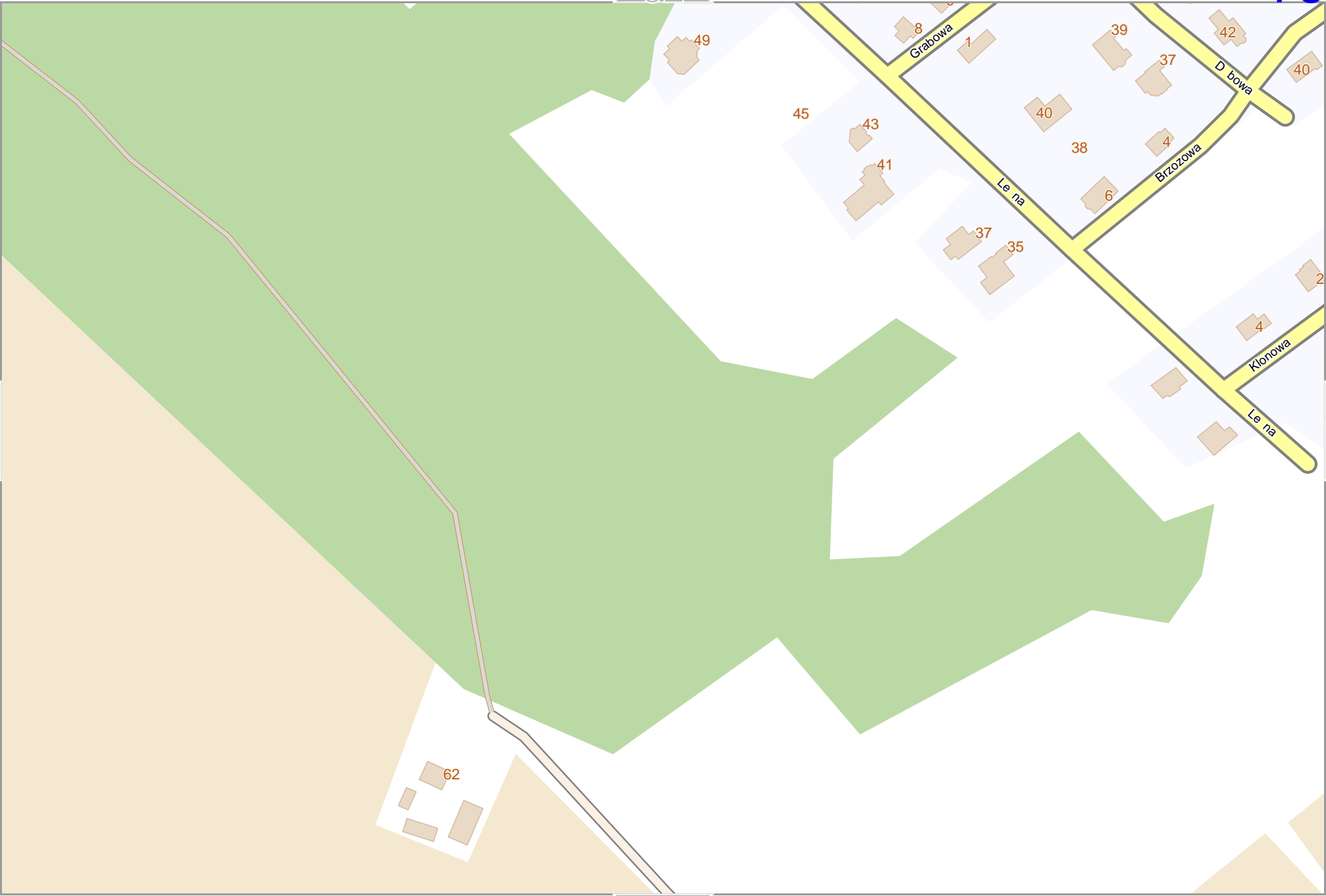
74

lon 19.62880 lat 52.57025 [ nom. scale = 1 / 2500 ]

pdfmap\_20230913\_171510\_Plock\_19.6337\_52.5763\_663.pdf

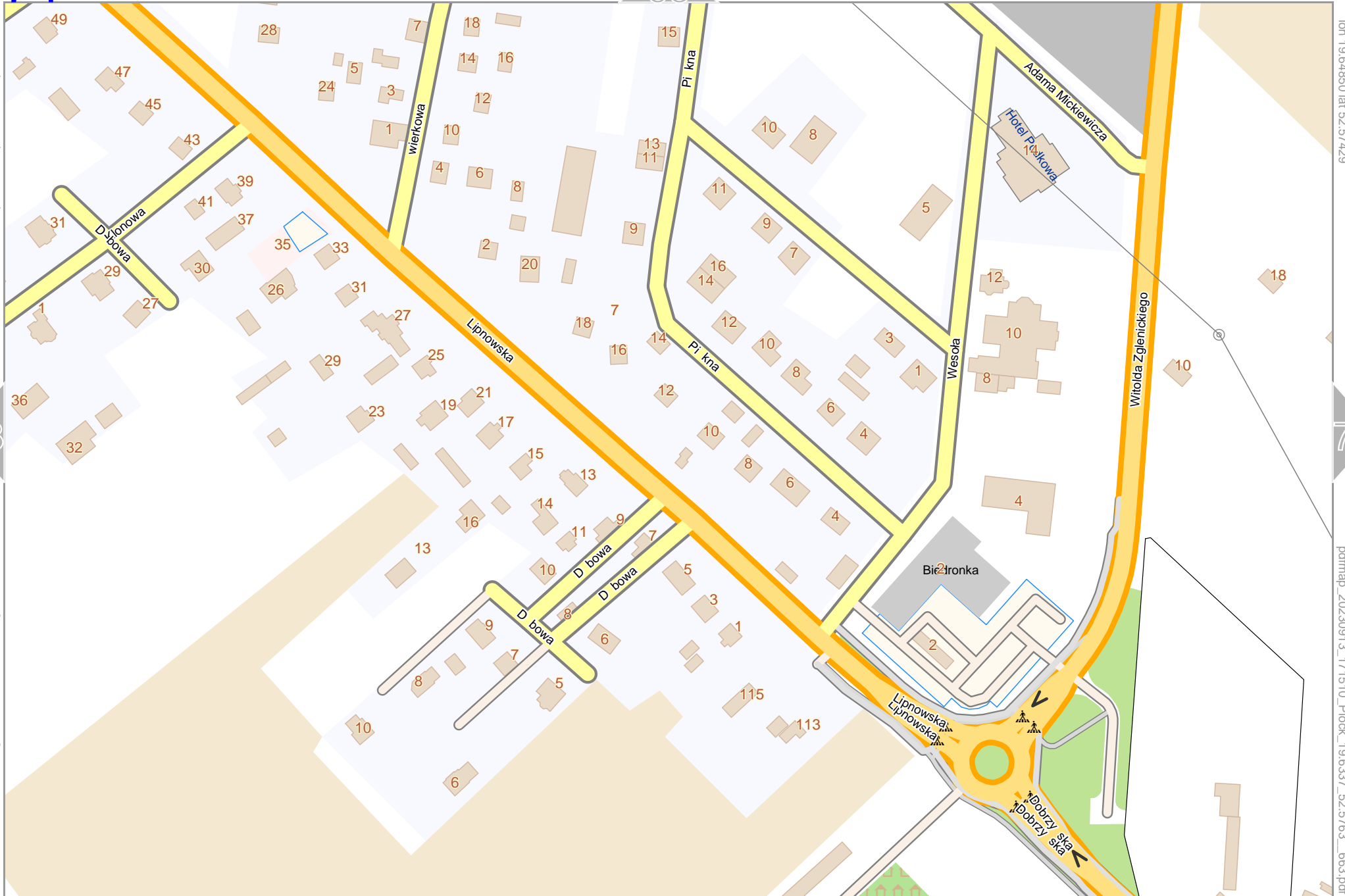
0 100 m 200 m

84



Map data © OpenStreetMap contributors

lon 19.63865 lat 52.57025 [ nom. scale = 1 / 2500 ]



lon 19.64850 lat 52.57429

pdfmap\_20230913\_171510\_Plock\_19.6337\_52.5763\_663.pdf

0 100 m 200 m

Płock

Map data © OpenStreetMap contributors

lon 19.64850 lat 52.57025 [ nom. scale = 1 / 2500 ]

lon 19.65834 lat 52.57429

pdfmap\_20230913\_171510\_Plock\_19.6337\_52.5763\_663.pdf

Diuga

Diuga

Diuga

Maszewska

71A 71

29

27

30

30A

25a

25b

25

23

28

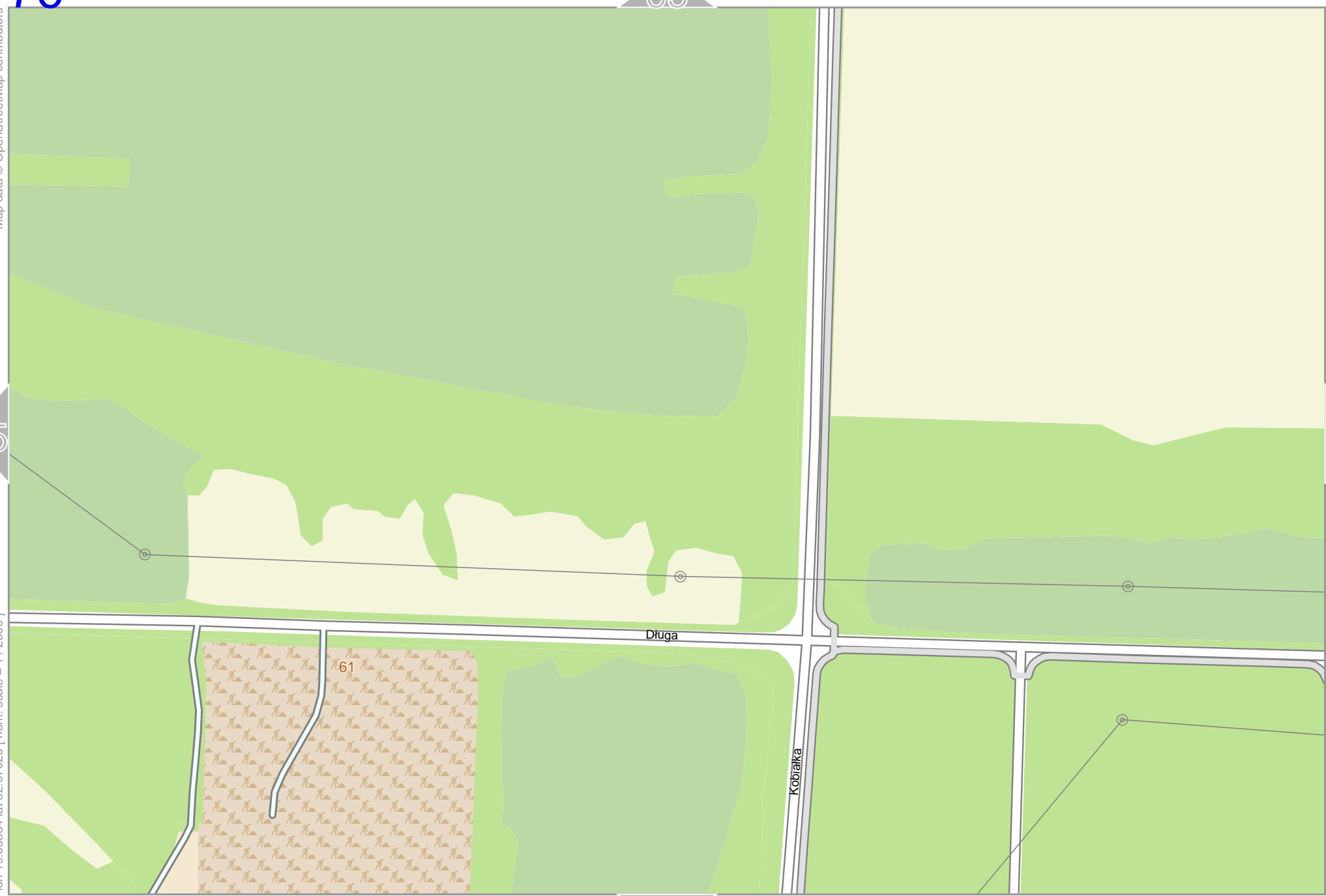
0 100 m 200 m

Map data © OpenStreetMap contributors

lon 19.66819 lat 52.57429

lon 19.65834 lat 52.57025 [ nom. scale = 1 / 2500 ]

pdfmap\_20230913\_171510\_Plock\_19.6337\_52.5763\_663.pdf

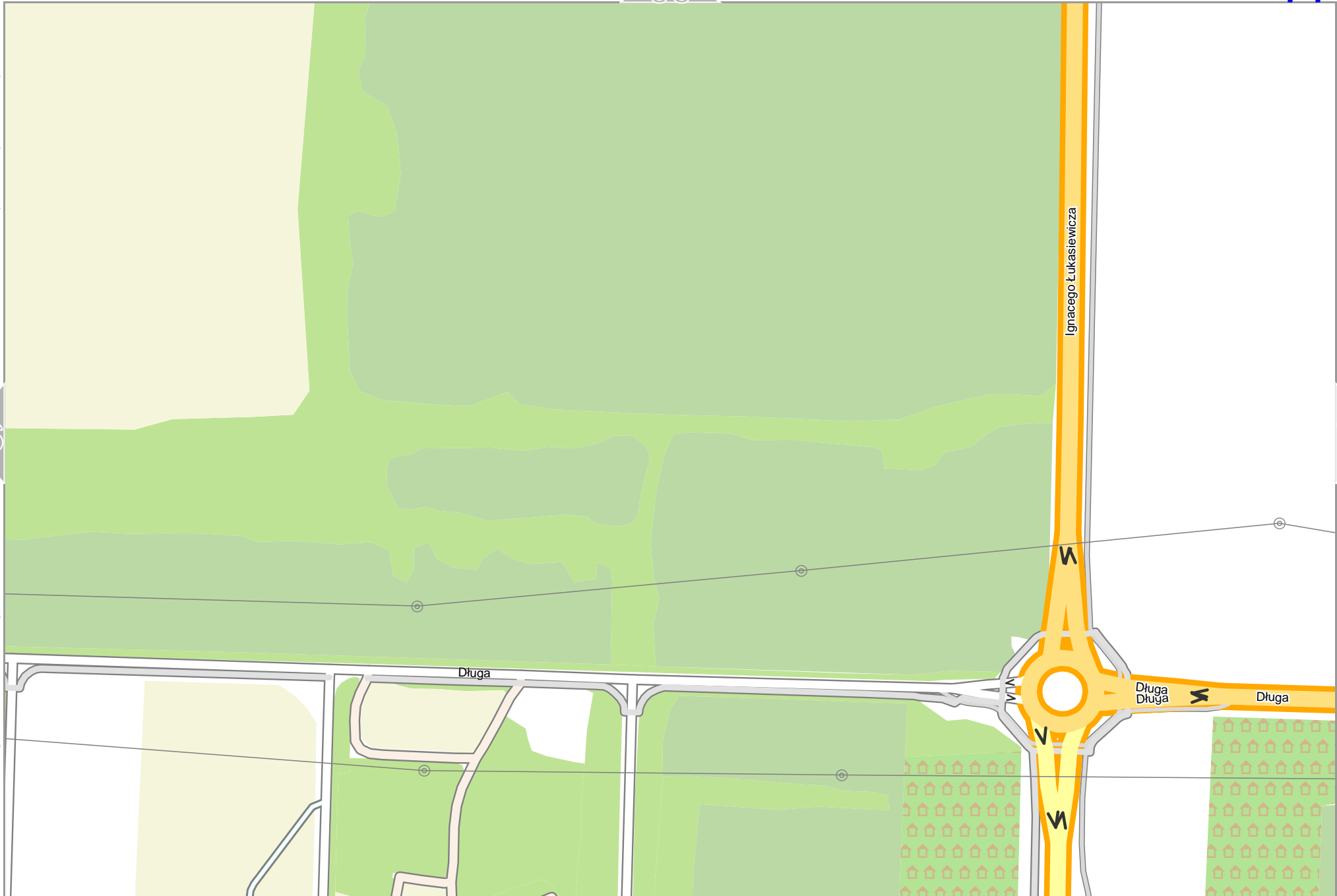


Map data © OpenStreetMap contributors

lon 19.67804 lat 52.57429

lon 19.66819 lat 52.57025 [ nom. scale = 1 / 2500 ]

pdfmap\_20230913\_171510\_Plock\_19.6337\_52.5763\_663.pdf



0 100 m 200 m

78

67

P<sup>3</sup>ock

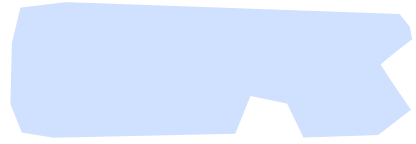
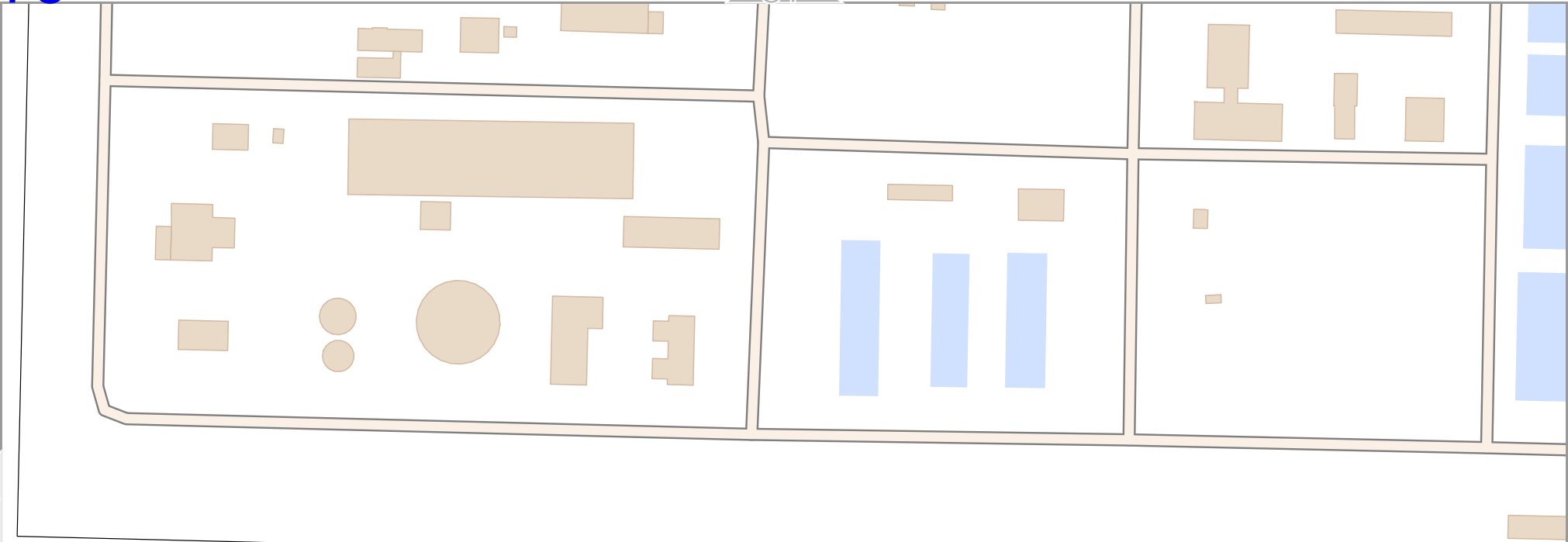
Map data © OpenStreetMap contributors

lon 19.68788 lat 52.57429

77

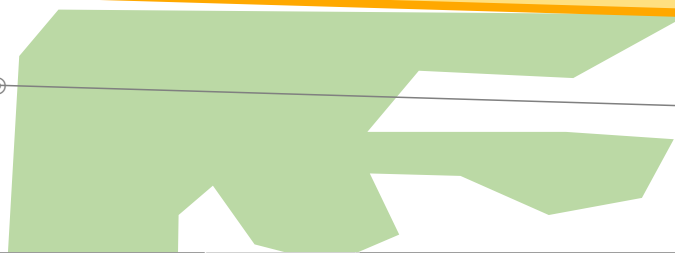
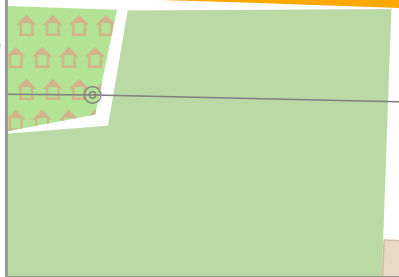
lon 19.67804 lat 52.57025 [ nom. scale = 1 / 2500 ]

pdfmap\_20230913\_171510\_Plock\_19.6837\_52.5763\_663.pdf



Chelpowo

Długa



0 100 m 200 m

89

Map data © OpenStreetMap contributors

lon 19.57957 lat 52.56621 [ nom. scale = 1 / 2500 ]

lon 19.58942 lat 52.57025

pdfmap\_20230913\_171510\_Plock\_19.6337\_52.5763\_663.pdf



0 100 m 200 m

90

Map data © OpenStreetMap contributors

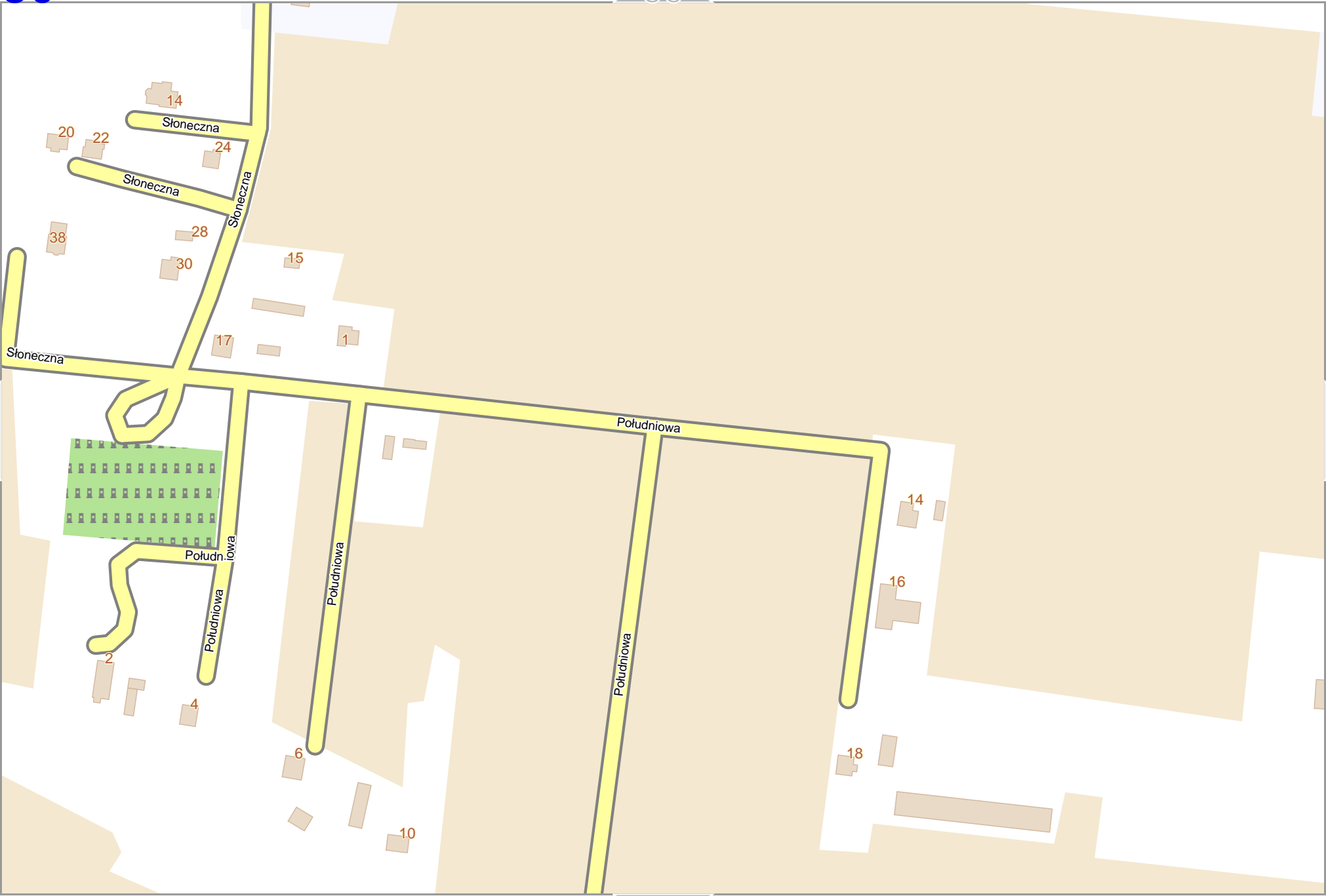
lon 19.59927 lat 52.57025

81

pdfmap\_20230913\_171510\_Plock\_19.6337\_52.5763\_663.pdf

lon 19.58942 lat 52.56621 [ nom. scale = 1 / 2500 ]

0 100 m 200 m





Płock

70

81

Map data © OpenStreetMap contributors

lon 19.60911 lat 52.57025

Na wzgórzu

Makowa

Szeroka

Fiołkowa

Wiłana



80

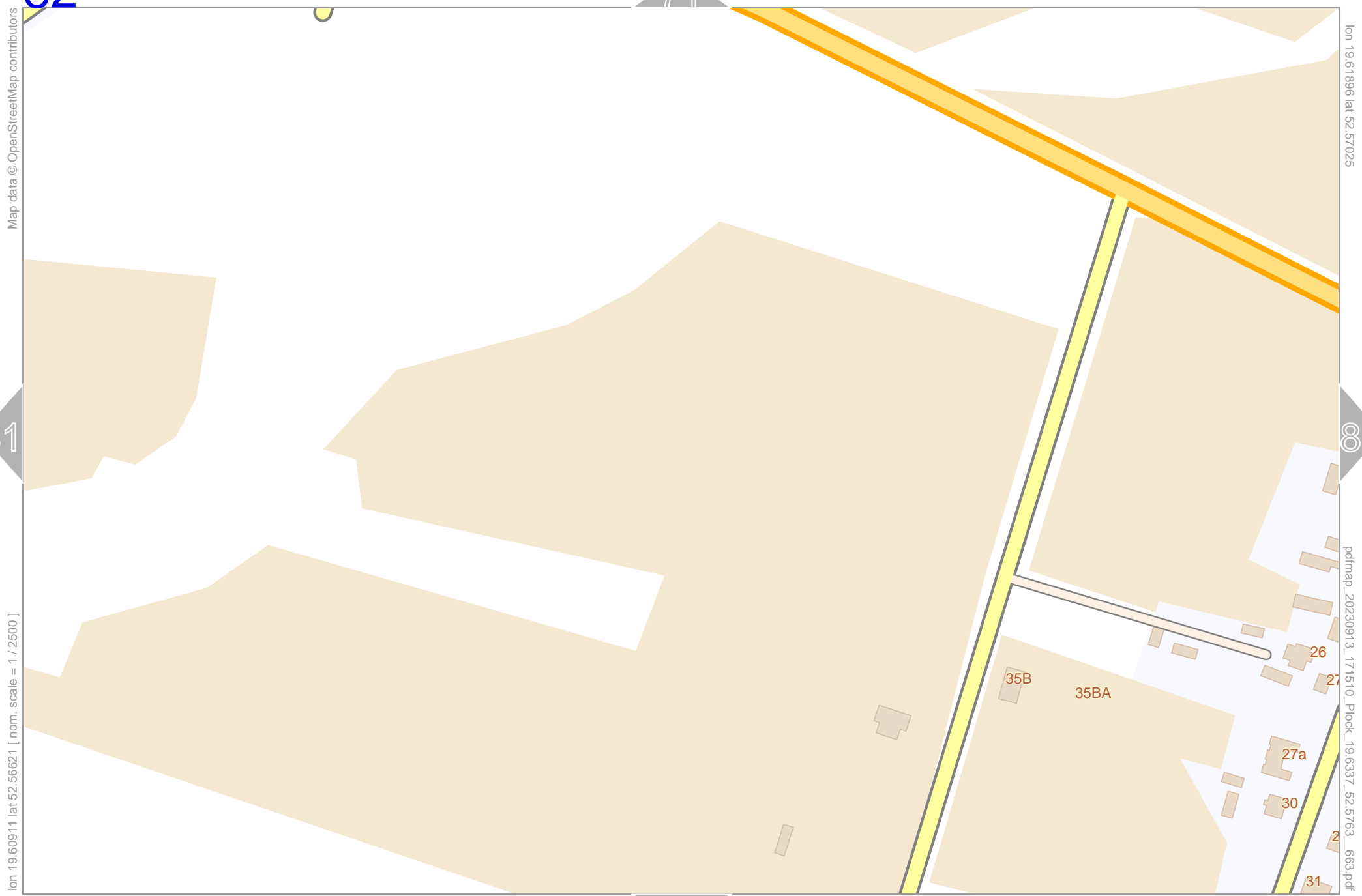
82

lon 19.59927 lat 52.56621 [ nom. scale = 1 / 2500 ]

pdfmap\_20230913\_171510\_Plock\_19.6337\_52.5763\_663.pdf

0 100 m 200 m

92



Map data © OpenStreetMap contributors

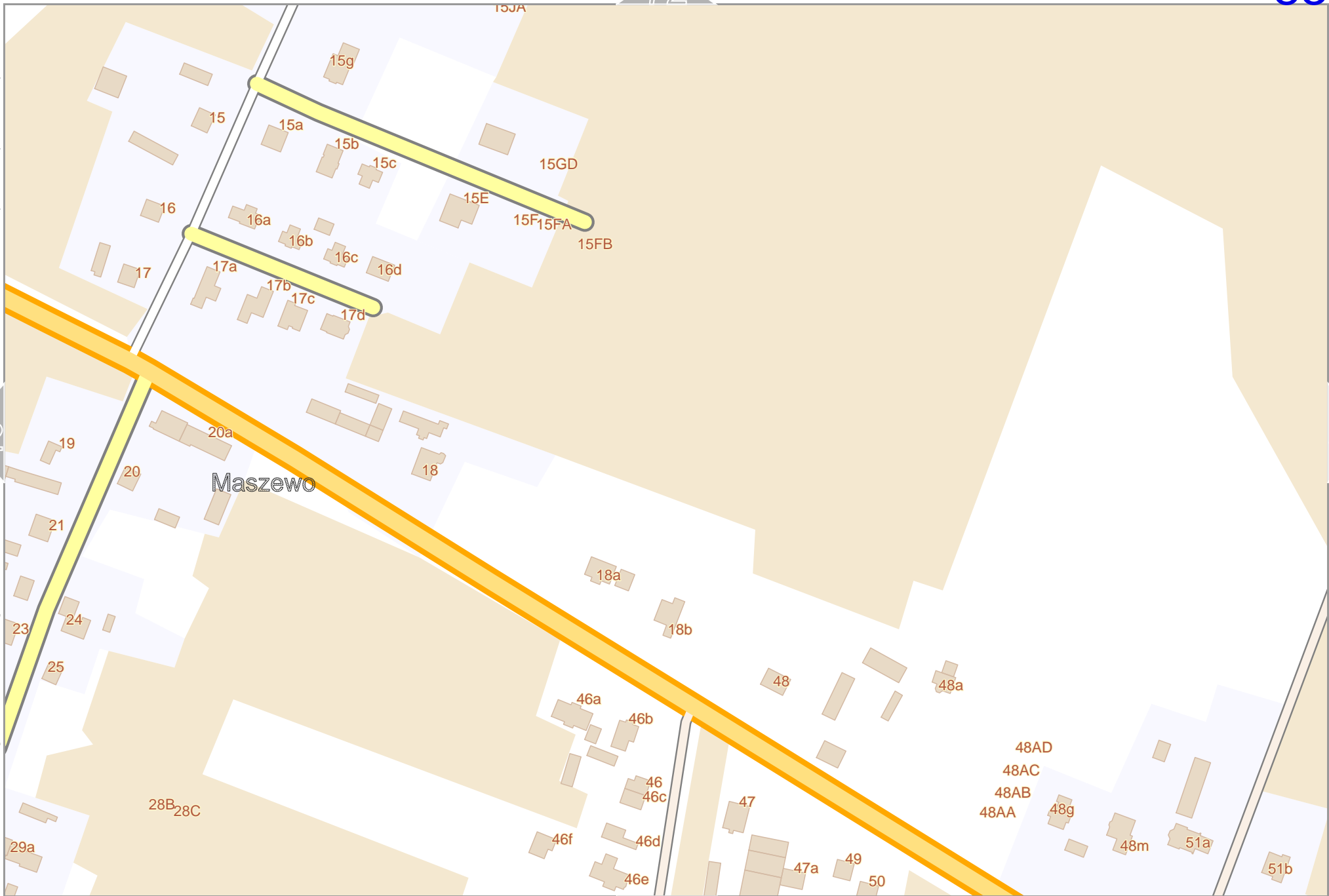
Map data © OpenStreetMap contributors

lon 19.628801 lat 52.57025

pdfmap\_20230913\_171510\_Plock\_19.6337\_52.5763\_663.pdf

lon 19.61896 lat 52.56621 [ nom. scale = 1 / 2500 ]

0 100 m 200 m



Maszewo

73

84

Map data © OpenStreetMap contributors

lon 19.63865 lat 52.57025

pdfmap\_20230913\_171510\_Plock\_19.6337\_52.5763\_663.pdf

lon 19.62880 lat 52.56621 [ nom. scale = 1 / 2500 ]

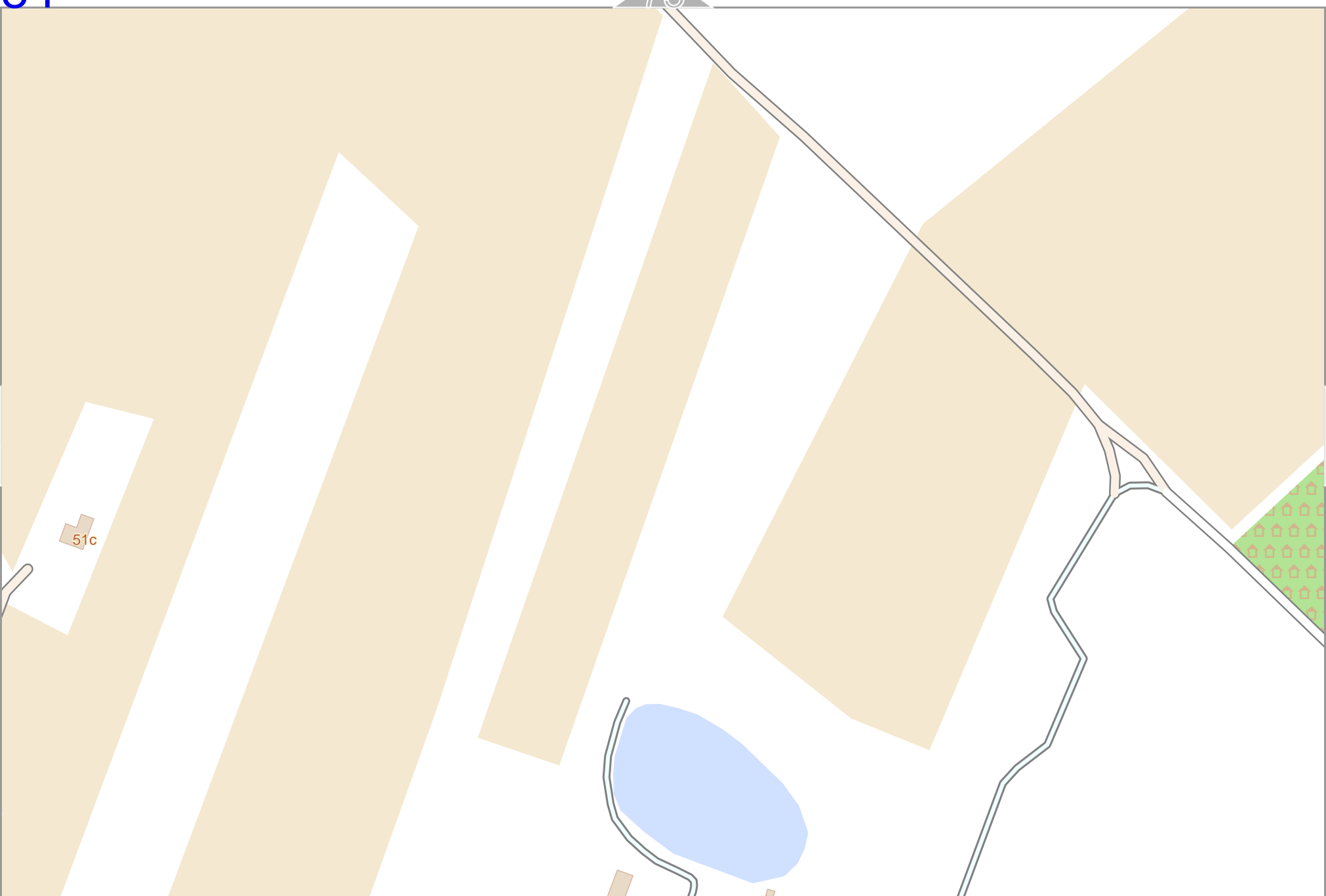
83

85

51c

0 100 m 200 m

95



P<sup>3</sup>ock

74

85

Map data © OpenStreetMap contributors

lon 19.64850 lat 52.57025

Dobrzy ska

70

70A

109

107

84

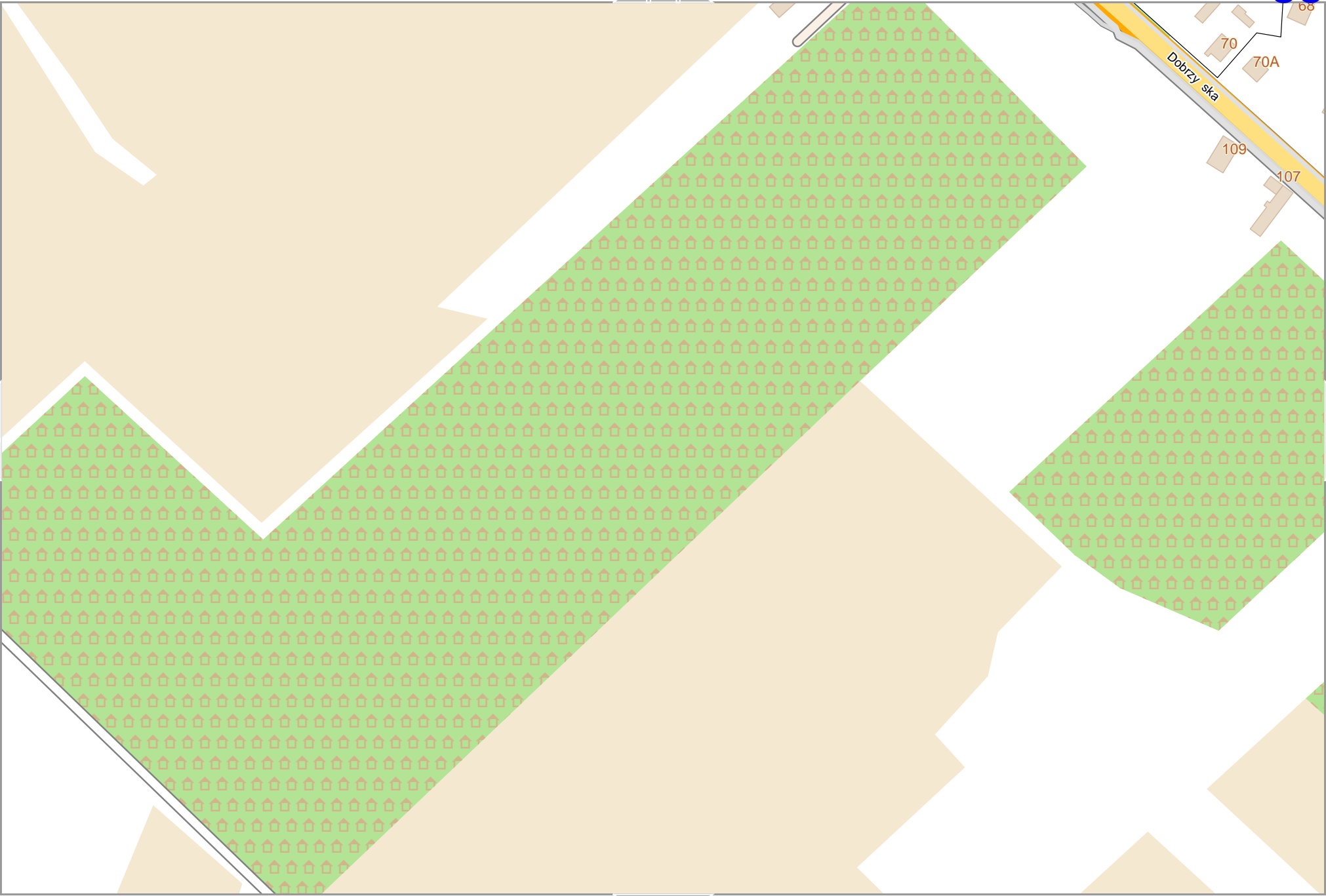
86

lon 19.63865 lat 52.56621 [ nom. scale = 1 / 2500 ]

pdfmap\_20230913\_171510\_Plock\_19.6337\_52.5763\_663.pdf

0 100 m 200 m

96





Map data © OpenStreetMap contributors

lon 19.65834 lat 52.57025

pdfmap\_20230913\_171510\_Plock\_19.6337\_52.5763\_663.pdf

lon 19.64850 lat 52.56621 [ nom. scale = 1 / 2500 ]

0 100 m 200 m

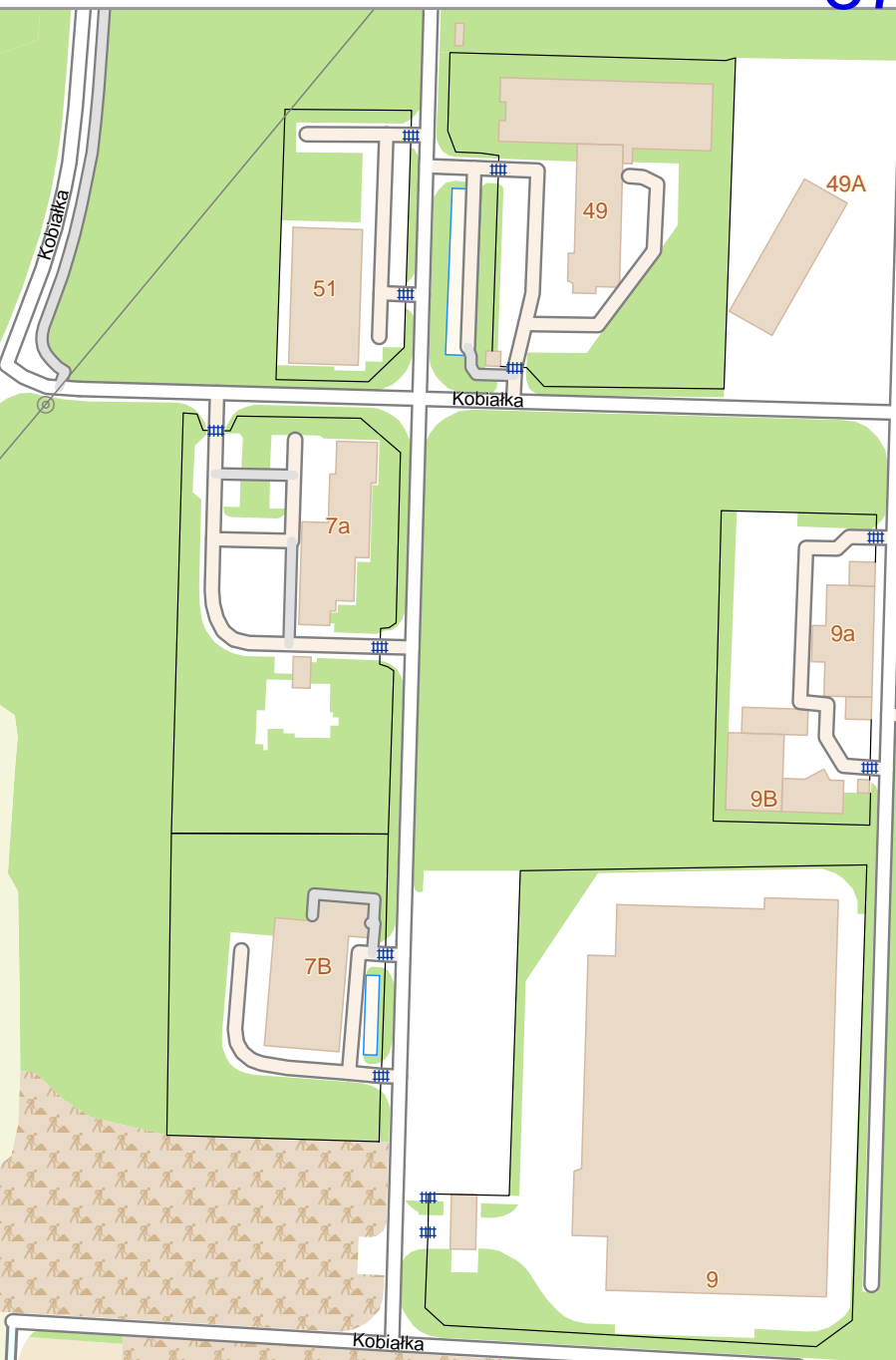
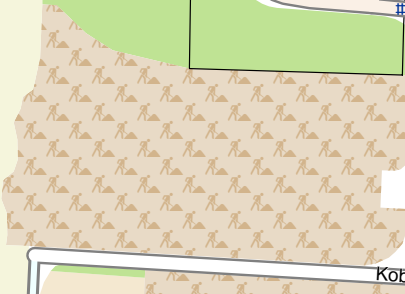
Map data © OpenStreetMap contributors

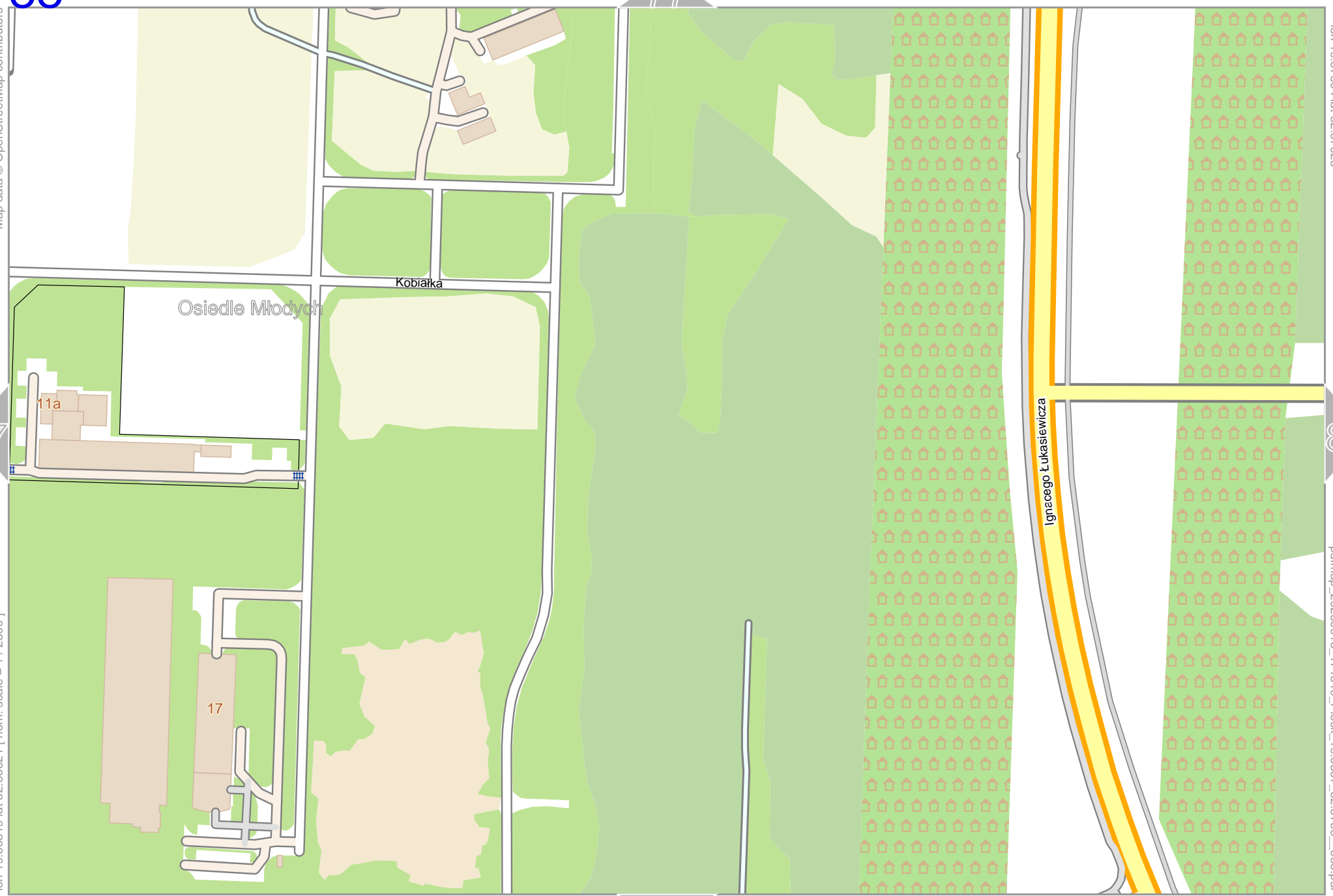
lon 19.65834 lat 52.56621 [ nom. scale = 1 / 2500 ]

0 100 m 200 m

lon 19.66819 lat 52.57025

pdfmap\_20230913\_171510\_Plock\_19.6337\_52.5763\_663.pdf








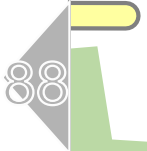
P<sup>3</sup>ock

Map data © OpenStreetMap contributors

lon 19.67804 lat 52.56621 [ nom. scale = 1 / 2500 ]

lon 19.68788 lat 52.57025

pdfmap\_20230913\_171510\_Plock\_19.6837\_52.5763\_663.pdf





Map data © OpenStreetMap contributors

lon 19.57957 lat 52.56216 [ nom. scale = 1 / 2500 ]

lon 19.58942 lat 52.56621

pdfmap\_20230913\_171510\_Plock\_19.6337\_52.5763\_663.pdf

0 100 m 200 m

P<sup>3</sup>ock

91

80

Map data © OpenStreetMap contributors

lon 19.59927 lat 52.56621

12

36

38

90

92

Zalew Włocławski

lon 19.58942 lat 52.56216 [ nom. scale = 1 / 2500 ]

pdfmap\_20230913\_171510\_Plock\_19.6337\_52.5763\_663.pdf

0 100 m 200 m

102

92

81

Płock

Map data © OpenStreetMap contributors

Wiłana

27

lon 19.60911 lat 52.56621

91

93

lon 19.59927 lat 52.56216 [ nom. scale = 1 / 2500 ]

pdfmap\_20230913\_171510\_Plock\_19.6337\_52.5763\_663.pdf

Zalew Włocławski

0 100 m 200 m

103

P<sup>3</sup>ock

82

93

Map data © OpenStreetMap contributors

lon 19.61896 lat 52.56621

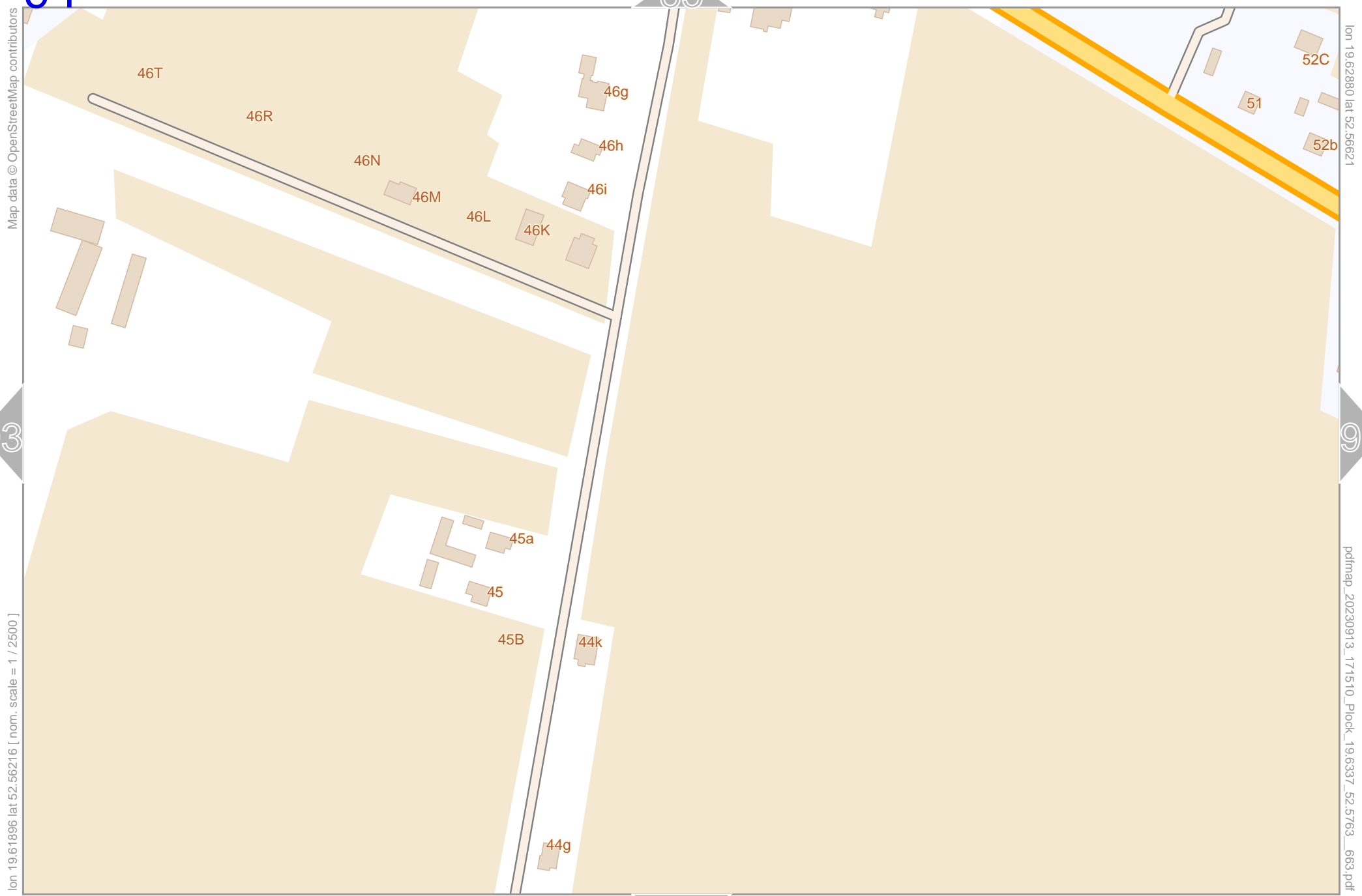
lon 19.60911 lat 52.56216 [ nom. scale = 1 / 2500 ]

pdfmap\_20230913\_171510\_Plock\_19.6337\_52.5763\_663.pdf

0 100 m 200 m

104





Map data © OpenStreetMap contributors

lon 19.63865 lat 52.56621

lon 19.62880 lat 52.56216 [ nom. scale = 1 / 2500 ]

pdfmap\_20230913\_171510\_Plock\_19.6337\_52.5763\_663.pdf

0 100 m 200 m



96

85

P<sup>3</sup>ock

top

Map data © OpenStreetMap contributors

lon 19.648501 lat 52.56621

95

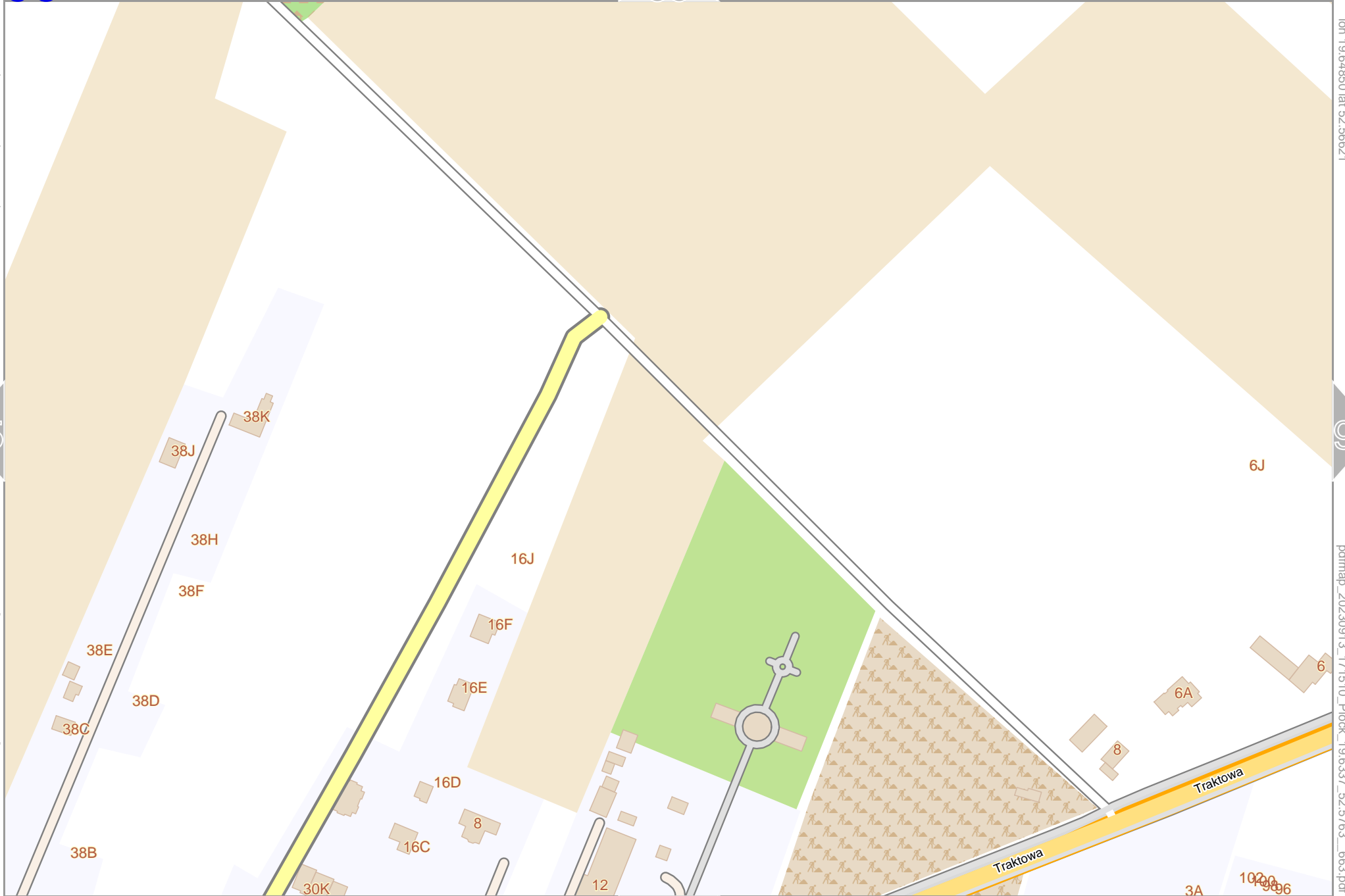
97

lon 19.63865 lat 52.56216 [ nom. scale = 1 / 2500 ]

pdfmap\_20230913\_171510\_Plock\_19.6337\_52.5763\_663.pdf

0 100 m 200 m

107





Map data © OpenStreetMap contributors

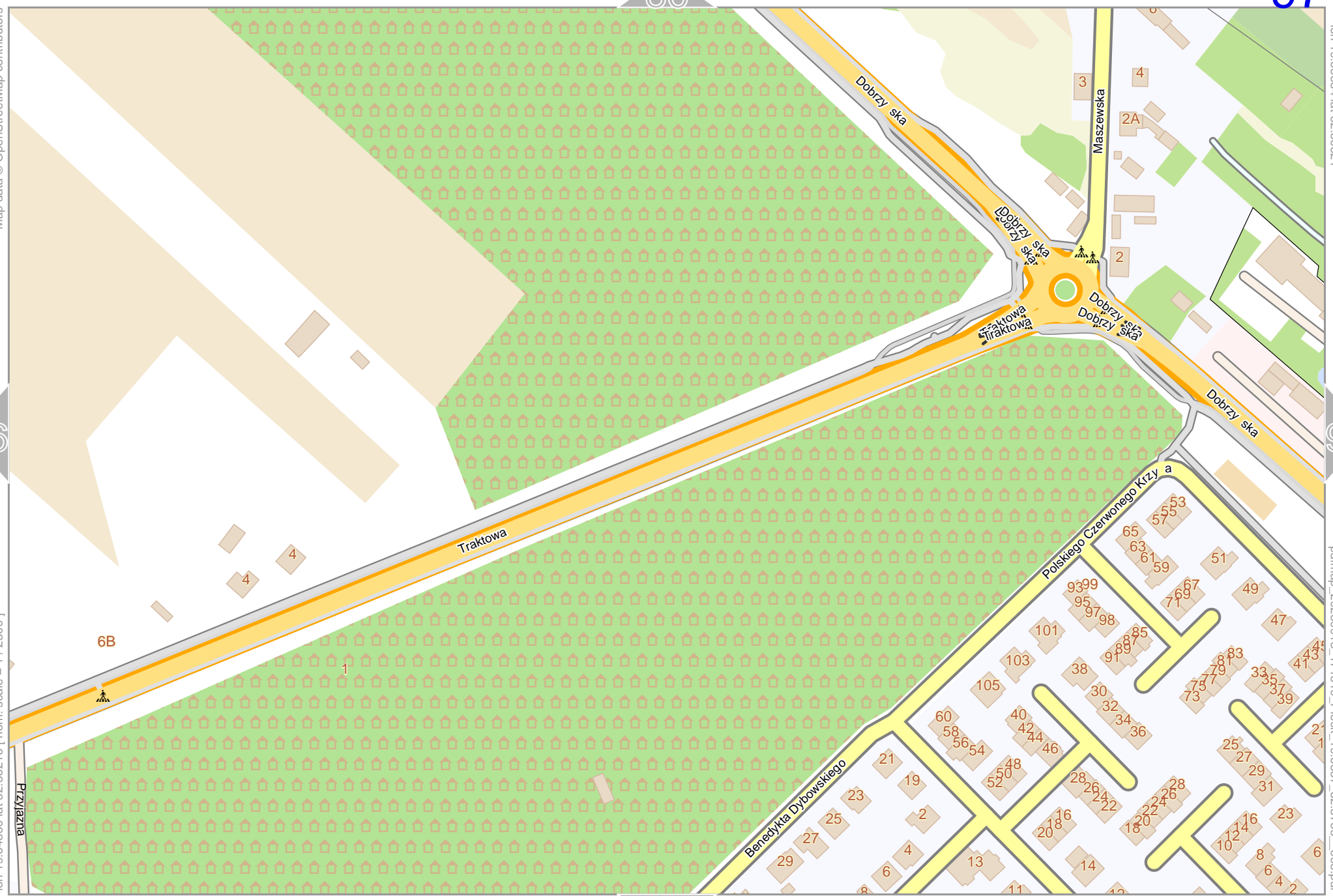
lon 19.65834 lat 52.56621

96

98

lon 19.64850 lat 52.56216 [ nom. scale = 1 / 2500 ]

pdfmap\_20230913\_171510\_Plock\_19.6337\_52.5763\_663.pdf



0 100 m 200 m

98

87

P3ock

Map data © OpenStreetMap contributors

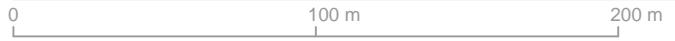
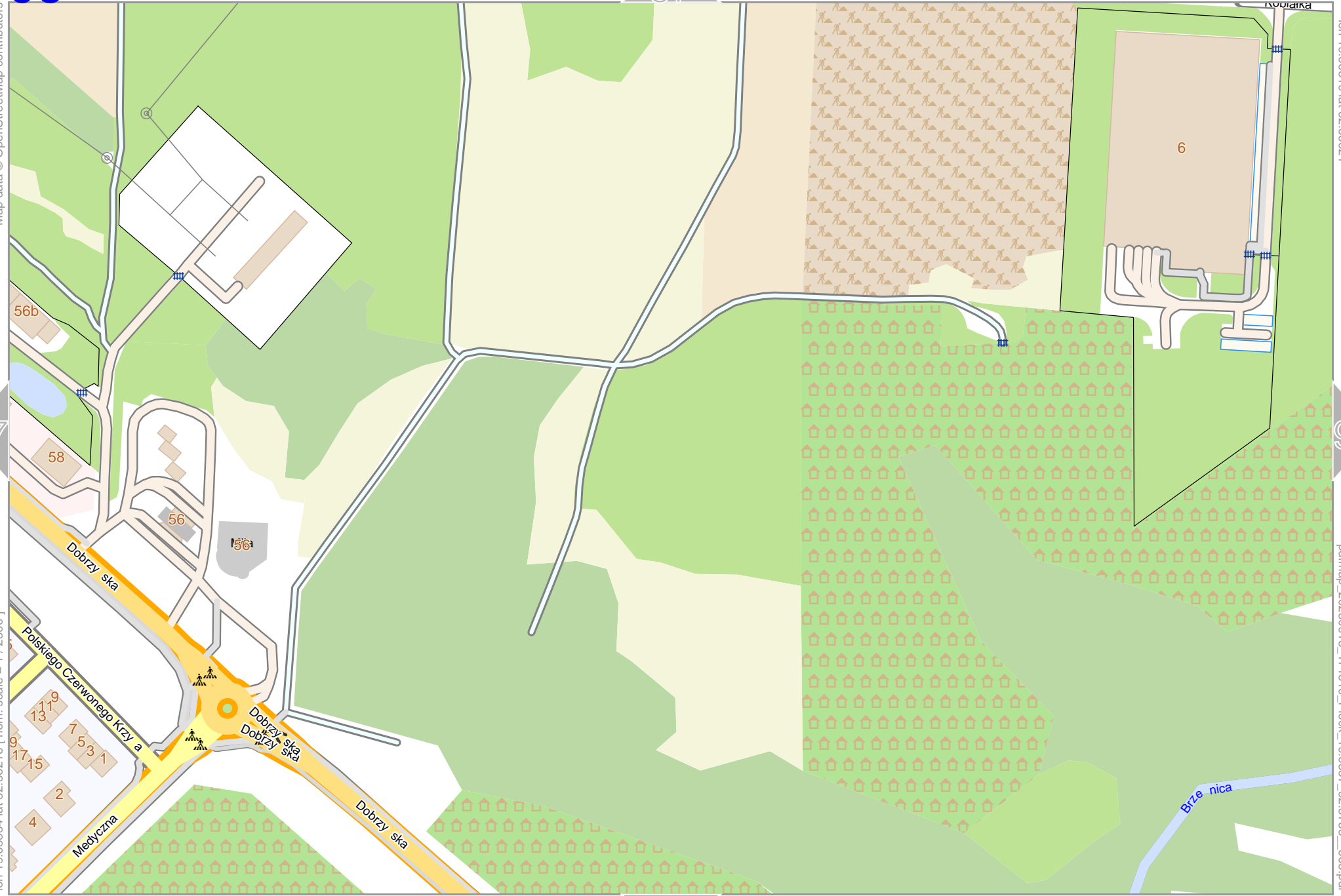
lon 19.66819 lat 52.56621

97

99

lon 19.66834 lat 52.56216 [ nom. scale = 1 / 2500 ]

pdfmap\_20230913\_171510\_Plock\_19.6337\_52.5763\_663.pdf



109

Map data © OpenStreetMap contributors

lon 19.67804 lat 52.56621

100

pdfmap\_20230913\_171510\_Plock\_19.6337\_52.5763\_663.pdf

lon 19.66819 lat 52.56216 [ nom. scale = 1 / 2500 ]

0 100 m 200 m

110



Map data © OpenStreetMap contributors

lon 19.68788 lat 52.56621

pdfmap\_20230913\_171510\_Plock\_19.6837\_52.5763\_663.pdf

lon 19.67804 lat 52.56216 [ nom. scale = 1 / 2500 ]



0 100 m 200 m



P<sup>3</sup>ock

90

101

Map data © OpenStreetMap contributors

lon 19.58942 lat 52.56216

Wisła

Zalew Włocławski

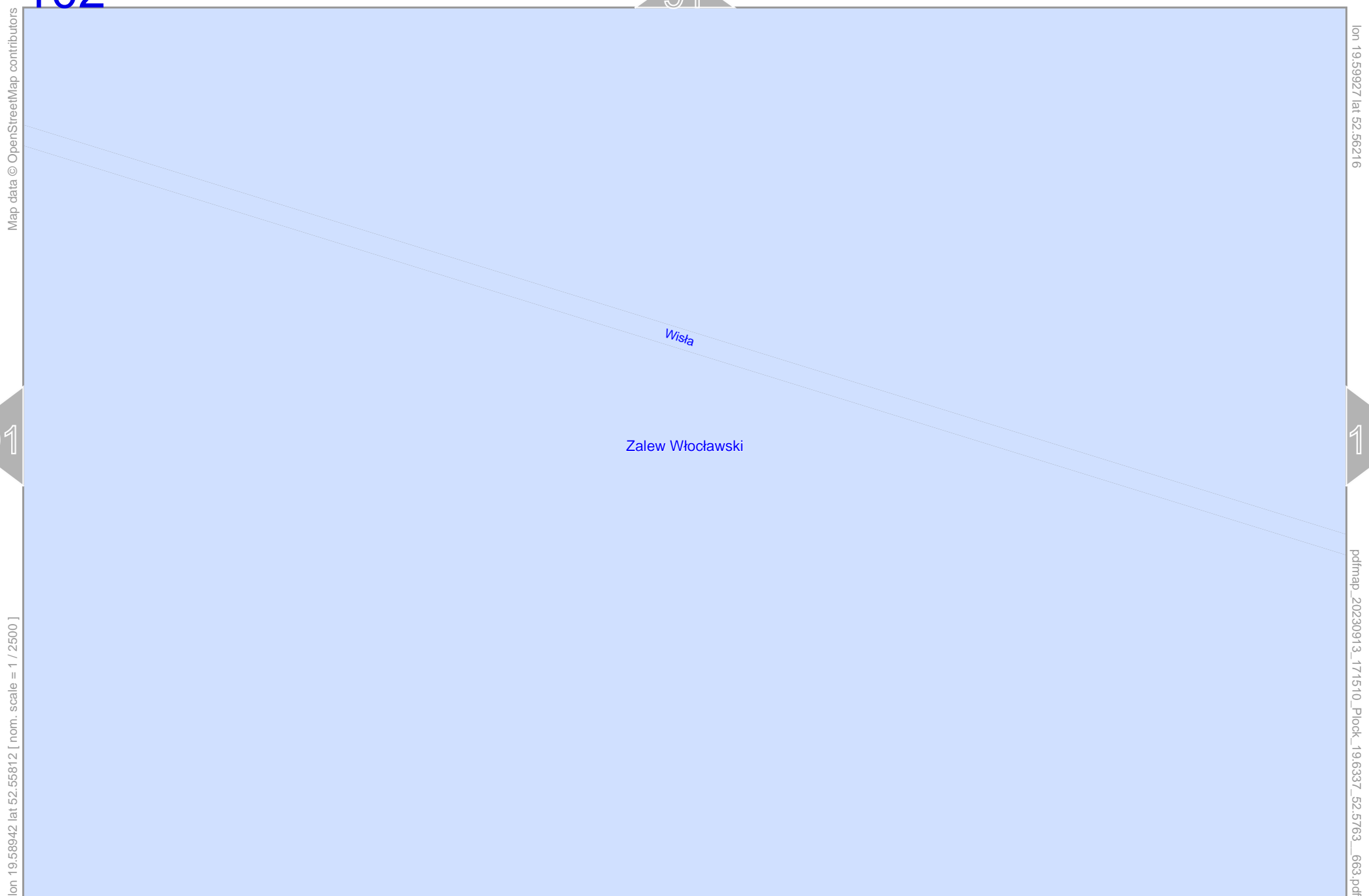
102

pdfmap\_20230913\_171510\_Plock\_19.6337\_52.5763\_663.pdf

lon 19.57957 lat 52.55812 [ nom. scale = 1 / 2500 ]

0 100 m 200 m

112



Map data © OpenStreetMap contributors

lon 19.59927 lat 52.56216

101

103

lon 19.59942 lat 52.55812 [ nom. scale = 1 / 2500 ]

pdfmap\_20230913\_171510\_Plock\_19.6337\_52.5763\_663.pdf

0 100 m 200 m

P<sup>3</sup>ock

92

103

Map data © OpenStreetMap contributors

lon 19.60911 lat 52.56216

102

Zalew Włocławski

104

lon 19.59927 lat 52.55812 [ nom. scale = 1 / 2500 ]

pdfmap\_20230913\_171510\_Plock\_19.6337\_52.5763\_663.pdf

Wista

0 100 m 200 m

114

104

93

P<sup>3</sup>ock

Map data © OpenStreetMap contributors

lon 19.61896 lat 52.56216

lon 19.60911 lat 52.55812 [ nom. scale = 1 / 2500 ]

pdfmap\_20230913\_171510\_Plock\_19.6337\_52.5763\_663.pdf

103

105

39

40D

40C

40b

40A

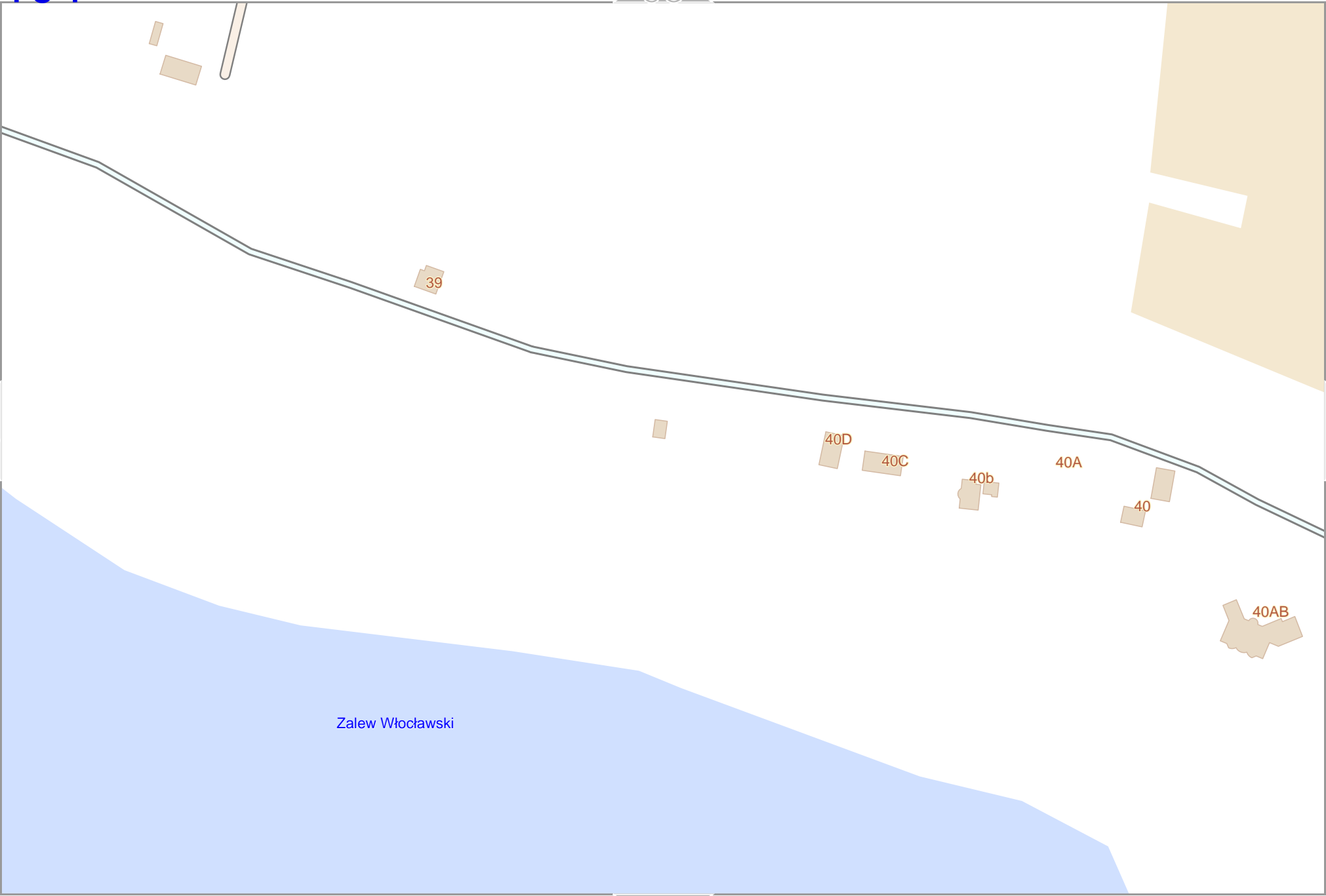
40

40AB

Zalew Włocławski

0 100 m 200 m

115





P<sup>3</sup>ock

105

top

Map data © OpenStreetMap contributors

lon 19.62880 lat 52.56216

94

44f

44e

43

44b

44

38

44aa

104

106

41a

41

lon 19.61896 lat 52.55812 [ nom. scale = 1 / 2500 ]

pdfmap\_20230913\_171510\_Plock\_19.6337\_52.5763\_663.pdf

116

0 100 m 200 m

106

95

P<sup>3</sup>ock

Map data © OpenStreetMap contributors

lon 19.63865 lat 52.56216

Szpitalna

56G

45

38A

56H

41

43

41A

39A

56K

56L

56M

107

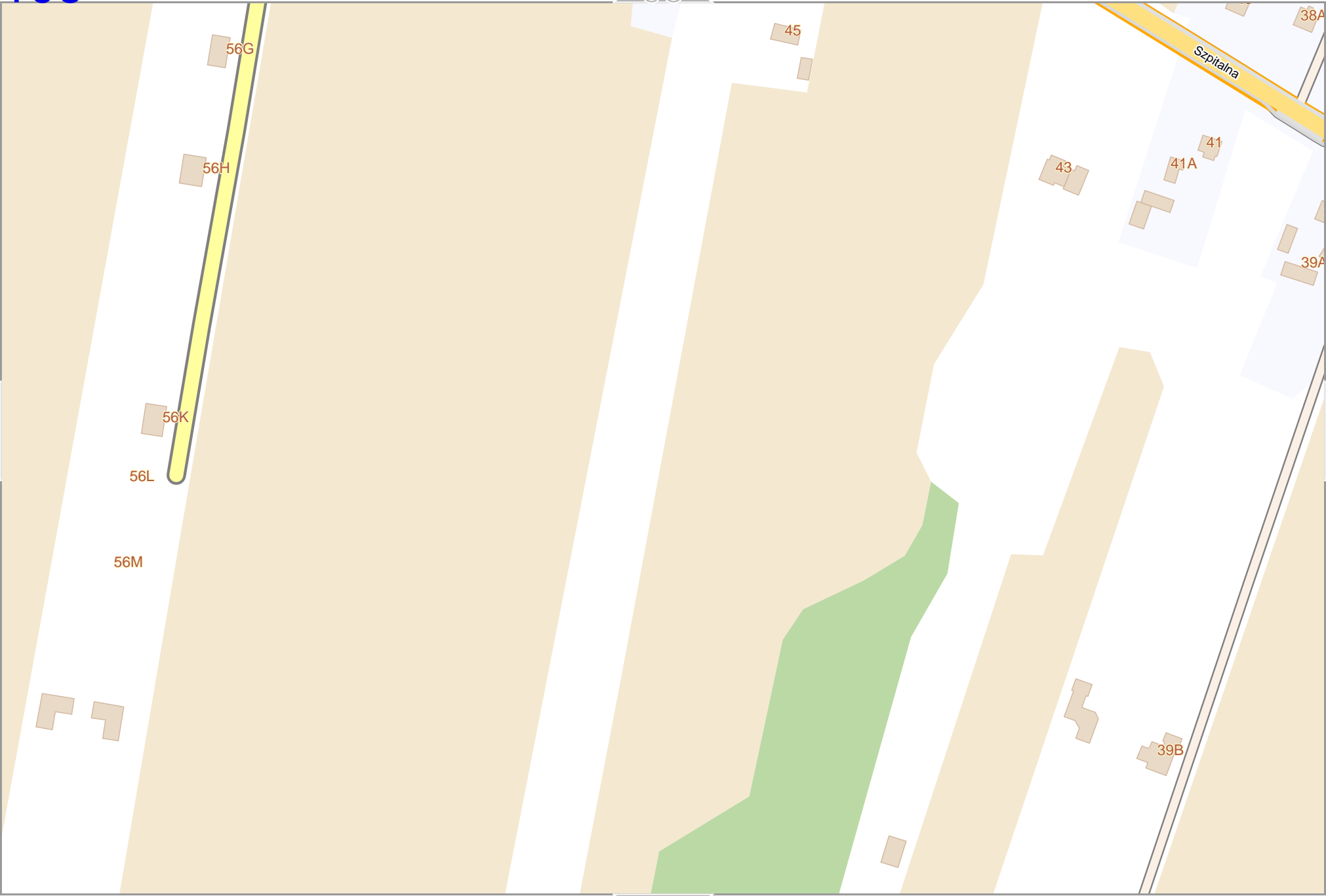
105

lon 19.62880 lat 52.55812 [ nom. scale = 1 / 2500 ]

pdfmap\_20230913\_171510\_Plock\_19.6337\_52.5763\_663.pdf

0 100 m 200 m

117



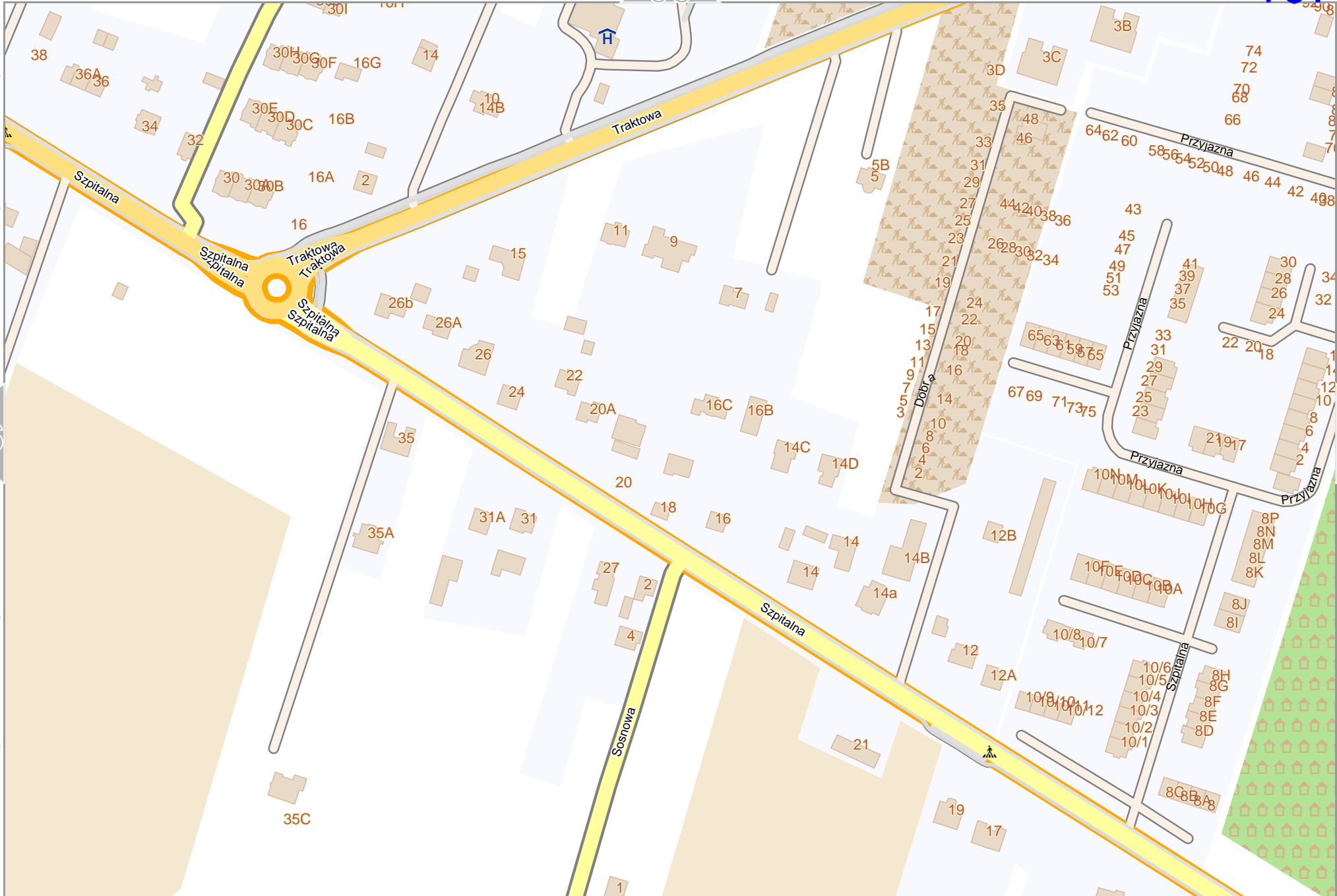
Map data © OpenStreetMap contributors

lon 19.648501 lat 52.56216

lon 19.63865 lat 52.55812 [ nom. scale = 1 / 2500 ]

pdfmap\_20230913\_171510\_Plock\_19.6337\_52.5763\_663.pdf

0 100 m 200 m

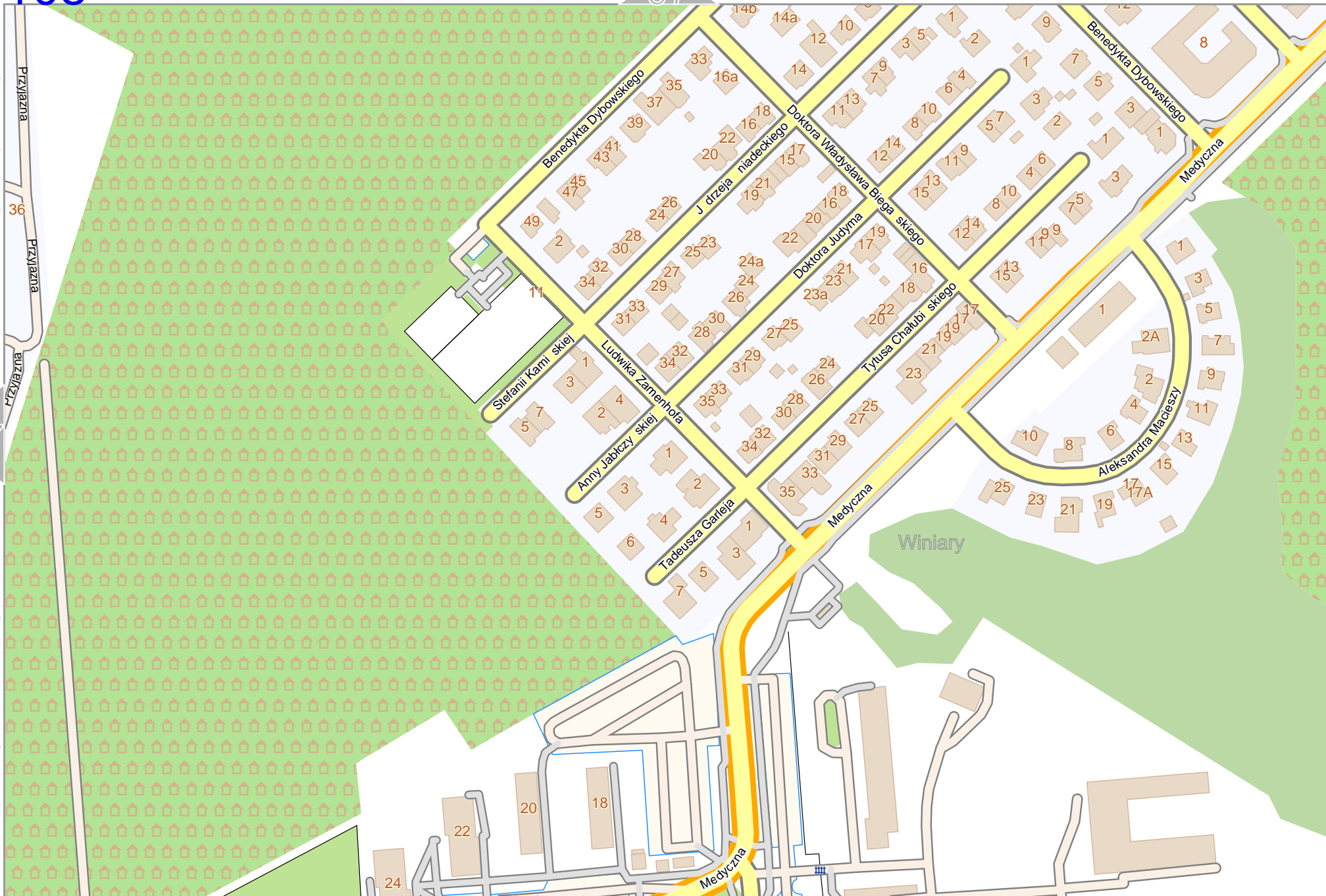


Map data © OpenStreetMap contributors

lon 19.65834 lat 52.56216

lon 19.64850 lat 52.55812 [ nom. scale = 1 / 2500 ]

pdfmap\_20230913\_171510\_Plock\_19.6337\_52.5763\_663.pdf



P3ock

98

109

Map data © OpenStreetMap contributors

lon 19.66819 lat 52.56216

108

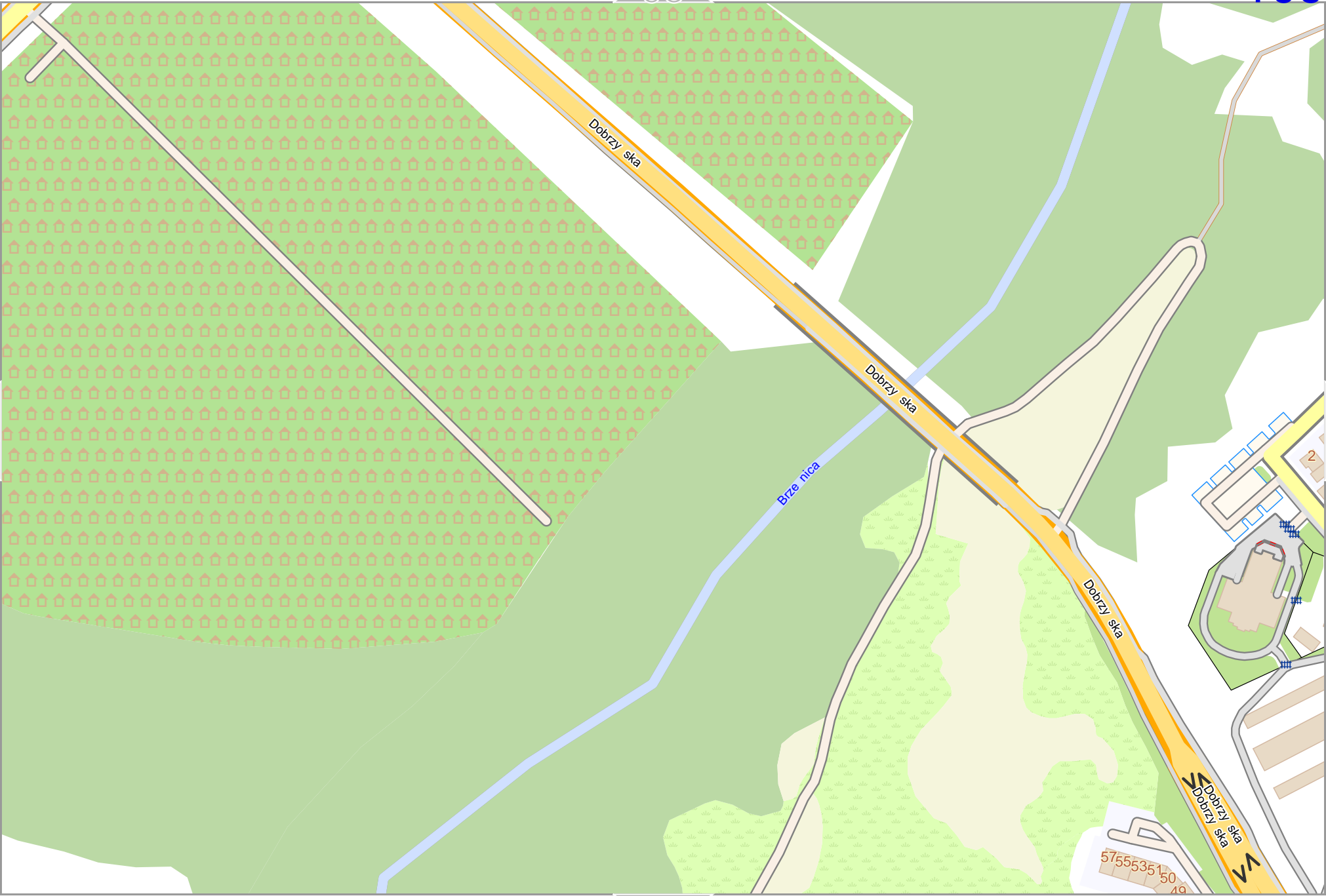
110

lon 19.65834 lat 52.55812 [ nom. scale = 1 / 2500 ]

pdfmap\_20230913\_171510\_Plock\_19.6337\_52.5763\_663.pdf

0 100 m 200 m

120







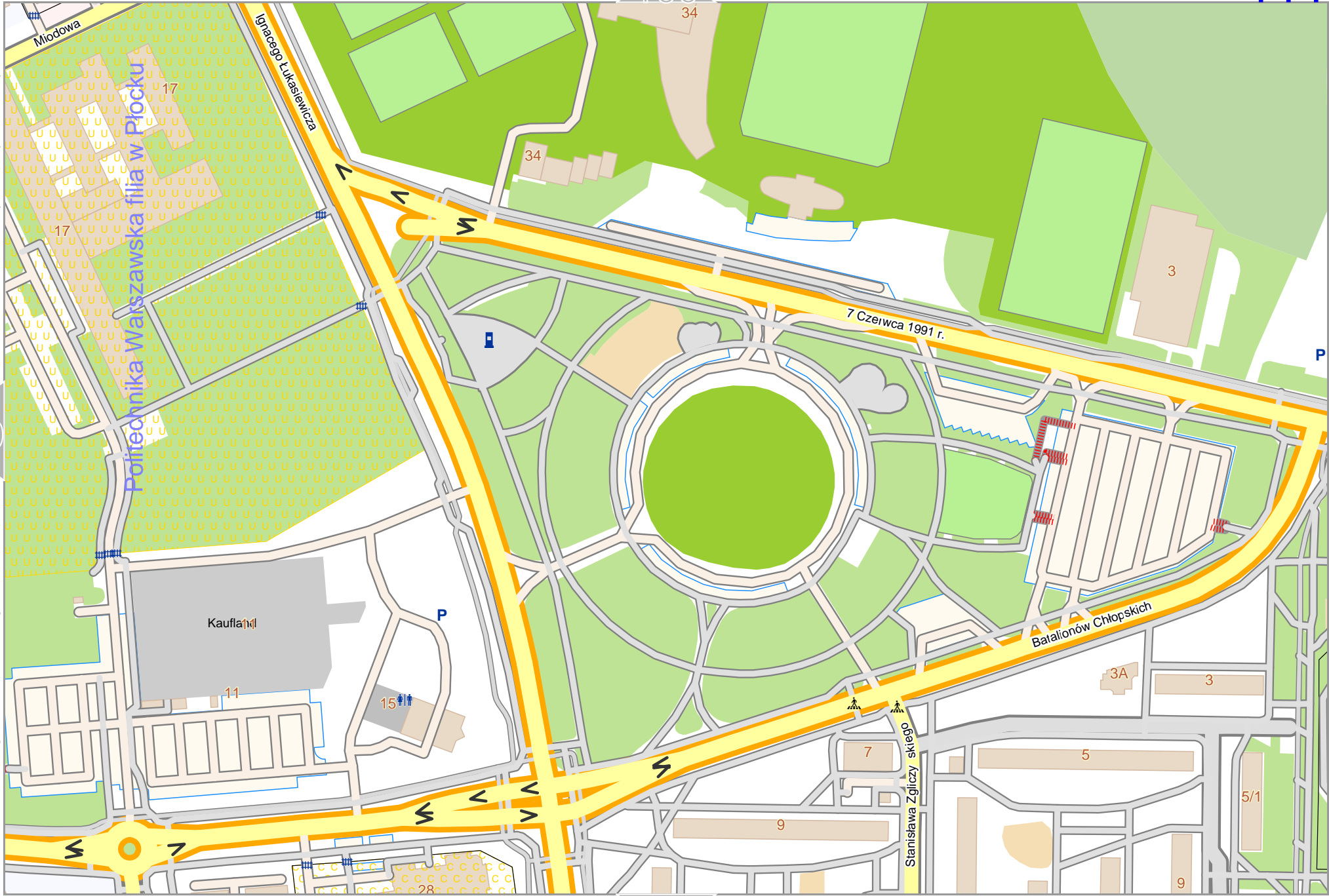
P3ock

Map data © OpenStreetMap contributors

lon 19.67804 lat 52.55812 [ nom. scale = 1 / 2500 ]

lon 19.68788 lat 52.56216

pdfmap\_20230913\_171510\_Plock\_19.6837\_52.5763\_663.pdf



0 100 m 200 m

Map data © OpenStreetMap contributors

lon 19.57957 lat 52.55407 [ nom. scale = 1 / 2500 ]

lon 19.58942 lat 52.55812

pdfmap\_20230913\_171510\_Plock\_19.6337\_52.5763\_663.pdf

Zalew Włocławski



0 100 m 200 m



Map data © OpenStreetMap contributors

lon 19.59927 lat 52.55812

Zalew Włocławski

112

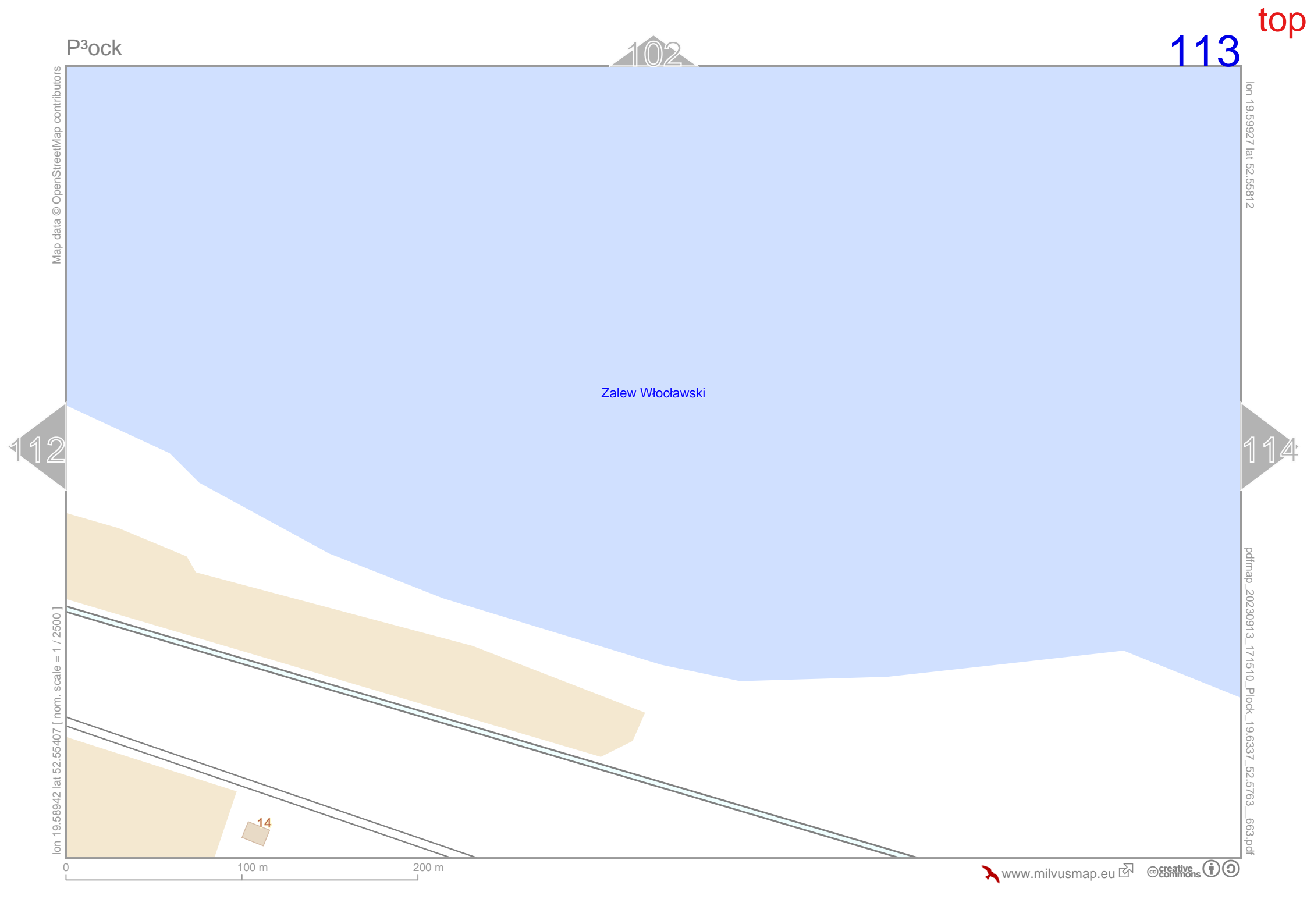
114

lon 19.58942 lat 52.55407 [ nom. scale = 1 / 2500 ]

pdfmap\_20230913\_171510\_Plock\_19.6337\_52.5763\_663.pdf

0 100 m 200 m

14



Map data © OpenStreetMap contributors

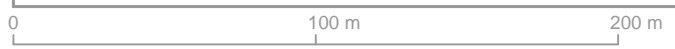
lon 19.60911 lat 52.55812

Wista

Zalew Włocławski

lon 19.59927 lat 52.55407 [ nom. scale = 1 / 2500 ]

pdfmap\_20230913\_171510\_Plock\_19.6337\_52.5763\_663.pdf



P<sup>3</sup>ock

104

115

top

Map data © OpenStreetMap contributors

lon 19.61896 lat 52.55812

Wisła

Zalew Włocławski

116

114

lon 19.60911 lat 52.55407 [ nom. scale = 1 / 2500 ]

pdfmap\_20230913\_171510\_Plock\_19.6337\_52.5763\_663.pdf

0 100 m 200 m

Map data © OpenStreetMap contributors

lon 19.62880 lat 52.55812

44a

115

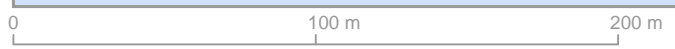
117

Zalew Włocławski

Wisła

lon 19.61896 lat 52.55407 [ nom. scale = 1 / 2500 ]

pdfmap\_20230913\_171510\_Plock\_19.6337\_52.5763\_663.pdf



P<sup>3</sup>ock

106

117

Map data © OpenStreetMap contributors

lon 19.63865 lat 52.55812

43B

43A

116

118

lon 19.62880 lat 52.55407 [ nom. scale = 1 / 2500 ]

pdfmap\_20230913\_171510\_Plock\_19.6337\_52.5763\_663.pdf

Zalew Włocławski

Wisła

0 100 m 200 m

118

107

Płock



Map data © OpenStreetMap contributors

lon 19.648501 lat 52.55812

pdfmap\_20230913\_171510\_Plock\_19.6337\_52.5763\_663.pdf

117

119

lon 19.63865 lat 52.55407 [ nom. scale = 1 / 2500 ]

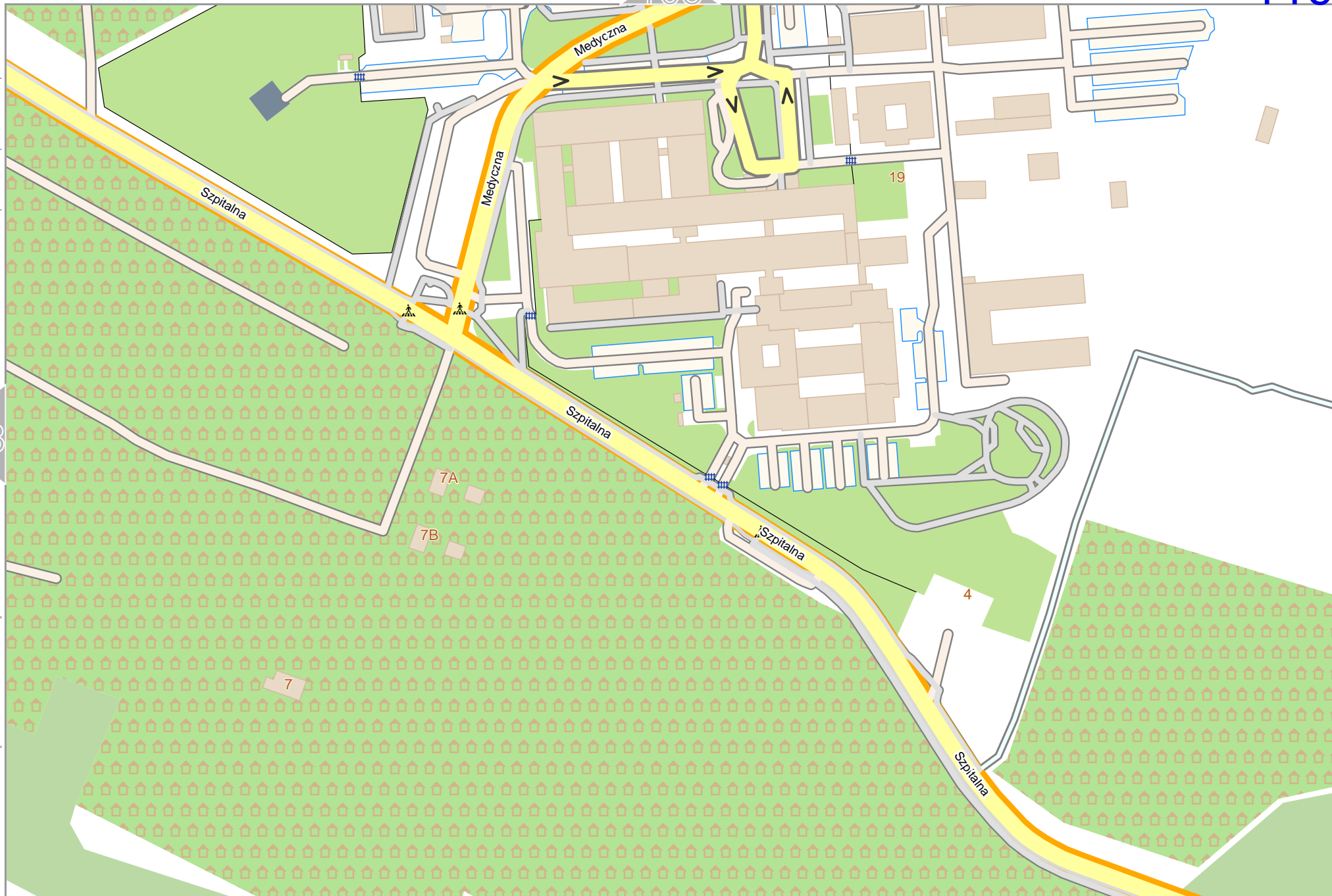


Map data © OpenStreetMap contributors

lon 19.64850 lat 52.55407 [ nom. scale = 1 / 2500 ]

lon 19.65834 lat 52.55812

pdfmap\_20230913\_171510\_Plock\_19.6337\_52.5763\_663.pdf



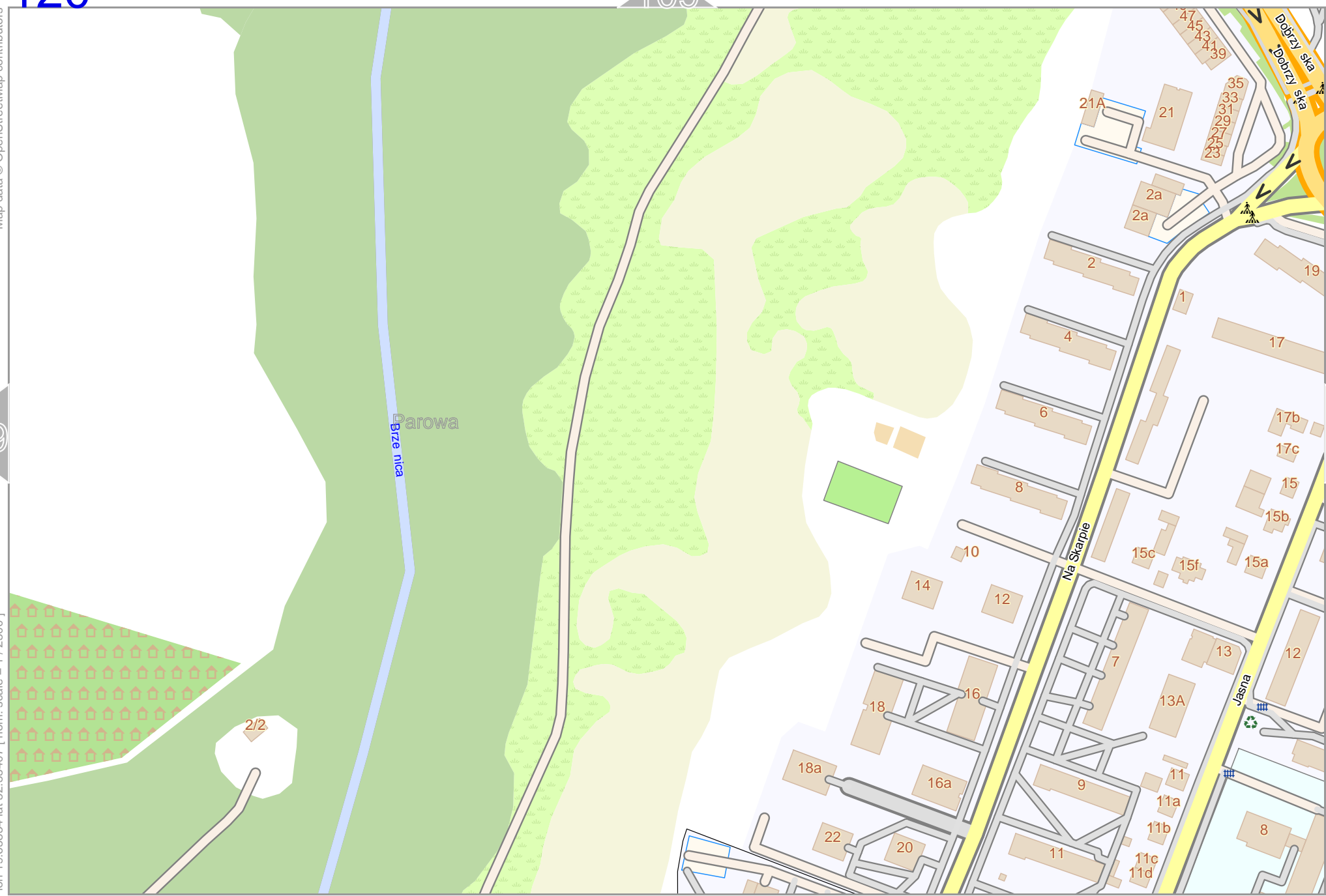
0 100 m 200 m

Map data © OpenStreetMap contributors

lon 19.65834 lat 52.55407 [ nom. scale = 1 / 2500 ]

lon 19.66819 lat 52.55812

pdfmap\_20230913\_171510\_Plock\_19.6337\_52.5763\_663.pdf





Map data © OpenStreetMap contributors

lon 19.678041 lat 52.55512

lon 19.66819 lat 52.55407 [ nom. scale = 1 / 2500 ]

pdfmap\_20230913\_171510\_Plock\_19.6337\_52.5763\_663.pdf

