

Map data © OpenStreetMap contributors

lon: 19.58942 lat: 52.59451 [nom. scale = 1 / 2500]

lon: 19.59927 lat: 52.59856

pdfmap_20230913_171452_Plock_19.6337_52.5763_307.pdf



P³ock

Map data © OpenStreetMap contributors

lon 19.60911 lat 52.59856

2

4

lon 19.59927 lat 52.59451 [nom. scale = 1 / 2500]

pdfmap_20230913_171452_Plock_19.6337_52.5763_307.pdf

0 100 m 200 m

14





Map data © OpenStreetMap contributors

lon 19.61896 lat 52.59856

lon 19.60911 lat 52.59451 [nom. scale = 1 / 2500]

pdfmap_20230913_171452_Plock_19.6337_52.5763_307.pdf

0 100 m 200 m



0 100 m 200 m



6

Map data © OpenStreetMap contributors

lon 19.63865 lat 52.59856



5



7

lon 19.62880 lat 52.59451 [nom. scale = 1 / 2500]

pdfmap_20230913_171452_Plock_19.6337_52.5763_307.pdf

0 100 m 200 m



17

Map data © OpenStreetMap contributors

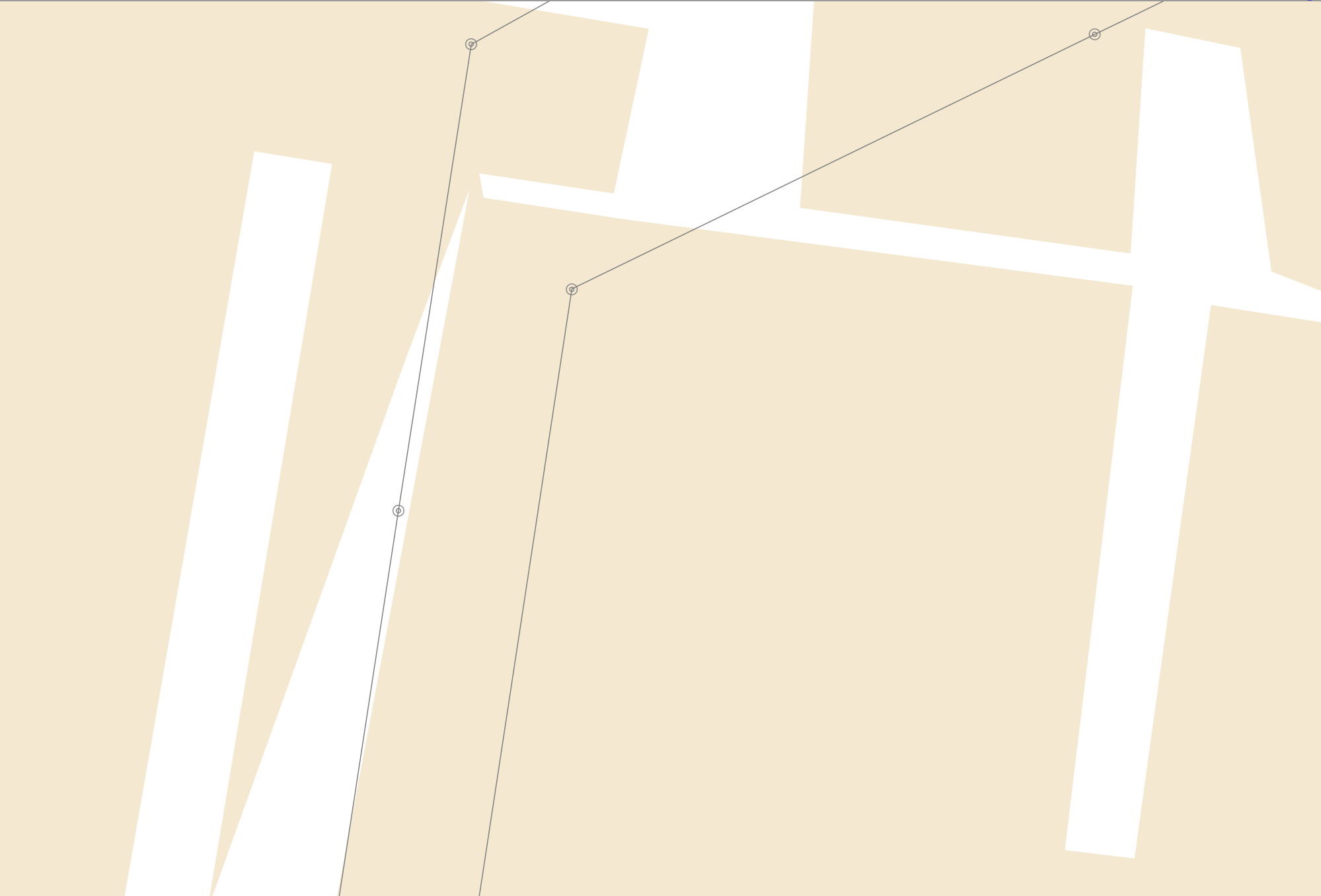
lon 19.63865 lat 52.59451 [nom. scale = 1 / 2500]

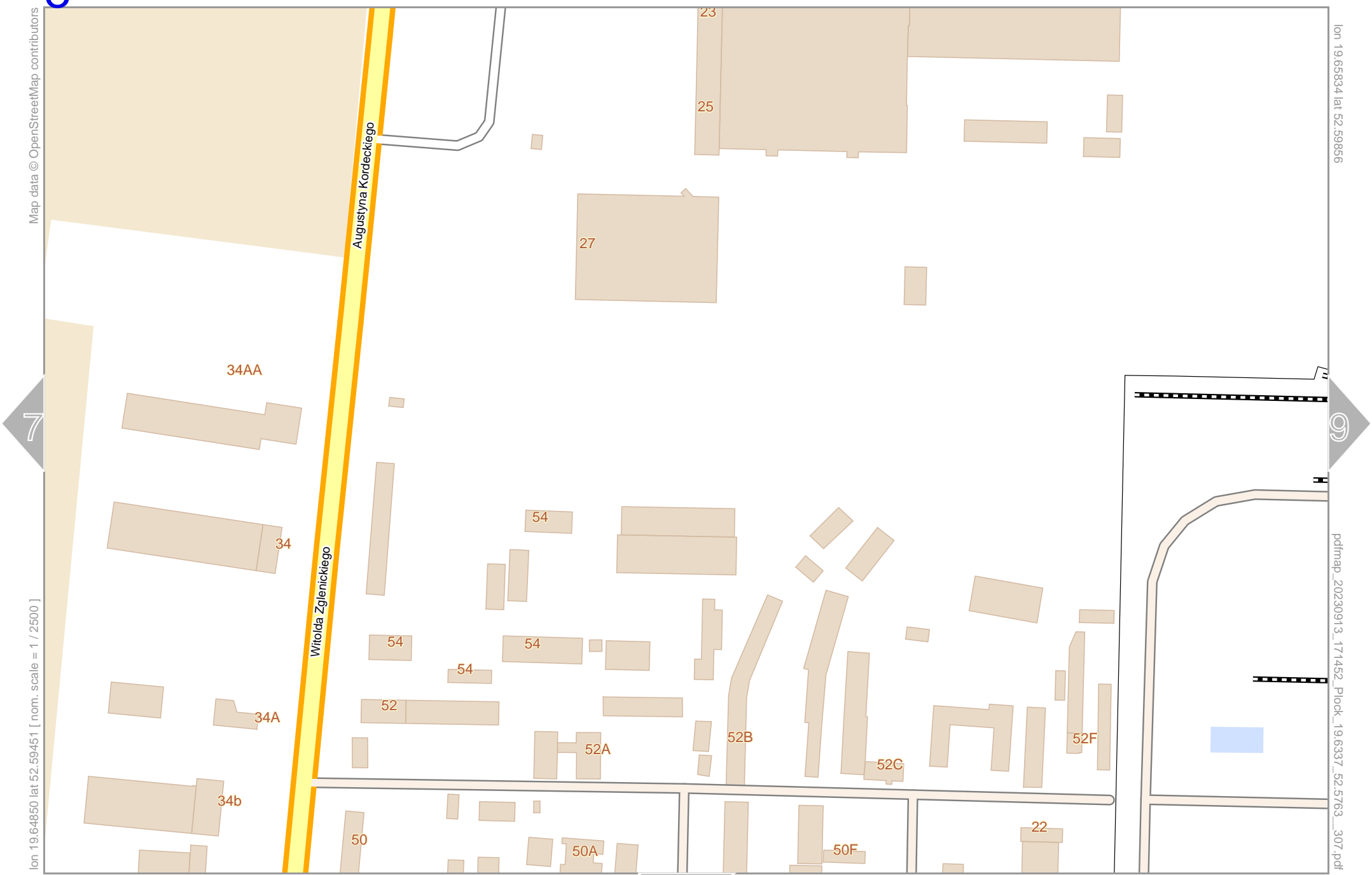
lon 19.64850 lat 52.59856

pdfmap_20230913_171452_Plock_19.6337_52.5763_307.pdf

0 100 m 200 m

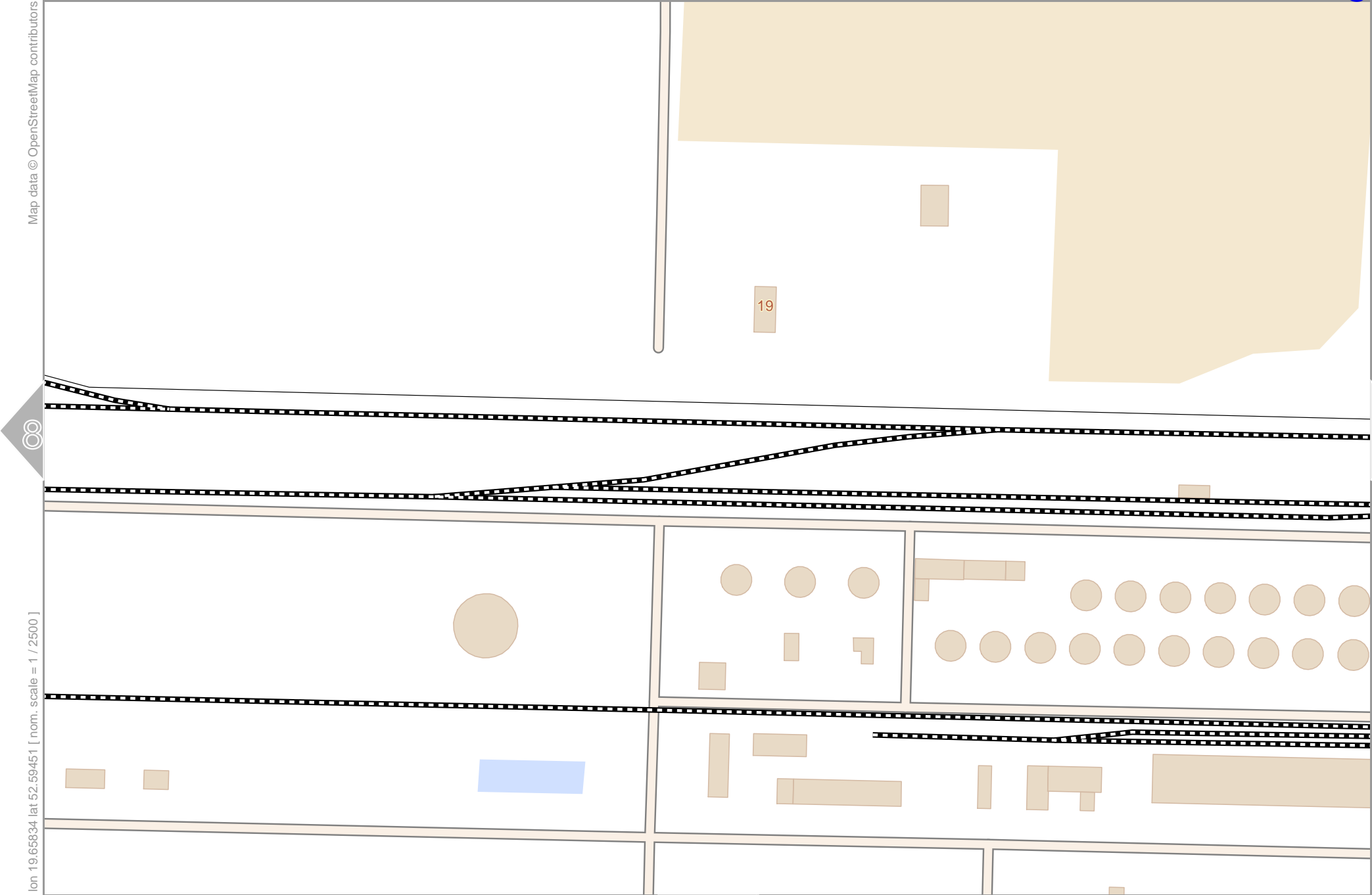
18





Map data © OpenStreetMap contributors

lon 19.66819 lat 52.59856



lon 19.65834 lat 52.59451 [nom. scale = 1 / 2500]

pdfmap_20230913_171452_Plock_19.6337_52.5763_307.pdf

0 100 m 200 m

20

10

Map data © OpenStreetMap contributors

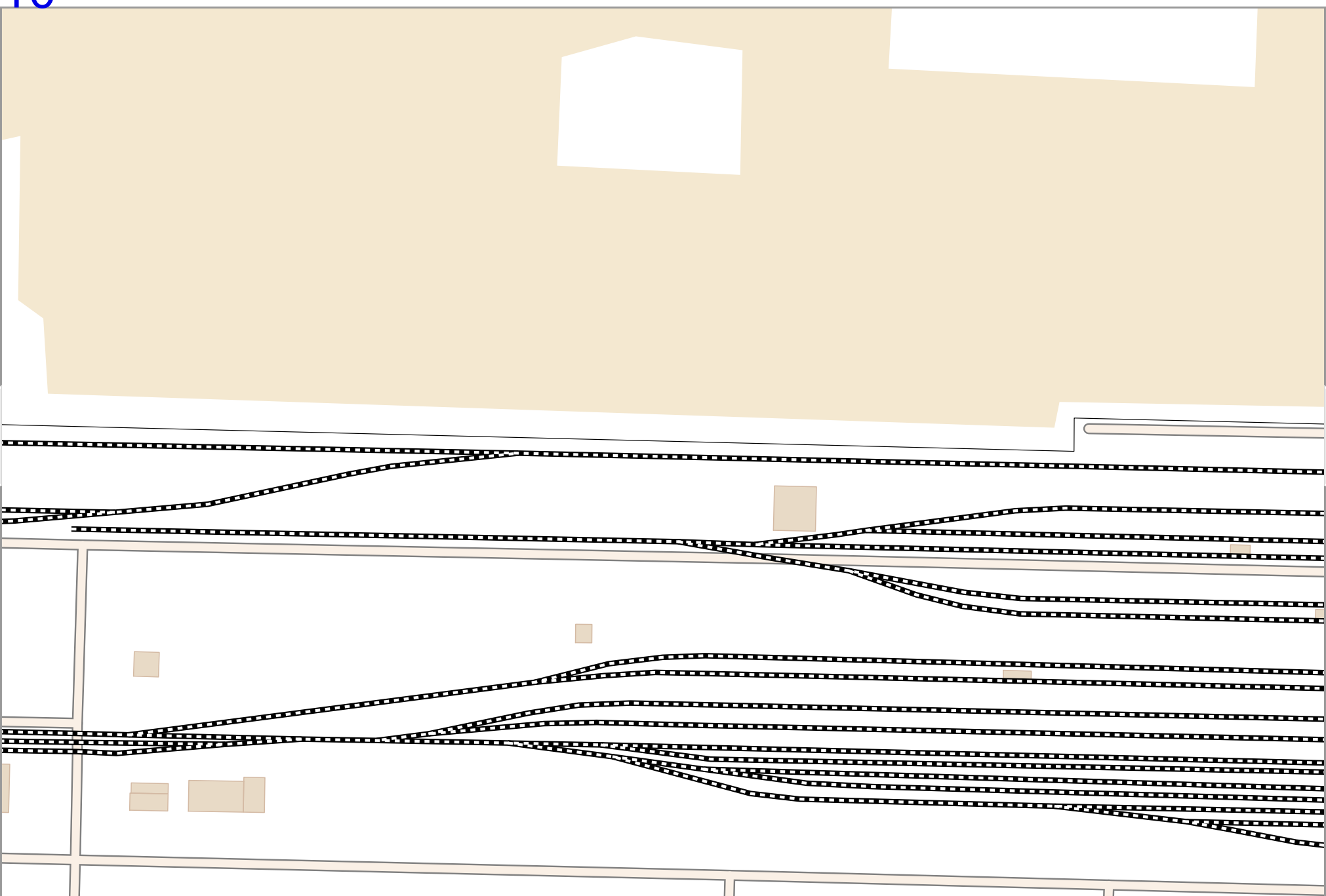
lon 19.67804 lat 52.59856



lon 19.66819 lat 52.59451 [nom. scale = 1 / 2500]

pdfmap_20230913_171452_Plock_19.6337_52.5763_307.pdf

0 100 m 200 m



P³ock

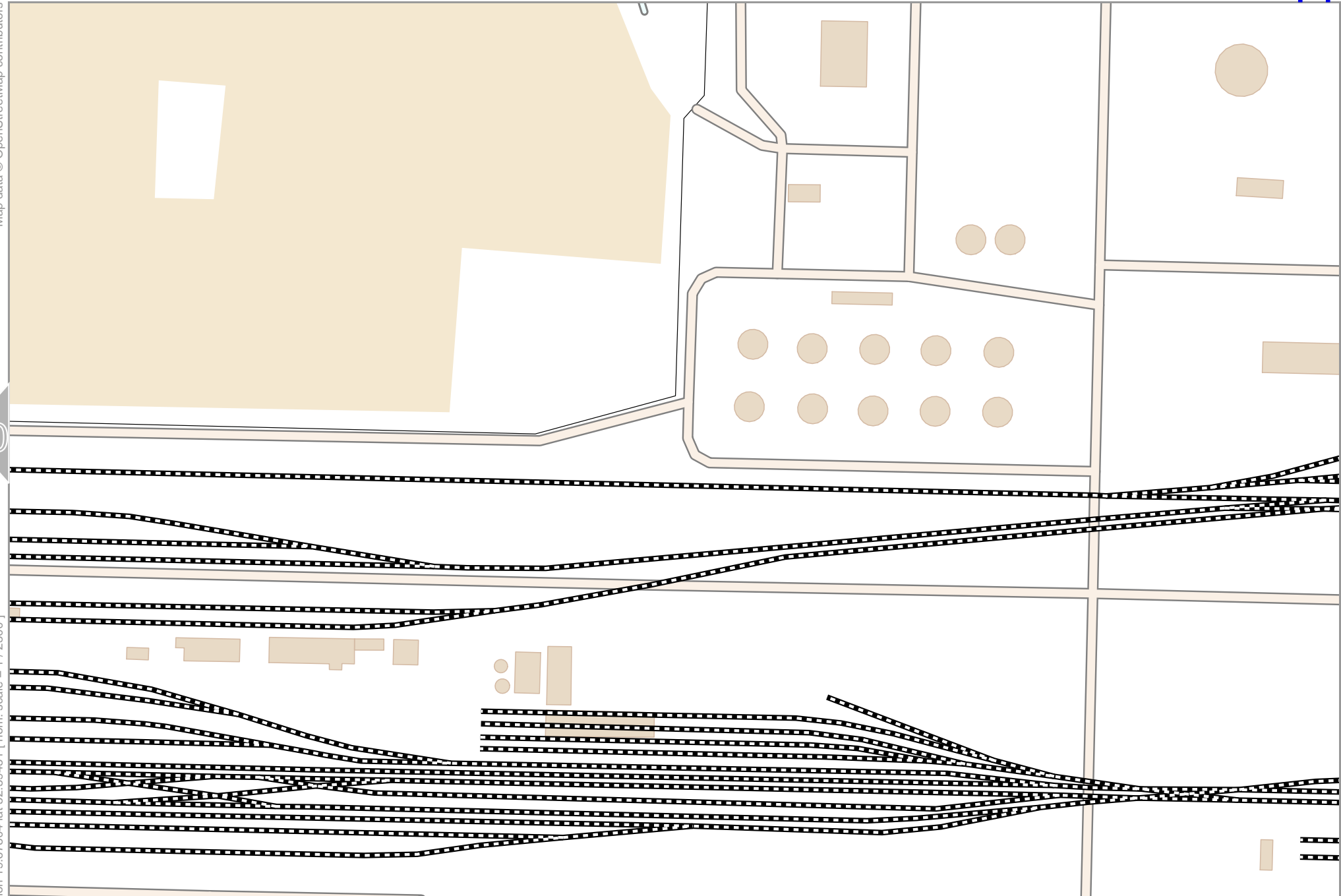
Map data © OpenStreetMap contributors

lon 19.68788 lat 52.59856

10

lon 19.67804 lat 52.59451 [nom. scale = 1 / 2500]

pdfmap_20230913_171452_Plock_19.68337_52.5763_307.pdf



0 100 m 200 m

22

1

12

13

23

Map data © OpenStreetMap contributors

lon 19.57957 lat 52.59047 [nom. scale = 1 / 2500]

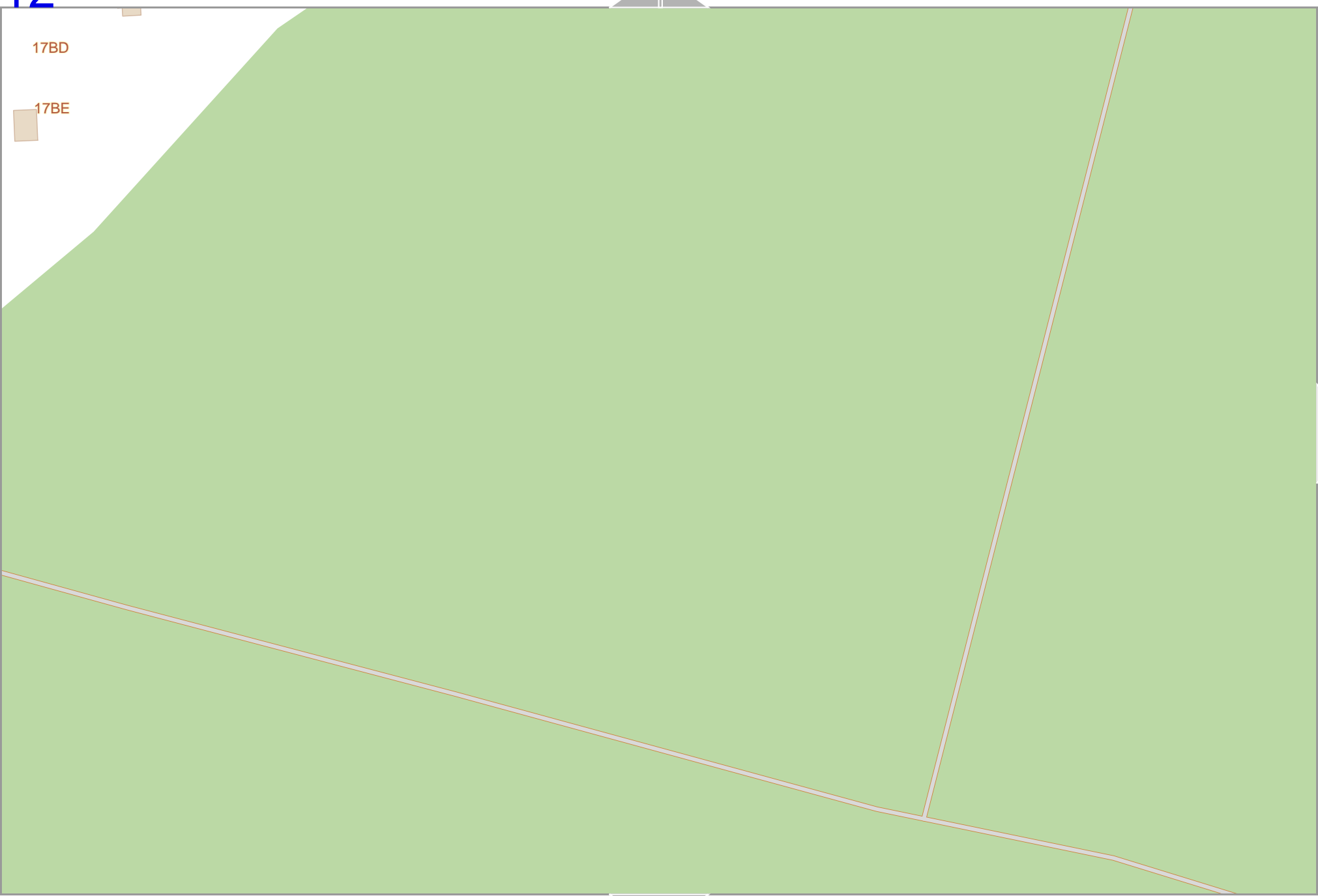
lon 19.58942 lat 52.59451

pdfmap_20230913_171452_Plock_19.6337_52.5763_307.pdf

17BD

17BE

0 100 m 200 m



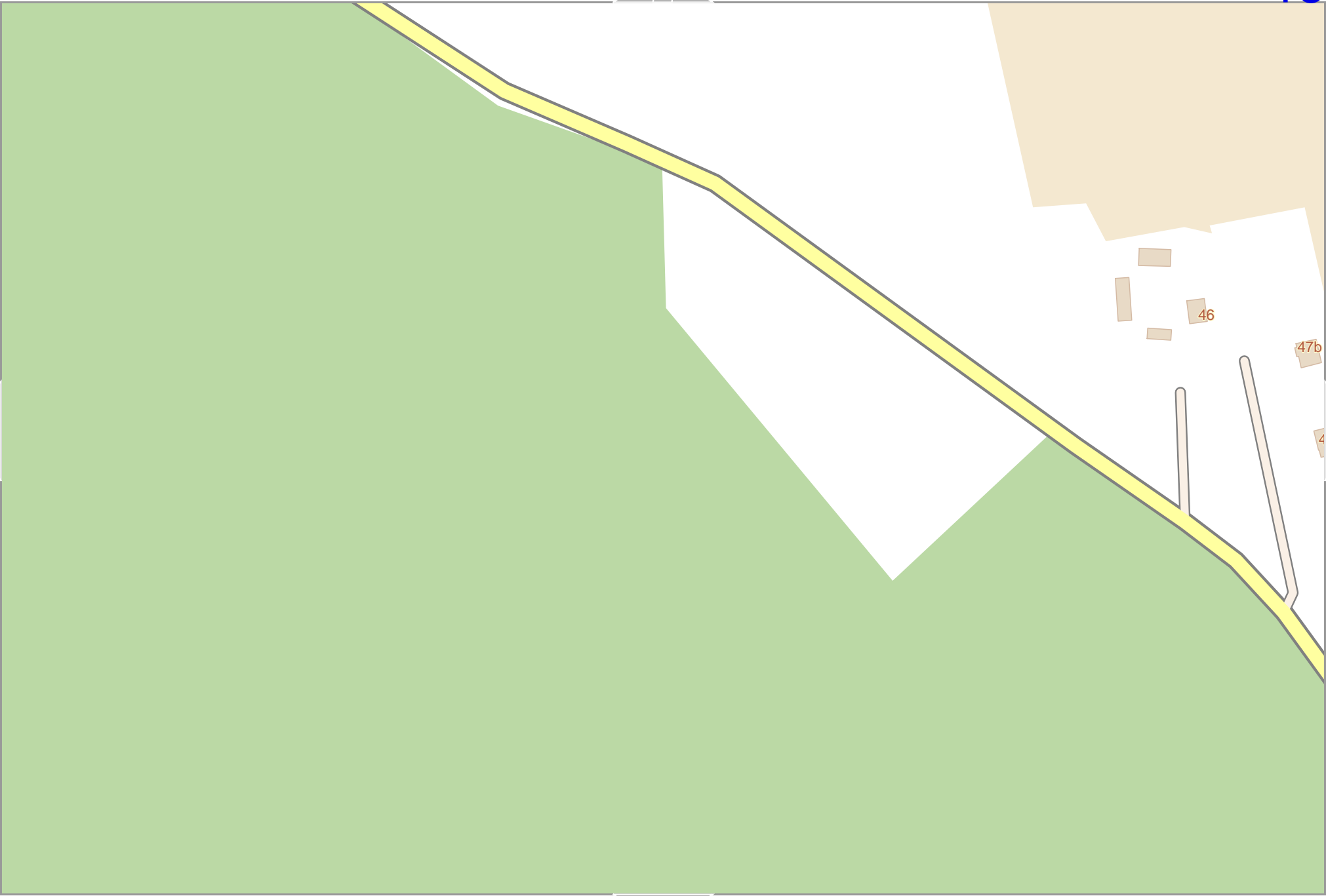
Map data © OpenStreetMap contributors

lon 19.59927 lat 52.59451

lon 19.58942 lat 52.59047 [nom. scale = 1 / 2500]

pdfmap_20230913_171452_Plock_19.6337_52.5763_307.pdf

0 100 m 200 m

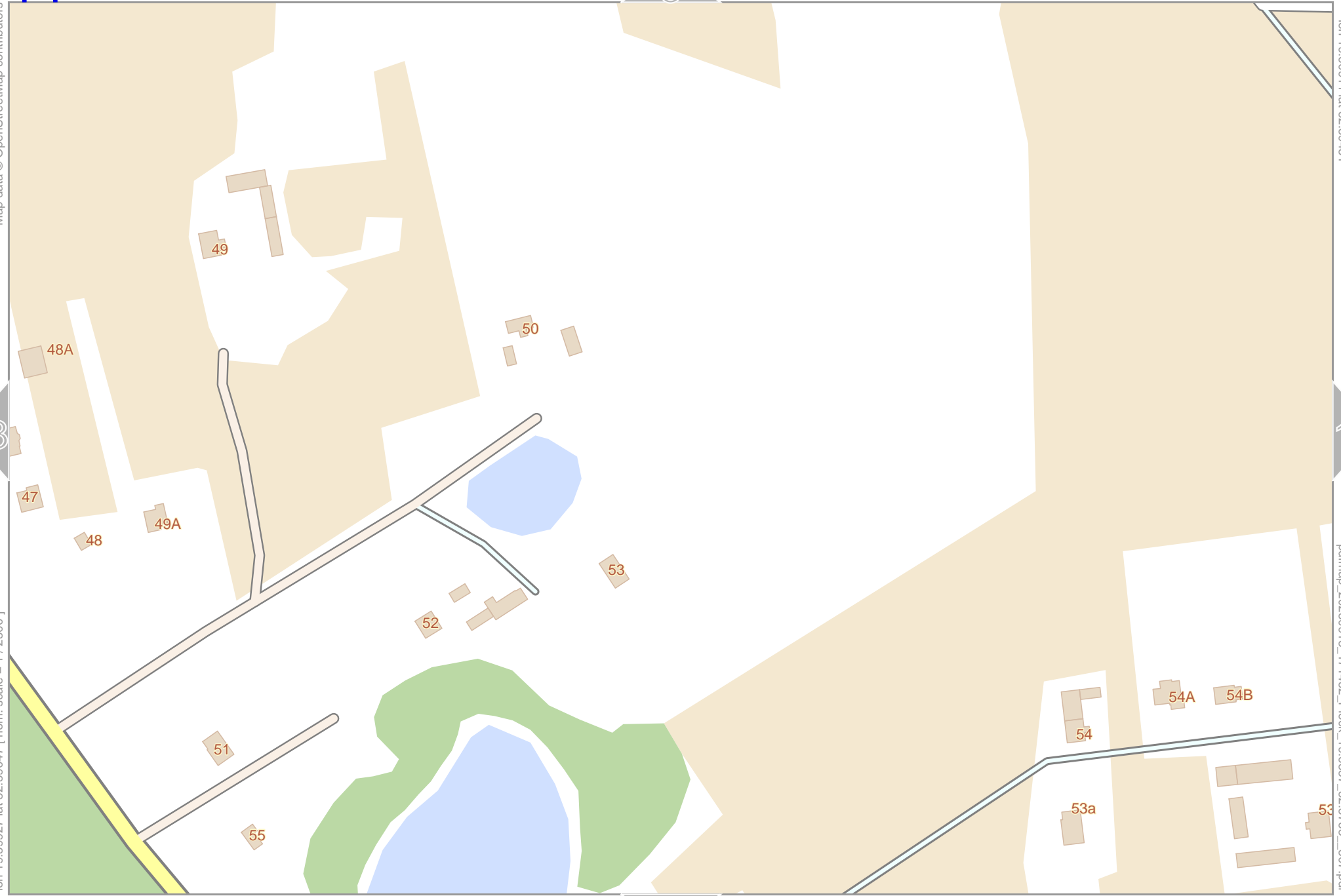


Map data © OpenStreetMap contributors

lon 19.60911 lat 52.59451

pdfmap_20230913_171452_Plock_19.6337_52.5763_307.pdf

lon 19.59927 lat 52.59047 [nom. scale = 1 / 2500]



Map data © OpenStreetMap contributors

lon 19.61896 lat 52.59451

Ma kowo

54N

lon 19.60911 lat 52.59047 [nom. scale = 1 / 2500]

pdfmap_20230913_171452_Plock_19.6337_52.5763_307.pdf

54M

52a

52E

49A

49

50

52

51

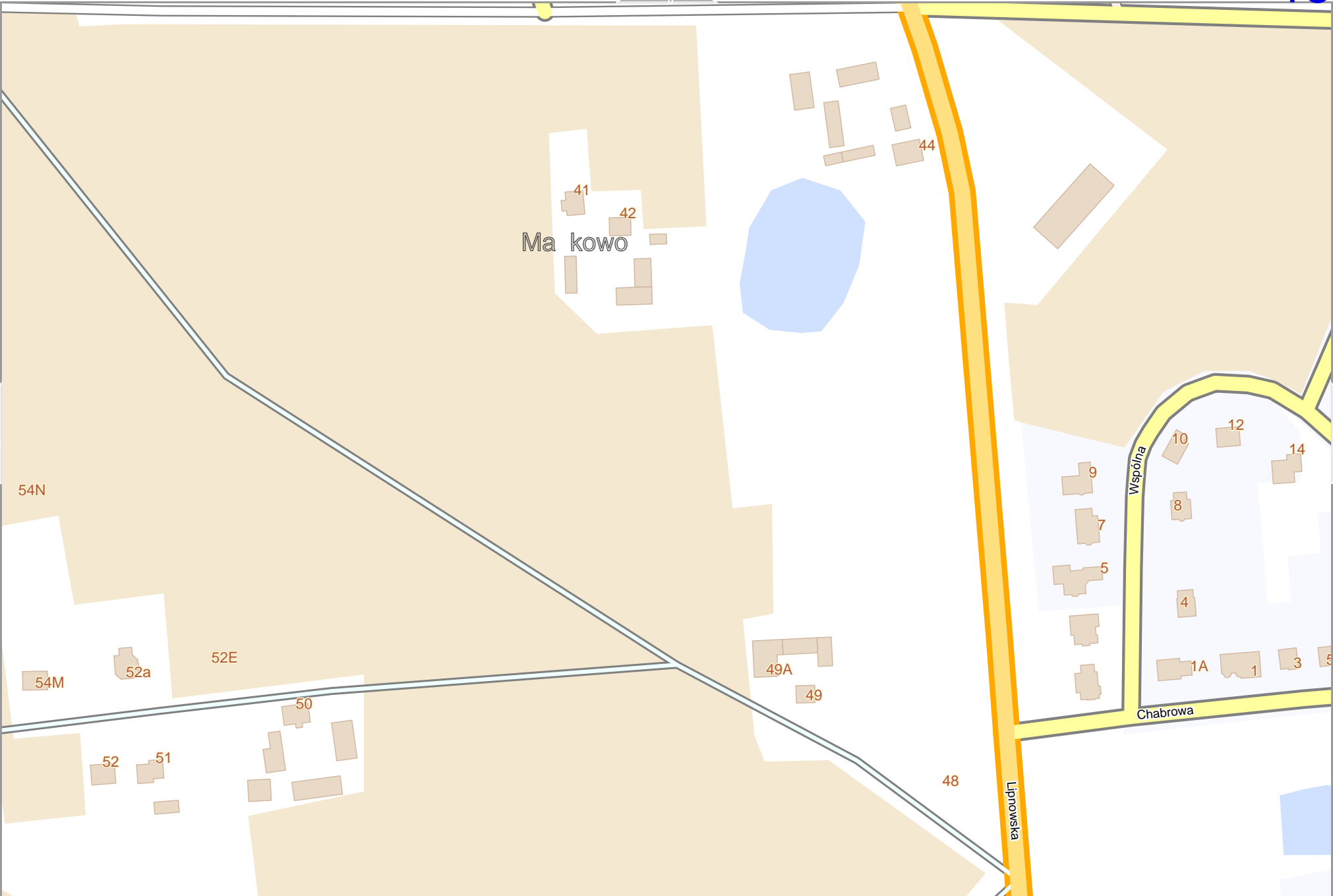
48

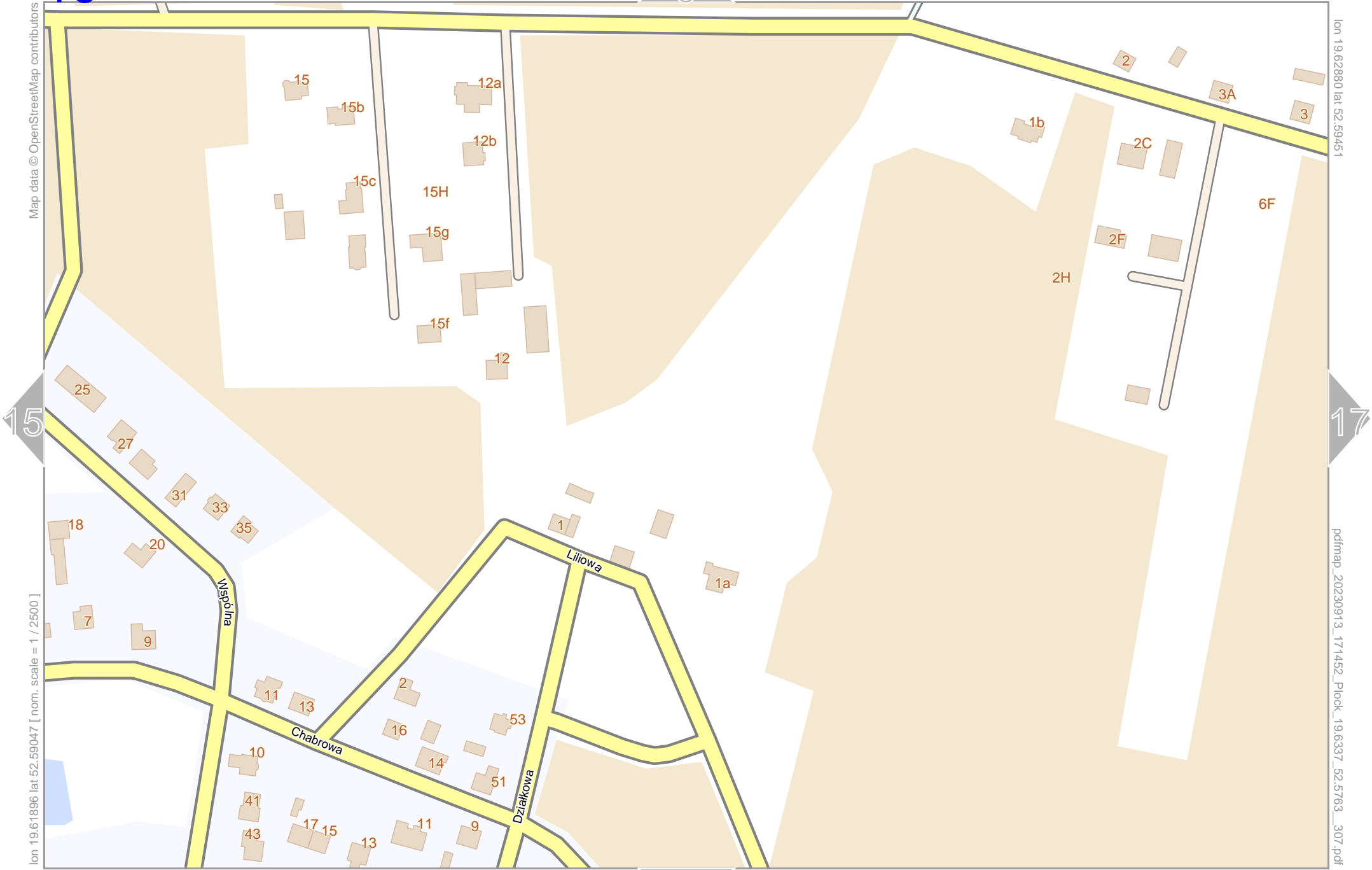
Lipnowska

Wspólna

Chabrowa

0 100 m 200 m





Map data © OpenStreetMap contributors

lon 19.63865 lat 52.59451

lon 19.62880 lat 52.59047 [nom. scale = 1 / 2500]

pdfmap_20230913_171452_Plock_19.6337_52.5763_307.pdf

0 100 m 200 m





Map data © OpenStreetMap contributors

18

lon 19.64850 lat 52.59047 [nom. scale = 1 / 2500]



lon 19.65334 lat 52.59451

20

pdfmap_20230913_171452_Plock_19.6337_52.5763_307.pdf

0 100 m 200 m



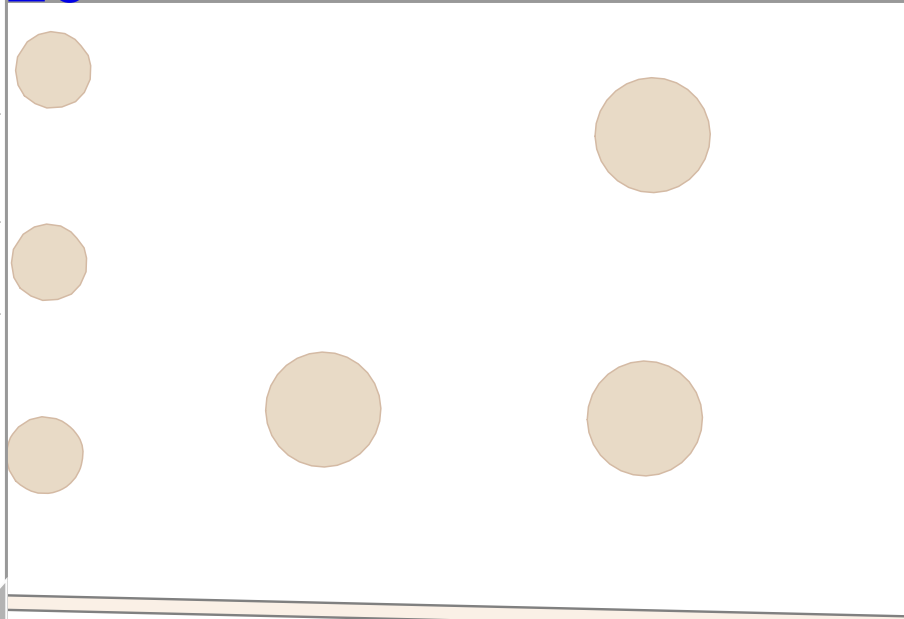
30

20

P³ock

Map data © OpenStreetMap contributors

lon 19.66819 lat 52.59451

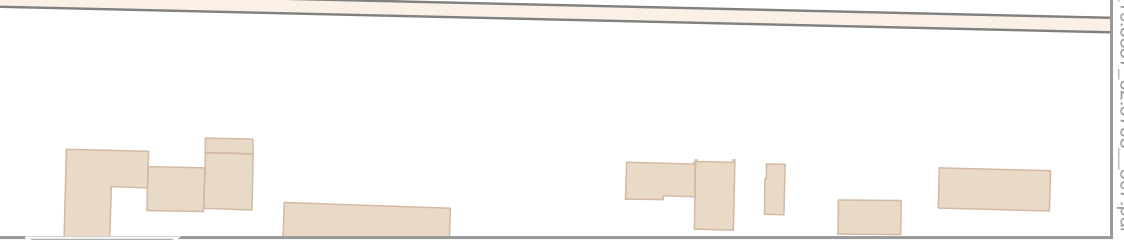
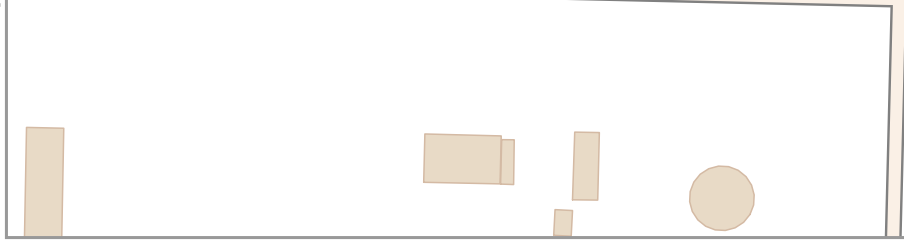
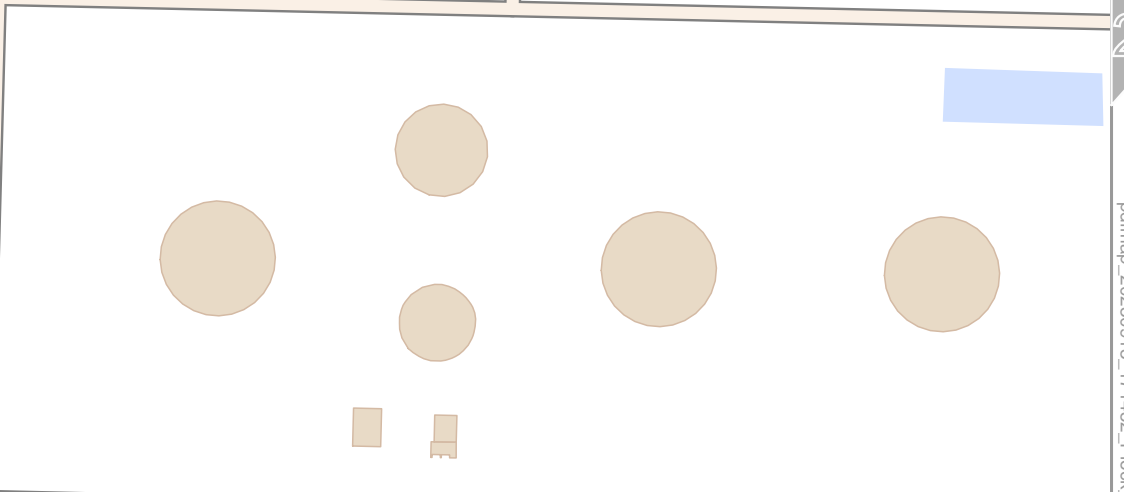
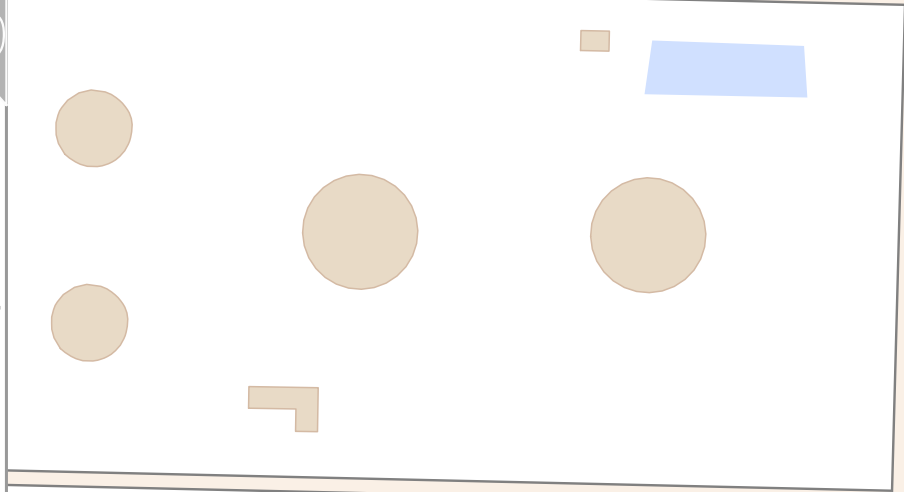


10

21

lon 19.65834 lat 52.59047 [nom. scale = 1 / 2500]

pdfmap_20230913_171452_Plock_19.6337_52.5763_307.pdf



0 100 m 200 m

31

Map data © OpenStreetMap contributors

lon 19.67804 lat 52.59451

pdfmap_20230913_171452_Plock_19.6337_52.5763_307.pdf

lon 19.66819 lat 52.59047 [nom. scale = 1 / 2500]

0 100 m 200 m



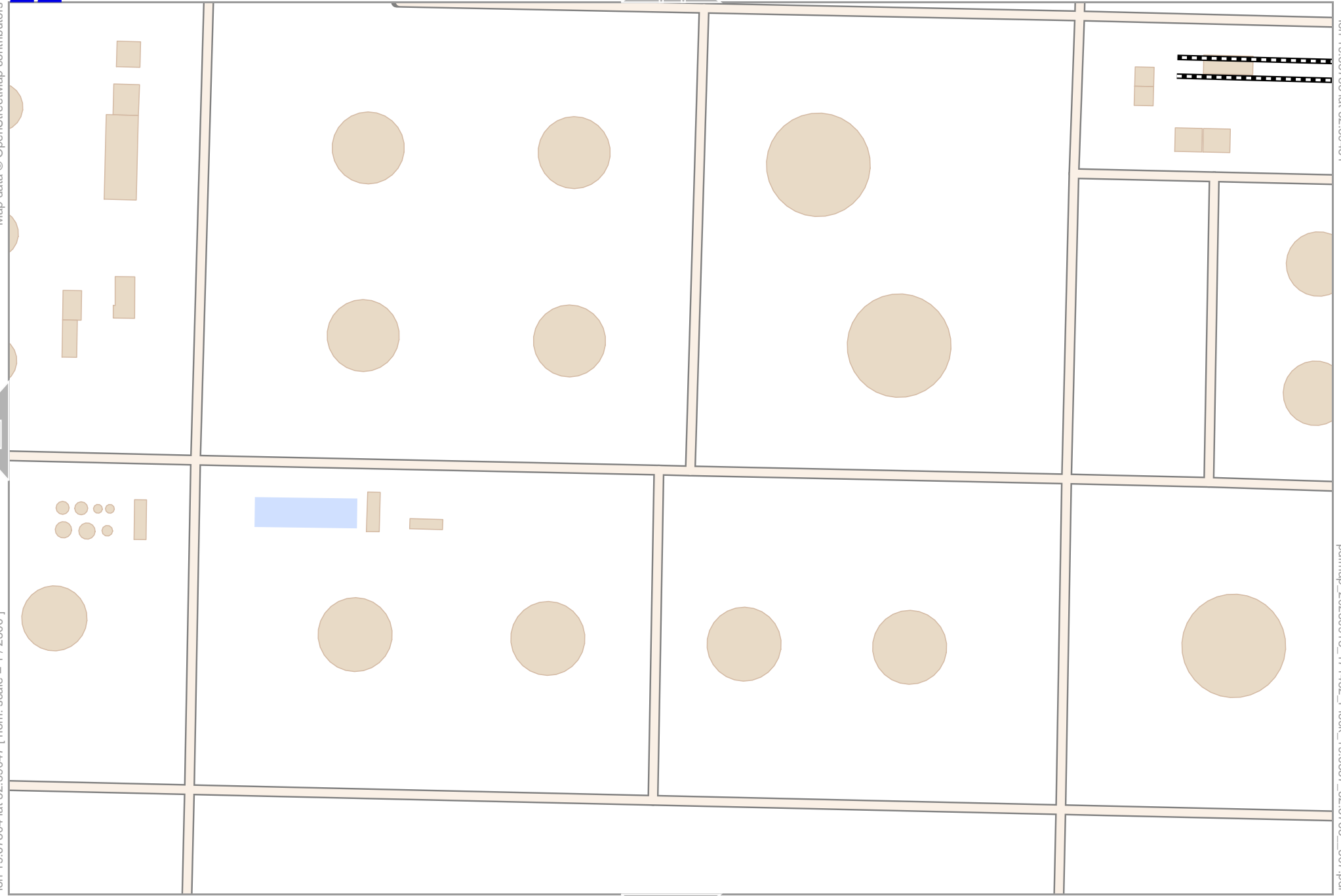
Map data © OpenStreetMap contributors

lon 19.68788 lat 52.59451

pdfmap_20230913_171452_Plock_19.68337_52.5763_307.pdf

lon 19.67804 lat 52.59047 [nom. scale = 1 / 2500]

0 100 m 200 m



23

12

24

34

P³ock

Map data © OpenStreetMap contributors

lon 19.57957 lat 52.58643 [nom. scale = 1 / 2500]

lon 19.58942 lat 52.59047

pdfmap_20230913_171452_Plock_19.6337_52.5763_307.pdf

0 100 m 200 m

13

24

Map data © OpenStreetMap contributors

lon 19.59927 lat 52.59047

25

23

lon 19.59942 lat 52.58643 [nom. scale = 1 / 2500]

pdfmap_20230913_171452_Plock_19.6337_52.5763_307.pdf

0 100 m 200 m

35

Map data © OpenStreetMap contributors

lon 19.60911 lat 52.59047

pdfmap_20230913_171452_Plock_19.6337_52.5763_307.pdf

lon 19.59927 lat 52.58643 [nom. scale = 1 / 2500]

0 100 m 200 m



26

15

Map data © OpenStreetMap contributors

lon 19.61896 lat 52.59047

25

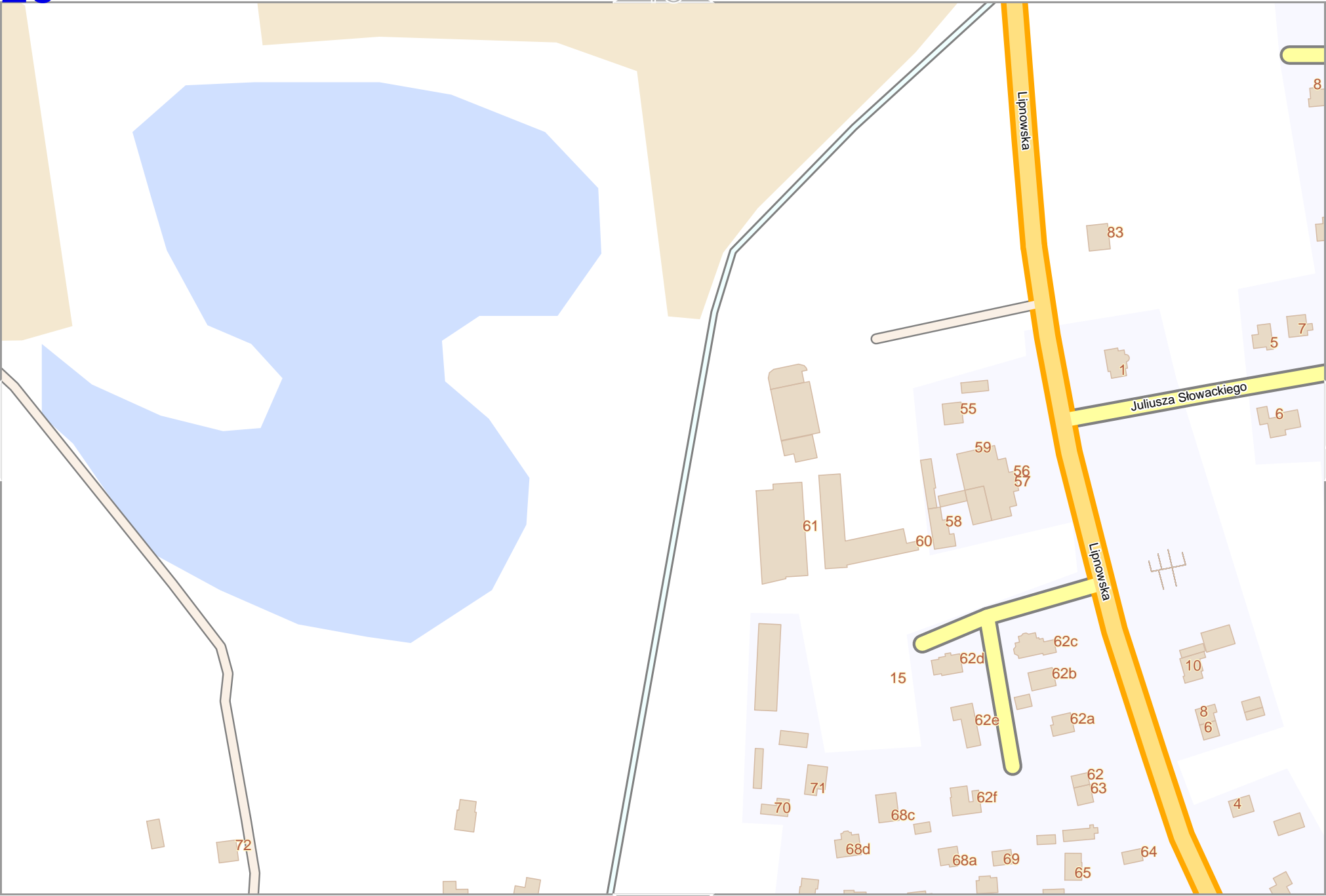
27

lon 19.60911 lat 52.58643 [nom. scale = 1 / 2500]

pdfmap_20230913_171452_Plock_19.6337_52.5763_307.pdf

0 100 m 200 m

37





Map data © OpenStreetMap contributors

lon 19.61896 lat 52.58643 [nom. scale = 1 / 2500]

lon 19.62880 lat 52.59047

pdfmap_20230913_171452_Plock_19.6337_52.5763_307.pdf

28

17

Map data © OpenStreetMap contributors

lon 19.63865 lat 52.59047

27

29

lon 19.62880 lat 52.58643 [nom. scale = 1 / 2500]

pdfmap_20230913_171452_Plock_19.6337_52.5763_307.pdf

0 100 m 200 m

Lilowa

Szkolna

39



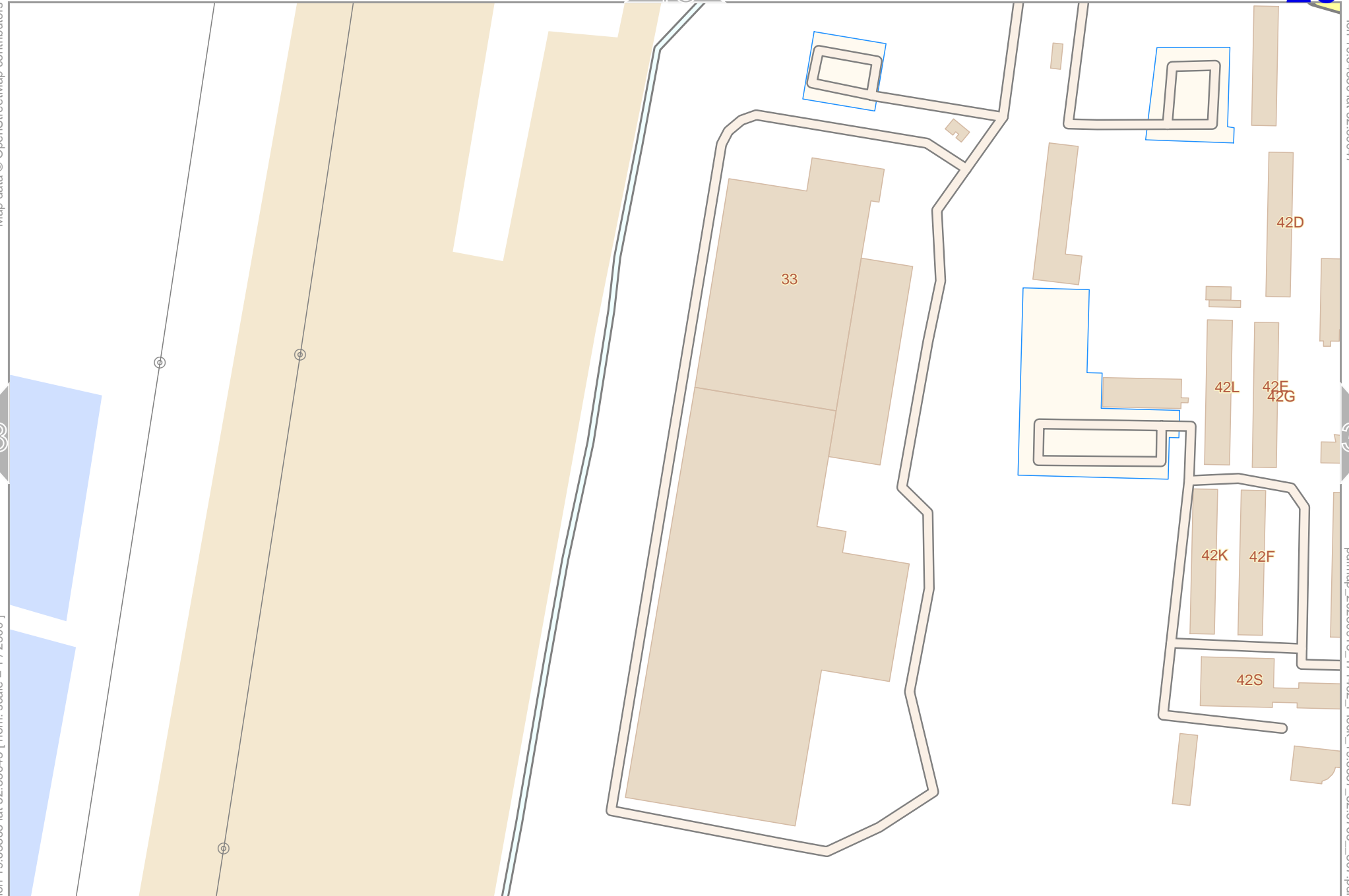
Map data © OpenStreetMap contributors

lon 19.64850 lat 52.59047

pdfmap_20230913_171452_Plock_19.6337_52.5763_307.pdf

lon 19.63865 lat 52.58643 [nom. scale = 1 / 2500]

0 100 m 200 m



30

19

P3ock

Map data © OpenStreetMap contributors

lon 19.65834 lat 52.59047

Witolda Zglenickiego

Witolda Zglenickiego

Chemików

Chemików

29

31

lon 19.64850 lat 52.58643 [nom. scale = 1 / 2500]

pdfmap_20230913_171452_Plock_19.6337_52.5763_307.pdf

0 100 m 200 m

41



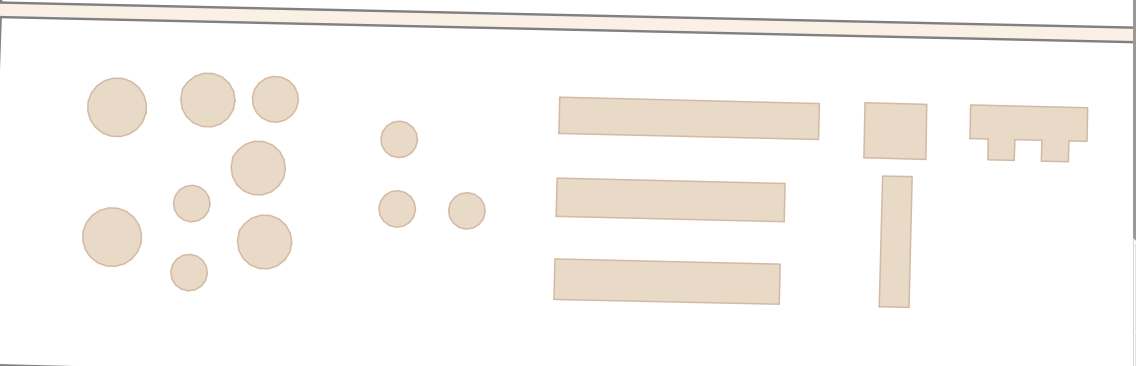
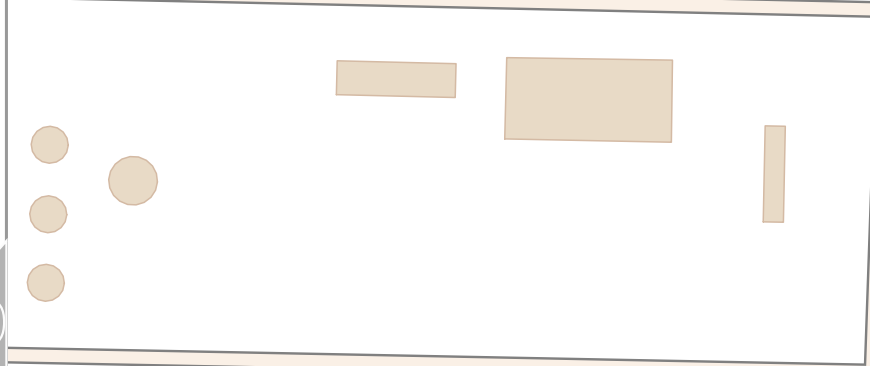

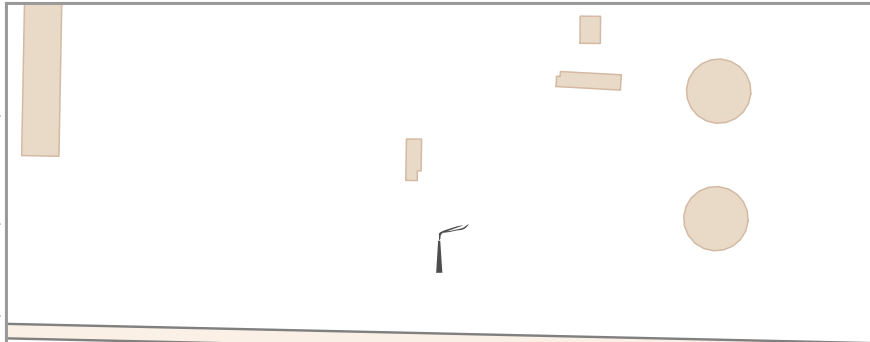
P³ock

20

31

Map data © OpenStreetMap contributors

lon 19.66819 lat 52.59047

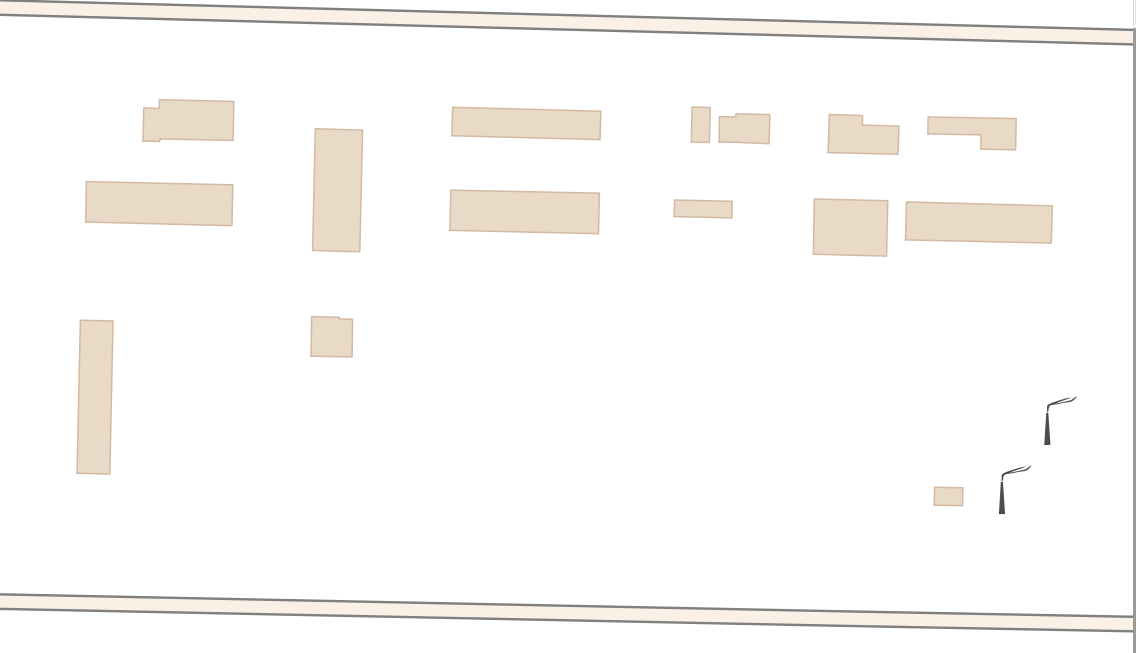



30

32

lon 19.65834 lat 52.58643 [nom. scale = 1 / 2500]

pdfmap_20230913_171452_Plock_19.6337_52.5763_307.pdf



42

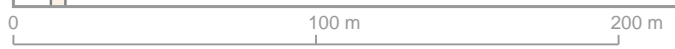
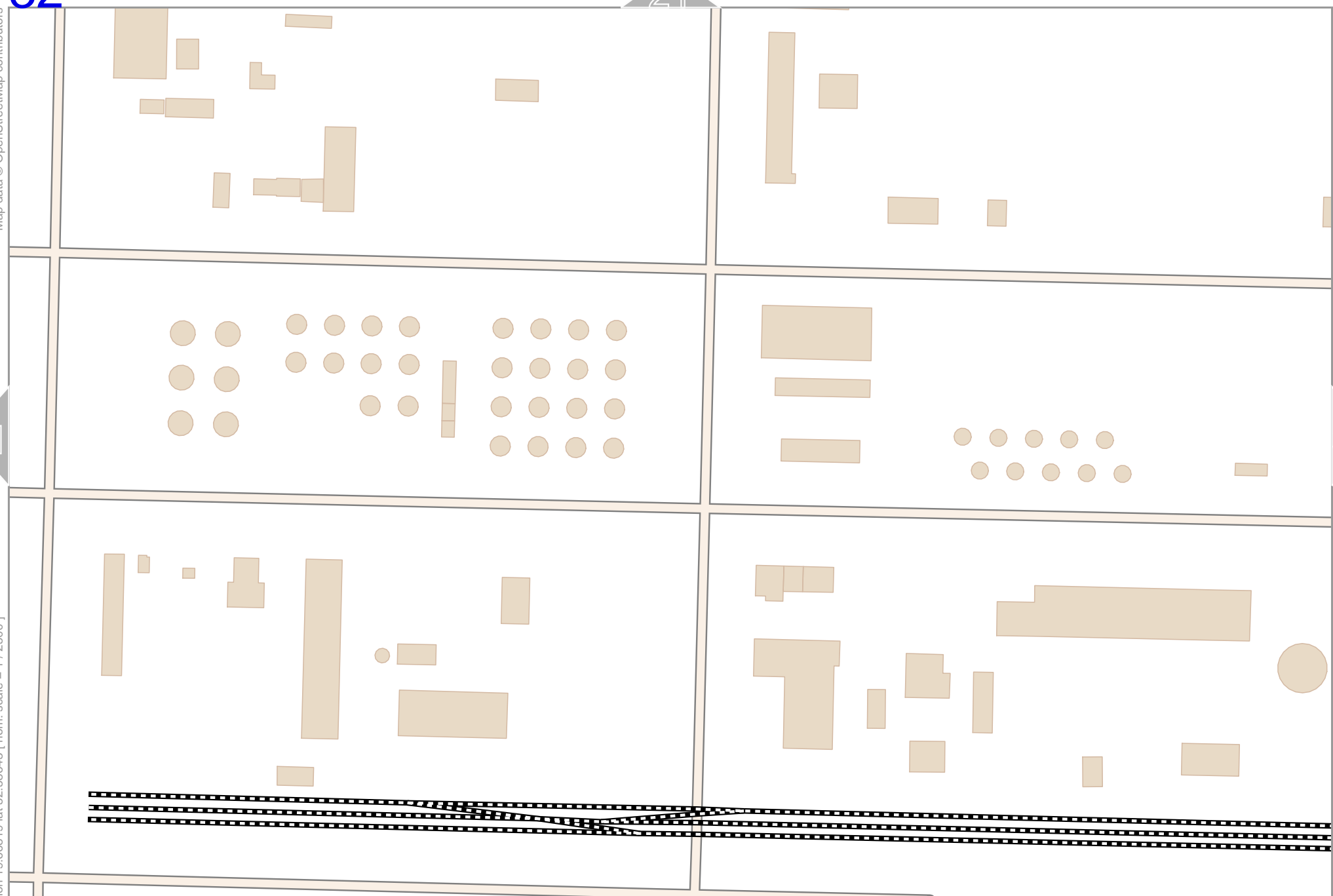
0 100 m 200 m

Map data © OpenStreetMap contributors

lon 19.67804 lat 52.59047

lon 19.66819 lat 52.58643 [nom. scale = 1 / 2500]

pdfmap_20230913_171452_Plock_19.6337_52.5763_307.pdf



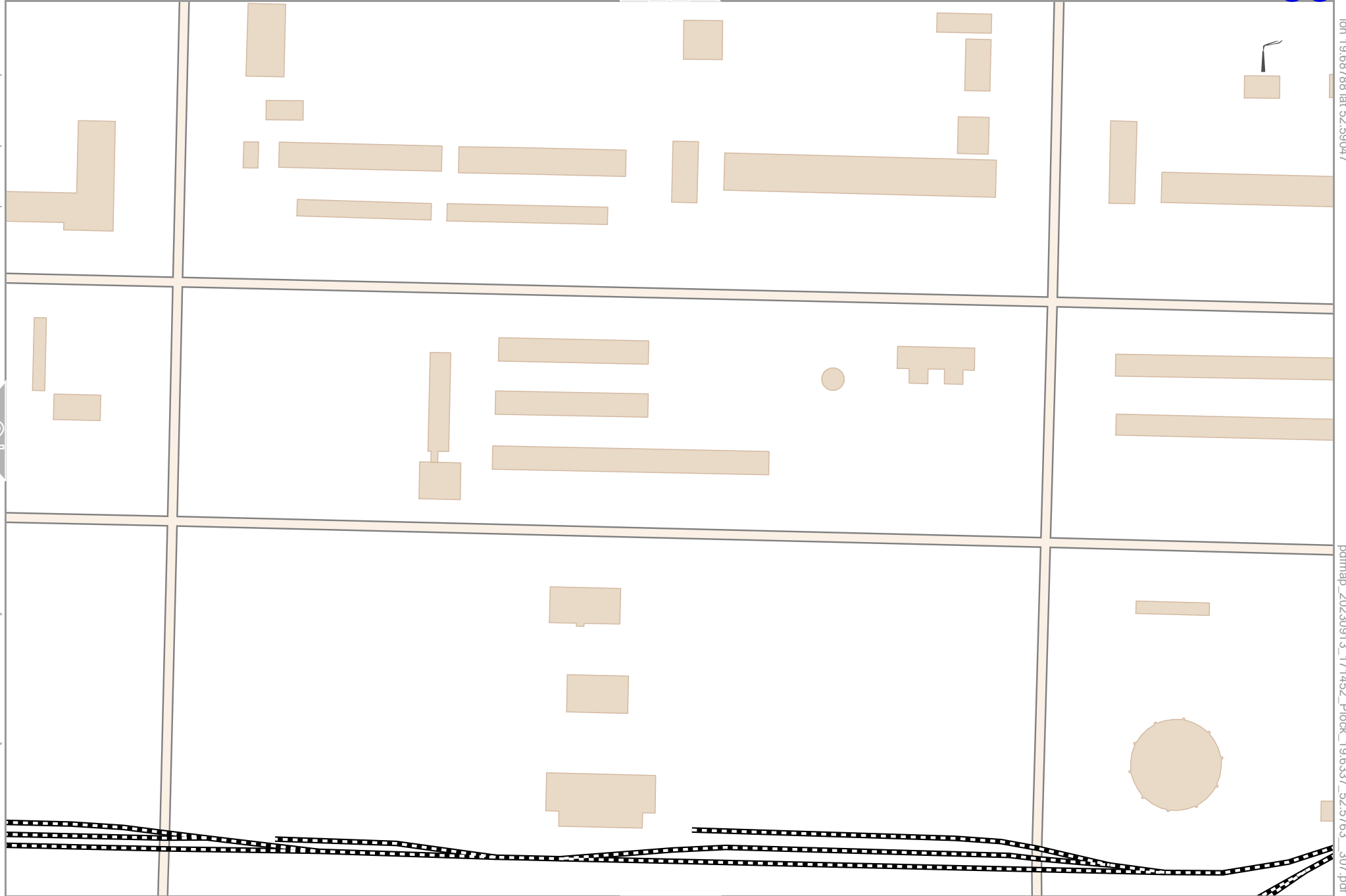
Map data © OpenStreetMap contributors

lon 19.68788 lat 52.59047

pdfmap_20230913_171452_Plock_19.68337_52.5763_307.pdf

lon 19.67804 lat 52.58643 [nom. scale = 1 / 2500]

0 100 m 200 m



23

34



35

45

0 100 m 200 m

35

24

P³ock

Map data © OpenStreetMap contributors

lon 19.59927 | lat 52.58643

36

34

lon 19.58942 | lat 52.58238 [nom. scale = 1 / 2500]

pdfmap_20230913_171452_Plock_19.6337_52.5763_307.pdf

0 100 m 200 m

46



Map data © OpenStreetMap contributors

lon 19.60911 lat 52.58643

57

Brwile ska

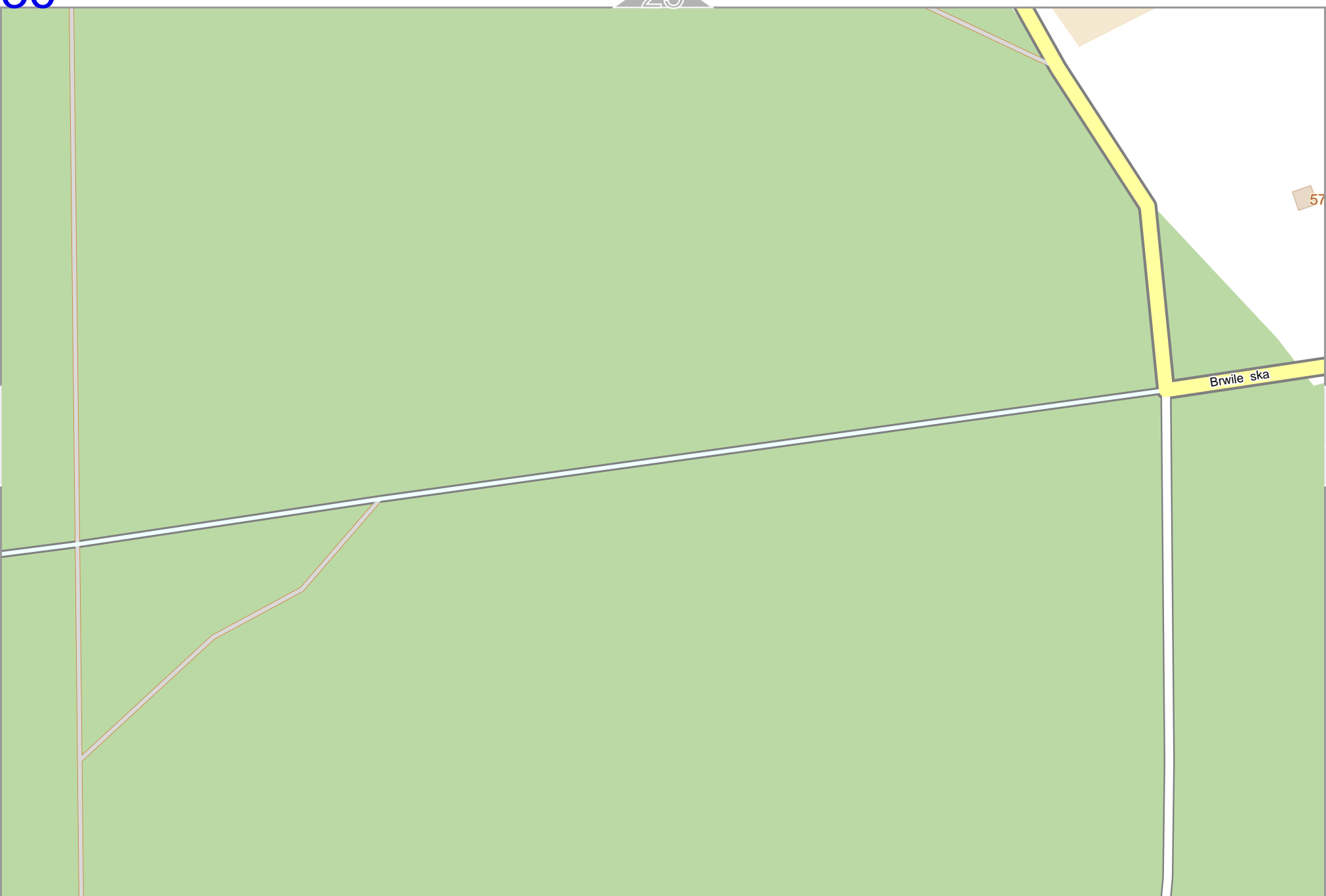
37

35

lon 19.59927 lat 52.58238 [nom. scale = 1 / 2500]

pdfmap_20230913_171452_Plock_19.6337_52.5763_307.pdf

0 100 m 200 m



Płock

37

26

Map data © OpenStreetMap contributors

lon 19.619961 lat 52.58643

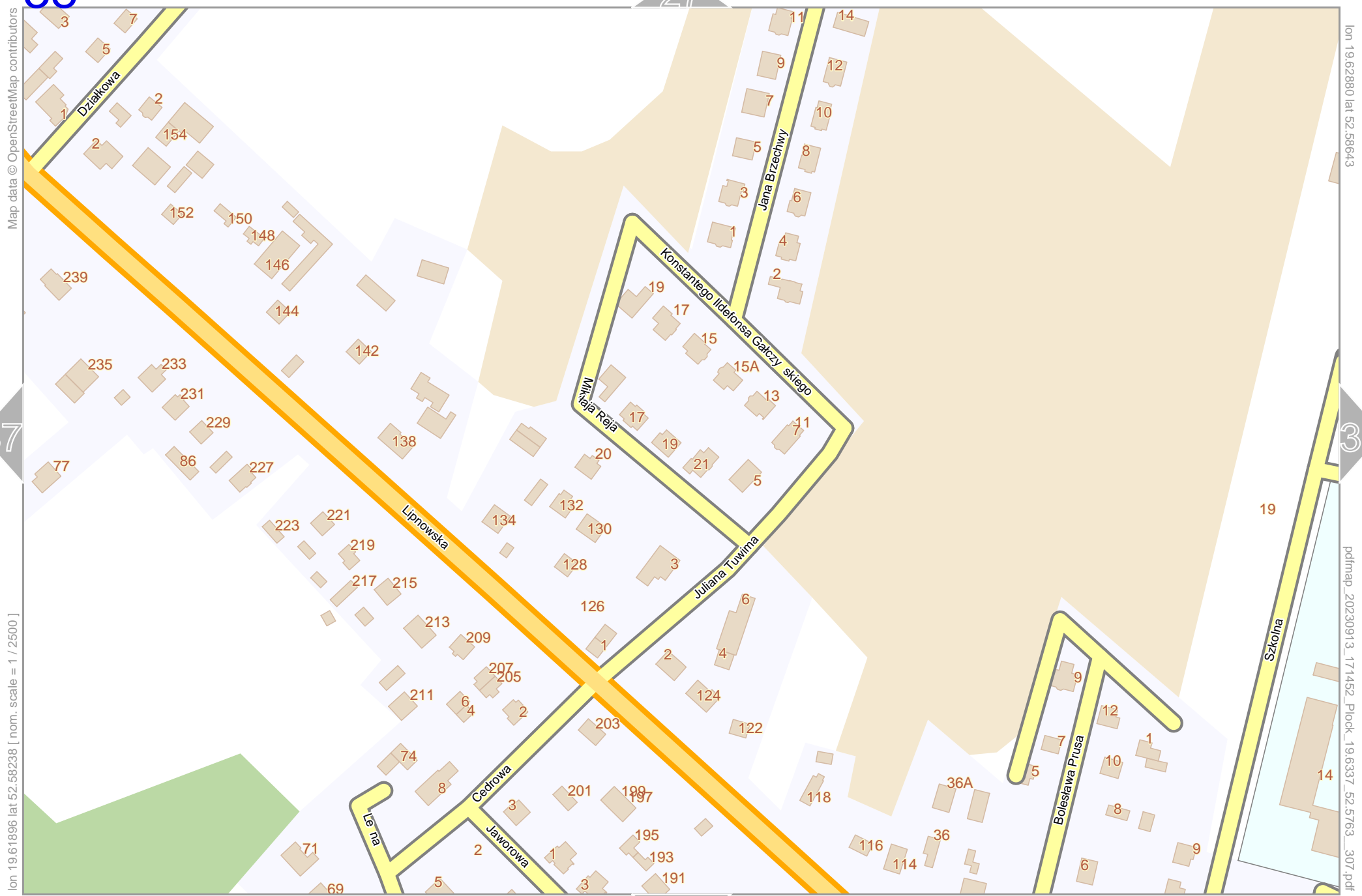


lon 19.60911 lat 52.58238 [nom. scale = 1 / 2500]

pdfmap_20230913_171452_Plock_19.6337_52.5763_307.pdf



48



Map data © OpenStreetMap contributors

lon 19.62880 lat 52.58643

lon 19.61896 lat 52.58238 [nom. scale = 1 / 2500]

pdfmap_20230913_171452_Plock_19.6337_52.5763_307.pdf

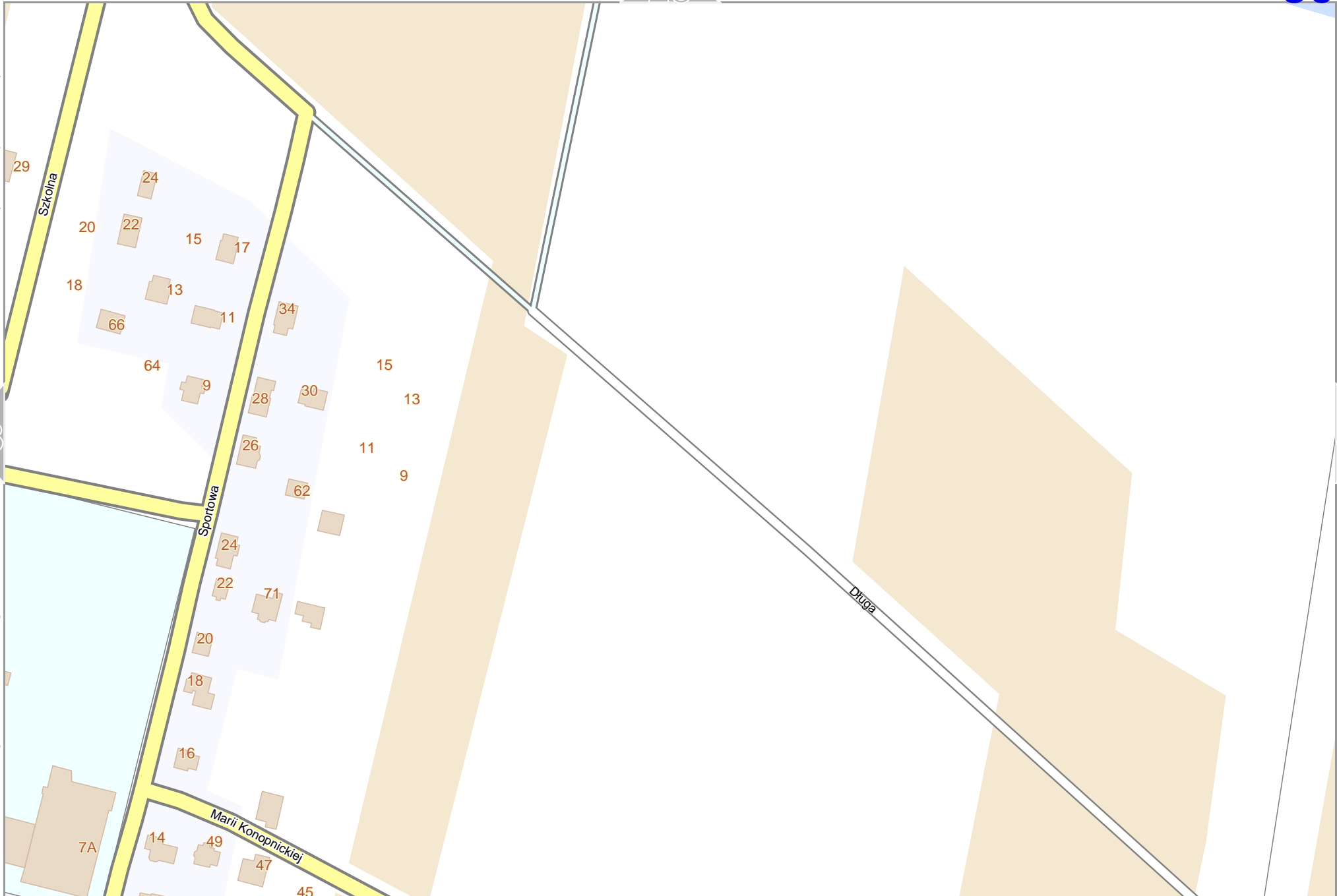
0 100 m 200 m

Map data © OpenStreetMap contributors

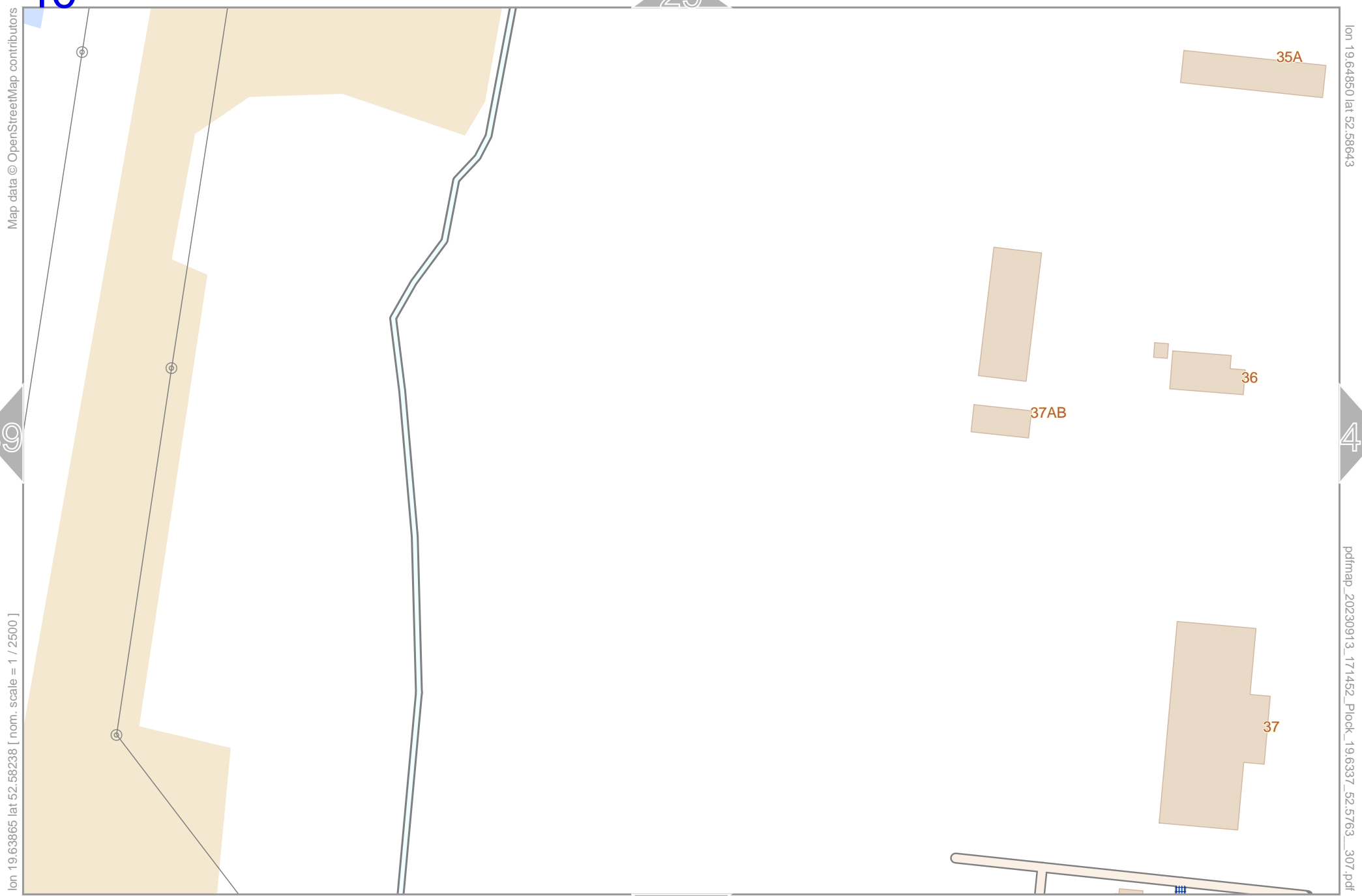
lon 19.63865 lat 52.58643

lon 19.62880 lat 52.58238 [nom. scale = 1 / 2500]

pdfmap_20230913_171452_Plock_19.6337_52.5763_307.pdf



0 100 m 200 m



Map data © OpenStreetMap contributors

lon 19.63865 lat 52.58238 [nom. scale = 1 / 2500]

0 100 m 200 m

lon 19.64850 lat 52.58643

pdfmap_20230913_171452_Plock_19.6337_52.5763_307.pdf

Map data © OpenStreetMap contributors

lon 19.65834 lat 52.58643

pdfmap_20230913_171452_Plock_19.6337_52.5763_307.pdf

40

42

lon 19.64850 lat 52.58238 [nom. scale = 1 / 2500]

Witolda Zglenickiego

Chemików

Witolda Zglenickiego

7

7

5

52

0 100 m 200 m



42

31

P³ock

Map data © OpenStreetMap contributors

lon 19.66819 | lat 52.58643

41

43

lon 19.65834 | lat 52.58238 [nom. scale = 1 / 2500]

pdfmap_20230913_171452_Plock_19.6337_52.5763_307.pdf

0 100 m 200 m

53



P³ock

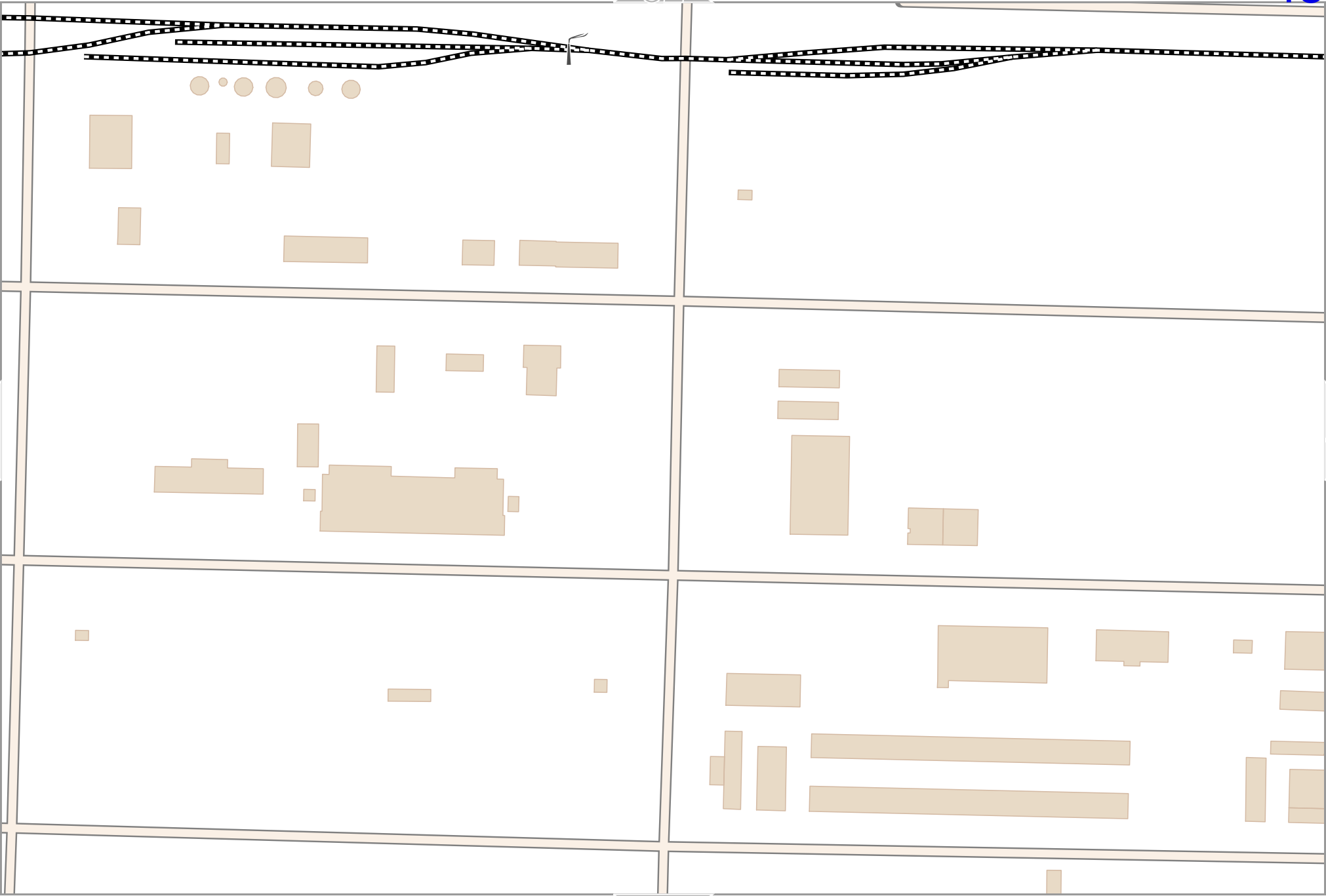
Map data © OpenStreetMap contributors

lon 19.67804 lat 52.58643

pdfmap_20230913_171452_Plock_19.6337_52.5763_307.pdf

lon 19.66819 lat 52.58238 [nom. scale = 1 / 2500]

0 100 m 200 m



44

33

P³ock

lon 19.68788 lat 52.58643

pdfmap_20230913_171452_Plock_19.6837_52.5763_307.pdf

Map data © OpenStreetMap contributors

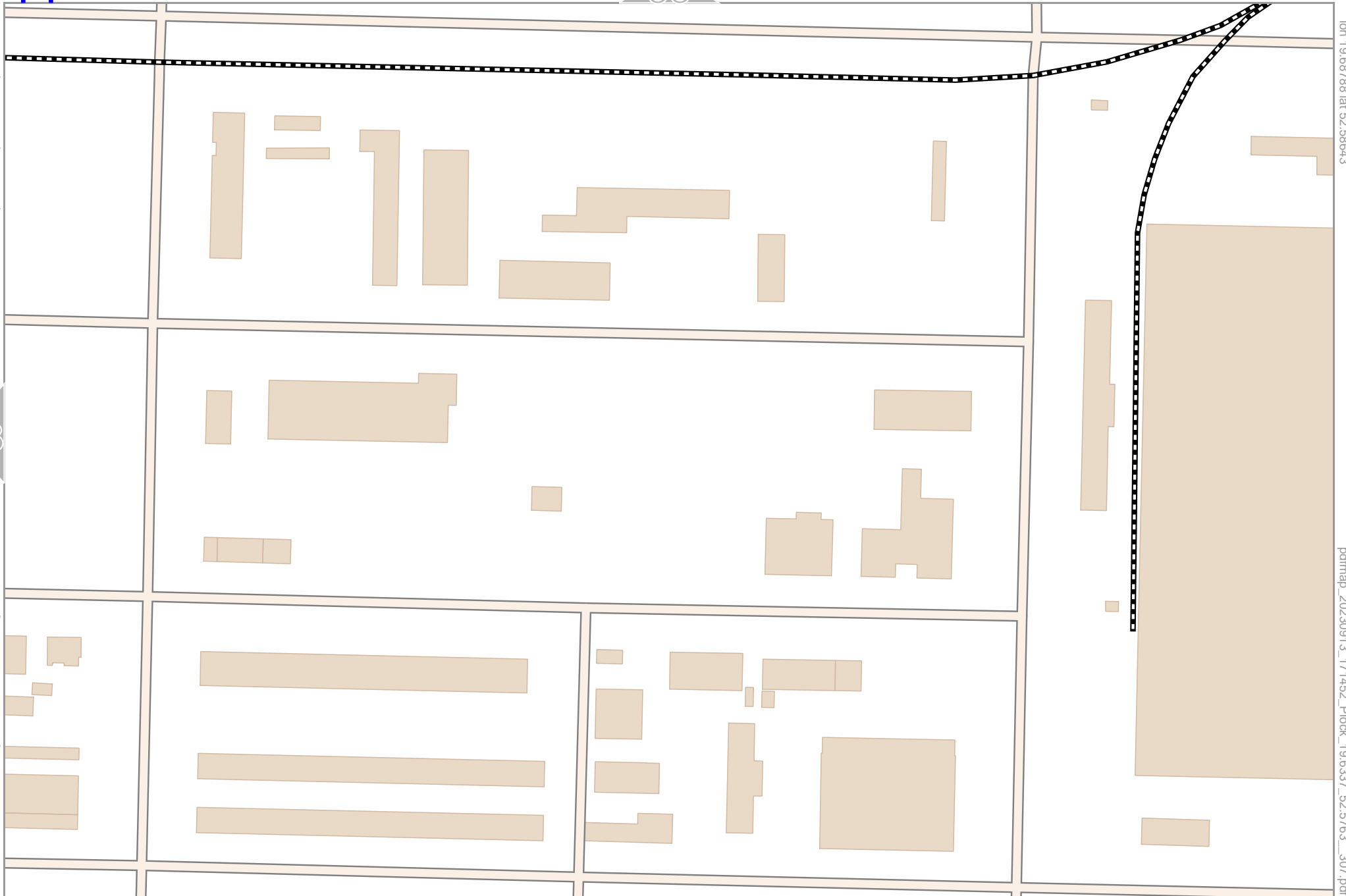
43

lon 19.67804 lat 52.58238 [nom. scale = 1 / 2500]

0 100 m 200 m

55

top



45

34

46

56

P³ock

Map data © OpenStreetMap contributors

lon 19.57957 lat 52.57834 [nom. scale = 1 / 2500]

lon 19.58942 lat 52.58238

pdfmap_20230913_171452_Plock_19.6337_52.5763_307.pdf

0 100 m 200 m



35

46

Map data © OpenStreetMap contributors

lon 19.59927 lat 52.58238

45

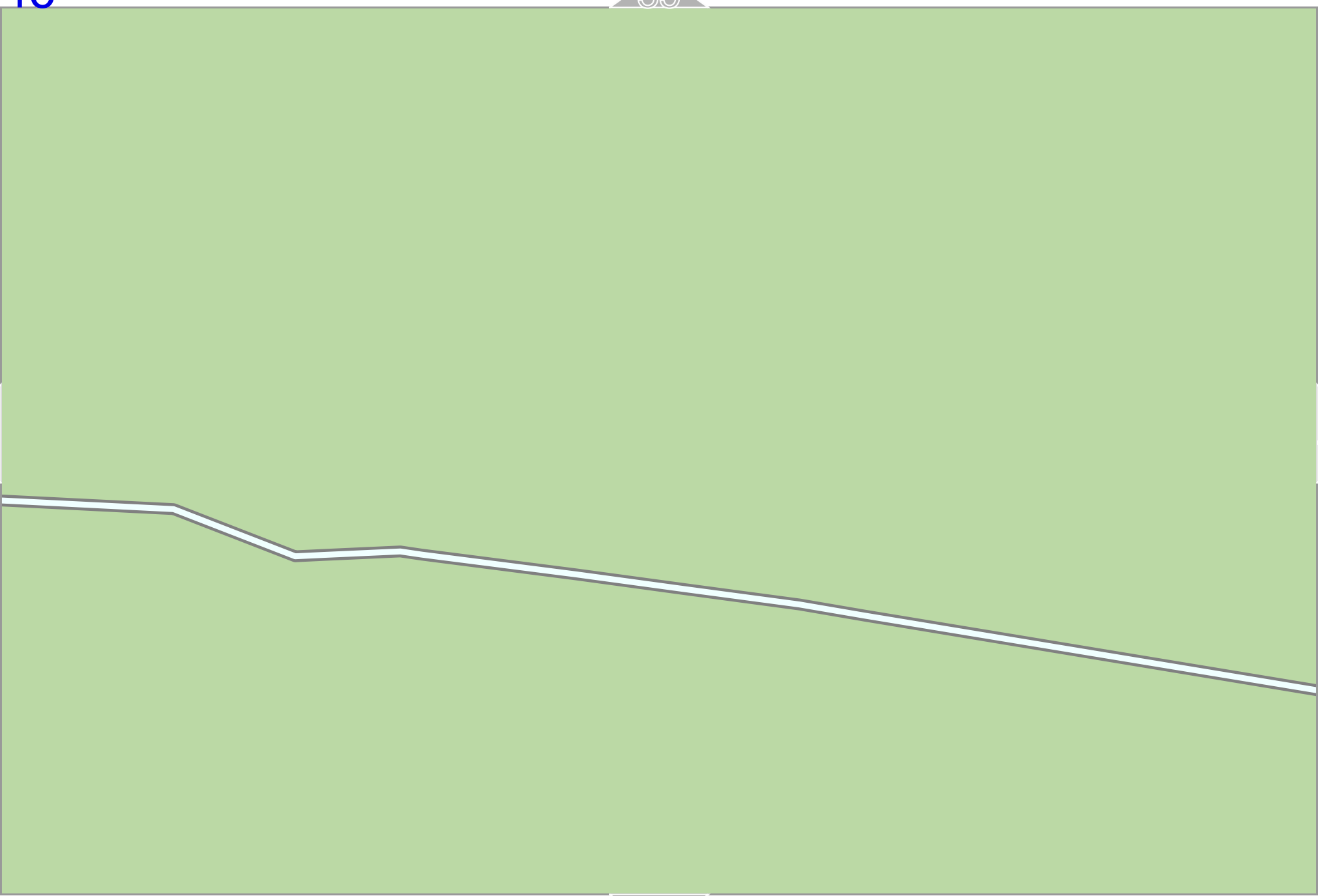
47

lon 19.58942 lat 52.57834 [nom. scale = 1 / 2500]

pdfmap_20230913_171452_Plock_19.6337_52.5763_307.pdf

0 100 m 200 m

57



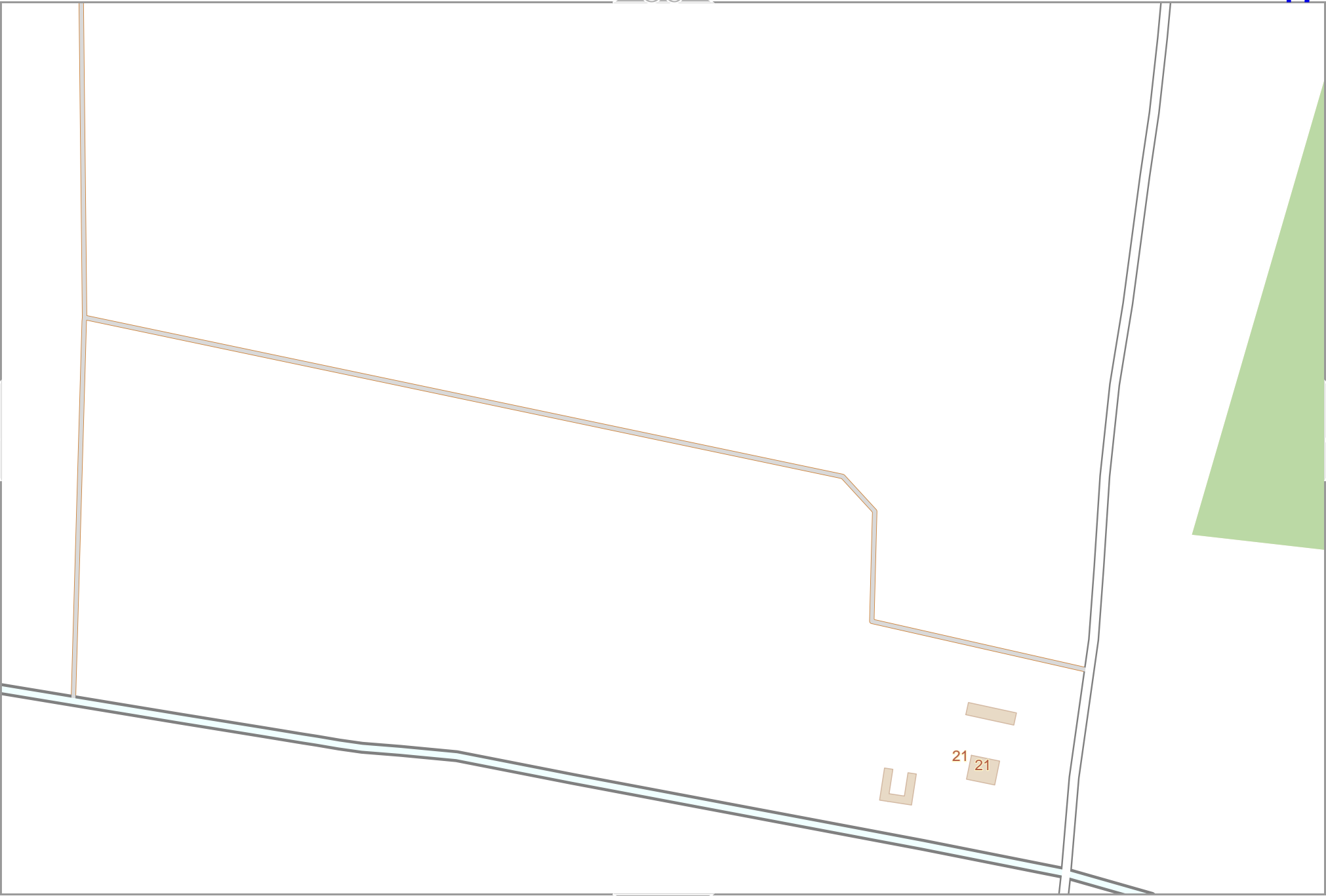
Map data © OpenStreetMap contributors

lon 19.60911 lat 52.58238

pdfmap_20230913_171452_Plock_19.6337_52.5763_307.pdf

lon 19.59927 lat 52.57834 [nom. scale = 1 / 2500]

0 100 m 200 m



48

P³ock

Map data © OpenStreetMap contributors

lon 19.61896 lat 52.58238

37

12

14

11

15

5

8

1

Wycinki

Wi zowa

Wierzbowa

22

23

47

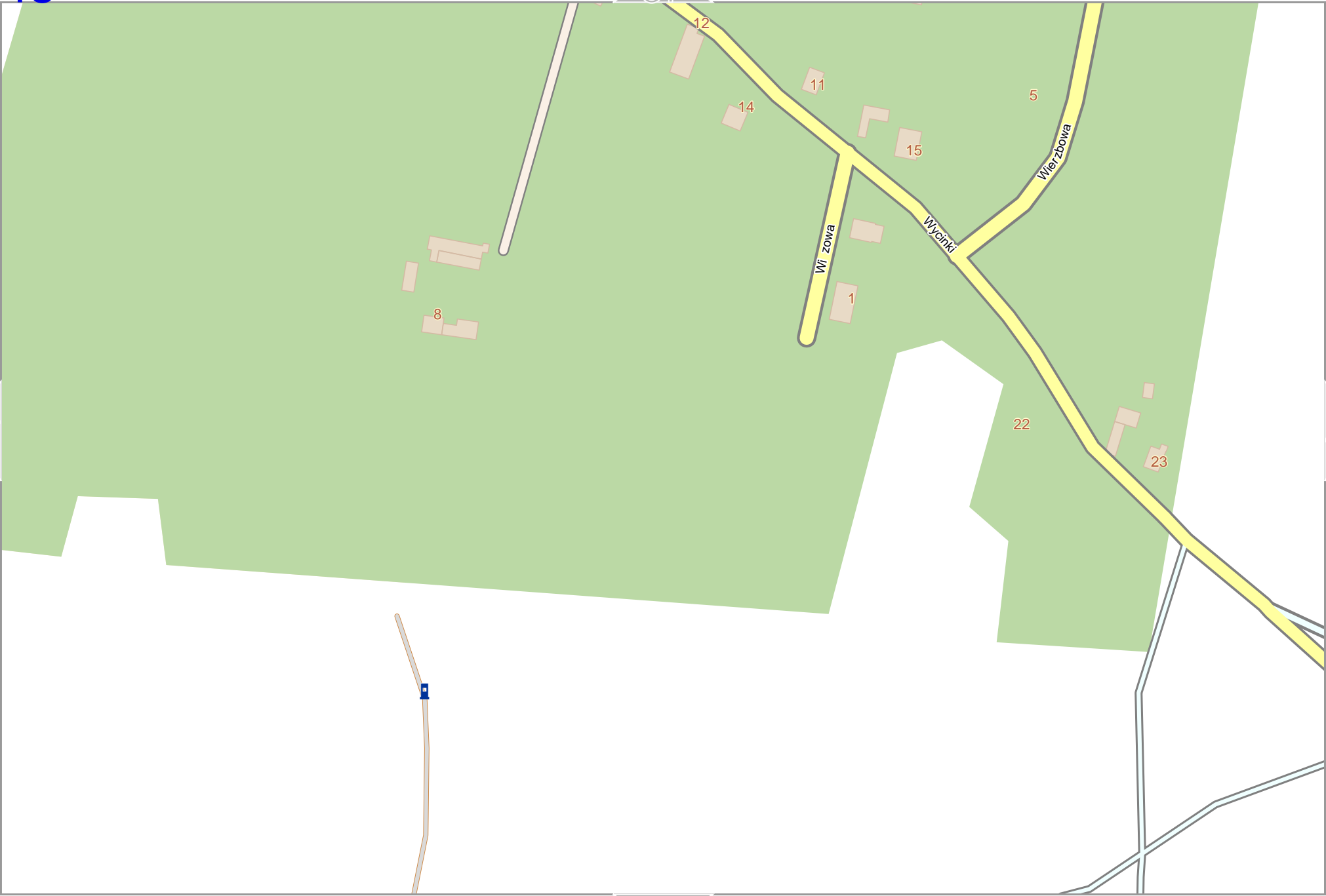
49

lon 19.60911 lat 52.57834 [nom. scale = 1 / 2500]

pdfmap_20230913_171452_Plock_19.6337_52.5763_307.pdf

0 100 m 200 m

59



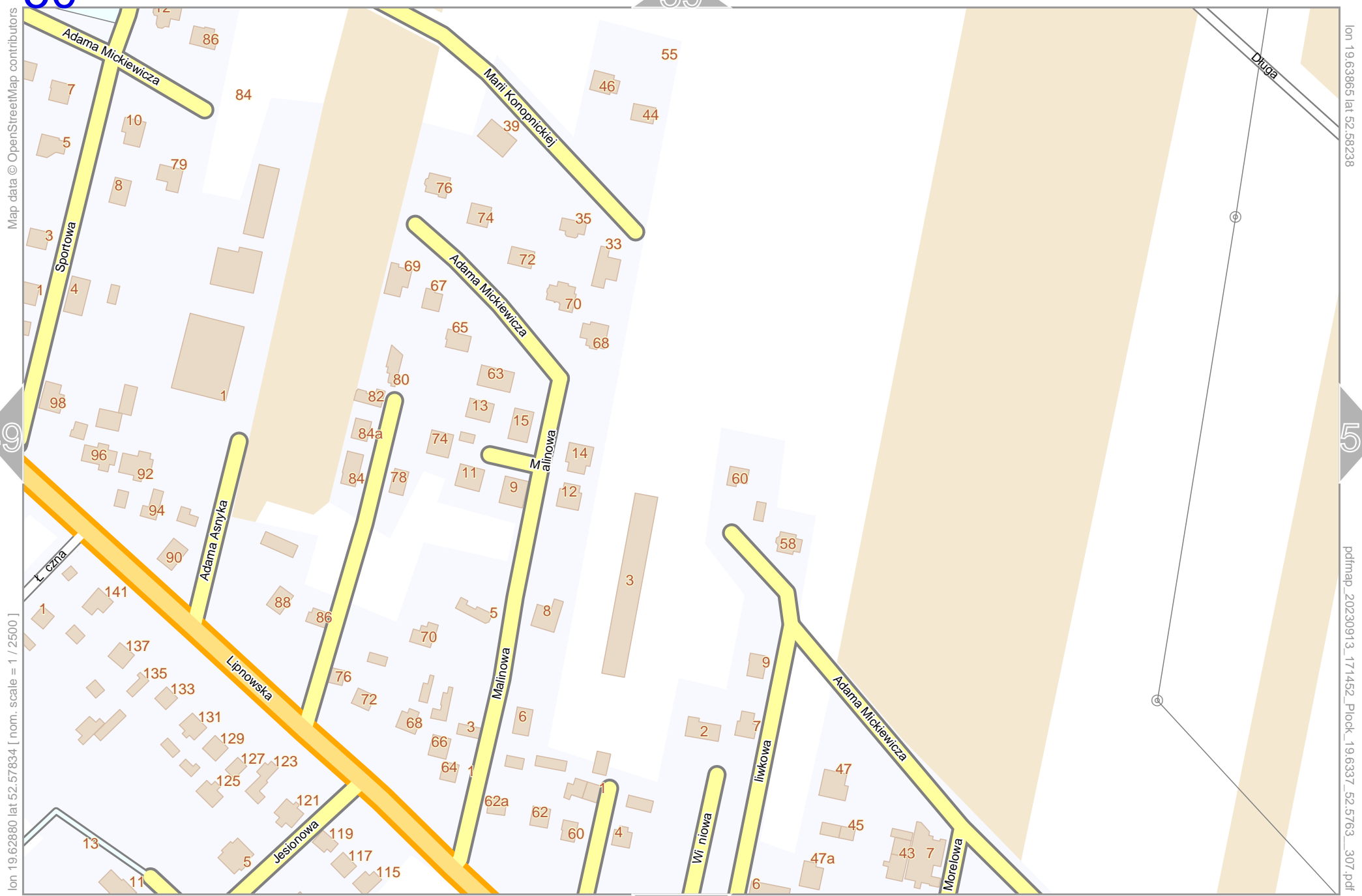
Map data © OpenStreetMap contributors

lon 19.628801 lat 52.58238

lon 19.61896 lat 52.57834 [nom. scale = 1 / 2500]

pdfmap_20230913_171452_Plock_19.6337_52.5763_307.pdf



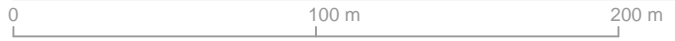


Map data © OpenStreetMap contributors

lon 19.63865 lat 52.58238

pdfmap_20230913_171452_Plock_19.6337_52.5763_307.pdf

lon 19.62880 lat 52.57834 [nom. scale = 1 / 2500]



P³ock

40

51

Map data © OpenStreetMap contributors

lon 19.64850 lat 52.58238

50

lon 19.63865 lat 52.57834 [nom. scale = 1 / 2500]

52

pdfmap_20230913_171452_Plock_19.6337_52.5763_307.pdf

Długa

Witolda Zglenickiego

38a

38

44

39

40

42

62

0 100 m 200 m

Map data © OpenStreetMap contributors

lon 19.65834 lat 52.58238

3

7

53

51

Cherników

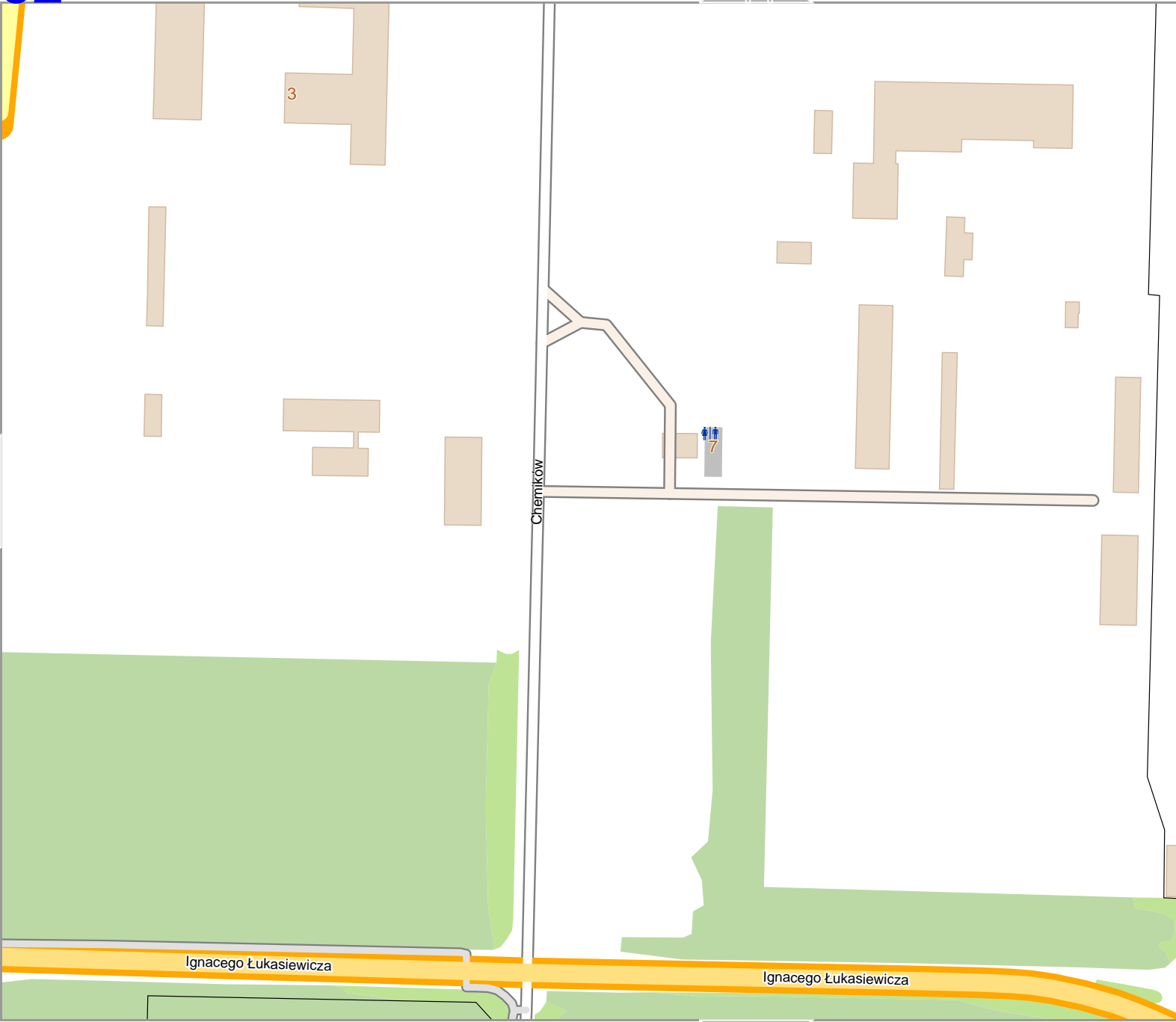
lon 19.64850 lat 52.57834 [nom. scale = 1 / 2500]

pdfmap_20230913_171452_Plock_19.6337_52.5763_307.pdf

Ignacego Łukasiewicza

Ignacego Łukasiewicza

0 100 m 200 m



53

42

P³ock

Map data © OpenStreetMap contributors

lon 19.66819 lat 52.58238

52

54

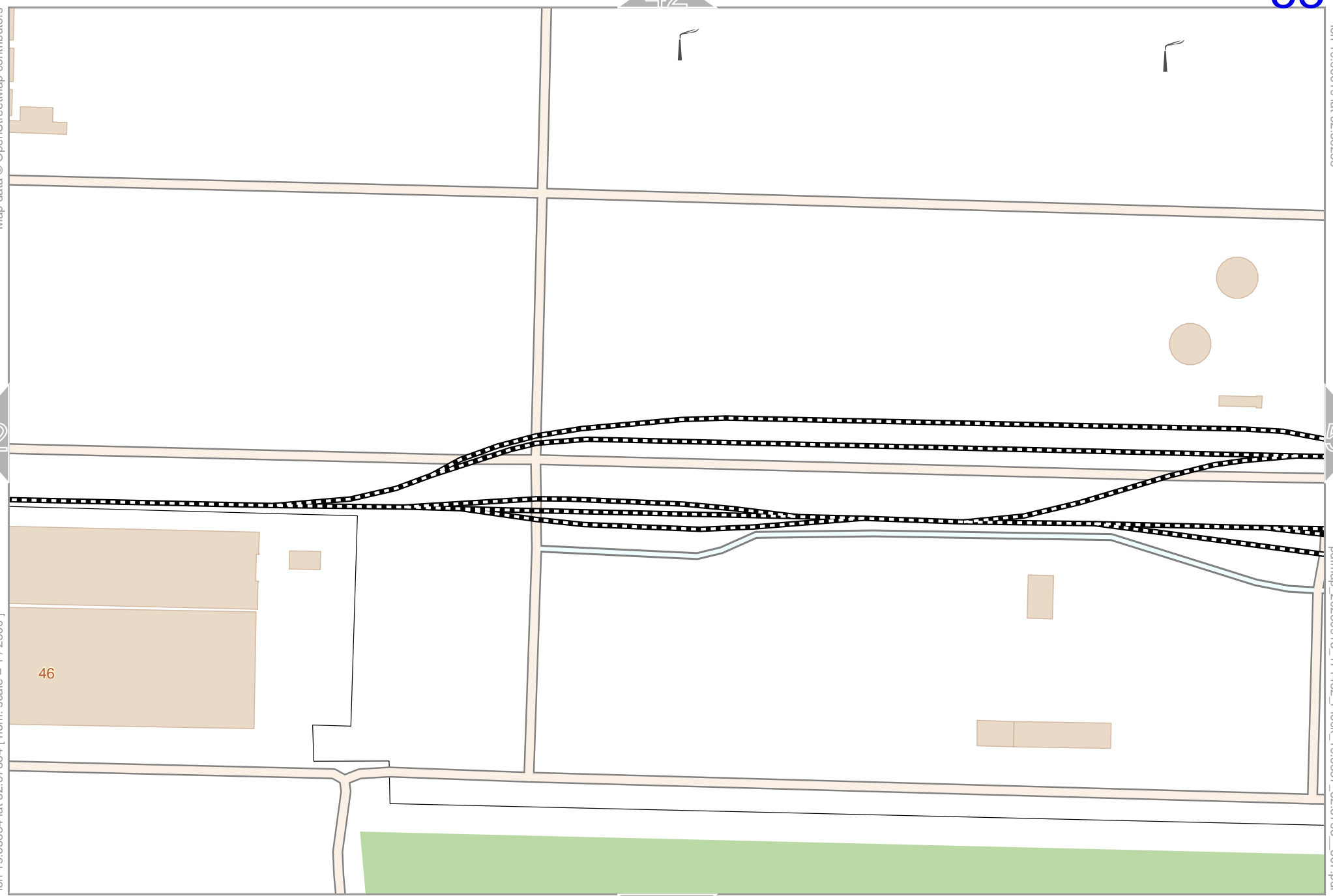
lon 19.65834 lat 52.57834 [nom. scale = 1 / 2500]

pdfmap_20230913_171452_Plock_19.6337_52.5763_307.pdf

46

0 100 m 200 m

64



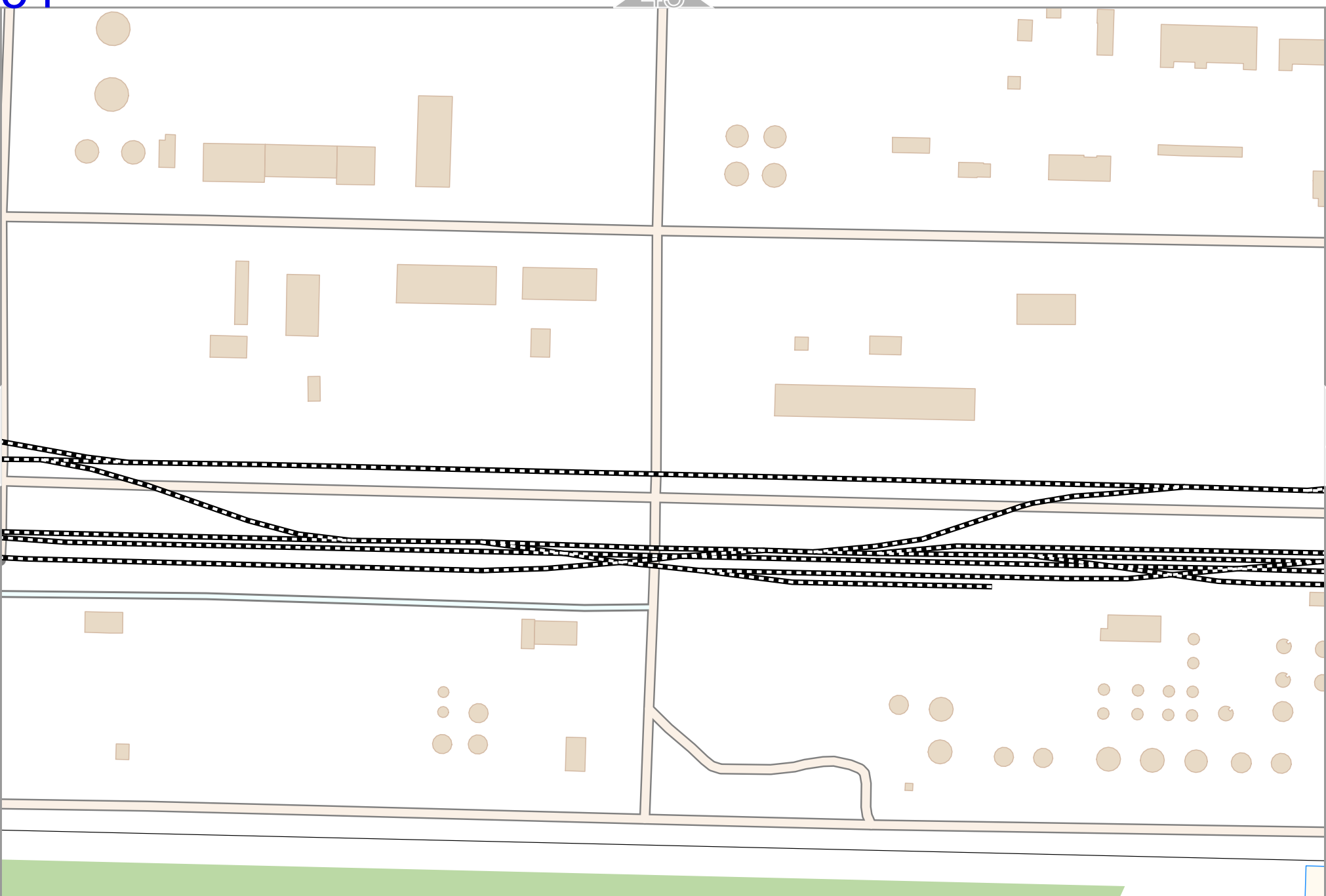
Map data © OpenStreetMap contributors

lon 19.67804 lat 52.58238

pdfmap_20230913_171452_Plock_19.6337_52.5763_307.pdf

lon 19.66819 lat 52.57834 [nom. scale = 1 / 2500]

0 100 m 200 m




Map data © OpenStreetMap contributors

lon 19.68788 lat 52.58238

pdfmap_20230913_171452_Plock_19.68337_52.5763_307.pdf

lon 19.67804 lat 52.57834 [nom. scale = 1 / 2500]

0 100 m 200 m



56

45

P³ock

Map data © OpenStreetMap contributors

lon 19.58942 lat 52.57834

lon 19.57957 lat 52.57429 [nom. scale = 1 / 2500]

pdfmap_20230913_171452_Plock_19.6337_52.5763_307.pdf

57

Niezapominajki

67



Map data © OpenStreetMap contributors

lon 19.59927 lat 52.57834

lon 19.58942 lat 52.57429 [nom. scale = 1 / 2500]

pdfmap_20230913_171452_Plock_19.6337_52.5763_307.pdf

0 100 m 200 m



58

47

P³ock

Map data © OpenStreetMap contributors

lon 19.60911 lat 52.57834

57

59

lon 19.59927 lat 52.57429 [nom. scale = 1 / 2500]

pdfmap_20230913_171452_Plock_19.6337_52.5763_307.pdf

0 100 m 200 m

69



Map data © OpenStreetMap contributors

lon 19.61896 lat 52.57834

pdfmap_20230913_171452_Plock_19.6337_52.5763_307.pdf

lon 19.60911 lat 52.57429 [nom. scale = 1 / 2500]

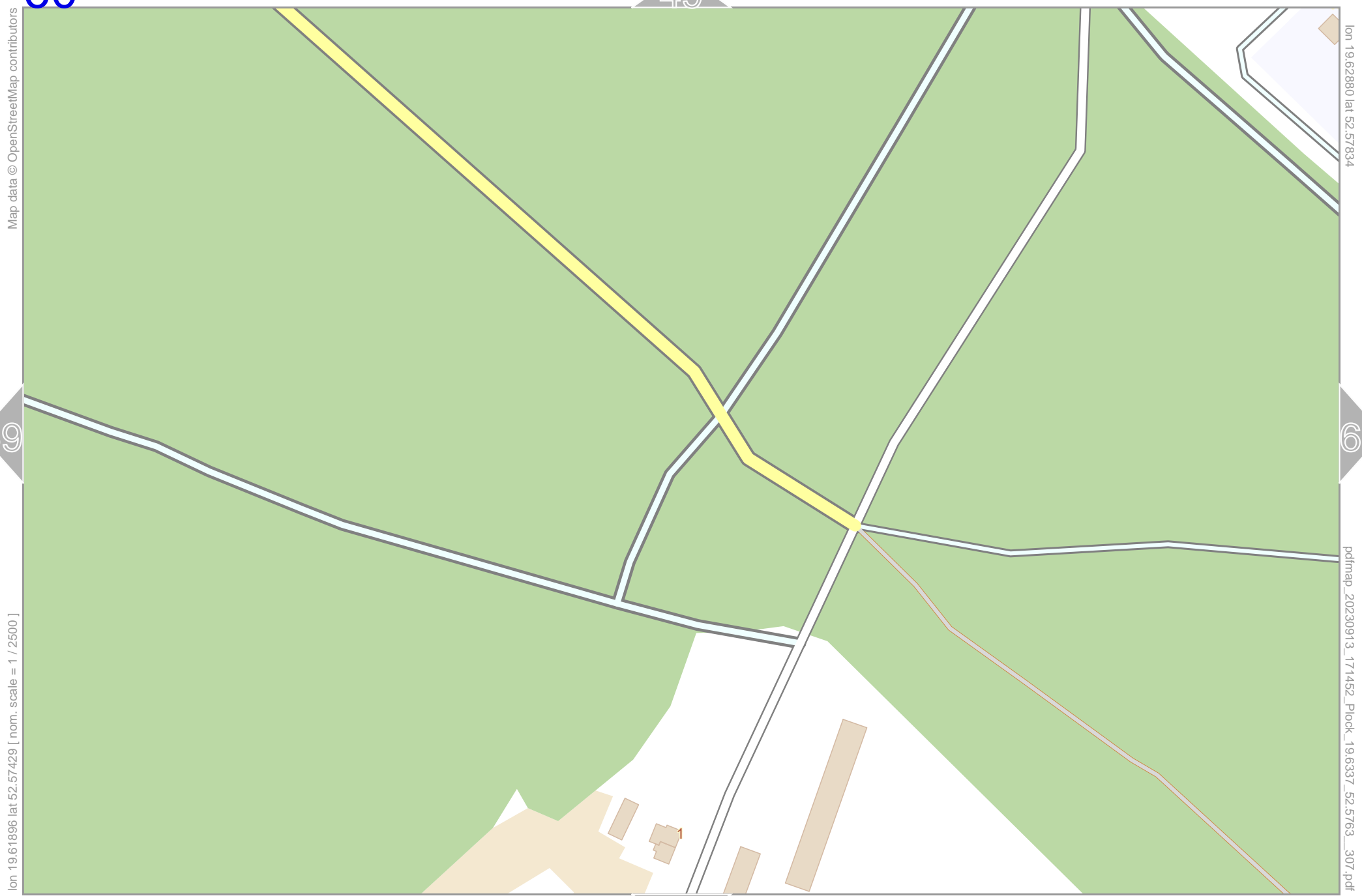
0 100 m 200 m

This detailed map shows a residential area with several buildings. A street named 'Lawendowa' is highlighted in yellow. The buildings are labeled with numbers: 45, 41, 43, 39, 35, and 31. There is also a green rectangular area, possibly a park or garden, within the residential block.

P³ock

49

60



Map data © OpenStreetMap contributors

lon 19.62880 lat 52.57834

pdfmap_20230913_171452_Plock_19.6337_52.5763_307.pdf

lon 19.61896 lat 52.57429 [nom. scale = 1 / 2500]

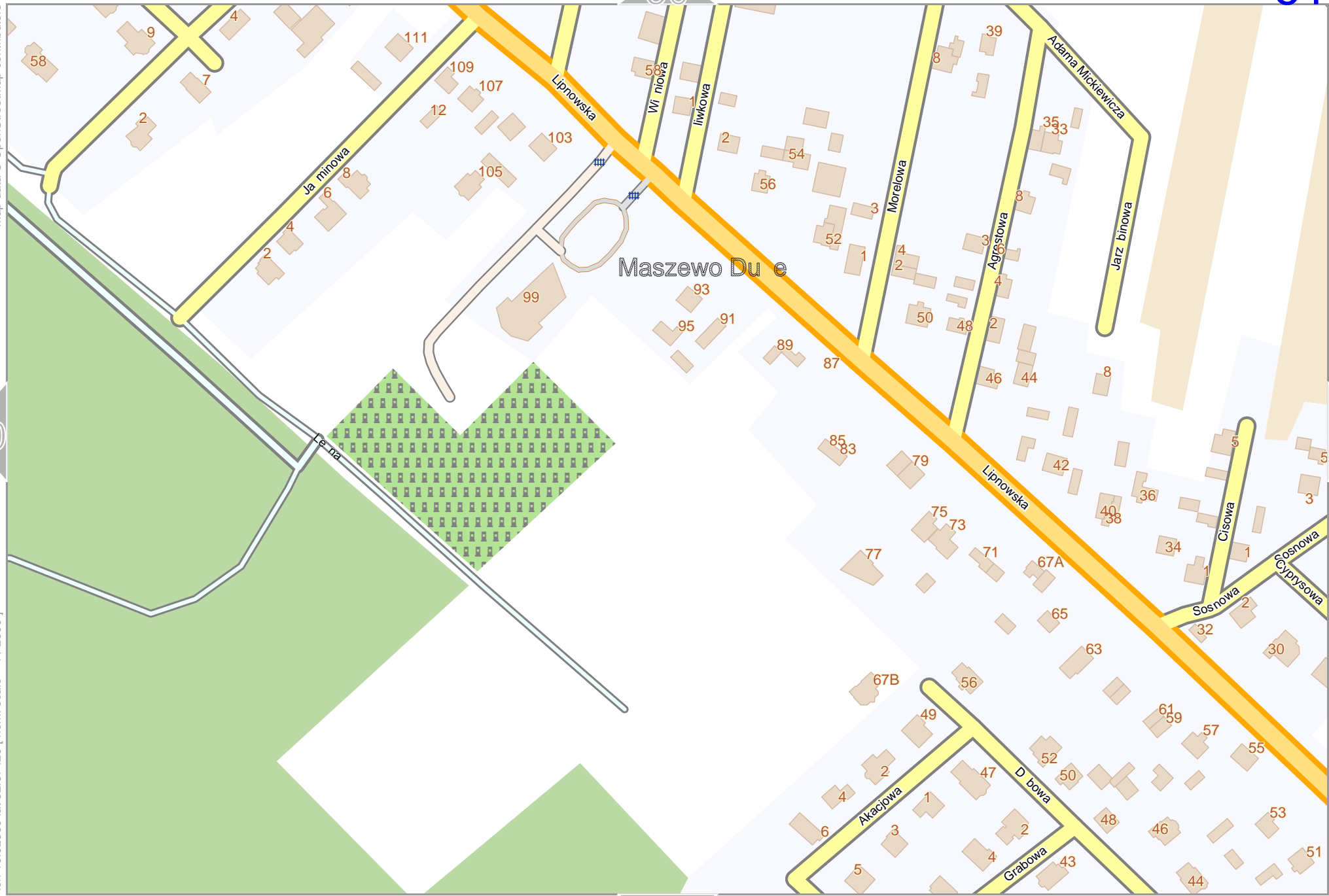
0 100 m 200 m

Płock

Map data © OpenStreetMap contributors

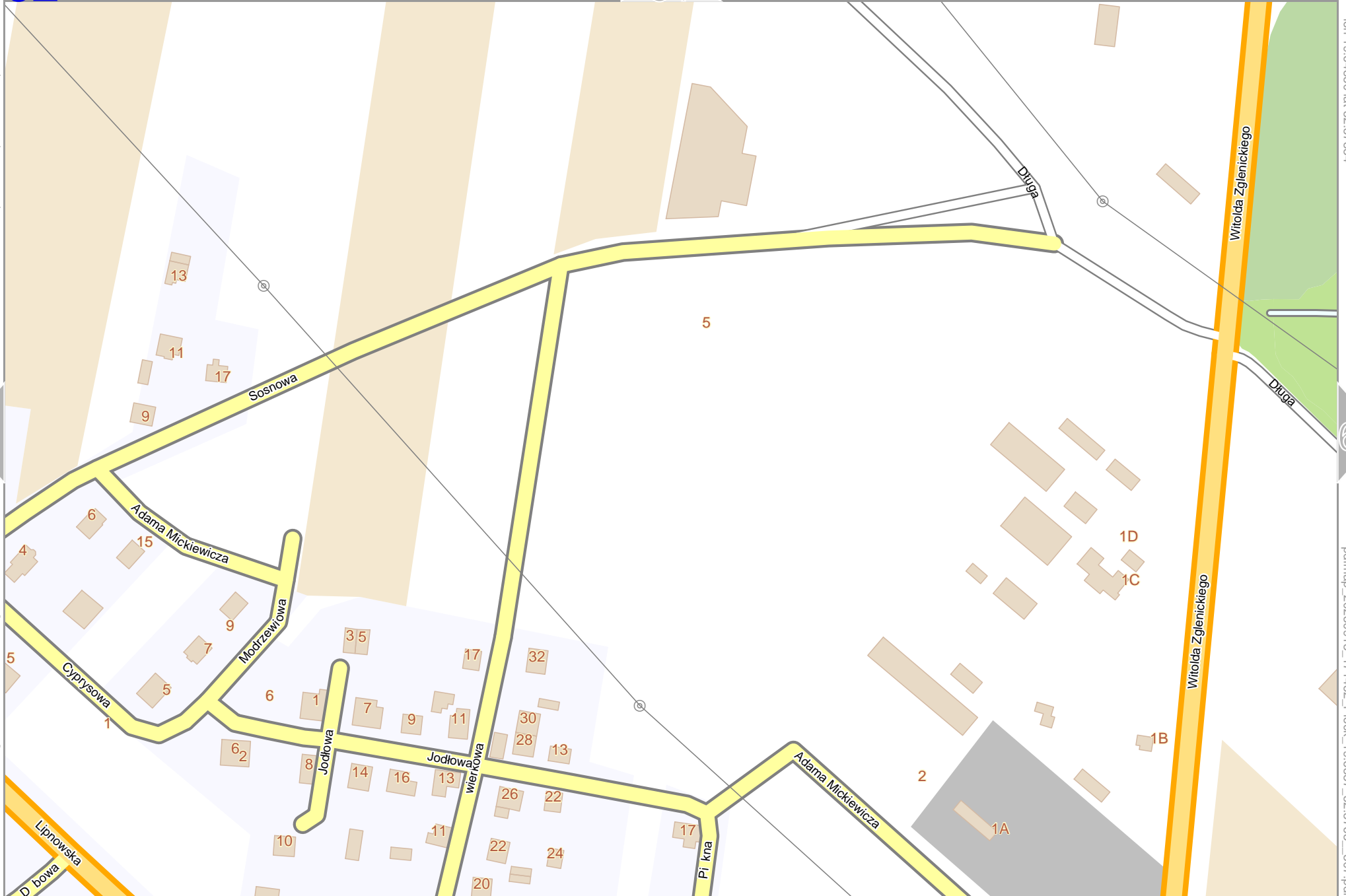
lon 19.62880 lat 52.57429 [nom. scale = 1 / 2500]

0 100 m 200 m



lon 19.63965 lat 52.57834

pdfmap_20230913_171452_Plock_19.63937_52.5783_307.pdf



Map data © OpenStreetMap contributors

lon 19.65834 lat 52.57834

Ignacego Łukasiewicza

39

35

pdfmap_20230913_171452_Plock_19.6337_52.5763_307.pdf

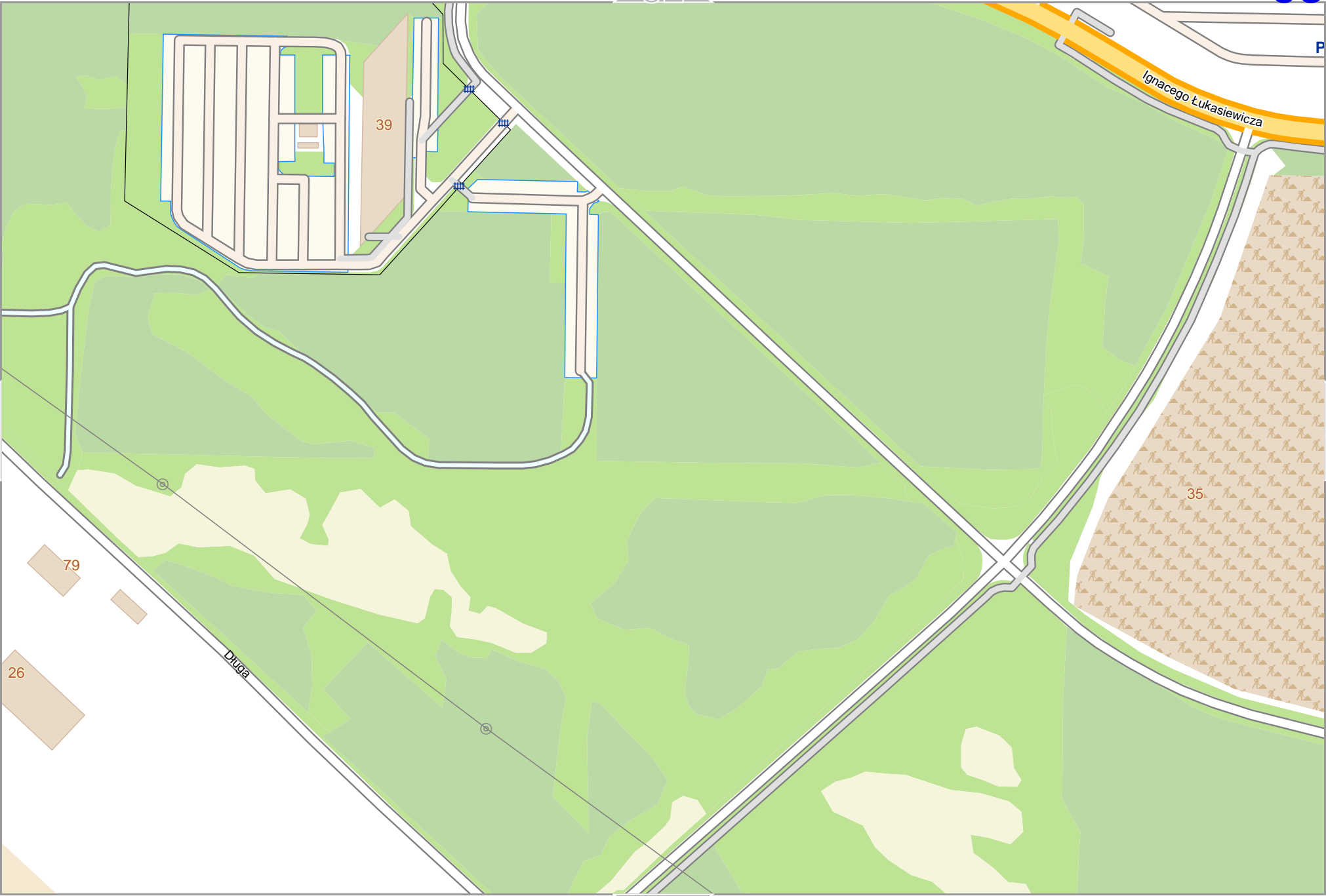
lon 19.64850 lat 52.57429 [nom. scale = 1 / 2500]

79

26

Długa

0 100 m 200 m



Map data © OpenStreetMap contributors

lon 19.66819 lat 52.57834

Ignacego Łukasiewicza

lon 19.65834 lat 52.57429 [nom. scale = 1 / 2500]

pdfmap_20230913_171452_Plock_19.6337_52.5763_307.pdf

29a

0 100 m 200 m



P³ock

54

65

Map data © OpenStreetMap contributors

lon 19.67804 lat 52.57834

Ignacego Łukasiewicza

Ignacego Łukasiewicza

Ignacego Łukasiewicza

Ignacego Łukasiewicza

Petrochemia

Ignacego Łukasiewicza

Ignacego Łukasiewicza

Ignacego Łukasiewicza

66

pdfmap_20230913_171452_Plock_19.6337_52.5763_307.pdf

64

lon 19.66819 lat 52.57429 [nom. scale = 1 / 2500]

0 100 m 200 m

76

66

55

Map data © OpenStreetMap contributors

lon 19.68788 lat 52.57834

7

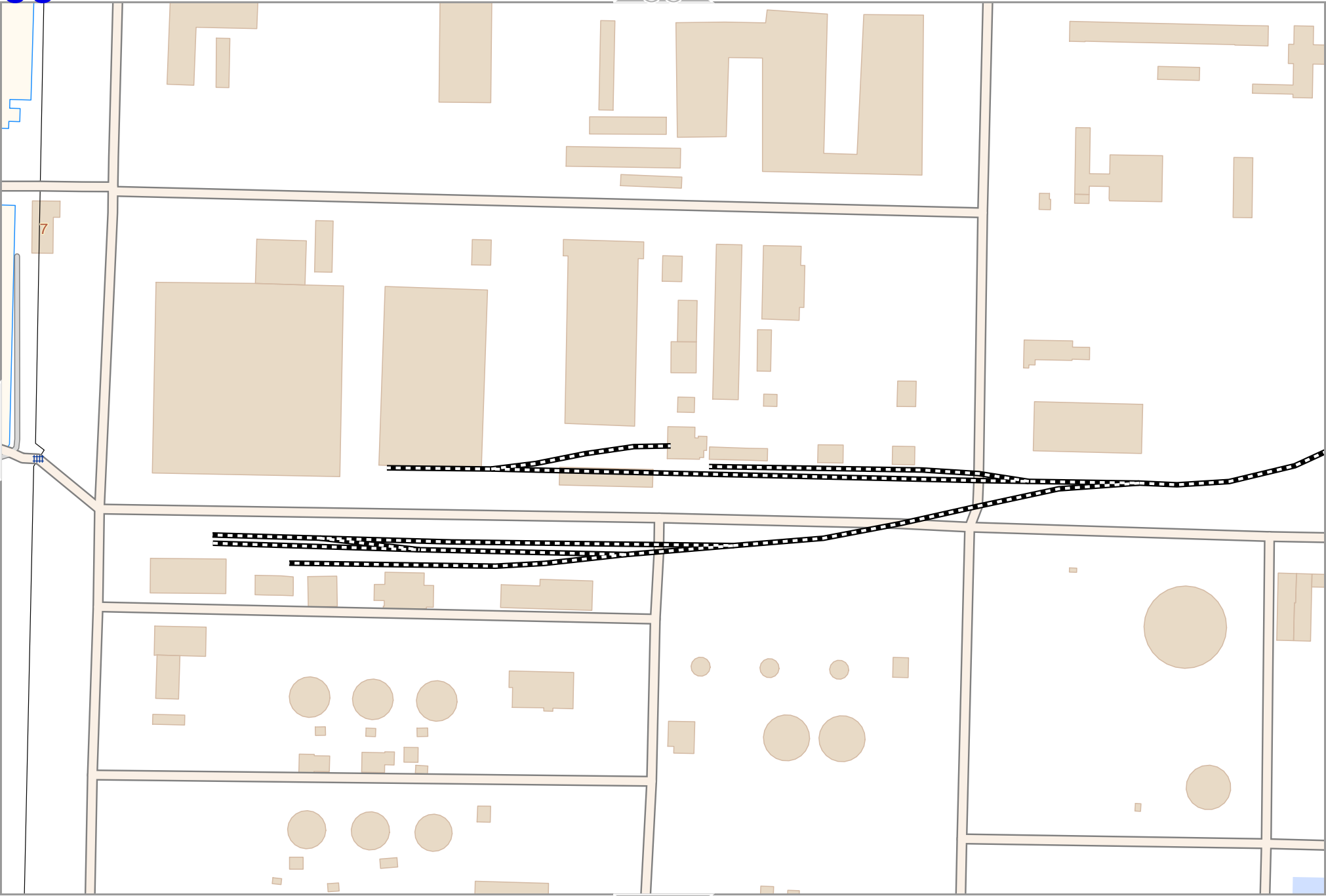
65

lon 19.67804 lat 52.57429 [nom. scale = 1 / 2500]

pdfmap_20230913_171452_Plock_19.68337_52.5763_307.pdf

0 100 m 200 m

77

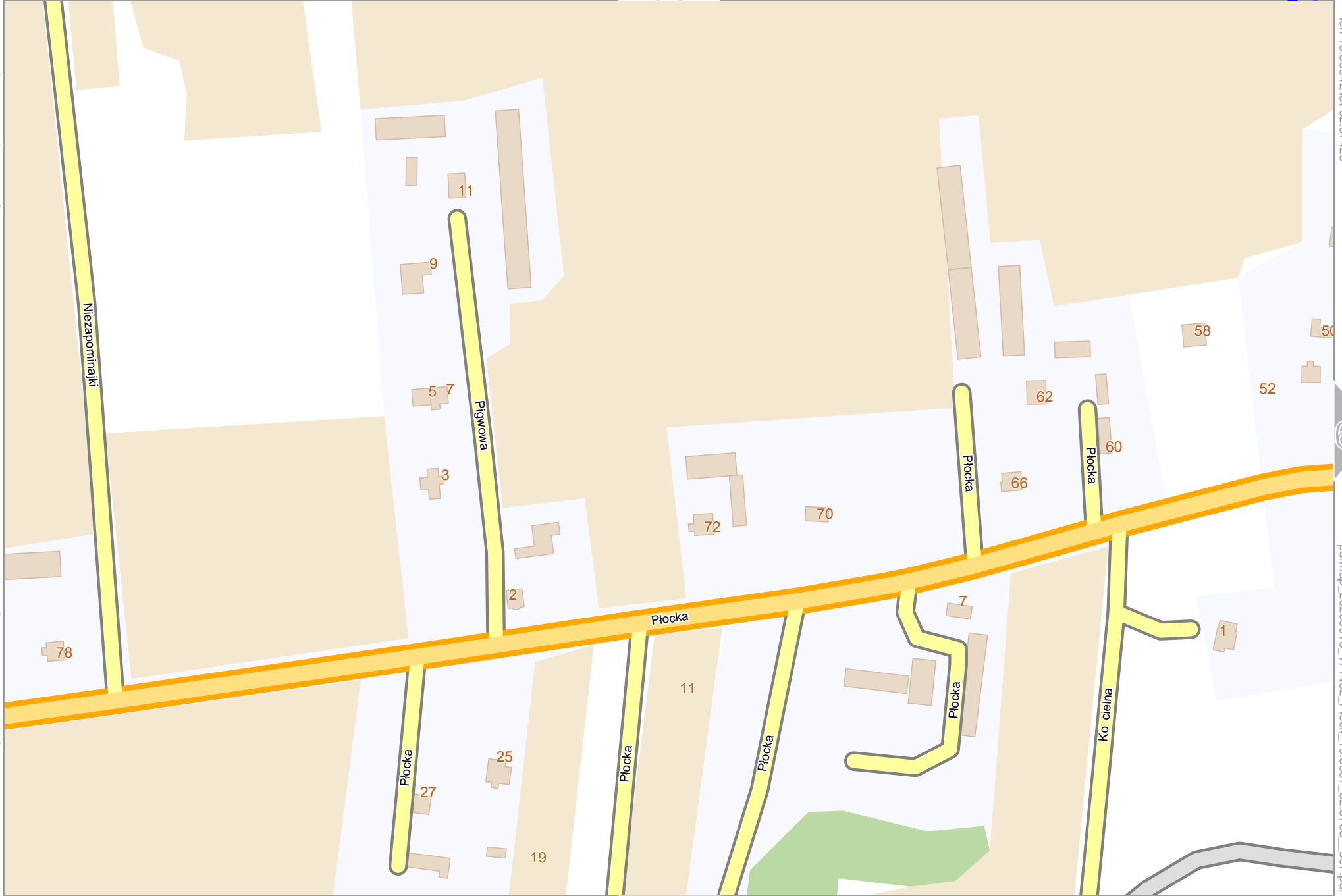


Map data © OpenStreetMap contributors

lon 19.57957 lat 52.57025 [nom. scale = 1 / 2500]

lon 19.58942 lat 52.57429

pdfmap_20230913_171452_Plock_19.6337_52.5763_307.pdf



0 100 m 200 m

Map data © OpenStreetMap contributors

lon 19.59927 lat 52.57429

67

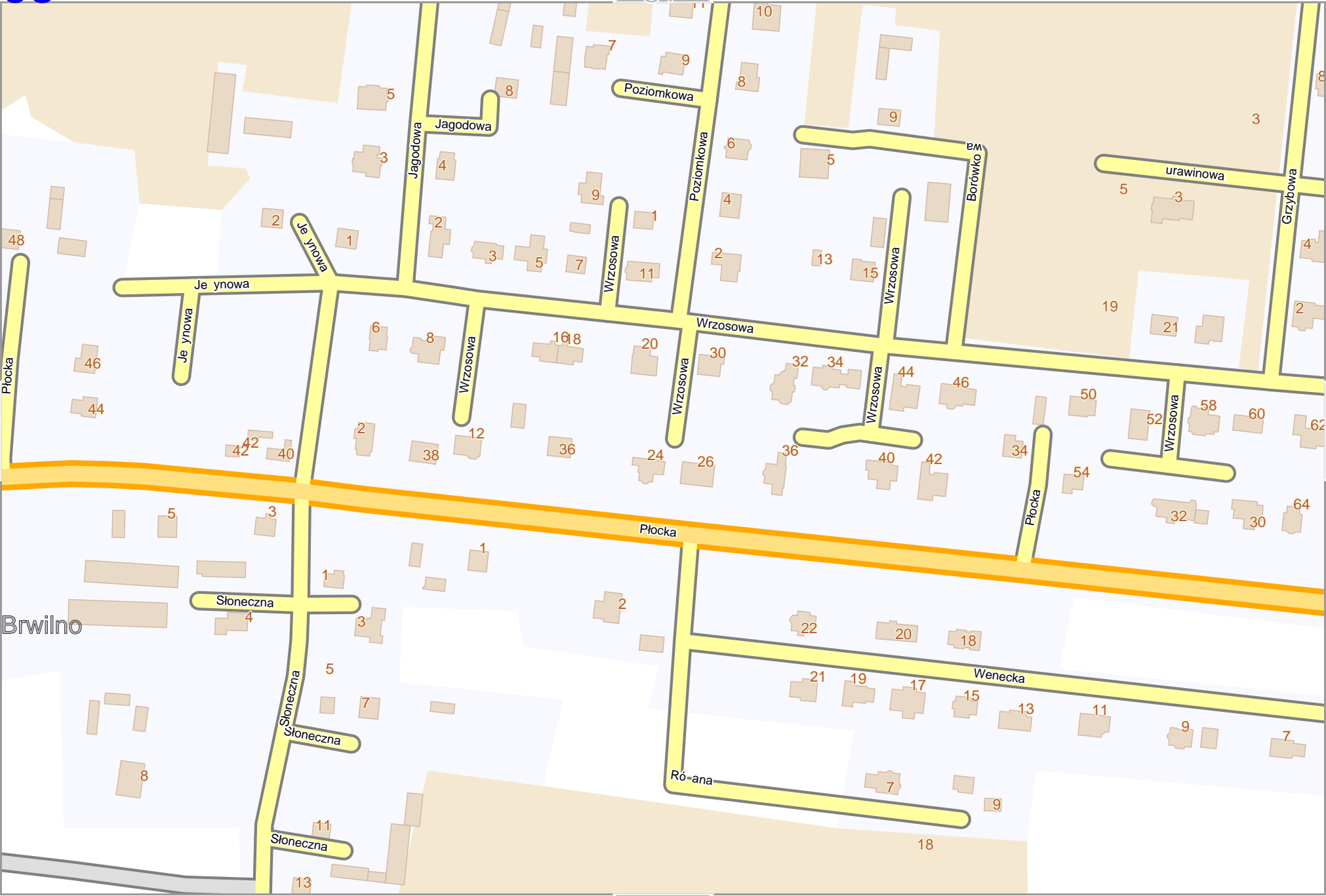
69

lon 19.58942 lat 52.57025 [nom. scale = 1 / 2500]

pdfmap_20230913_171452_Plock_19.6337_52.5763_307.pdf

0 100 m 200 m

79



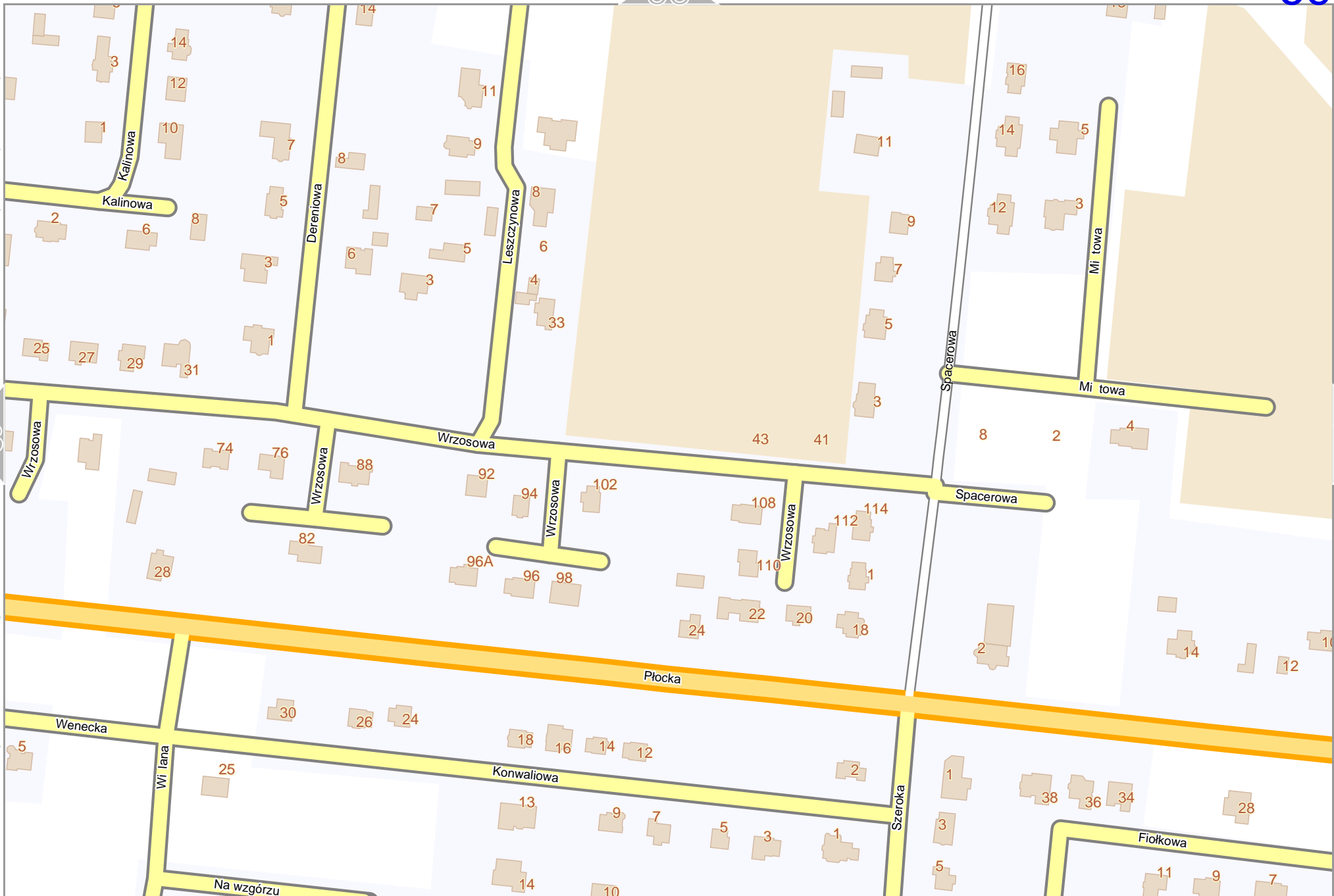
Płock

Map data © OpenStreetMap contributors

lon 19.60911 lat 52.57429

pdfmap_20230913_171452_Plock_19.6337_52.5763_307.pdf

lon 19.59927 lat 52.57025 [nom. scale = 1 / 2500]



70

59

Płock

Map data © OpenStreetMap contributors

lon 19.61996 lat 52.57429

69

71

lon 19.60911 lat 52.57025 [nom. scale = 1 / 2500]

pdfmap_20230913_171452_Plock_19.6337_52.5763_307.pdf



81

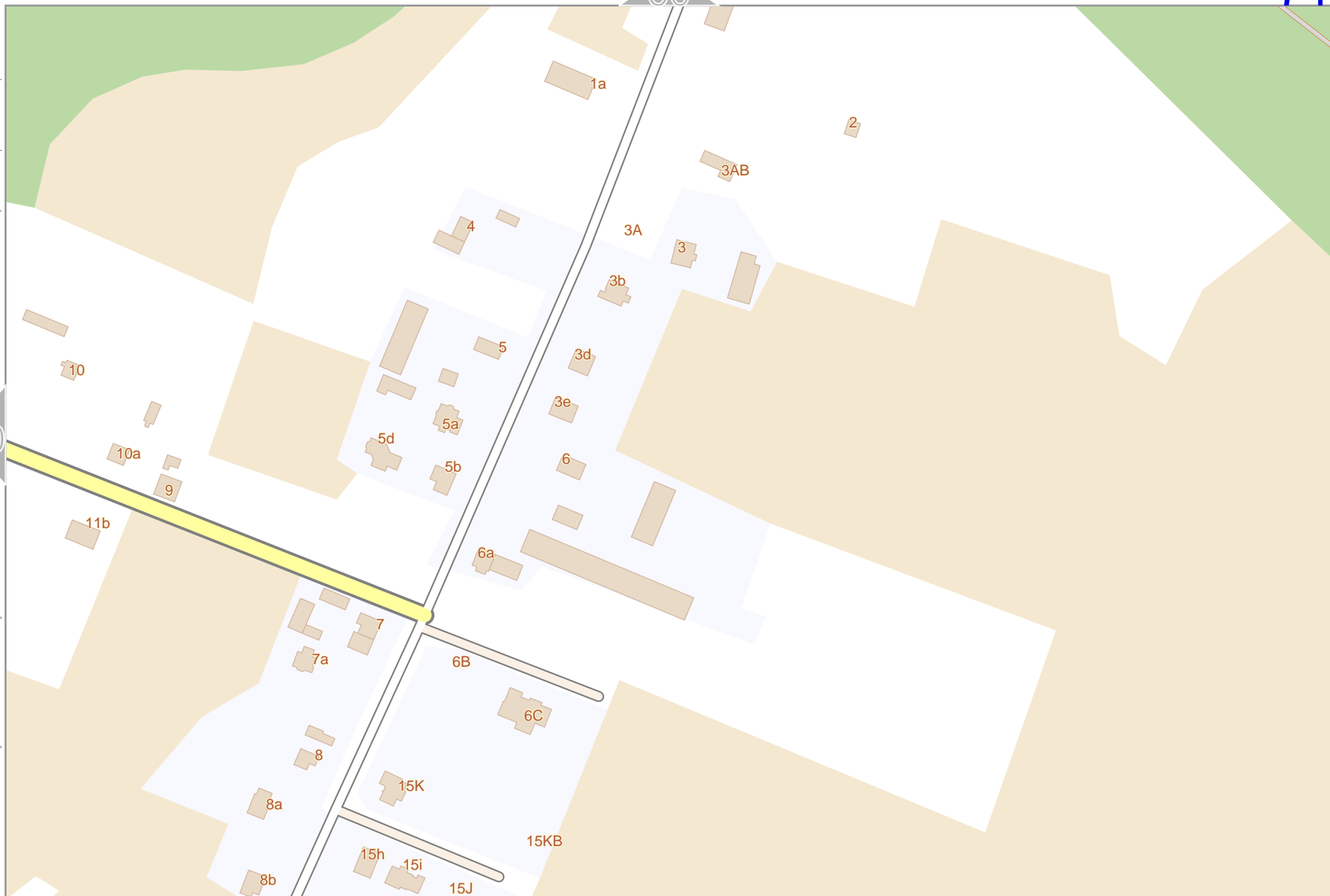


60

82

72

70



72

61

Płock

Map data © OpenStreetMap contributors

lon 19.63865 lat 52.57429

71

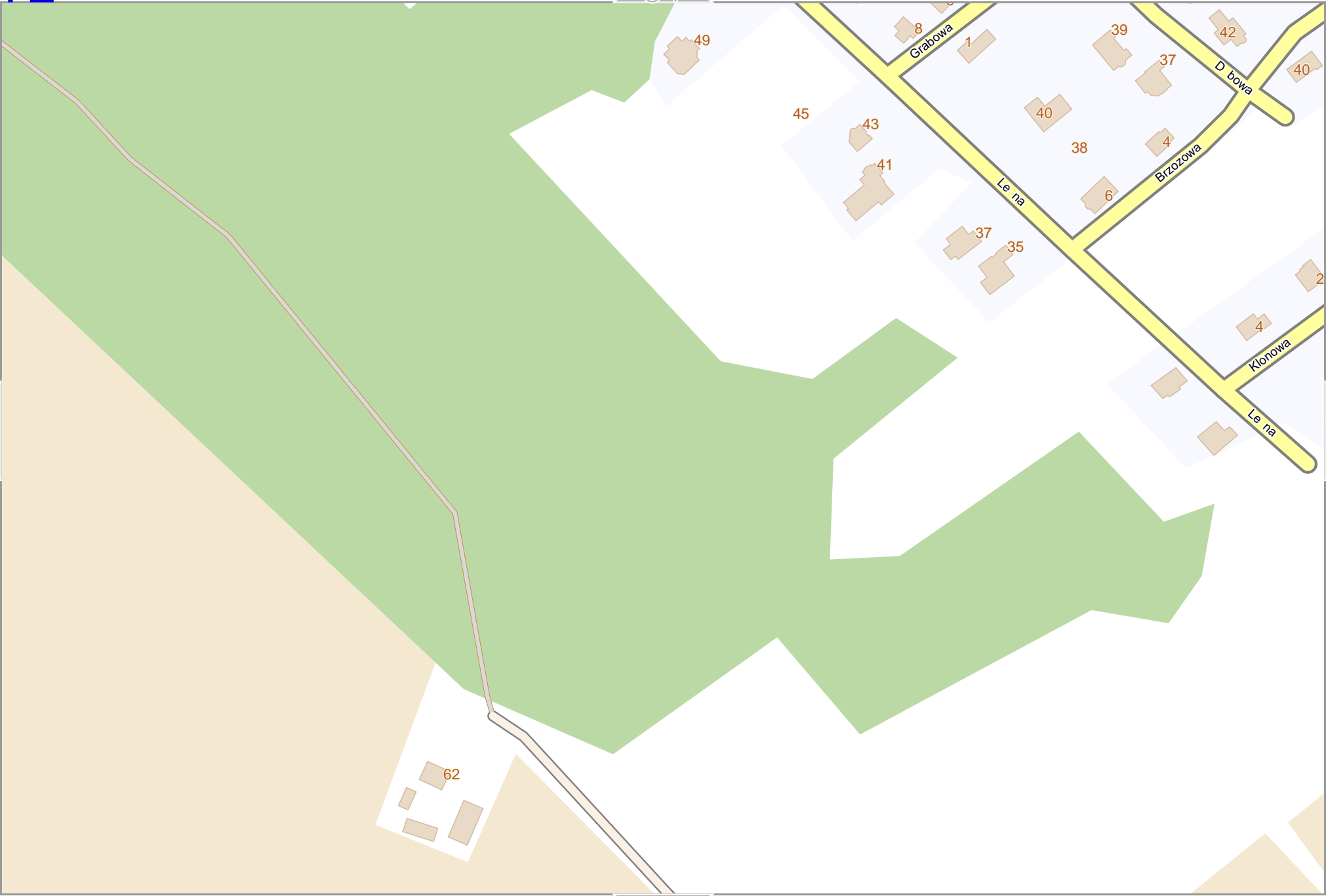
73

lon 19.62880 lat 52.57025 [nom. scale = 1 / 2500]

pdfmap_20230913_171452_Plock_19.6337_52.5763_307.pdf

0 100 m 200 m

83



P³ock

Map data © OpenStreetMap contributors

lon 19.63865 lat 52.57025 [nom. scale = 1 / 2500]



0 100 m 200 m

Map data © OpenStreetMap contributors

lon 19.65834 lat 52.57429

lon 19.64850 lat 52.57025 [nom. scale = 1 / 2500]

pdfmap_20230913_171452_Plock_19.6337_52.5763_307.pdf

Długa

Długa

Długa

Maszewska

71A 71

29

27

30

30A

25a

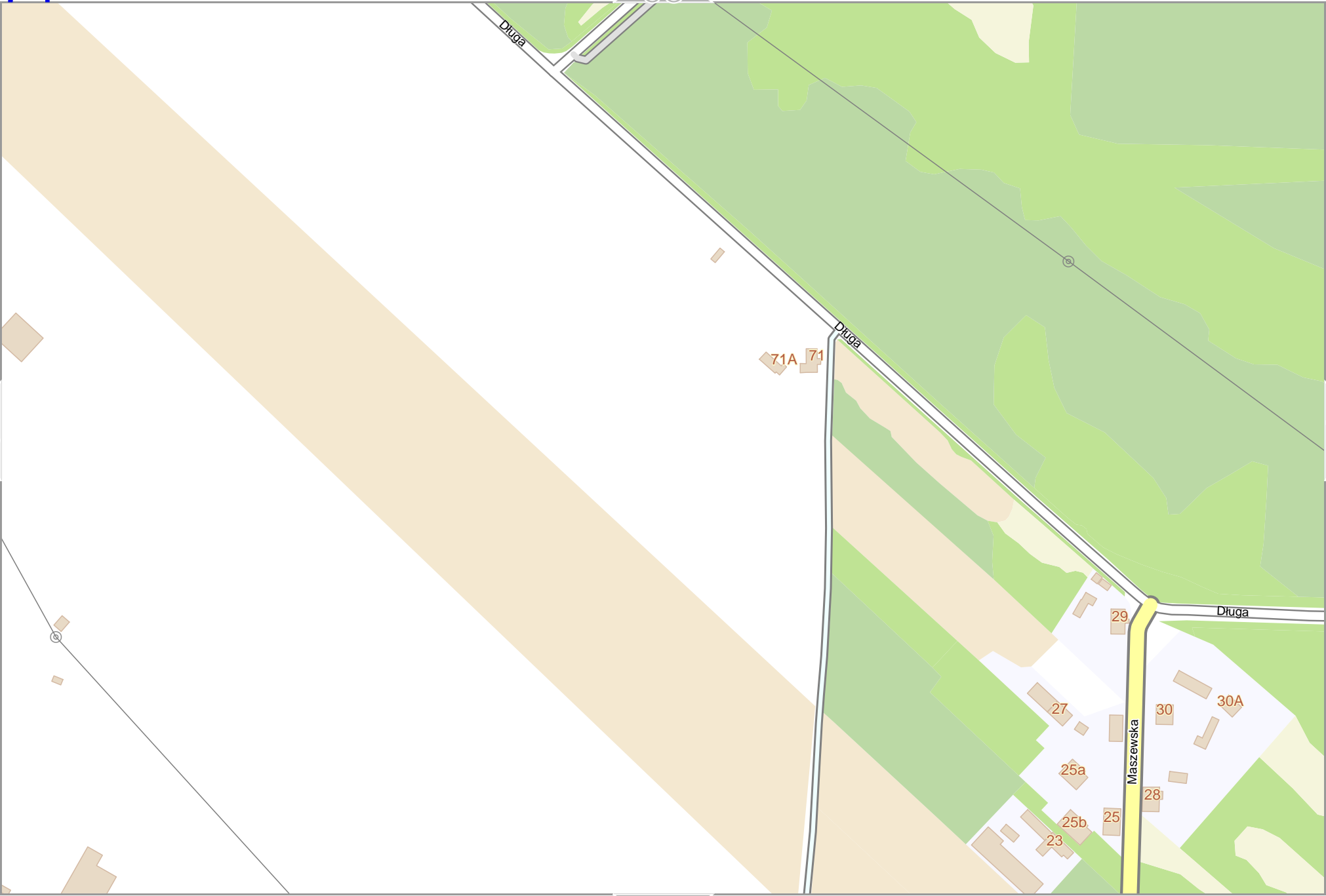
28

25

25b

23

0 100 m 200 m



Map data © OpenStreetMap contributors

lon 19.66819 lat 52.57429

74

76

lon 19.65834 lat 52.57025 [nom. scale = 1 / 2500]

pdfmap_20230913_171452_Plock_19.6337_52.5763_307.pdf



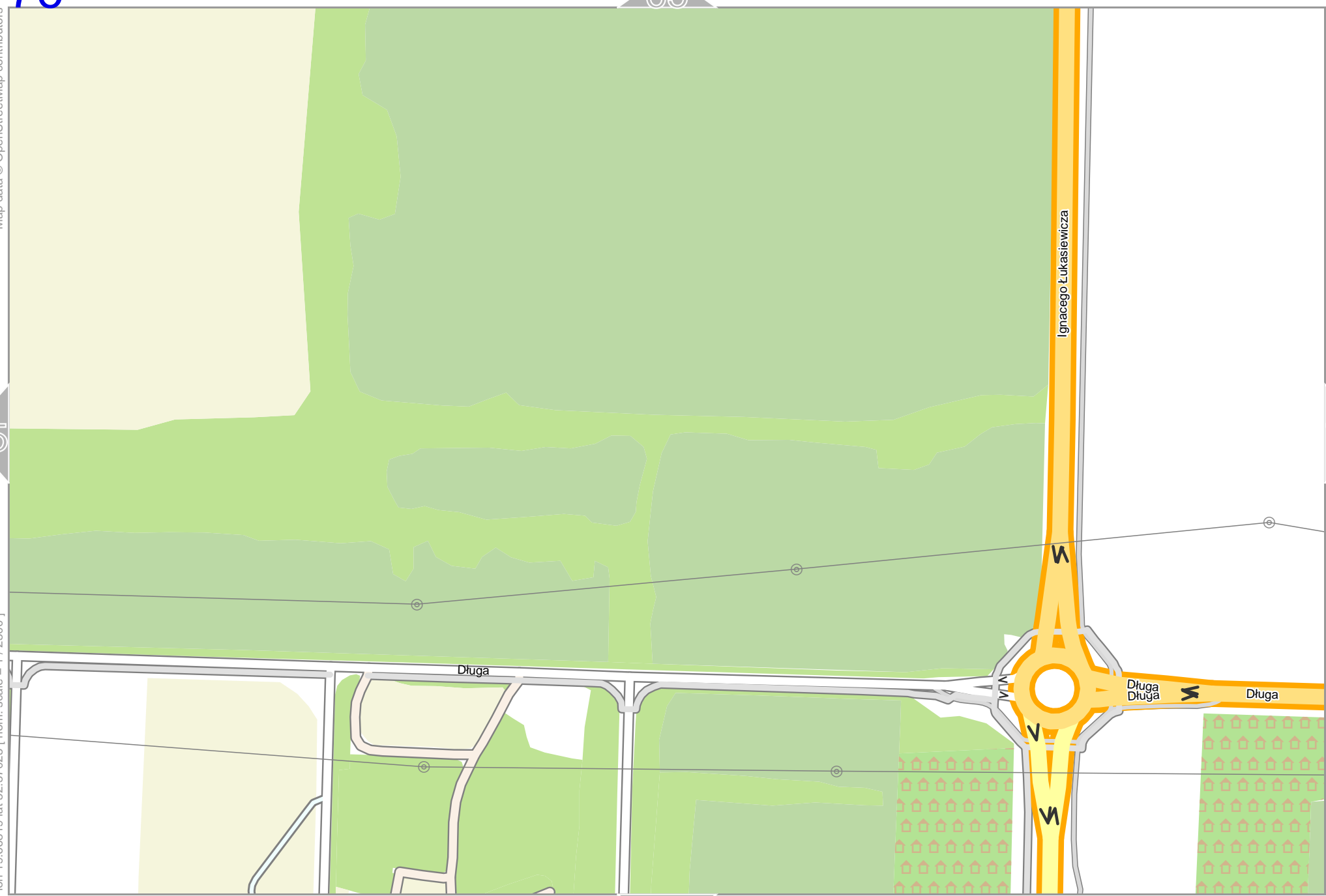
0 100 m 200 m

Map data © OpenStreetMap contributors

lon 19.67804 lat 52.57429

lon 19.66819 lat 52.57025 [nom. scale = 1 / 2500]

pdfmap_20230913_171452_Plock_19.6337_52.5763_307.pdf



0 100 m 200 m

P³ock

Map data © OpenStreetMap contributors

lon 19.68788 lat 52.57429

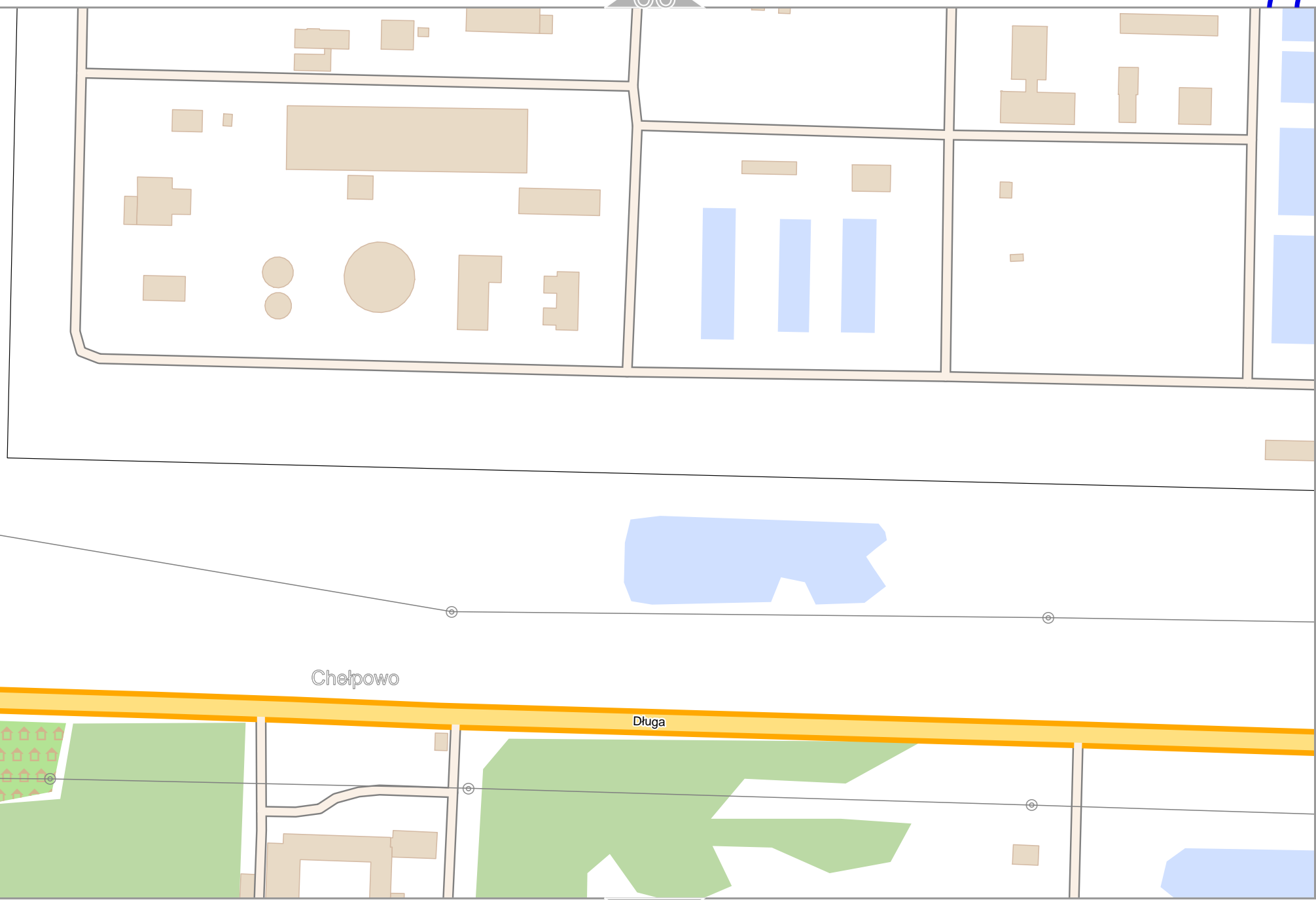
pdfmap_20230913_171452_Plock_19.68337_52.5763_307.pdf

lon 19.67804 lat 52.57025 [nom. scale = 1 / 2500]

Chelpowo

Długa

0 100 m 200 m



Map data © OpenStreetMap contributors

lon: 19.57957 lat: 52.56621 [nom. scale = 1 / 2500]

lon: 19.58942 lat: 52.57025

pdfmap_20230913_171452_Plock_19.6337_52.5763_307.pdf



Zalew Włocławski

Płocka

Ko ślepa



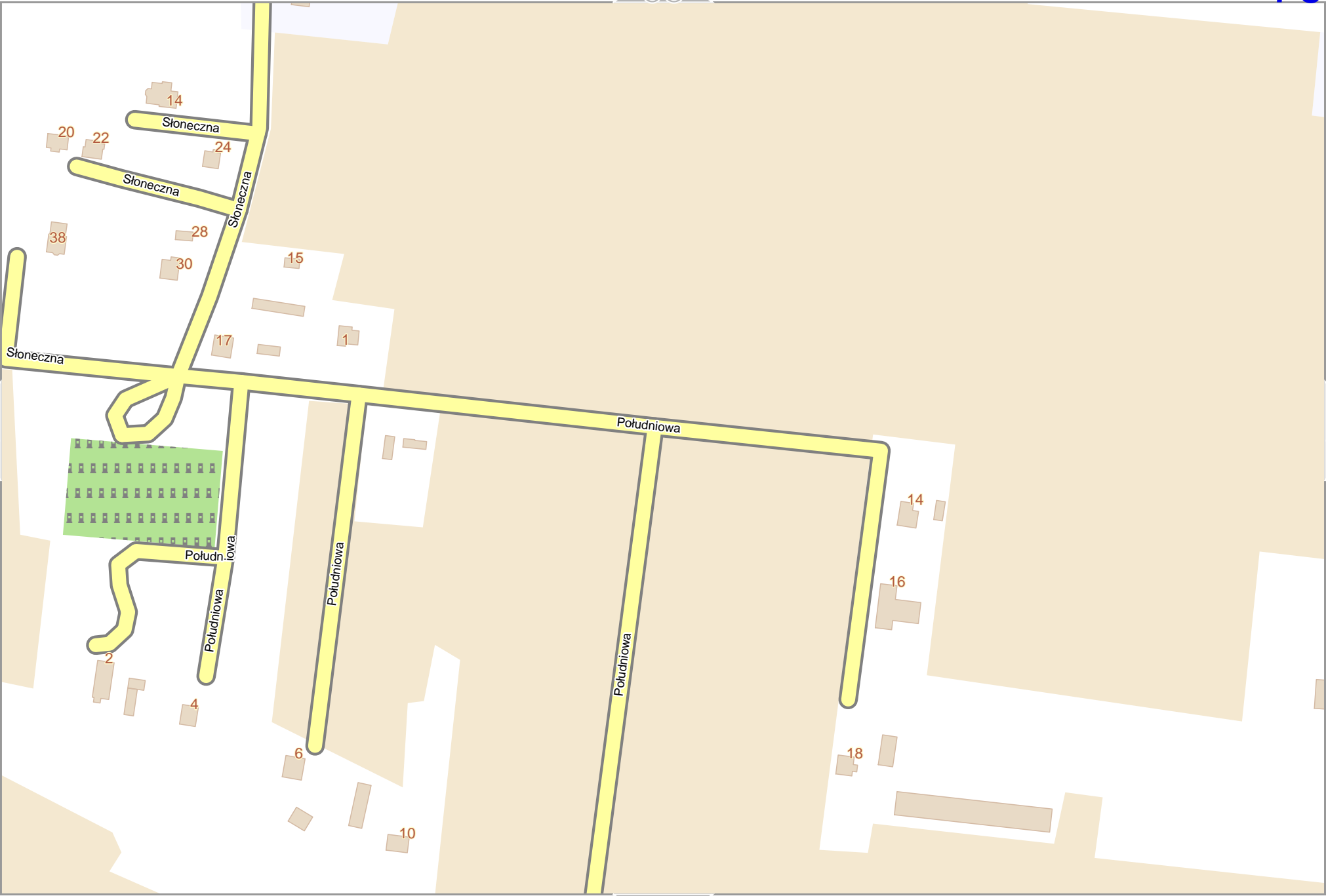
Map data © OpenStreetMap contributors

lon 19.59927 lat 52.57025

pdfmap_20230913_171452_Plock_19.6337_52.5763_307.pdf

lon 19.58942 lat 52.56621 [nom. scale = 1 / 2500]

0 100 m 200 m



80

69

Płock

Map data © OpenStreetMap contributors

lon 19.60911 lat 52.57025

79

81

lon 19.59927 lat 52.56621 [nom. scale = 1 / 2500]

pdfmap_20230913_171452_Plock_19.6337_52.5763_307.pdf



0 100 m 200 m

91

81

70

P³ock

Map data © OpenStreetMap contributors

lon 19.61896 lat 52.57025

80

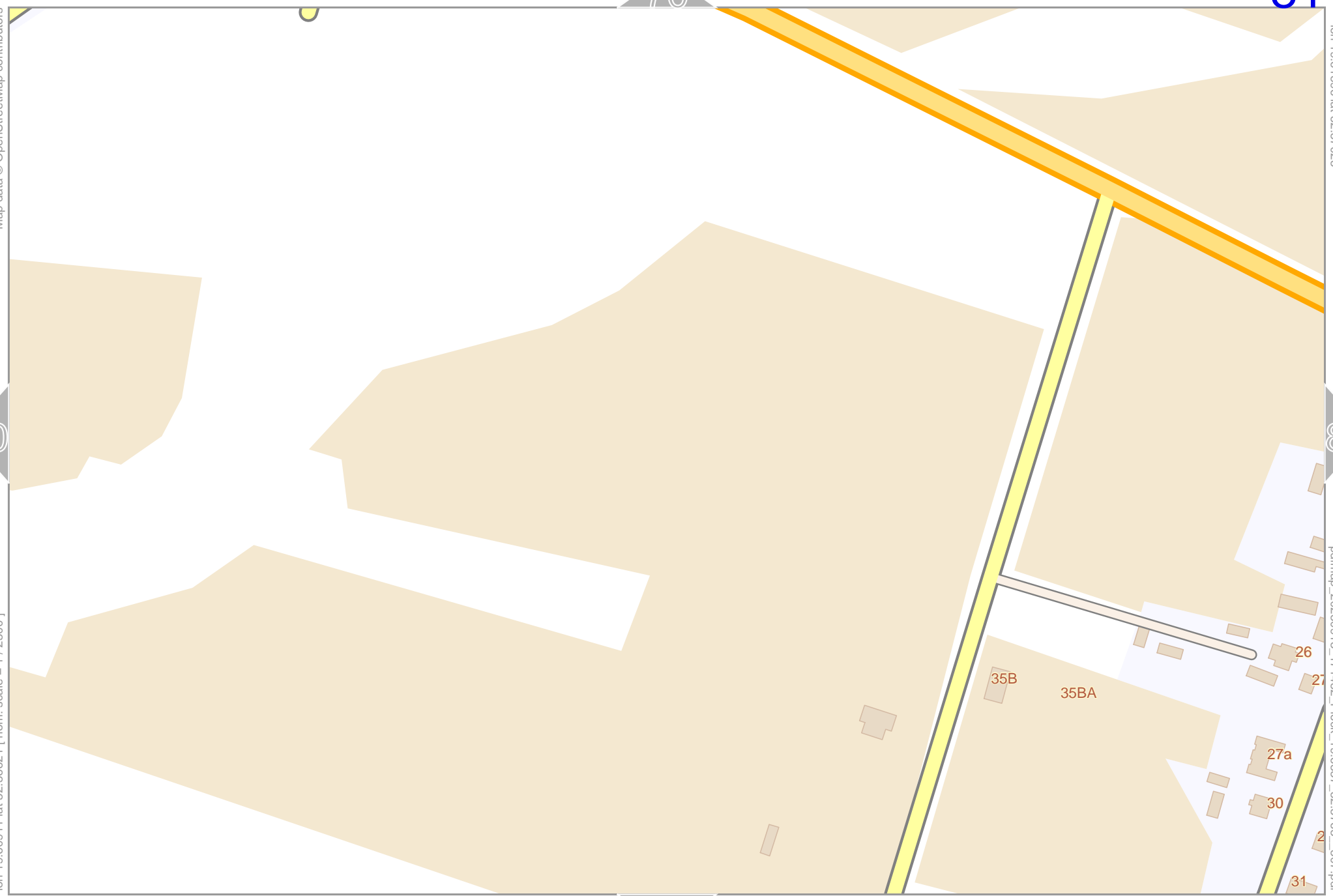
82

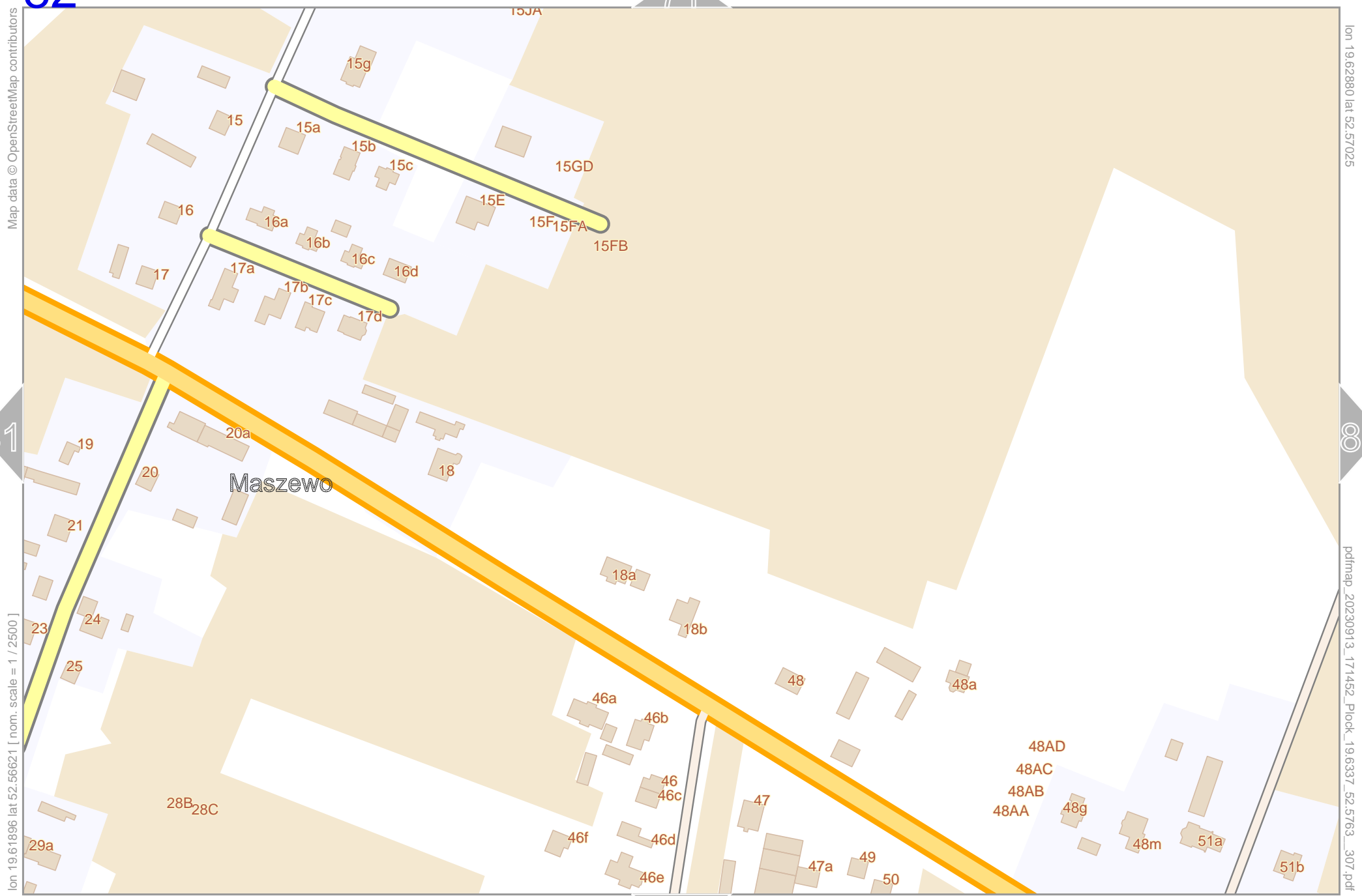
lon 19.60911 lat 52.56621 [nom. scale = 1 / 2500]

pdfmap_20230913_171452_Plock_19.6337_52.5763_307.pdf

0 100 m 200 m

92





Map data © OpenStreetMap contributors

lon 19.62880 lat 52.57025

pdfmap_20230913_171452_Plock_19.6337_52.5763_307.pdf

lon 19.61896 lat 52.56621 [nom. scale = 1 / 2500]

Maszewo

0 100 m 200 m

83

72

P³ock

lon 19.63865 lat 52.57025

84

pdfmap_20230913_171452_Plock_19.6337_52.5763_307.pdf

Map data © OpenStreetMap contributors

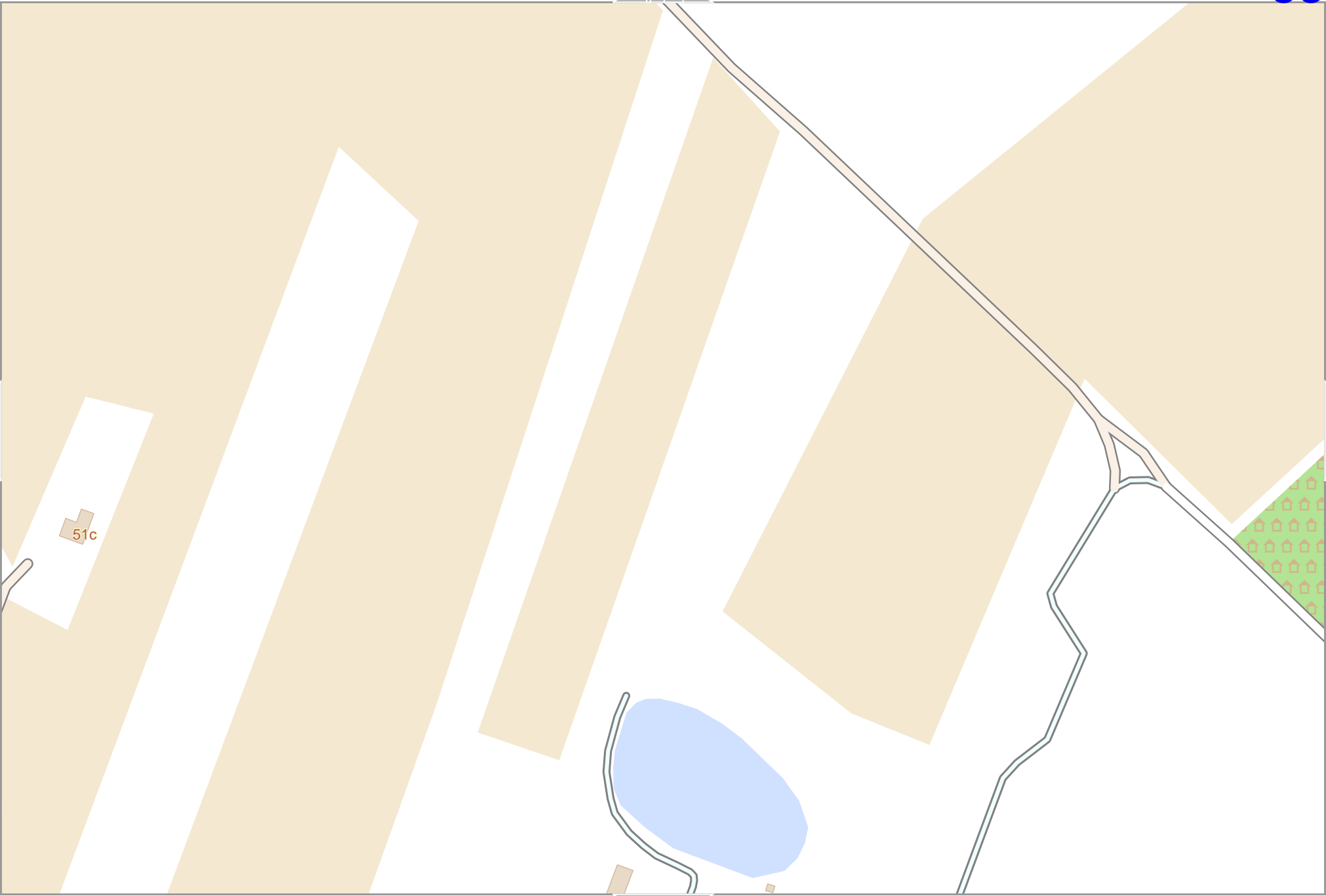
82

lon 19.62880 lat 52.56621 [nom. scale = 1 / 2500]

51c

94

0 100 m 200 m



Płock

84

73

Map data © OpenStreetMap contributors

lon 19.64850 lat 52.57025

Dobrzy ska

70

70A

109

107

85

83

lon 19.63865 lat 52.56621 [nom. scale = 1 / 2500]

pdfmap_20230913_171452_Plock_19.6337_52.5763_307.pdf

95

0 100 m 200 m

Map data © OpenStreetMap contributors

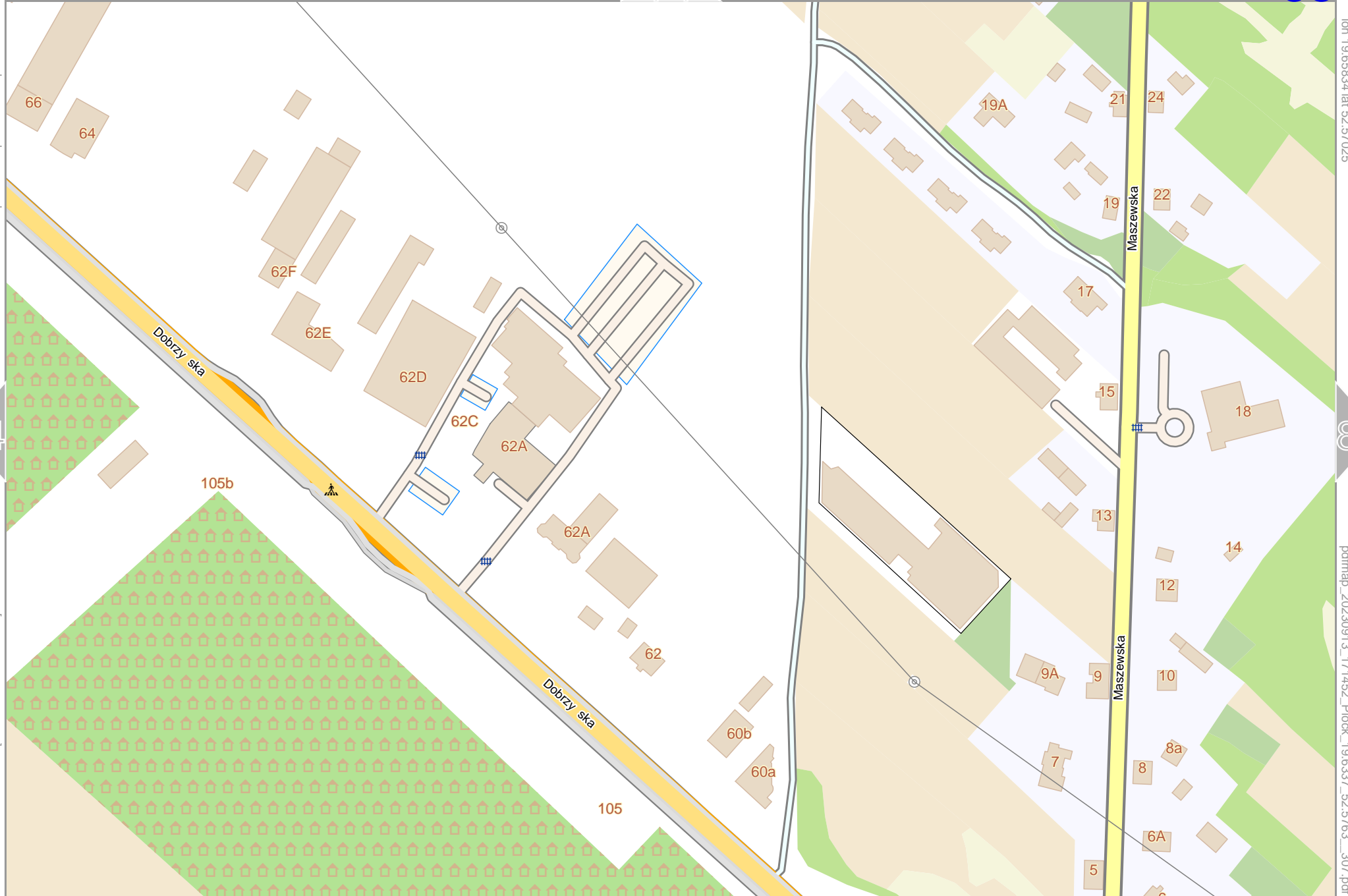
lon 19.65834 lat 52.57025

84

86

lon 19.64850 lat 52.56621 [nom. scale = 1 / 2500]

pdfmap_20230913_171452_Plock_19.6337_52.5763_307.pdf



0 100 m 200 m

96

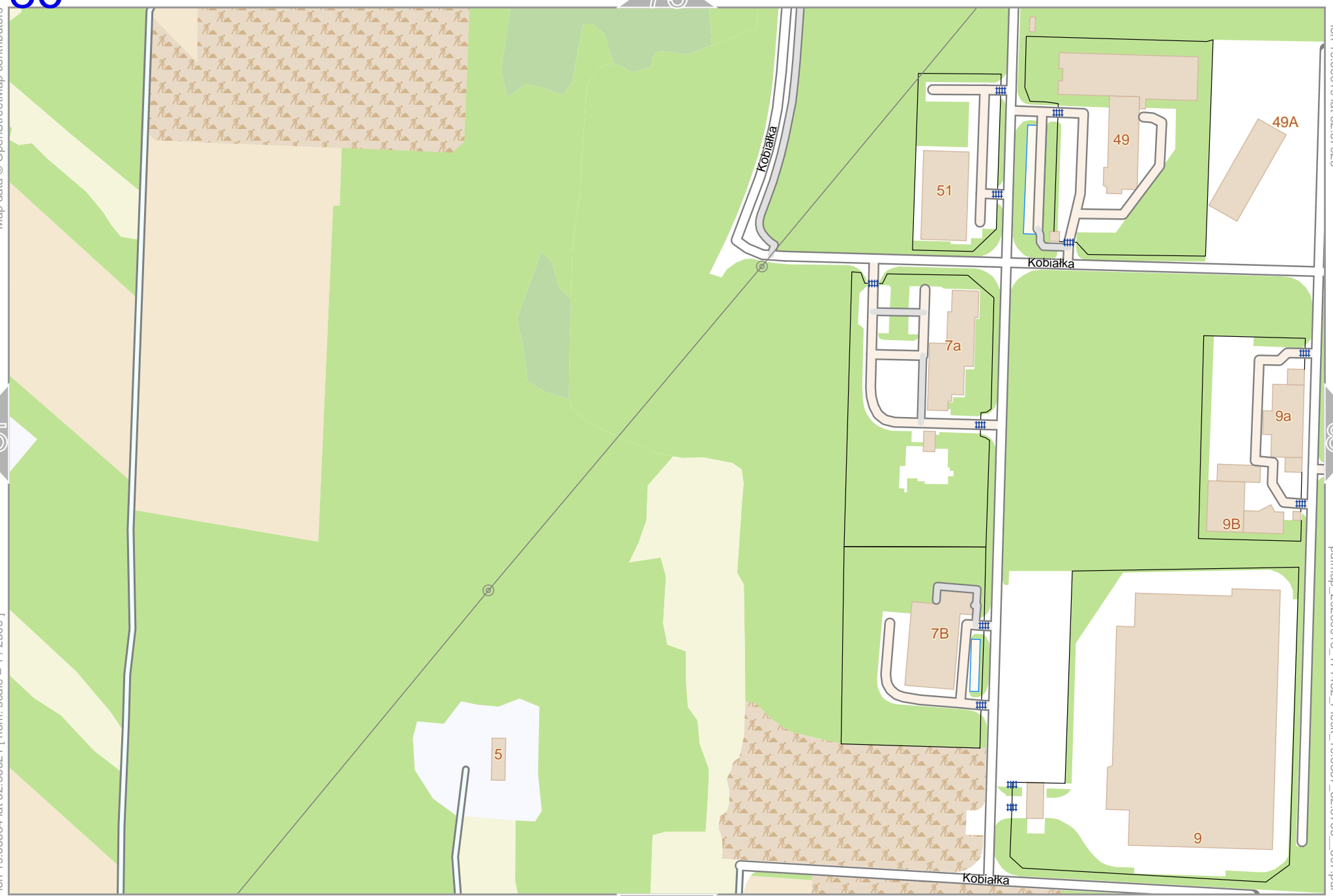
Map data © OpenStreetMap contributors

lon 19.66819 lat 52.57025

pdfmap_20230913_171452_Plock_19.6337_52.5763_307.pdf

lon 19.65834 lat 52.56621 [nom. scale = 1 / 2500]

0 100 m 200 m



Płock

Map data © OpenStreetMap contributors

lon 19.67804 lat 52.57025

pdfmap_20230913_171452_Plock_19.6337_52.5763_307.pdf

lon 19.66819 lat 52.56621 [nom. scale = 1 / 2500]

0 100 m 200 m



11a

17

Osiedle Młodych

Kobiątka

Ignacego Łukasiewicza

Map data © OpenStreetMap contributors

lon 19.68788 lat 52.57025

pdfmap_20230913_171452_Plock_19.68337_52.5763_307.pdf

lon 19.67804 lat 52.56621 [nom. scale = 1 / 2500]




87



0 100 m 200 m

99



P³ock

78

89

Map data © OpenStreetMap contributors

lon 19.58942 lat 52.56621

Zalew Włocławski

90

lon 19.57957 lat 52.56216 [nom. scale = 1 / 2500]

pdfmap_20230913_171452_Plock_19.6337_52.5763_307.pdf

Wisła

100

0 100 m 200 m

Map data © OpenStreetMap contributors

lon 19.59927 lat 52.56621

12

36

38

Zalew Włocławski

lon 19.58942 lat 52.56216 [nom. scale = 1 / 2500]

pdfmap_20230913_171452_Plock_19.6337_52.5763_307.pdf

0 100 m 200 m



Płock

80

91

Map data © OpenStreetMap contributors

Wiłana

27

lon 19.60911 lat 52.56621

90

92

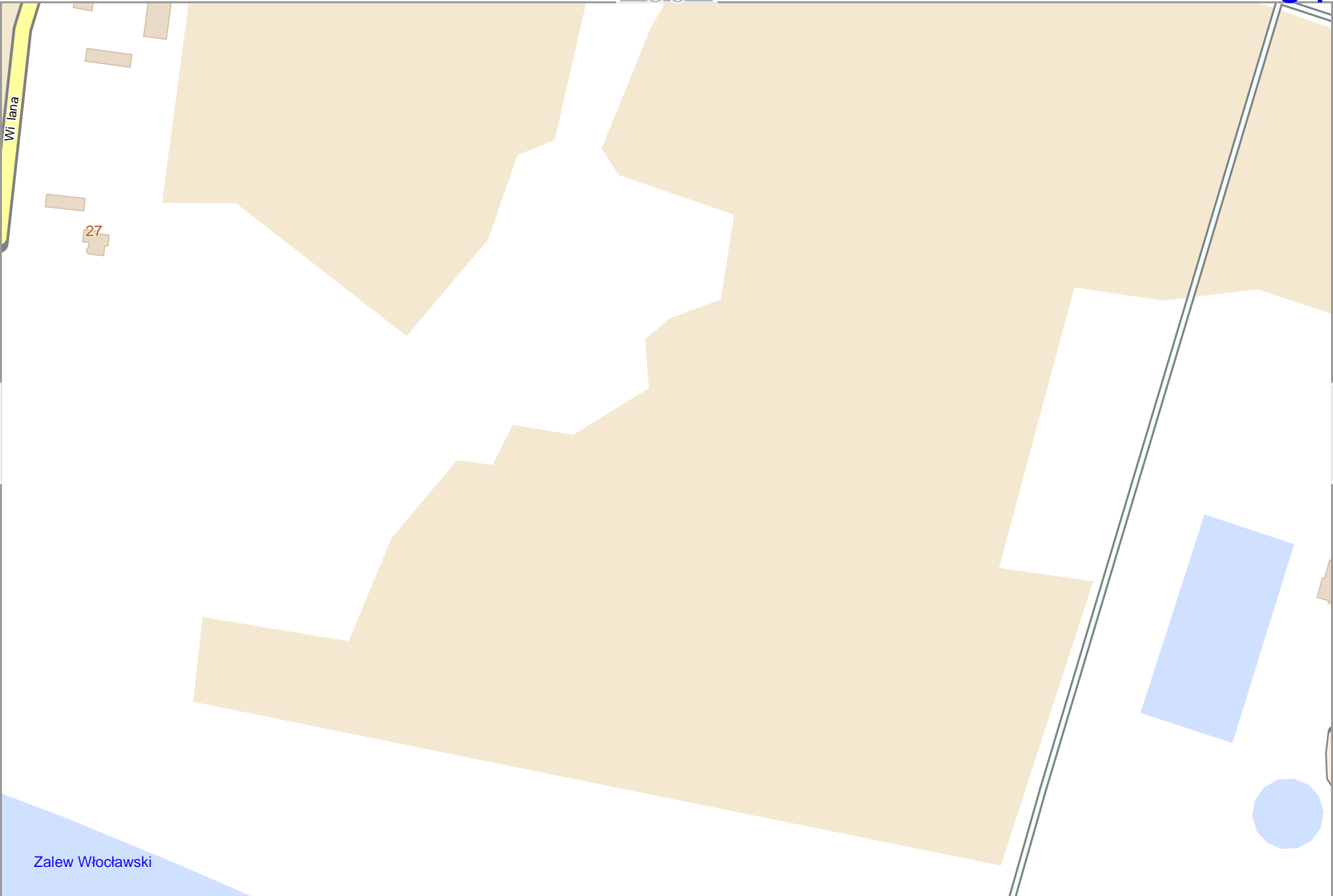
lon 19.59927 lat 52.56216 [nom. scale = 1 / 2500]

pdfmap_20230913_171452_Plock_19.6337_52.5763_307.pdf

Zalew Włocławski

0 100 m 200 m

102



92

81

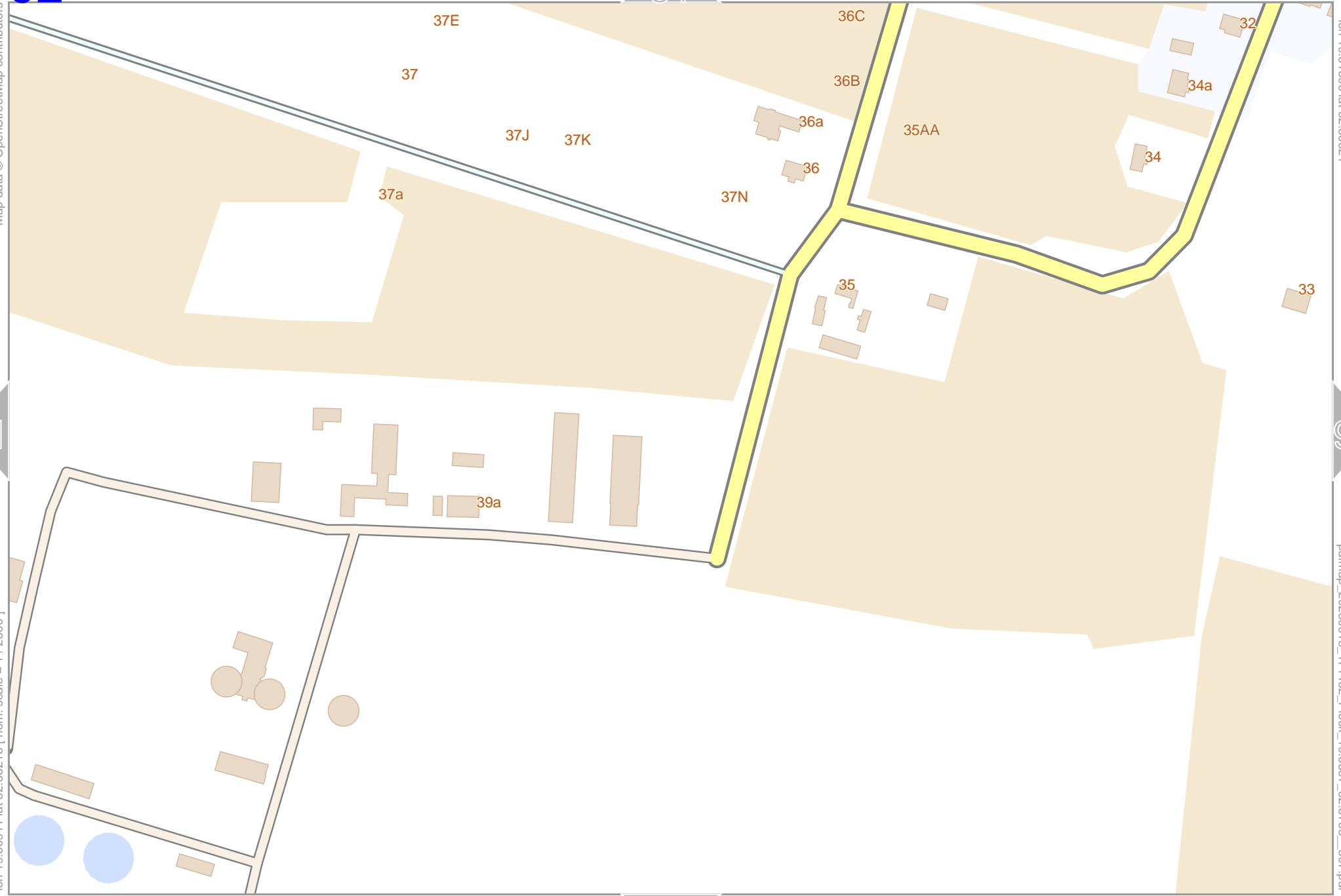
P³ock

Map data © OpenStreetMap contributors

lon 19.61896 lat 52.56621

lon 19.60911 lat 52.56216 [nom. scale = 1 / 2500]

pdfmap_20230913_171452_Plock_19.6337_52.5763_307.pdf



91

93

103

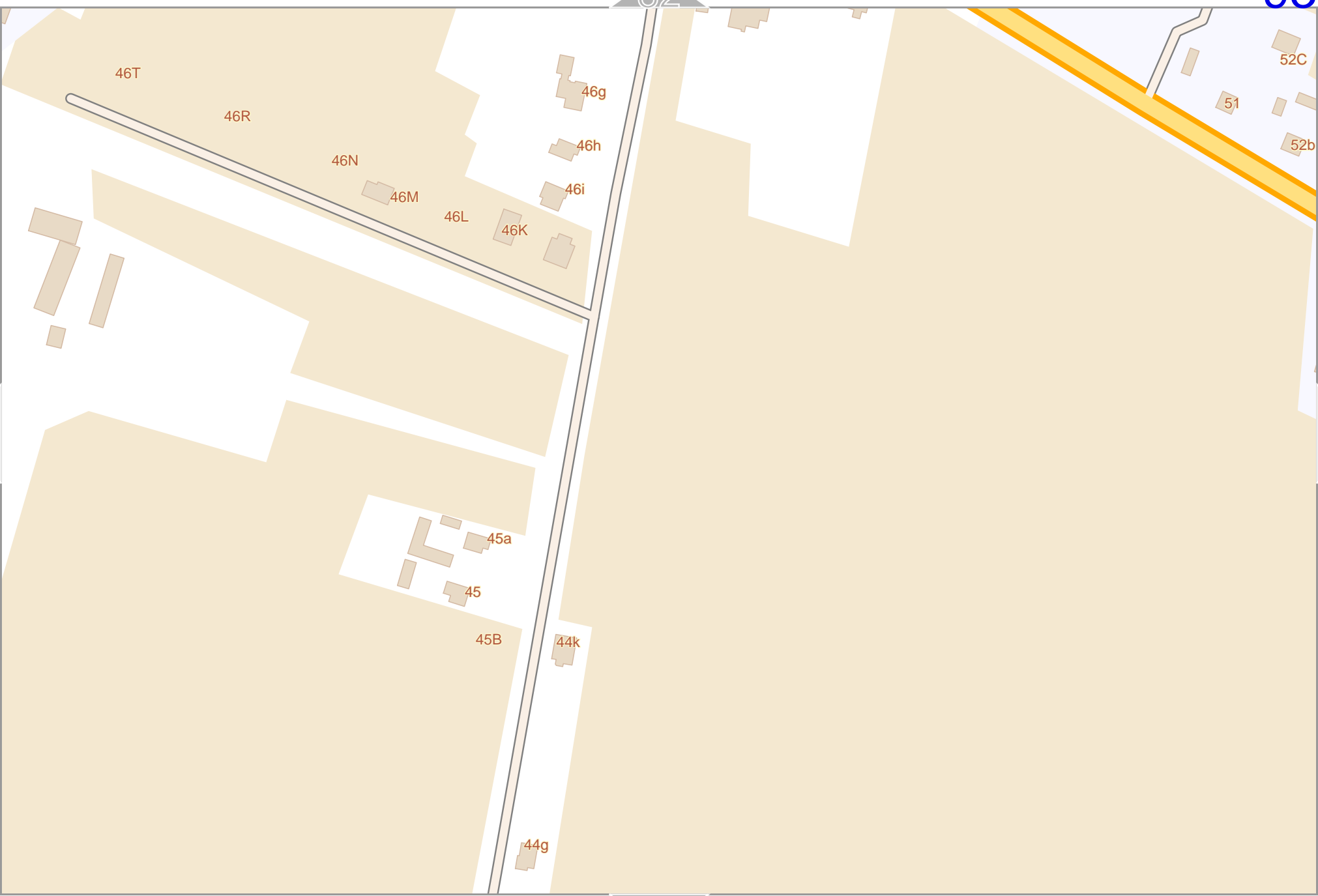
Map data © OpenStreetMap contributors

lon 19.62880 lat 52.56621

pdfmap_20230913_171452_Plock_19.6337_52.5763_307.pdf

lon 19.61896 lat 52.56216 [nom. scale = 1 / 2500]

0 100 m 200 m





Map data © OpenStreetMap contributors

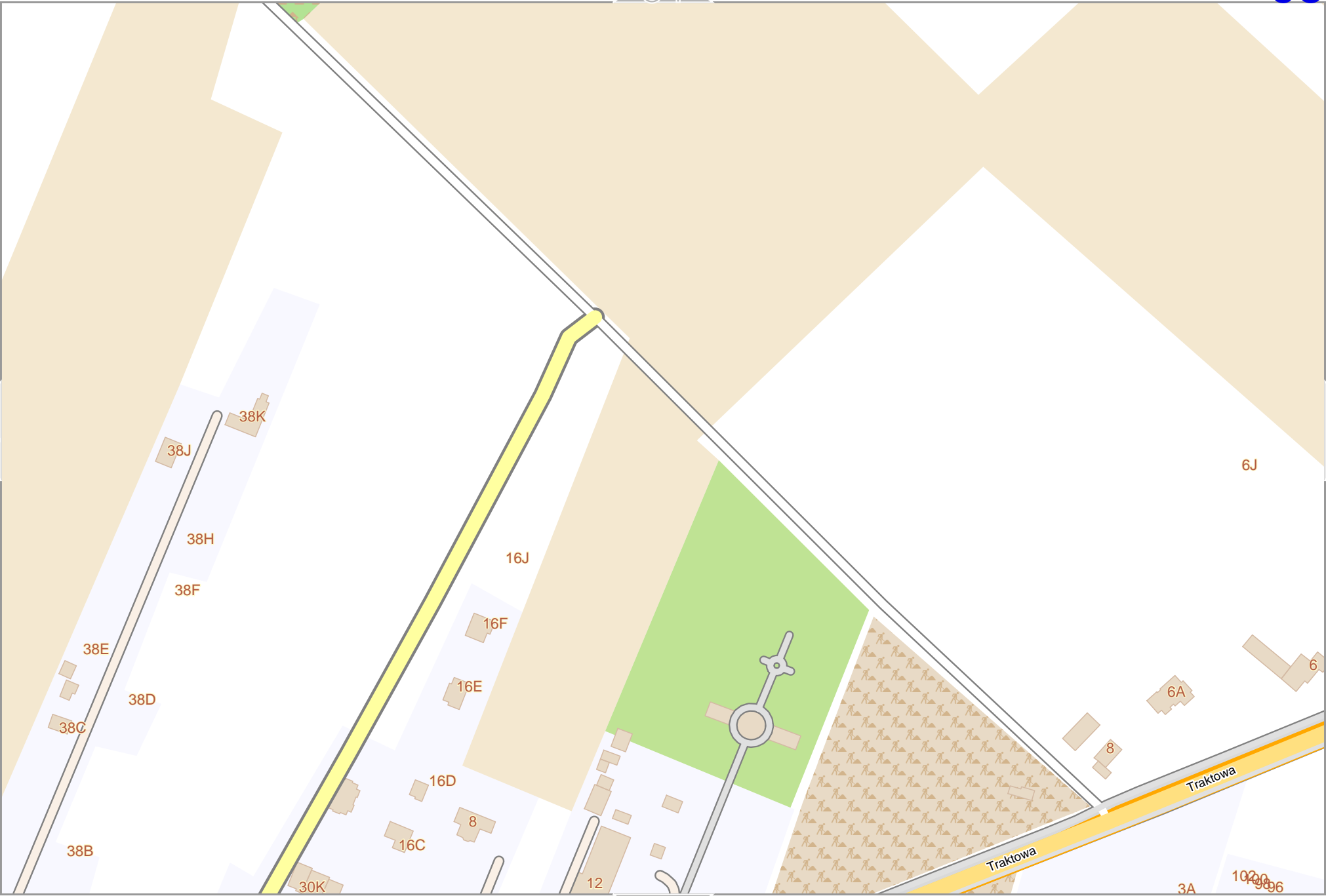
lon 19.648501 lat 52.56621

6J

pdfmap_20230913_171452_Plock_19.6337_52.5763_307.pdf

lon 19.63865 lat 52.56216 [nom. scale = 1 / 2500]

0 100 m 200 m

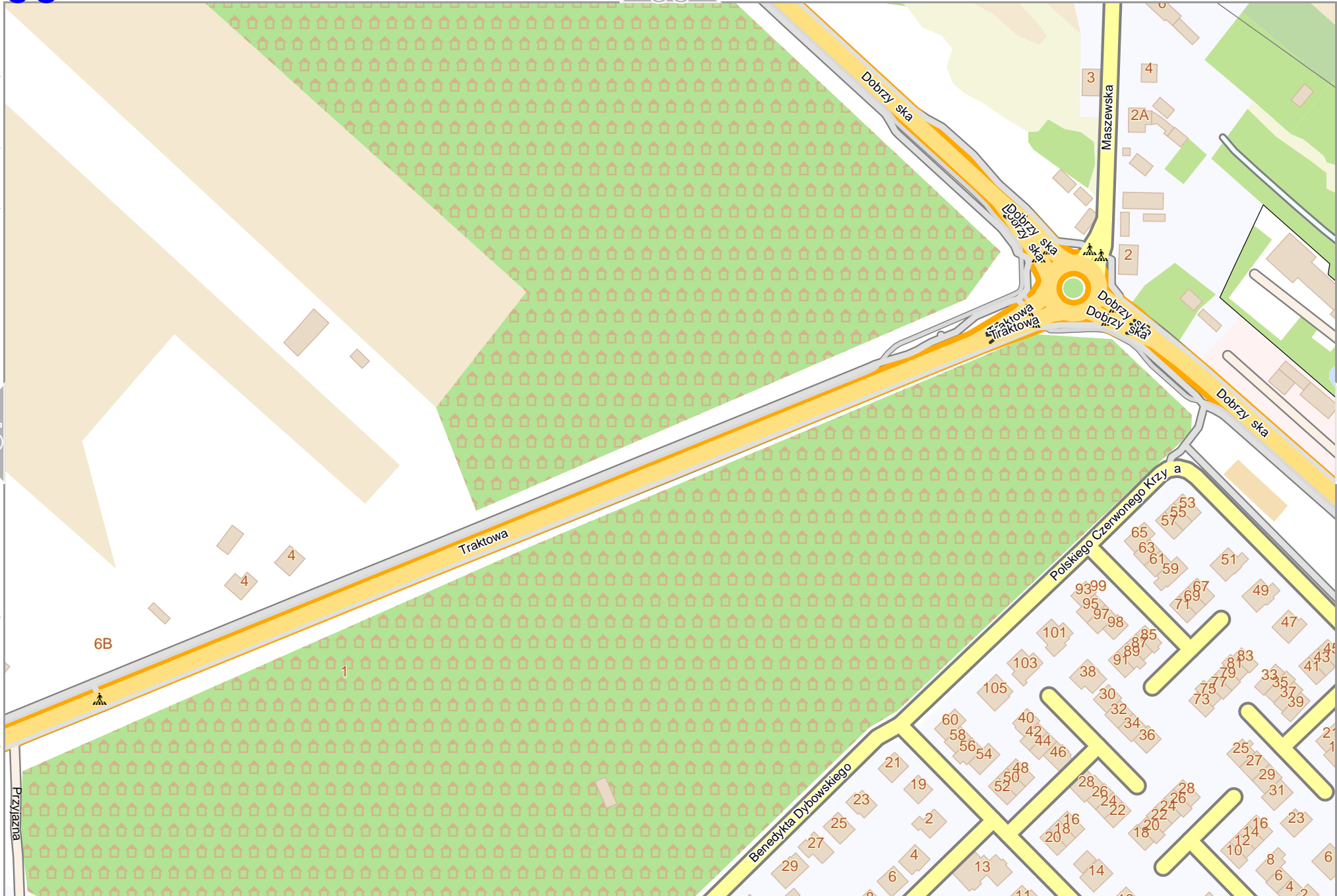


Map data © OpenStreetMap contributors

lon 19.65834 lat 52.56621

lon 19.64850 lat 52.56216 [nom. scale = 1 / 2500]

pdfmap_20230913_171452_Plock_19.6337_52.5763_307.pdf



6B

1

4

4

4

Benedykta Dybowskiego

Polskiego Czerwonego Krzy a

Traktowa

Dobrzy ska

Maszewska

Dobrzy ska

Dobrzy ska

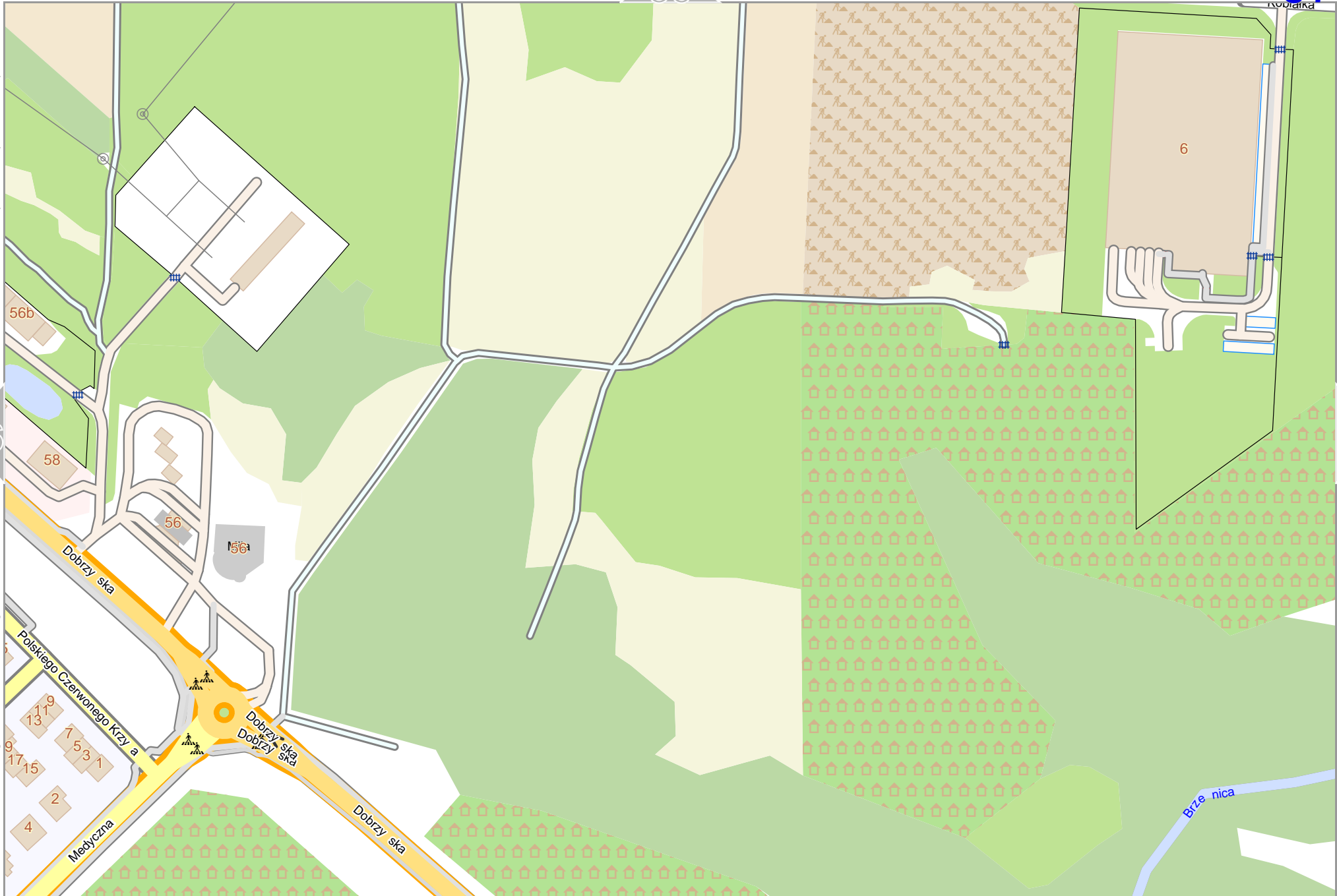
Dobrzy ska

Map data © OpenStreetMap contributors

lon 19.668191 lat 52.56621

lon 19.66834 lat 52.56216 [nom. scale = 1 / 2500]

pdfmap_20230913_171452_Plock_19.6337_52.5763_307.pdf



0 100 m 200 m

Map data © OpenStreetMap contributors

lon 19.67804 lat 52.56621

Kobiątka

Kobiątka

Ignacego Łukasiewicza

14

Brzeźnica

20

20

Parowa

Juliusza Słowackiego

Miodowa

Miodowa

47

49

Miodowa

17

lon 19.66819 lat 52.56216 [nom. scale = 1 / 2500]

pdfmap_20230913_171452_Plock_19.6337_52.5763_307.pdf

0 100 m 200 m

Płock

88

99

Map data © OpenStreetMap contributors

lon 19.68788 lat 52.56621

88

Brze nica

Most Płockiego Czerwca 1976 r.

Pałowa

Ignacego Lukaszewicza

Miodowa

19 19

lon 19.67804 lat 52.56216 [nom. scale = 1 / 2500]

pdfmap_20230913_171452_Plock_19.68337_52.5763_307.pdf

0 100 m 200 m

110

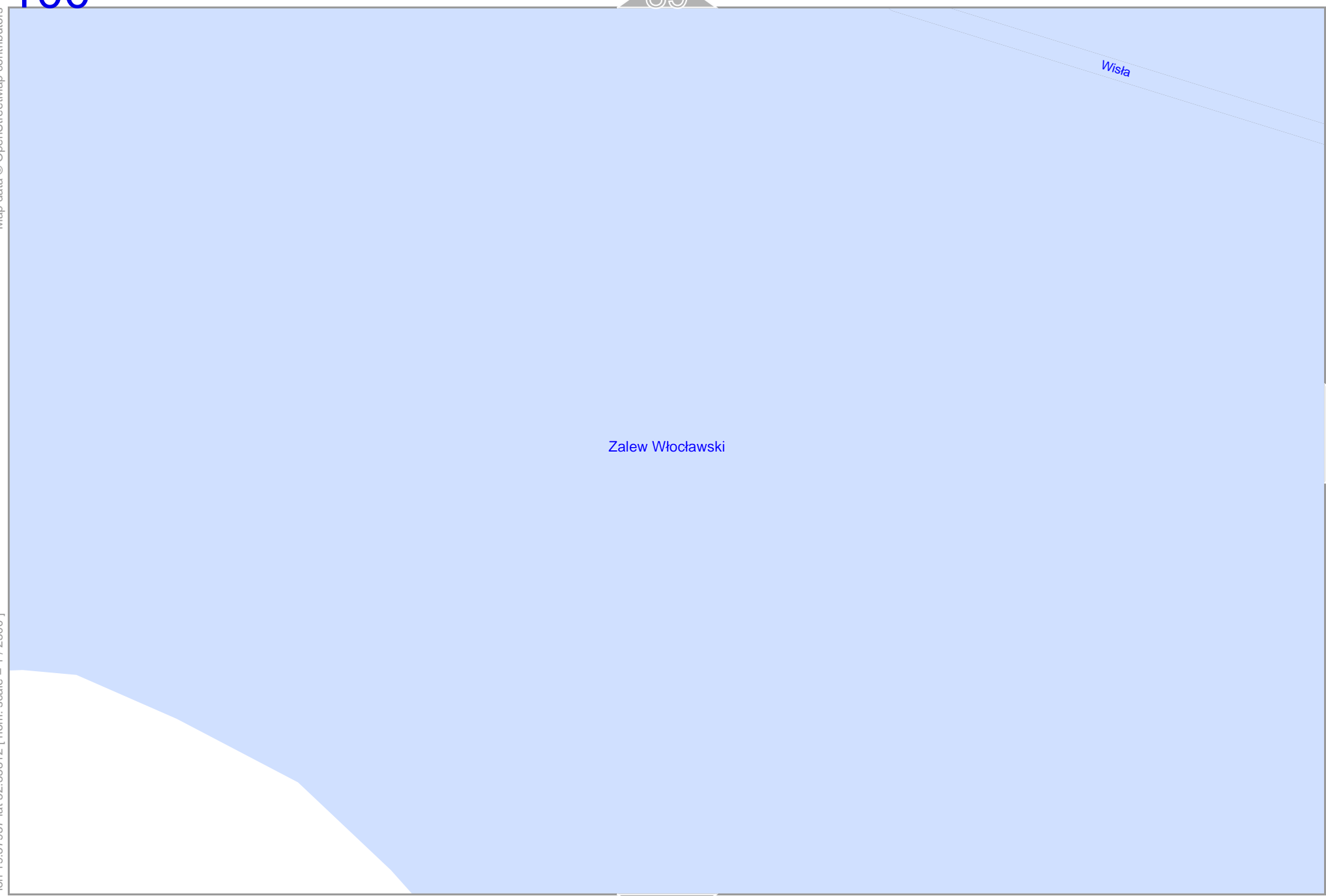
Map data © OpenStreetMap contributors

lon 19.57957 lat 52.55812 [nom. scale = 1 / 2500]

lon 19.58942 lat 52.56216

pdfmap_20230913_171452_Plock_19.6337_52.5763_307.pdf

0 100 m 200 m



P³ock

90

101

top

Map data © OpenStreetMap contributors

lon 19.59927 lat 52.56216

Wisła

Zalew Włocławski

102

pdfmap_20230913_171452_Plock_19.6337_52.5763_307.pdf

lon 19.58942 lat 52.55812 [nom. scale = 1 / 2500]

0 100 m 200 m

112

Map data © OpenStreetMap contributors

lon 19.60911 lat 52.56216

pdfmap_20230913_171452_Plock_19.6337_52.5763_307.pdf

lon 19.59927 lat 52.55812 [nom. scale = 1 / 2500]

Zalew Włocławski

Wista

0 100 m 200 m

P³ock

92

103

Map data © OpenStreetMap contributors

lon 19.61896 lat 52.56216

39

102

104

40D

40C

40b

40A

40

40AB

lon 19.60911 lat 52.55812 [nom. scale = 1 / 2500]

pdfmap_20230913_171452_Plock_19.6337_52.5763_307.pdf

Zalew Włocławski

114

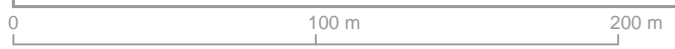
0 100 m 200 m

Map data © OpenStreetMap contributors

lon 19.62880 lat 52.56216

lon 19.61896 lat 52.55812 [nom. scale = 1 / 2500]

pdfmap_20230913_171452_Plock_19.6337_52.5763_307.pdf



Map data © OpenStreetMap contributors

94

105

lon 19.63865 lat 52.56216

56G

56H

56K

56L

56M

45

38A

41

41A

43

39A

39B

Szpitalna

104

106

lon 19.62880 lat 52.55812 [nom. scale = 1 / 2500]

pdfmap_20230913_171452_Plock_19.6337_52.5763_307.pdf

0 100 m 200 m

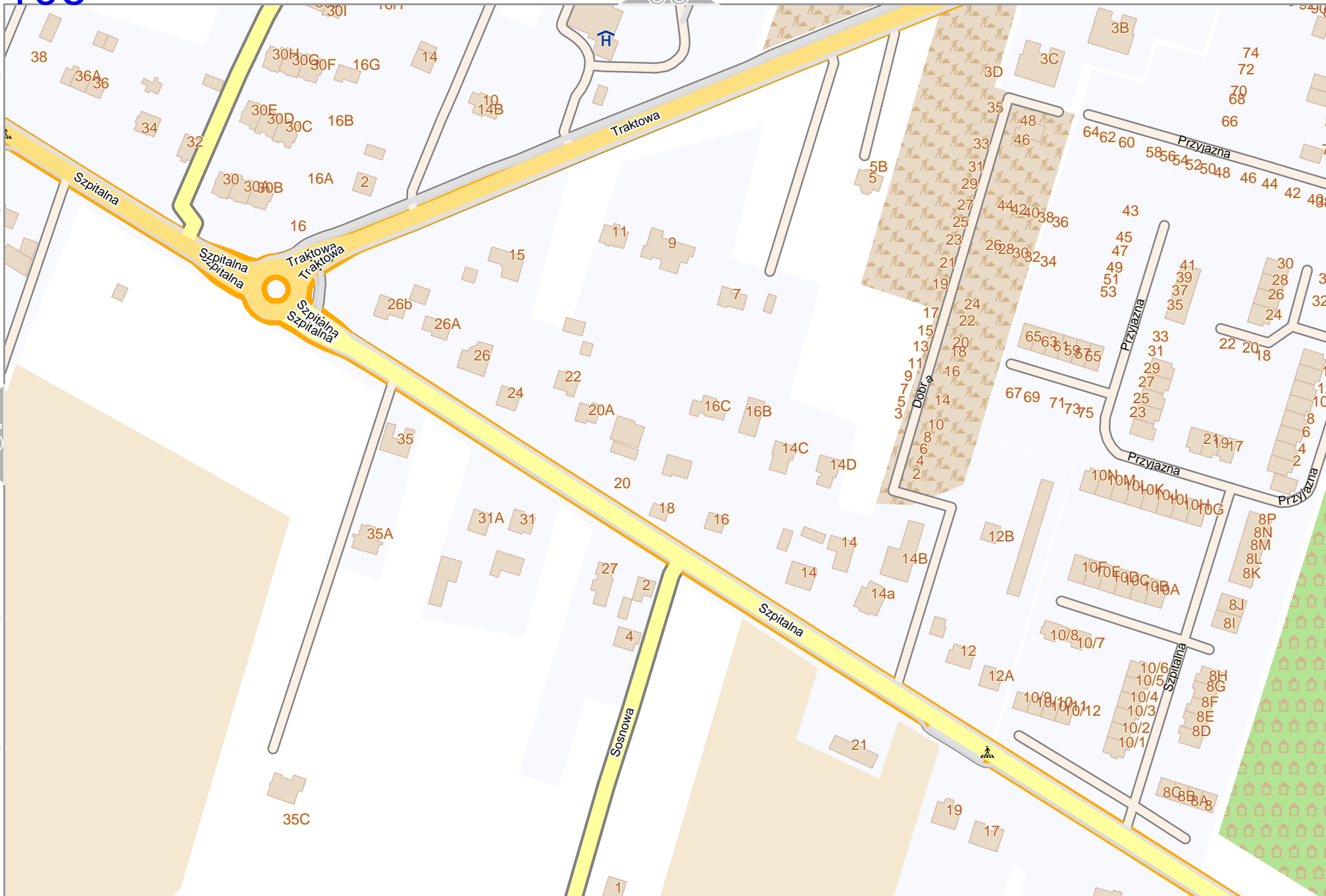
116

Map data © OpenStreetMap contributors

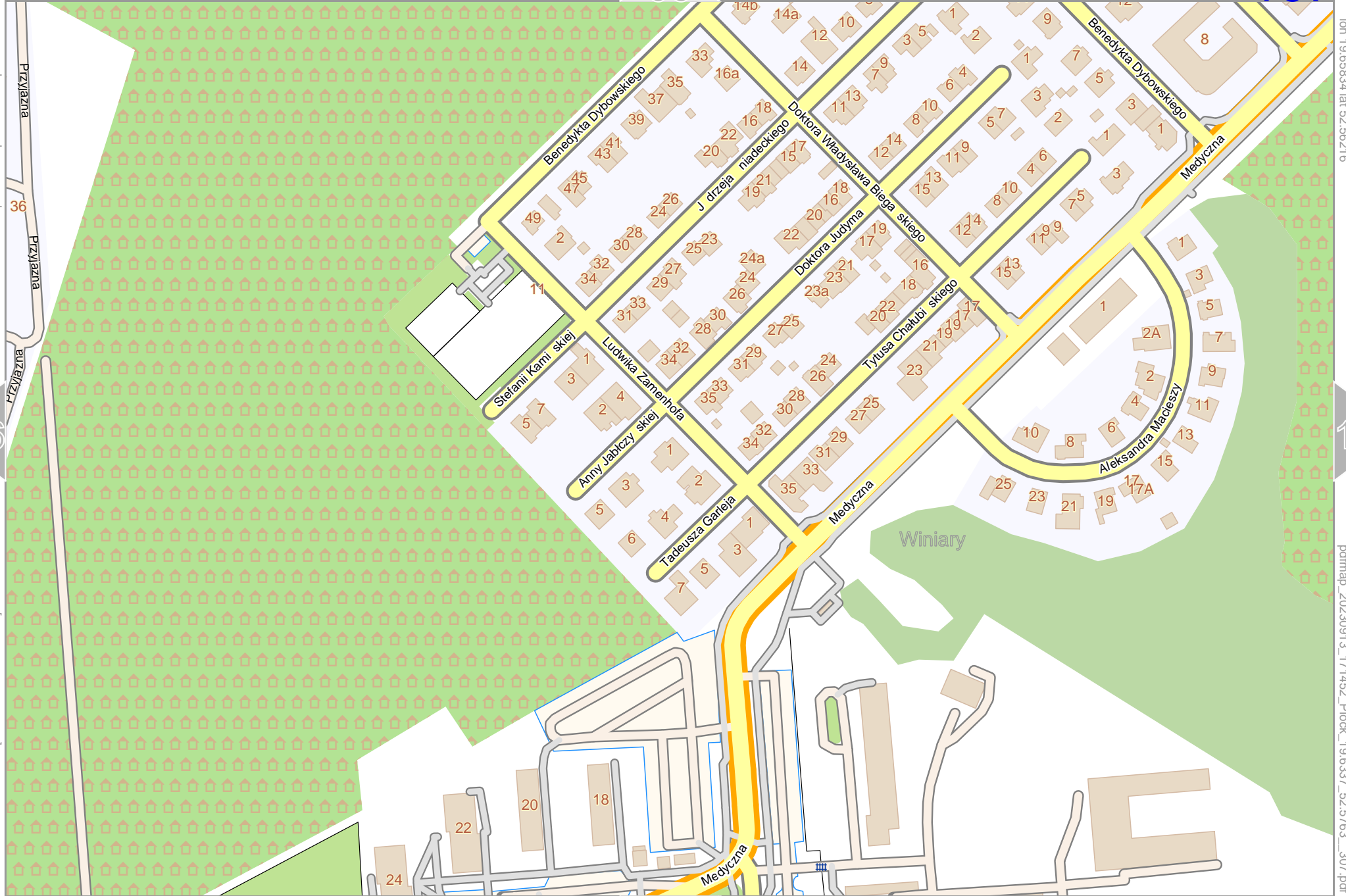
lon: 19.63865 lat: 52.55812 [nom. scale = 1 / 2500]

lon: 19.64550 lat: 52.56216

pdfmap_20230913_171452_Plock_19.6337_52.5763_307.pdf



0 100 m 200 m



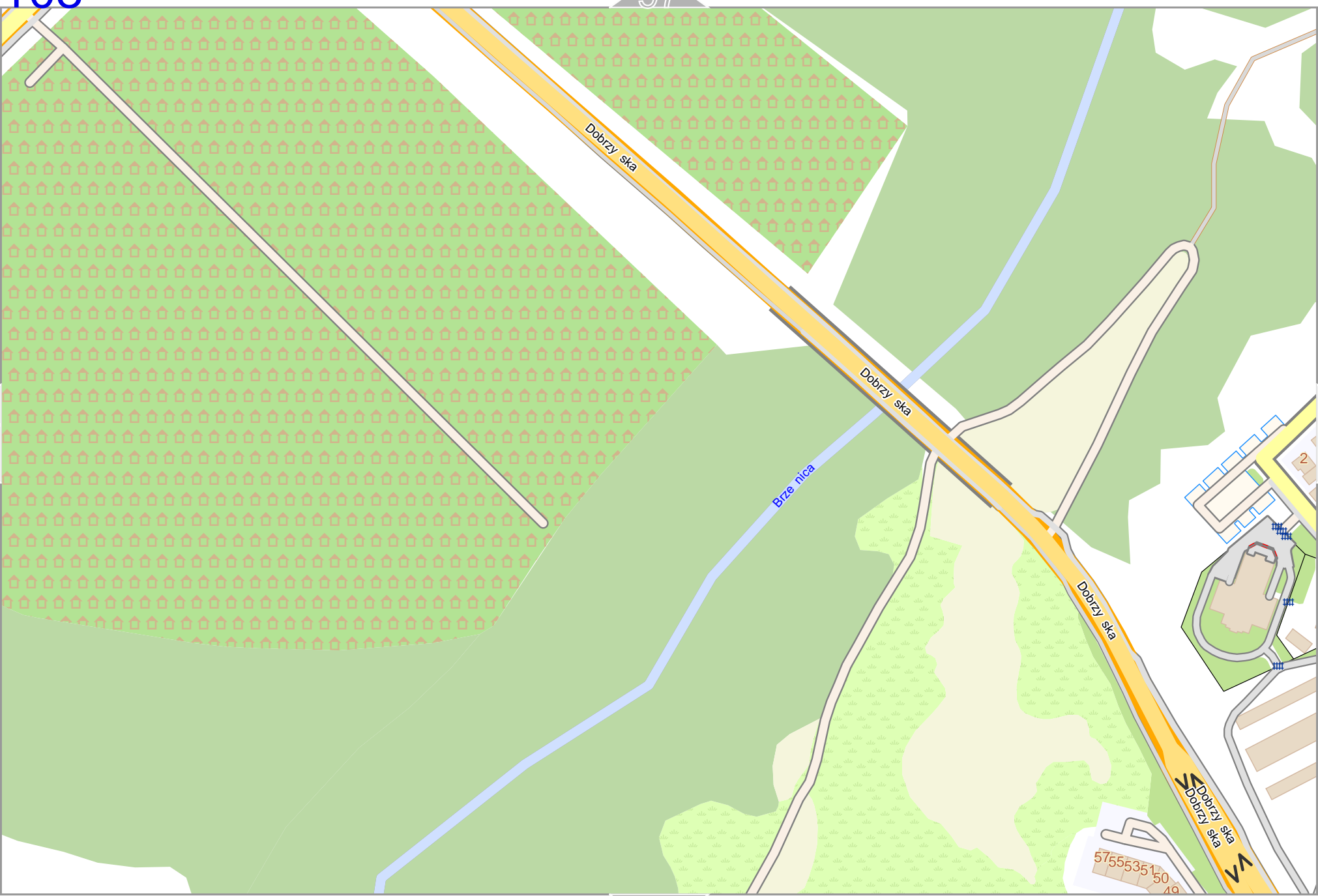
Map data © OpenStreetMap contributors

lon 19.66819 lat 52.56216

lon 19.65834 lat 52.55812 [nom. scale = 1 / 2500]

pdfmap_20230913_171452_Plock_19.6337_52.5763_307.pdf

0 100 m 200 m

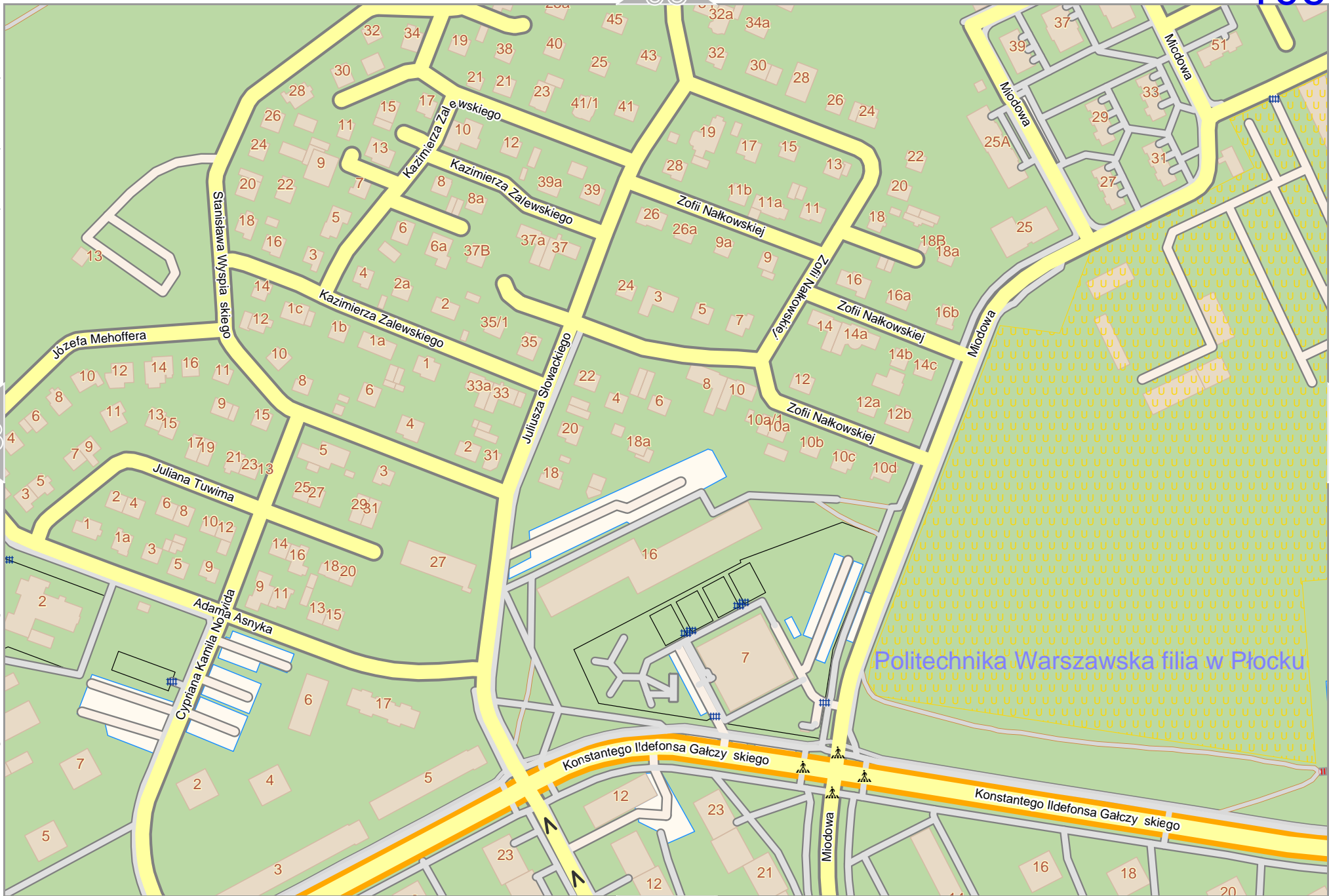


Map data © OpenStreetMap contributors

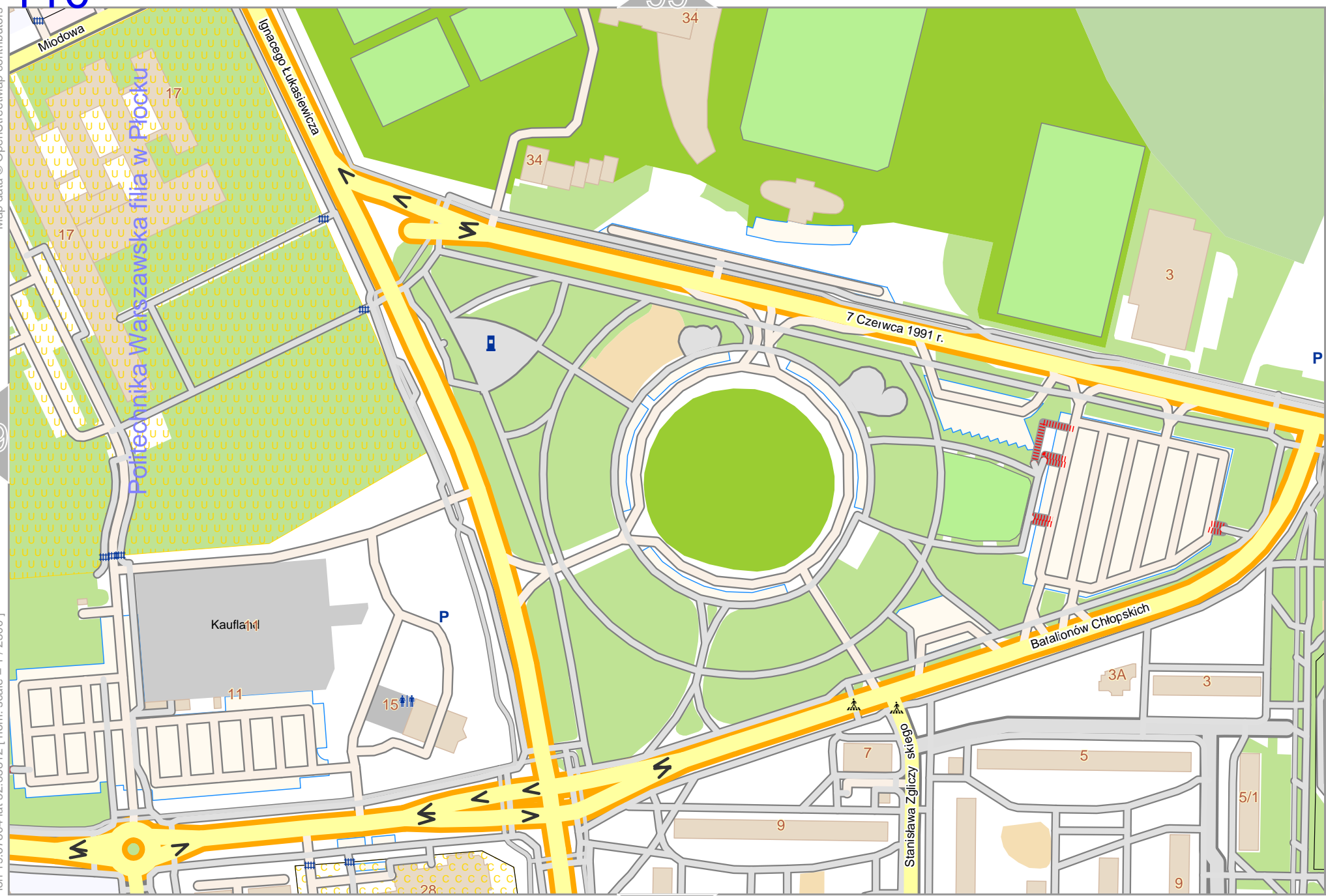
lon 19.66819 lat 52.55812 [nom. scale = 1 / 2500]

lon 19.67804 lat 52.56216

pdfmap_20230913_171452_Plock_19.6837_52.5763_307.pdf



0 100 m 200 m



P³ock

100

111

Map data © OpenStreetMap contributors

lon 19.58942 lat 52.55812

Zalew Włocławski

112

pdfmap_20230913_171452_Plock_19.6337_52.5763_307.pdf

lon 19.57957 lat 52.55407 [nom. scale = 1 / 2500]

0 100 m 200 m



Map data © OpenStreetMap contributors

lon 19.59927 lat 52.55812

Zalew Włocławski

111

113

lon 19.58942 lat 52.55407 [nom. scale = 1 / 2500]

pdfmap_20230913_171452_Plock_19.6337_52.5763_307.pdf

0 100 m 200 m

14



P³ock

102

113

Map data © OpenStreetMap contributors

lon 19.60911 lat 52.55812

Wista

Zalew Włocławski

112

114

lon 19.59927 lat 52.55407 [nom. scale = 1 / 2500]

pdfmap_20230913_171452_Plock_19.6337_52.5763_307.pdf

0 100 m 200 m

Map data © OpenStreetMap contributors

lon 19.61896 lat 52.55812

Wisła

Zalew Włocławski

lon 19.60911 lat 52.55407 [nom. scale = 1 / 2500]

pdfmap_20230913_171452_Plock_19.6337_52.5763_307.pdf

0 100 m 200 m

Map data © OpenStreetMap contributors

lon 19.62880 lat 52.55812



44a

114

116

Zalew Włocławski

Wisła

lon 19.61896 lat 52.55407 [nom. scale = 1 / 2500]

pdfmap_20230913_171452_Plock_19.6337_52.5763_307.pdf

0 100 m 200 m

Map data © OpenStreetMap contributors

lon 19.63865 lat 52.55812

pdfmap_20230913_171452_Plock_19.6337_52.5763_307.pdf

lon 19.62880 lat 52.55407 [nom. scale = 1 / 2500]



0 100 m 200 m

Płock

106

117

Map data © OpenStreetMap contributors

31B

31C

31D

Sosnowa

Szpitalna

7
3

5

15
13A

11

9A

11A

9

9b

lon 19.64850 lat 52.55812

116

118

lon 19.63865 lat 52.55407 [nom. scale = 1 / 2500]

pdfmap_20230913_171452_Plock_19.6337_52.5763_307.pdf

Zalew Włocławski

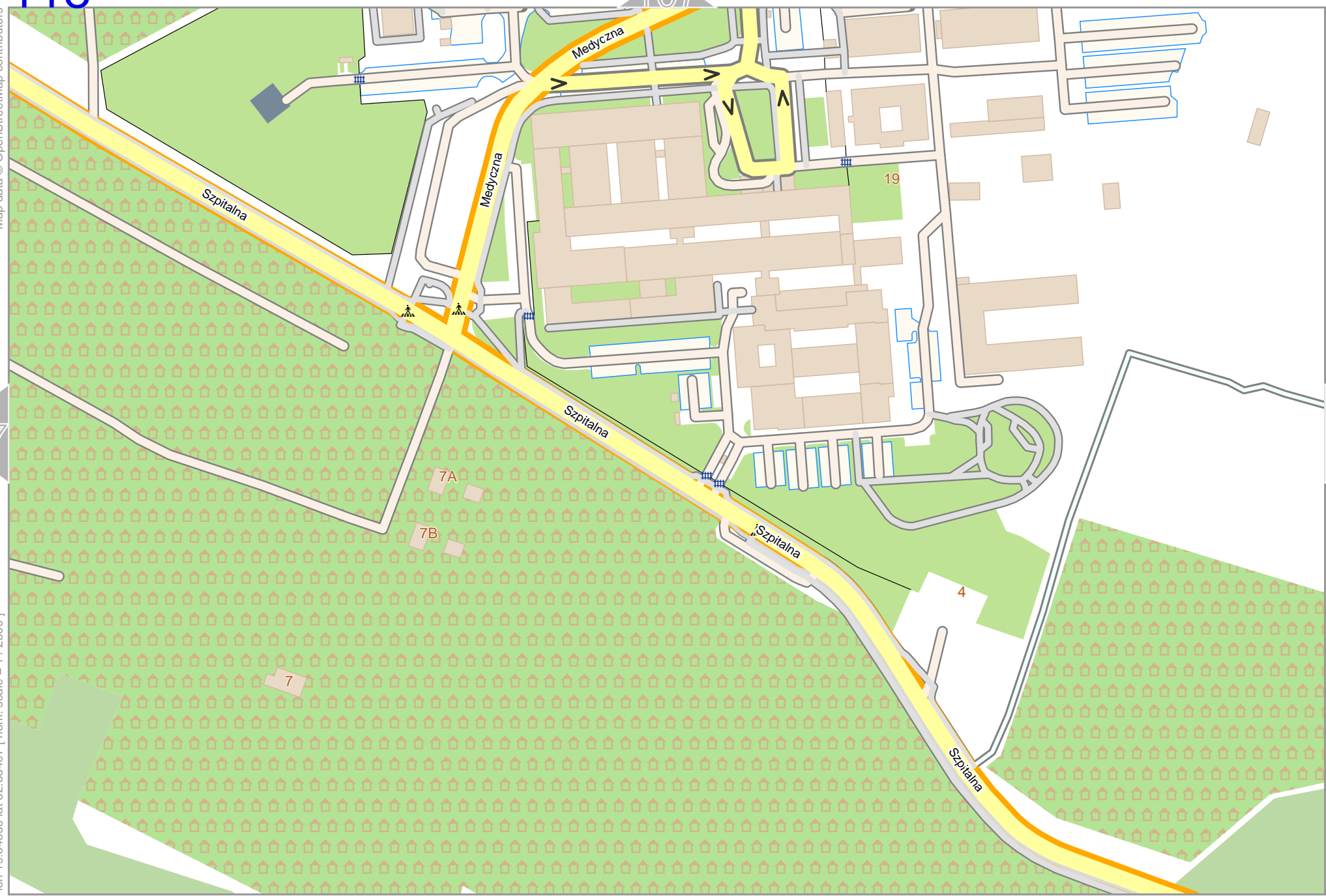
0 100 m 200 m

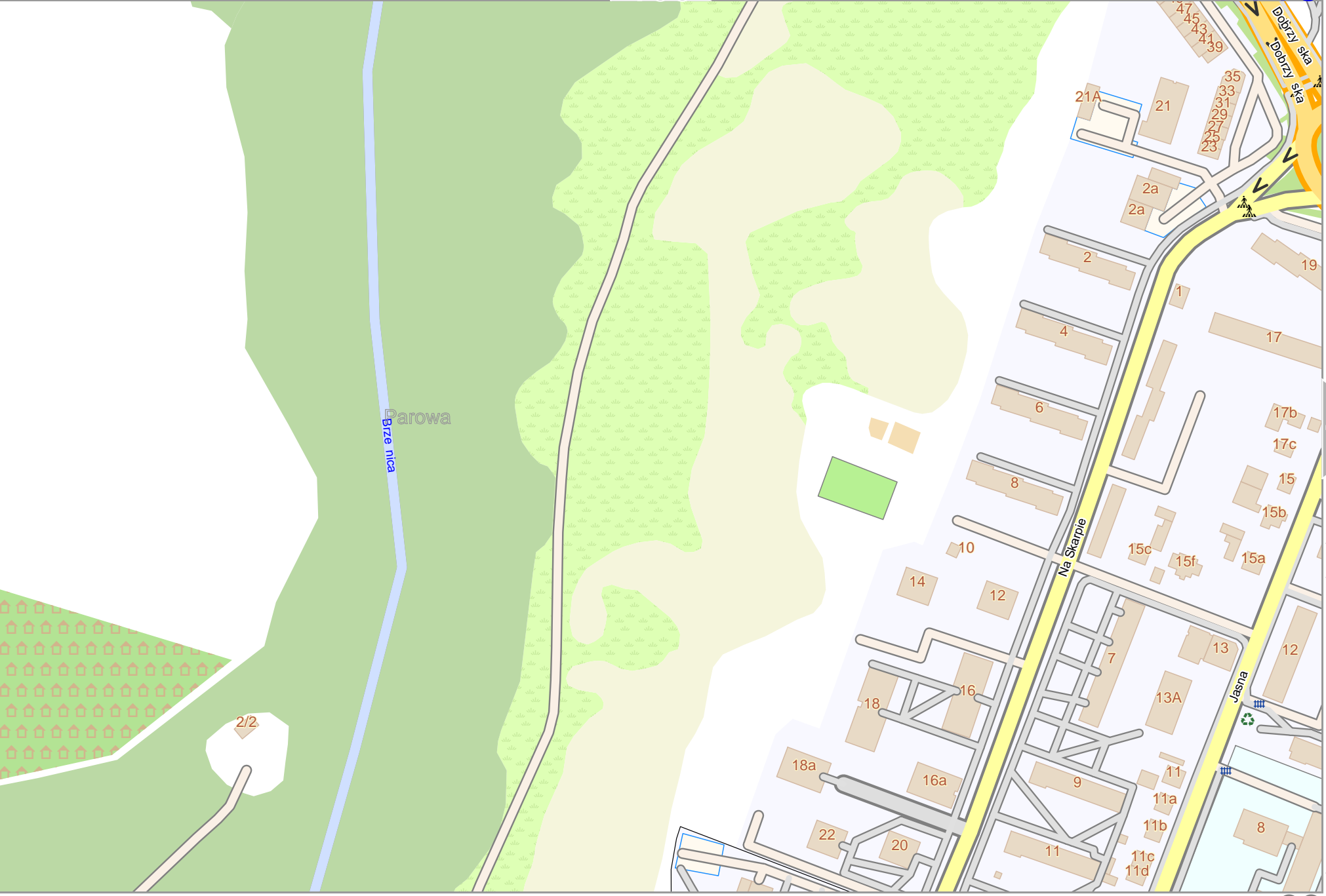
Map data © OpenStreetMap contributors

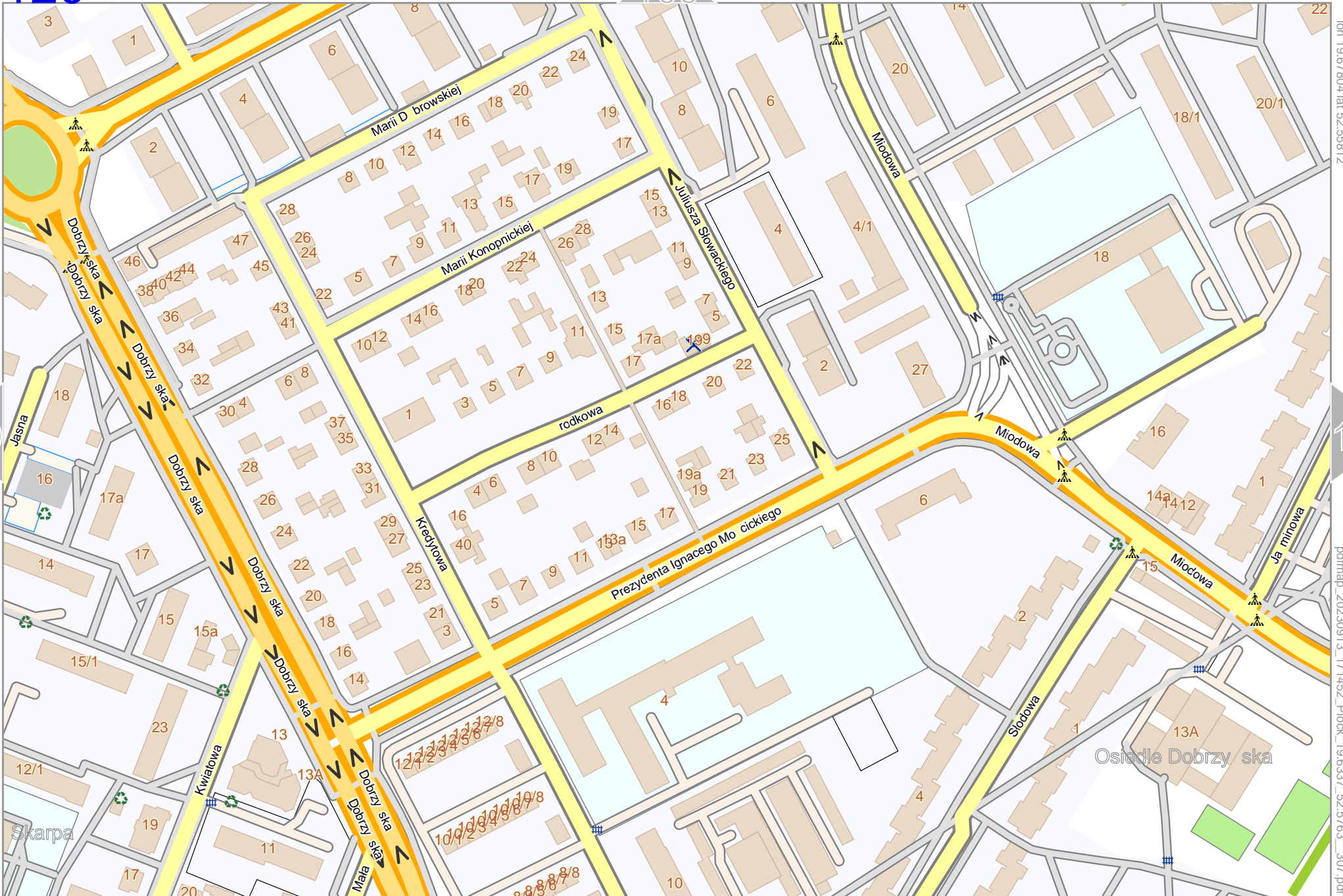
lon 19.64850 lat 52.55407 [nom. scale = 1 / 2500]

lon 19.65834 lat 52.55812

pdfmap_20230913_171452_Plock_19.6337_52.5763_307.pdf

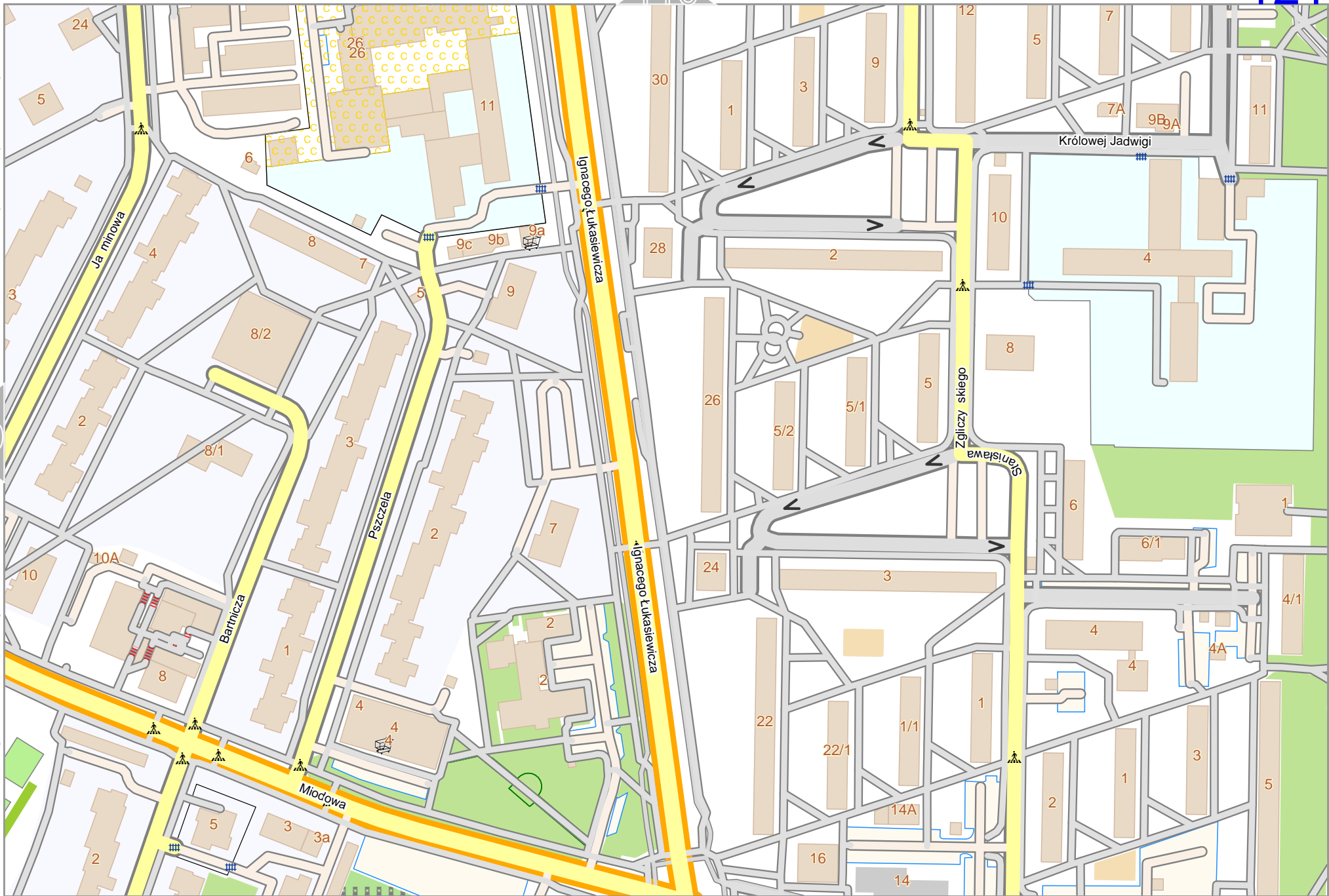






Map data © OpenStreetMap contributors

lon 19.67804 lat 52.55407 [nom. scale = 1 / 2500]



lon 19.68788 lat 52.55812

pdfmap_20230913_171452_Plock_19.6337_52.5763_307.pdf

0 100 m 200 m