



Map data © OpenStreetMap contributors

lon 19.58942 lat 52.59451 [nom. scale = 1 / 2500]

lon 19.59927 lat 52.59856

pdfmap_20230913_171450_Plock_19.6337_52.5763_723.pdf



P³ock

Map data © OpenStreetMap contributors

lon 19.60911 lat 52.59856

2

4

lon 19.59927 lat 52.59451 [nom. scale = 1 / 2500]

pdfmap_20230913_171450_Plock_19.6337_52.5763_723.pdf

0 100 m 200 m

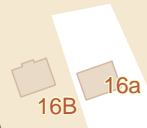
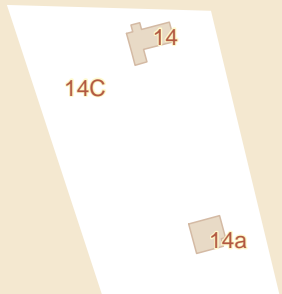
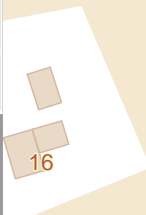
14







0 100 m 200 m



6

Map data © OpenStreetMap contributors

lon 19.63865 lat 52.59856



5



7

lon 19.62880 lat 52.59451 [nom. scale = 1 / 2500]

pdfmap_20230913_171450_Plock_19.6337_52.5763_723.pdf

0 100 m 200 m



17

Map data © OpenStreetMap contributors

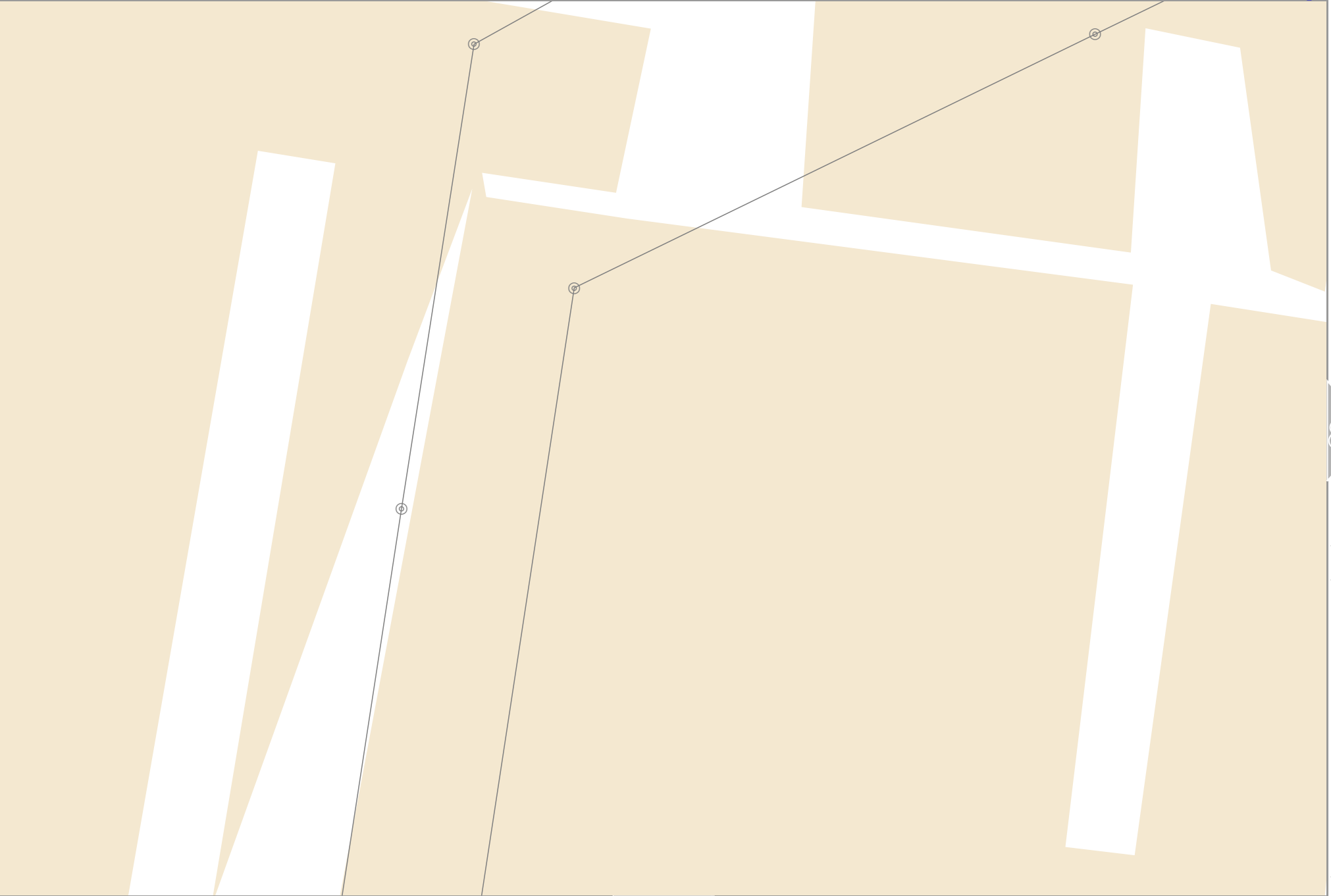
lon 19.63865 lat 52.59451 [nom. scale = 1 / 2500]

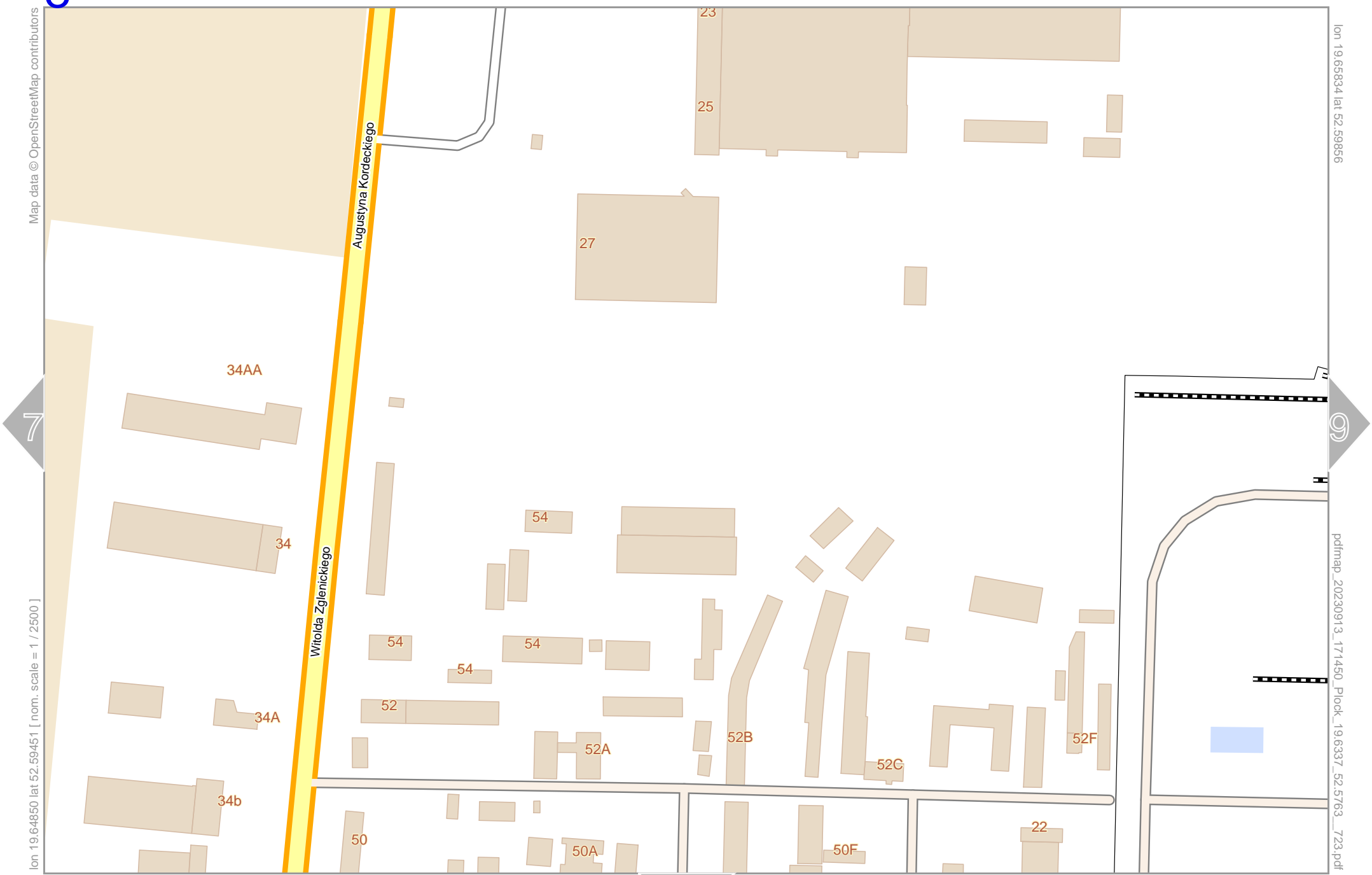
lon 19.64850 lat 52.59856

pdfmap_20230913_171450_Plock_19.6337_52.5763_723.pdf



0 100 m 200 m



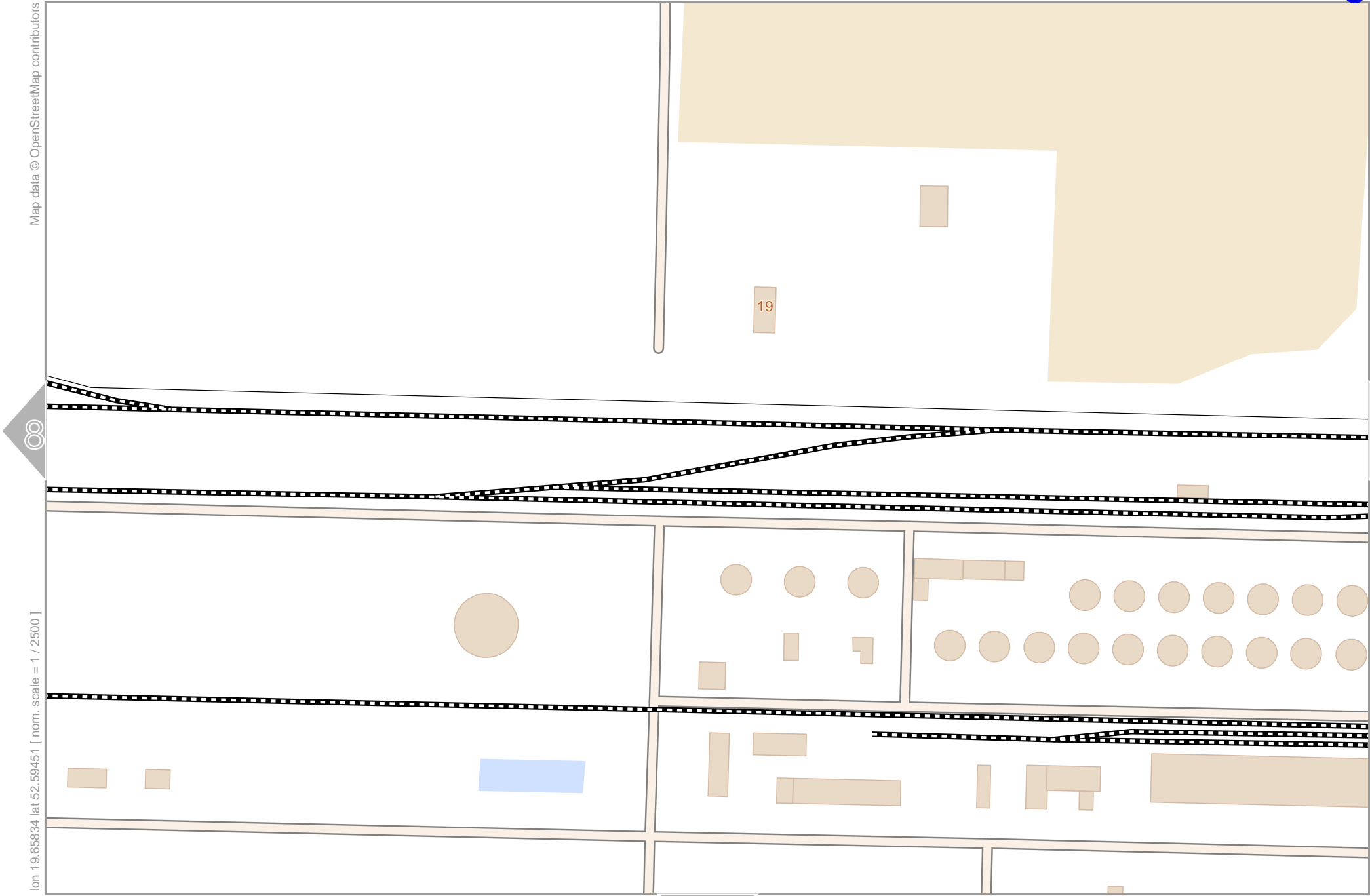


0 100 m 200 m

P³ock

Map data © OpenStreetMap contributors

lon 19.66819 lat 52.59856



lon 19.65834 lat 52.59451 [nom. scale = 1 / 2500]

pdfmap_20230913_171450_Plock_19.6337_52.5763_723.pdf

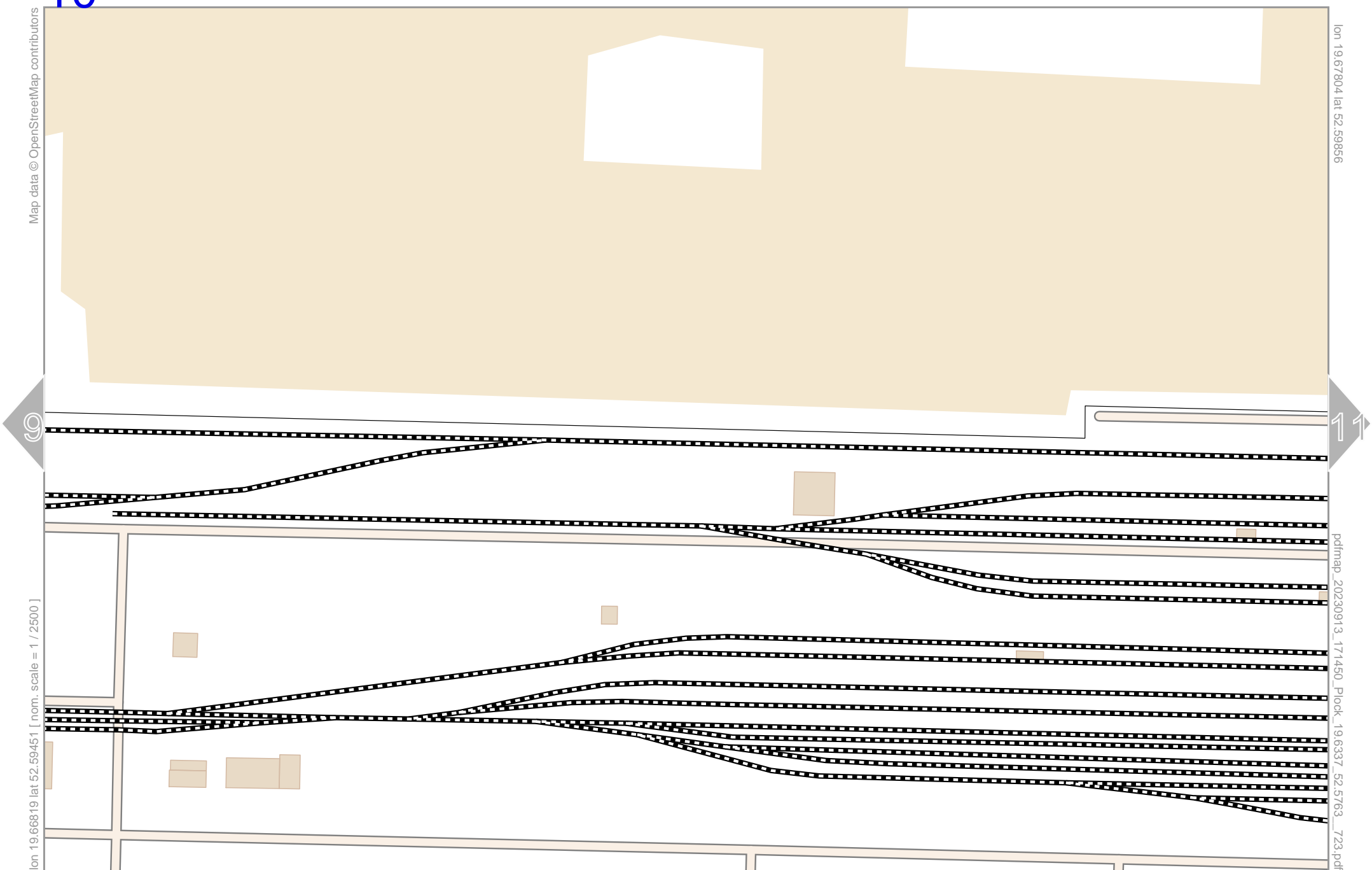


20

10

Map data © OpenStreetMap contributors

lon 19.67804 lat 52.59856



lon 19.66819 lat 52.59451 [nom. scale = 1 / 2500]

pdfmap_20230913_171450_Plock_19.6337_52.5763_723.pdf

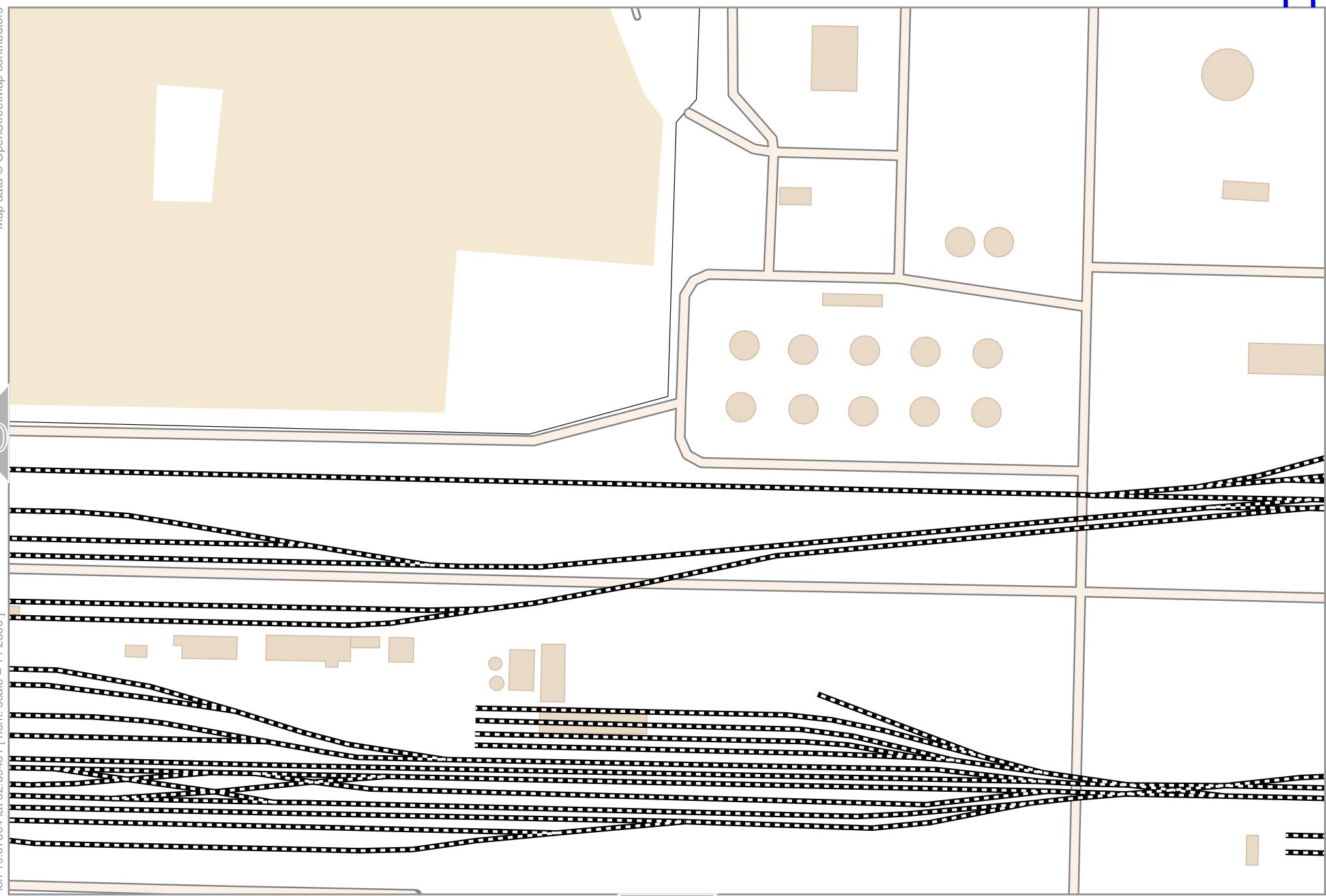
0 100 m 200 m

Map data © OpenStreetMap contributors

lon 19.68788 lat 52.59856

pdfmap_20230913_171450_Plock_19.6837_52.5763_723.pdf

lon 19.67804 lat 52.59451 [nom. scale = 1 / 2500]



0 100 m 200 m

1

13

23

12

Map data © OpenStreetMap contributors

lon 19.57957 lat 52.59047 [nom. scale = 1 / 2500]

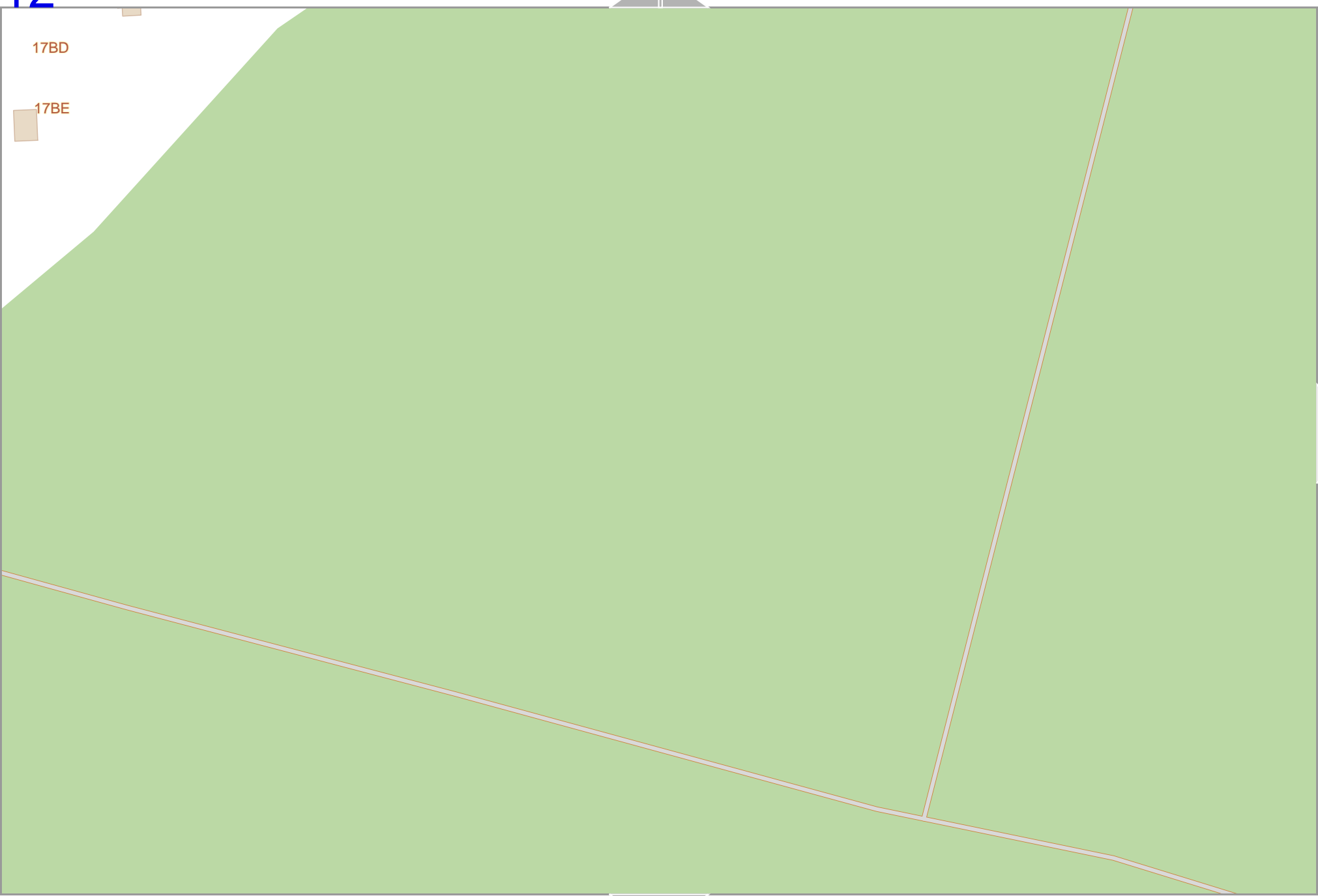
lon 19.58942 lat 52.59451

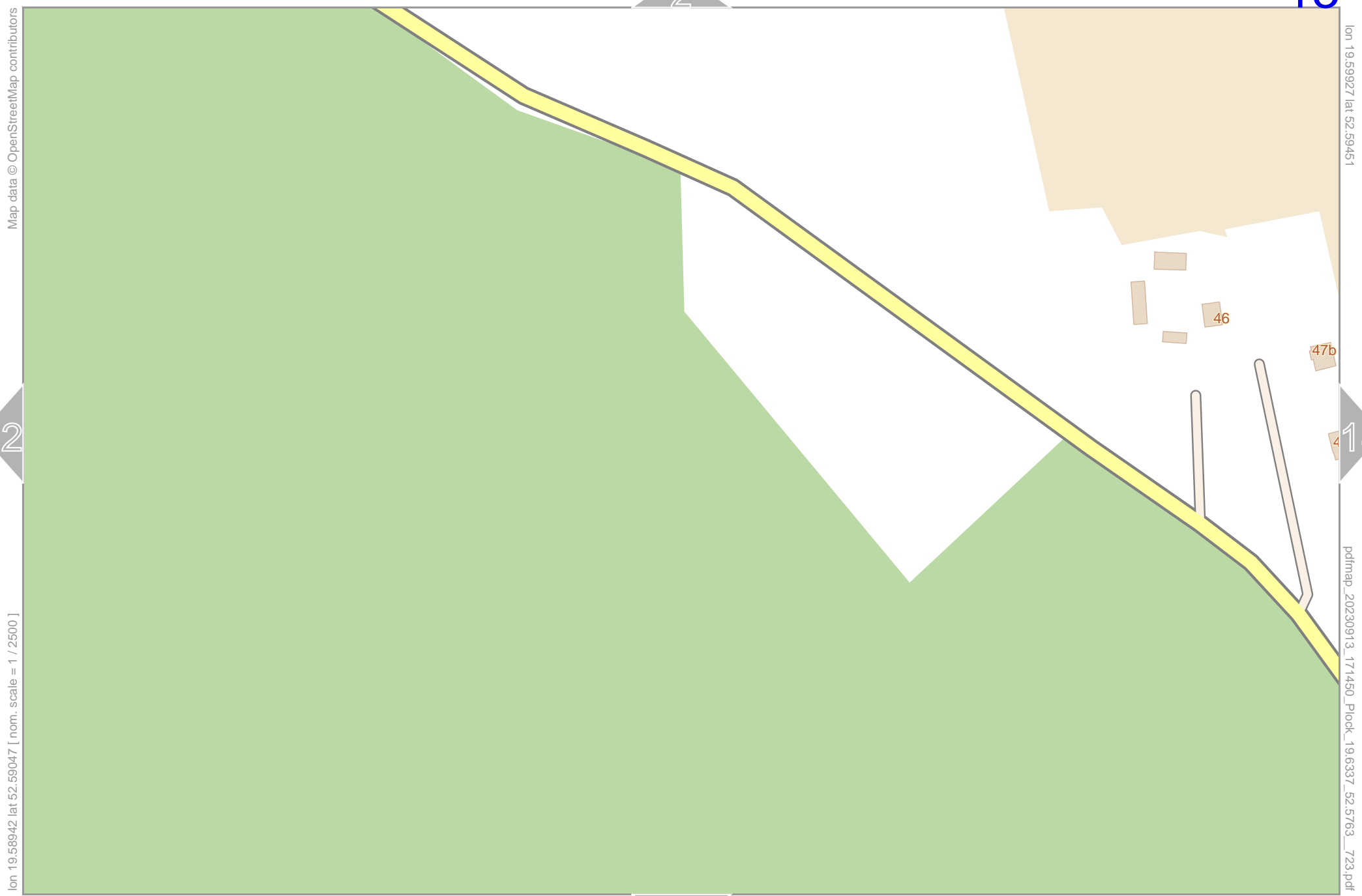
pdfmap_20230913_171450_Plock_19.6337_52.5763_723.pdf

17BD

17BE

0 100 m 200 m





12

24

14

46

47b

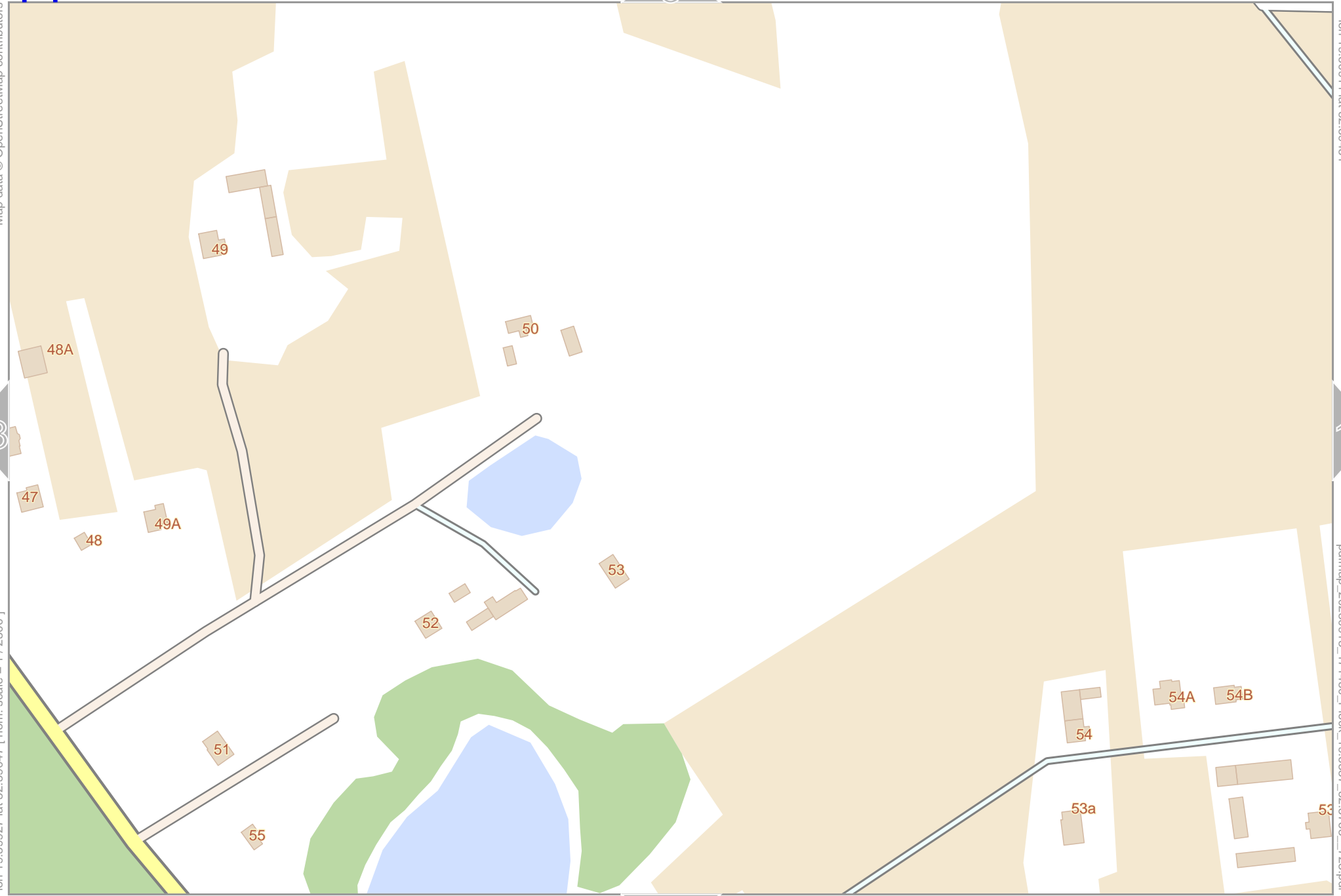
4

Map data © OpenStreetMap contributors

lon 19.60911 lat 52.59451

pdfmap_20230913_171450_Plock_19.6337_52.5763_723.pdf

lon 19.59927 lat 52.59047 [nom. scale = 1 / 2500]



Map data © OpenStreetMap contributors

lon 19.61896 lat 52.59451

Ma kowo

54N

lon 19.60911 lat 52.59047 [nom. scale = 1 / 2500]

pdfmap_20230913_171450_Plock_19.6337_52.5763_723.pdf

54M

52a

52E

49A

49

50

52

51

48

Lipnowska

Wspólna

Chabrowa

41

42

44

10

12

14

9

7

5

8

4

1A

1

3

5

0 100 m 200 m

Map data © OpenStreetMap contributors

lon 19.62880 lat 52.59451

pdfmap_20230913_171450_Plock_19.6337_52.5763_723.pdf

lon 19.61896 lat 52.59047 [nom. scale = 1 / 2500]

0 100 m 200 m



Map data © OpenStreetMap contributors

lon 19.63865 lat 52.59451

lon 19.62880 lat 52.59047 [nom. scale = 1 / 2500]

pdfmap_20230913_171450_Plock_19.6337_52.5763_723.pdf

0 100 m 200 m

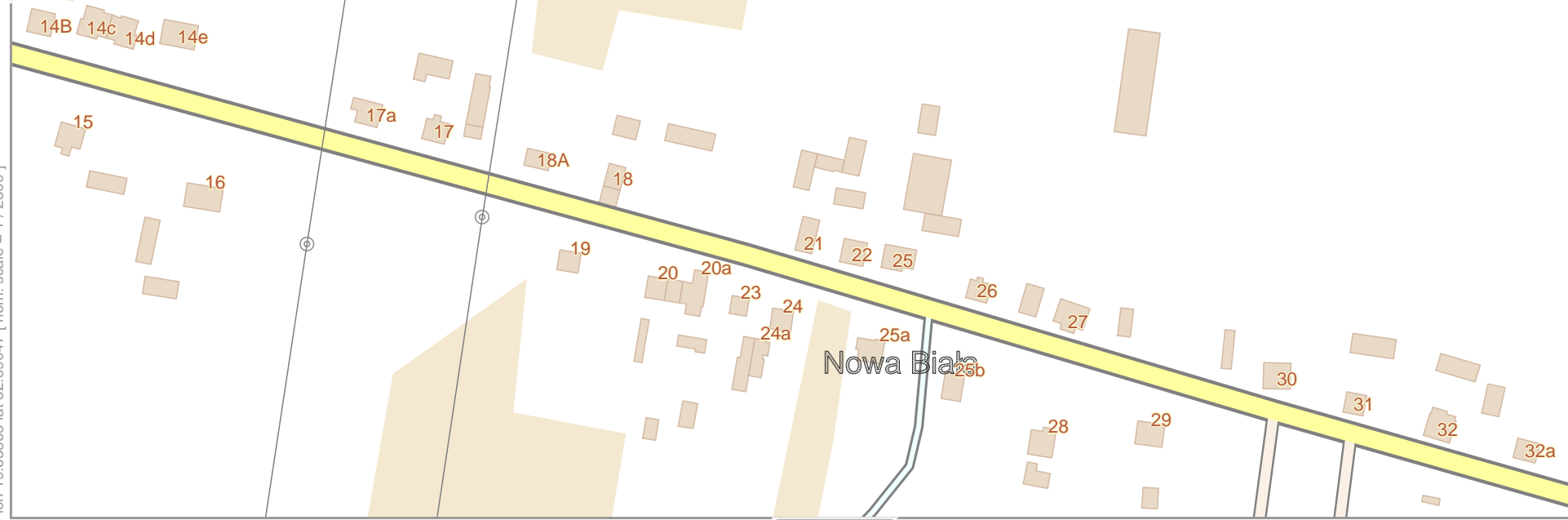


Map data © OpenStreetMap contributors

lon 19.64850 | lat 52.59451

pdfmap_20230913_171450_Plock_19.6337_52.5763_723.pdf

lon 19.63865 | lat 52.59047 | nom. scale = 1 / 2500]



Map data © OpenStreetMap contributors

18

lon 19.64850 lat 52.59047 [nom. scale = 1 / 2500]



lon 19.65334 lat 52.59451

20

pdfmap_20230913_171450_Plock_19.6337_52.5763_723.pdf

0 100 m 200 m

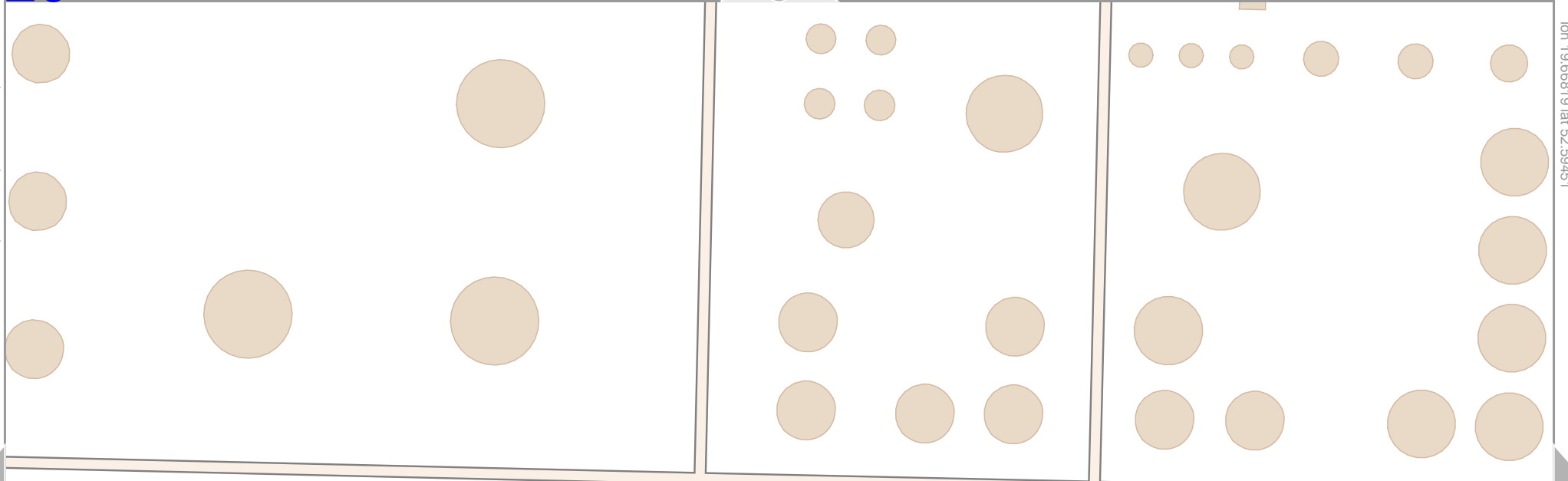
30

20

P³ock

Map data © OpenStreetMap contributors

lon 19.66819 lat 52.59451

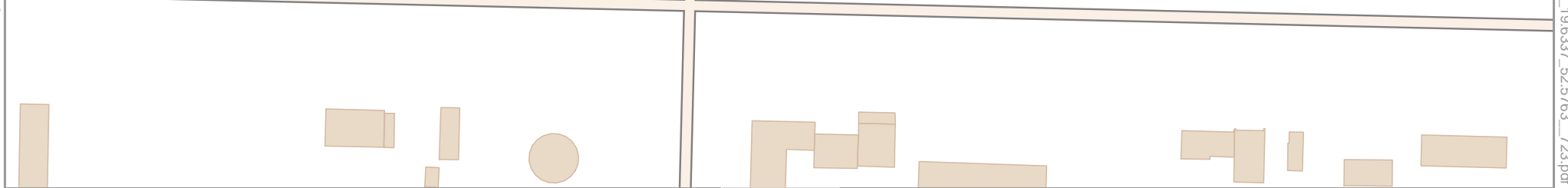
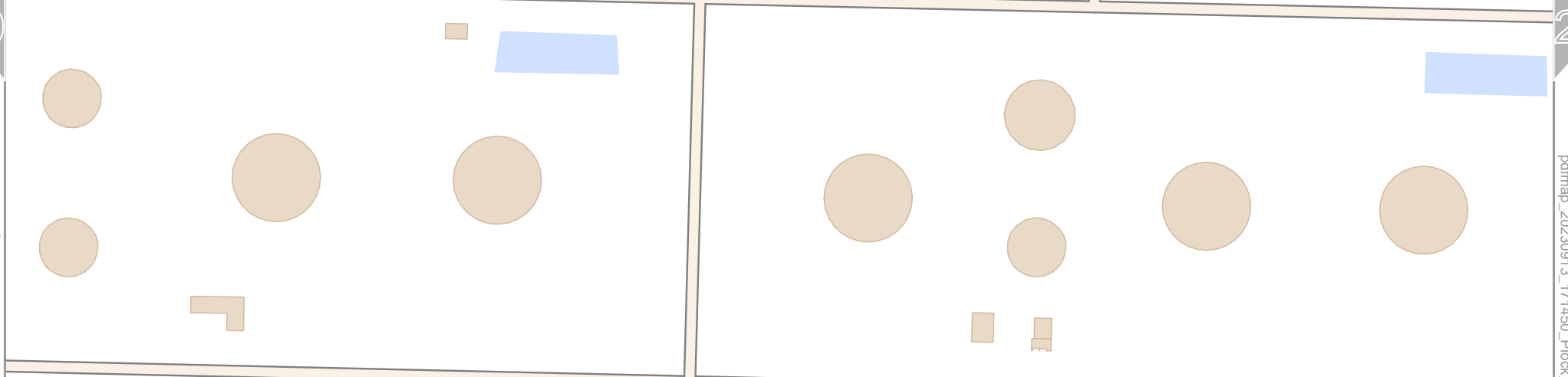


10

21

lon 19.65834 lat 52.59047 [nom. scale = 1 / 2500]

pdfmap_20230913_171450_Plock_19.6337_52.5763_723.pdf



0 100 m 200 m

31

Map data © OpenStreetMap contributors

lon 19.67804 lat 52.59451

pdfmap_20230913_171450_Plock_19.6337_52.5763_723.pdf

lon 19.66819 lat 52.59047 [nom. scale = 1 / 2500]

0 100 m 200 m

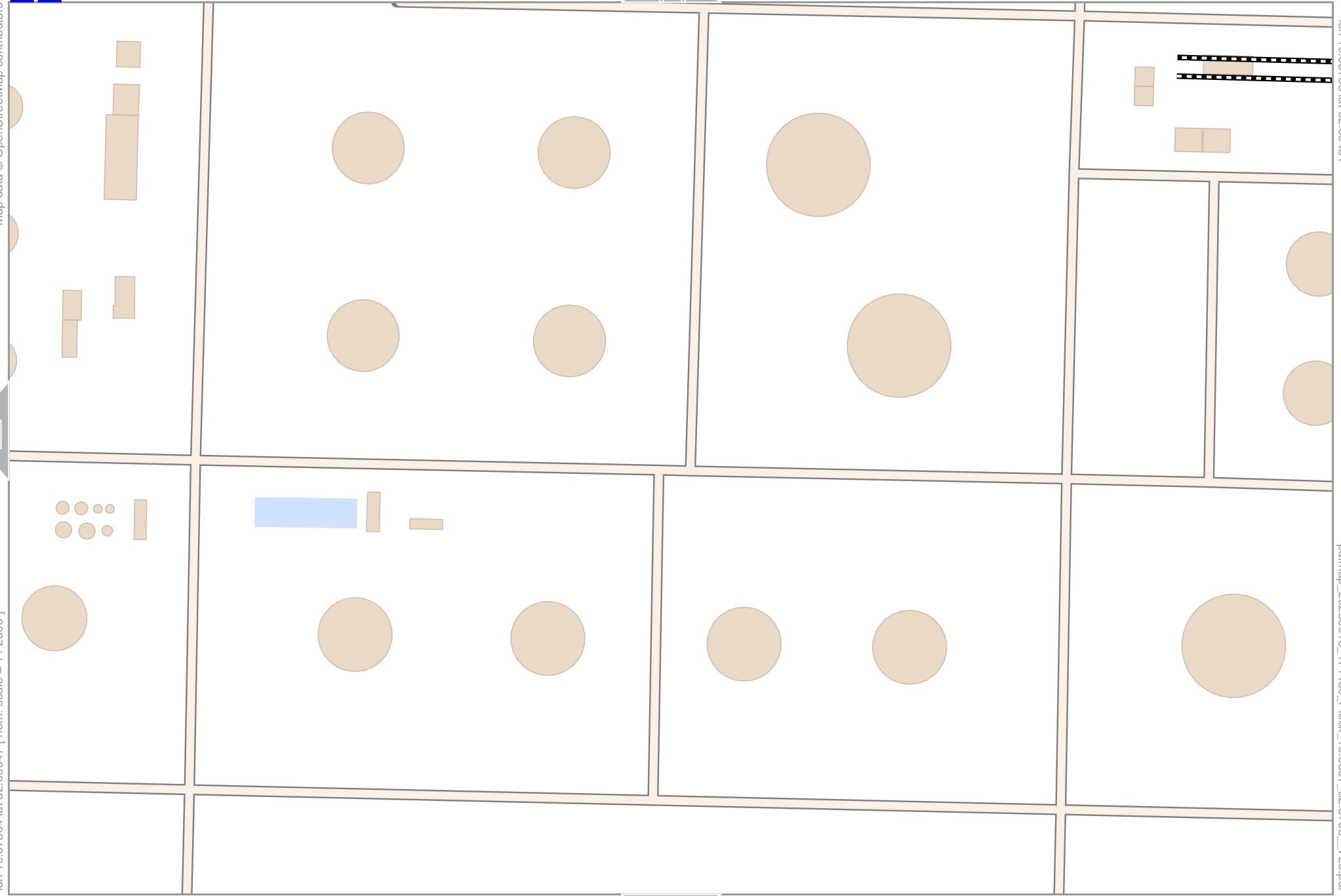


Map data © OpenStreetMap contributors

lon 19.68788 lat 52.59451

pdfmap_20230913_171450_Plock_19.68337_52.5763_723.pdf

lon 19.67804 lat 52.59047 [nom. scale = 1 / 2500]



23

12

24

34

P³ock

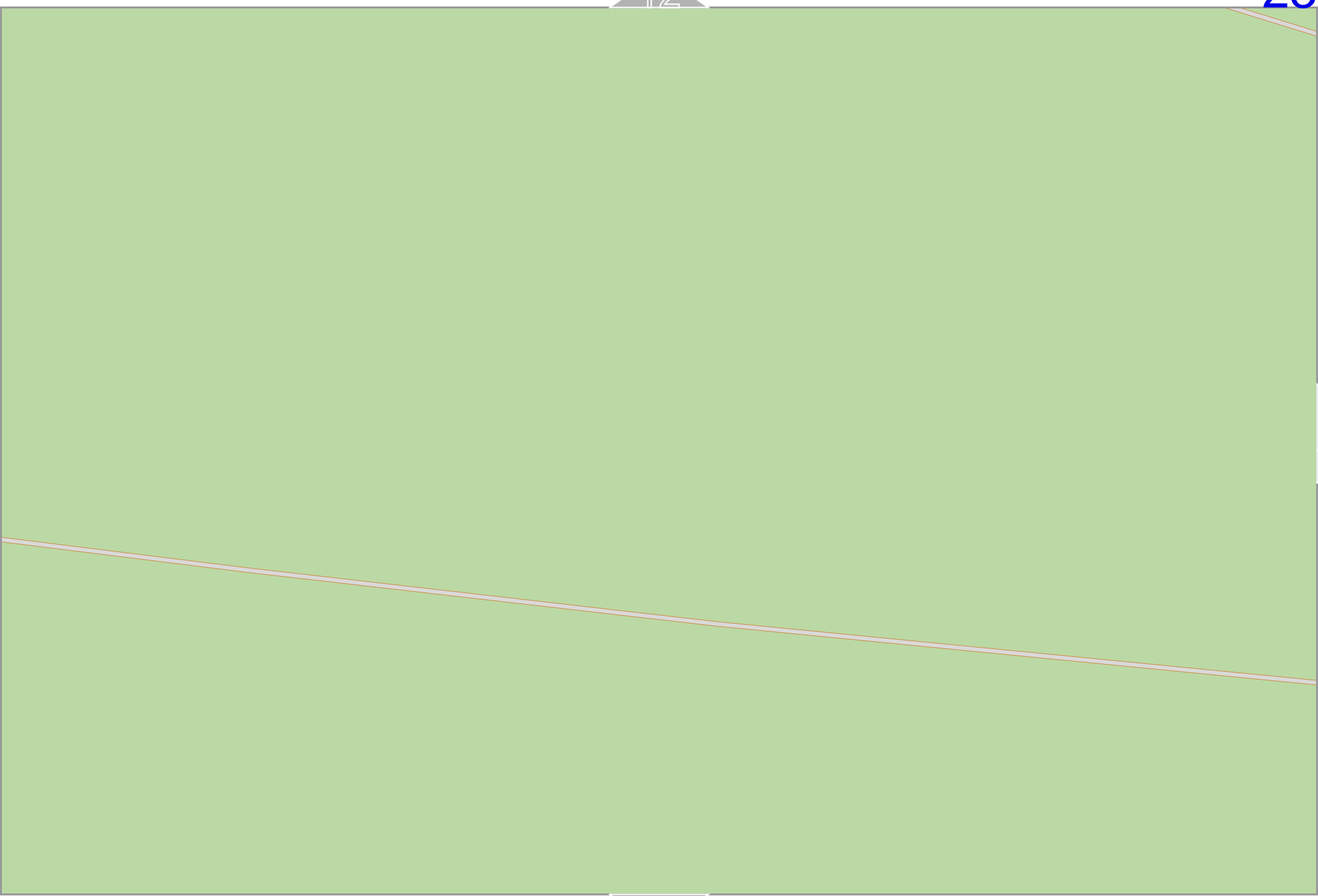
Map data © OpenStreetMap contributors

lon 19.57957 lat 52.58643 [nom. scale = 1 / 2500]

lon 19.58942 lat 52.59047

pdfmap_20230913_171450_Plock_19.6337_52.5763_723.pdf

0 100 m 200 m



13

24

Map data © OpenStreetMap contributors

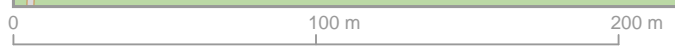
lon 19.59927 lat 52.59047

23

25

lon 19.58942 lat 52.58643 [nom. scale = 1 / 2500]

pdfmap_20230913_171450_Plock_19.6337_52.5763_723.pdf



35

Map data © OpenStreetMap contributors

lon 19.60911 lat 52.59047

lon 19.59927 lat 52.58643 [nom. scale = 1 / 2500]

pdfmap_20230913_171450_Plock_19.6337_52.5763_723.pdf

0 100 m 200 m



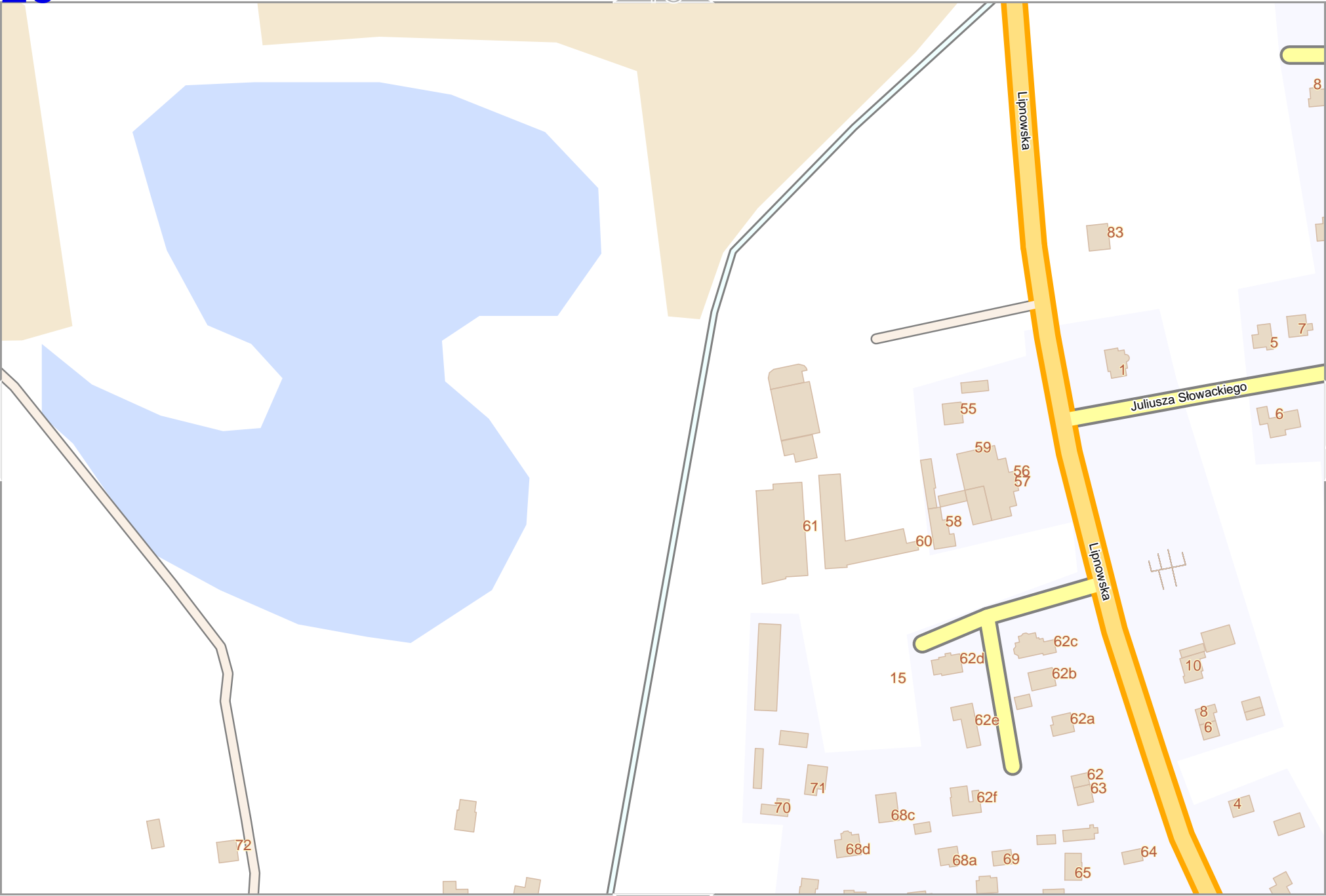
Map data © OpenStreetMap contributors

lon 19.61896 lat 52.59047

pdfmap_20230913_171450_Plock_19.6337_52.5763_723.pdf

lon 19.60911 lat 52.58643 [nom. scale = 1 / 2500]

0 100 m 200 m

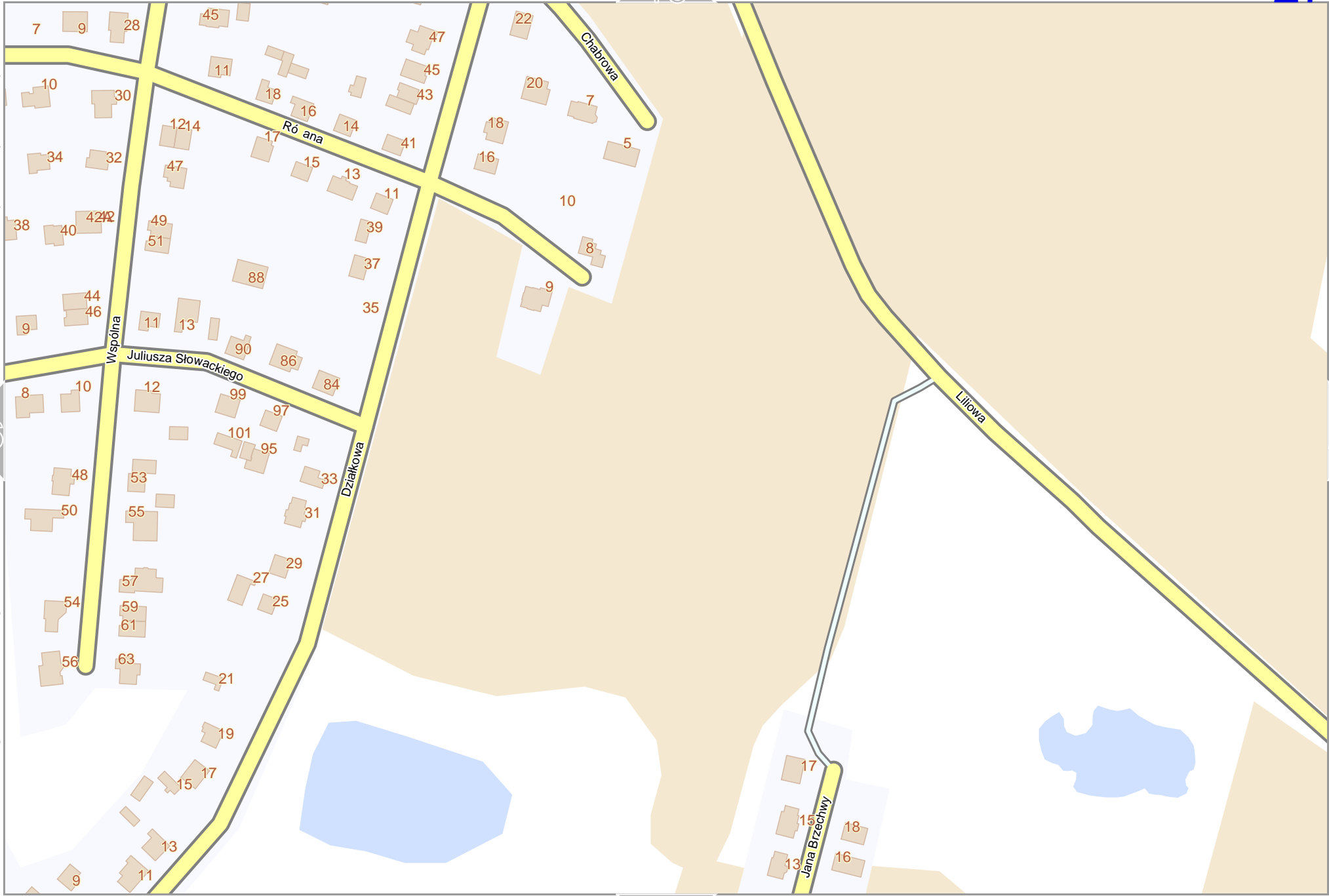


Map data © OpenStreetMap contributors

lon 19.62880 lat 52.59047

pdfmap_20230913_171450_Plock_19.6337_52.5763_723.pdf

lon 19.61896 lat 52.58643 [nom. scale = 1 / 2500]



28

17

Map data © OpenStreetMap contributors

lon 19.63865 lat 52.59047

27

29

lon 19.62880 lat 52.58643 [nom. scale = 1 / 2500]


pdfmap_20230913_171450_Plock_19.6337_52.5763_723.pdf

0 100 m 200 m

Lilowa

Szkolna

39



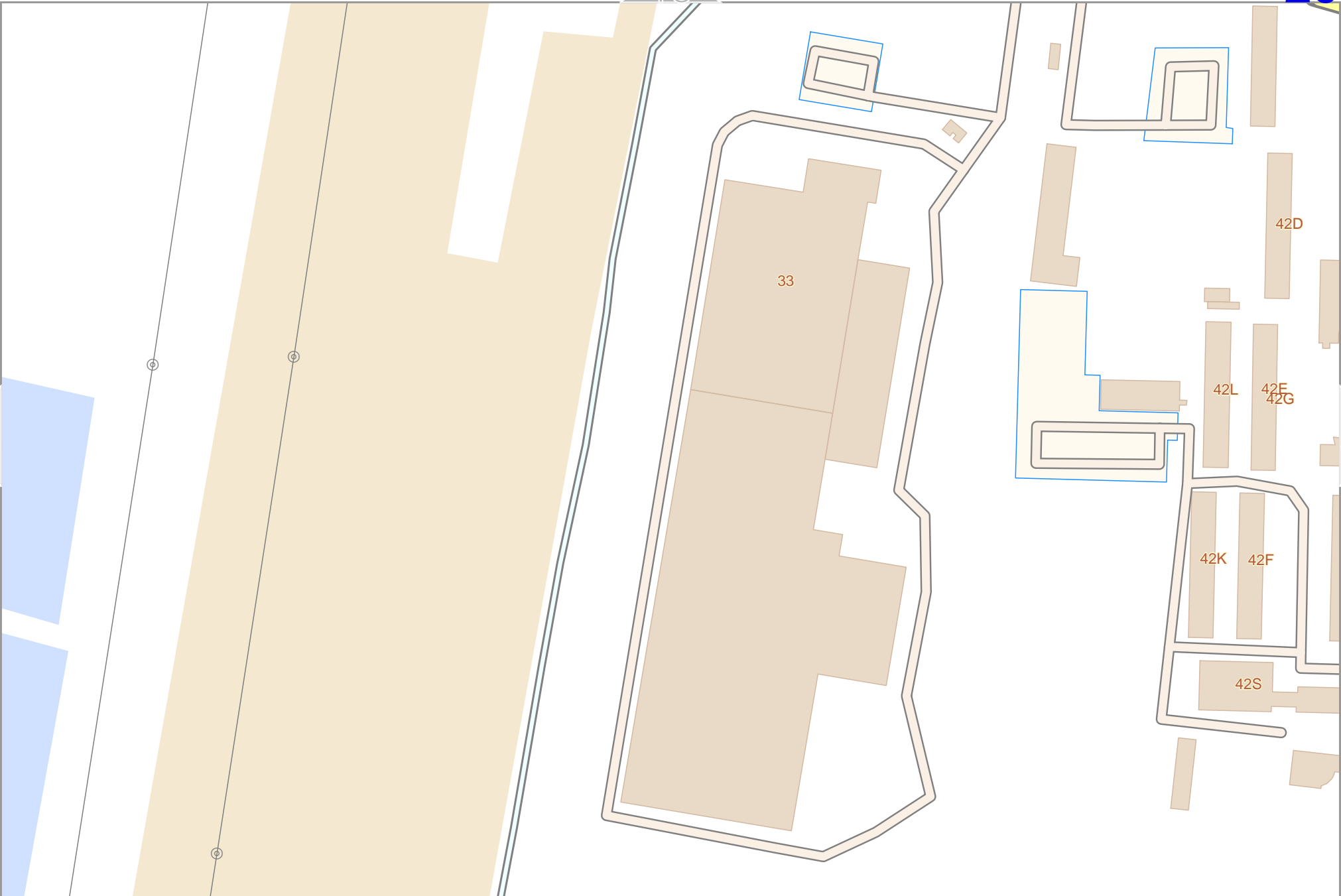
Map data © OpenStreetMap contributors

lon 19.64850 lat 52.59047

pdfmap_20230913_171450_Plock_19.6337_52.5763_723.pdf

lon 19.63865 lat 52.58643 [nom. scale = 1 / 2500]

0 100 m 200 m



30

19

P3ock

Map data © OpenStreetMap contributors

lon 19.65834 lat 52.59047

29

31

lon 19.64850 lat 52.58643 [nom. scale = 1 / 2500]

pdfmap_20230913_171450_Plock_19.6337_52.5763_723.pdf

Witolda Zglenickiego

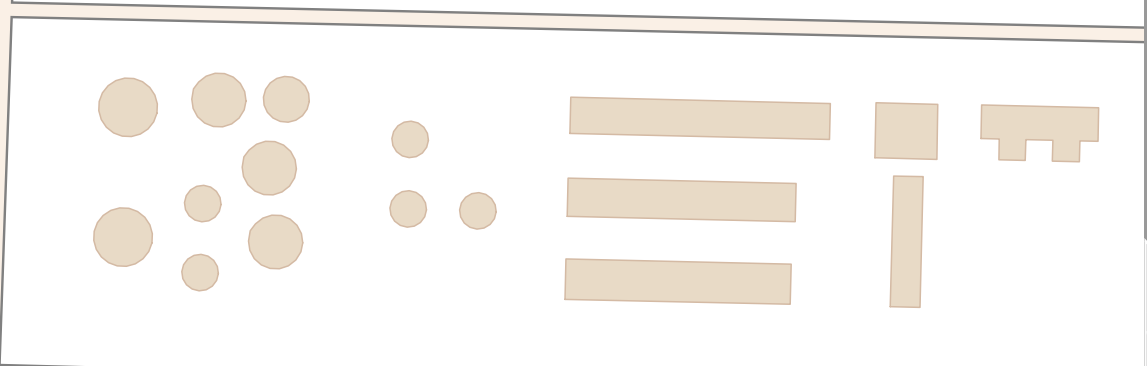
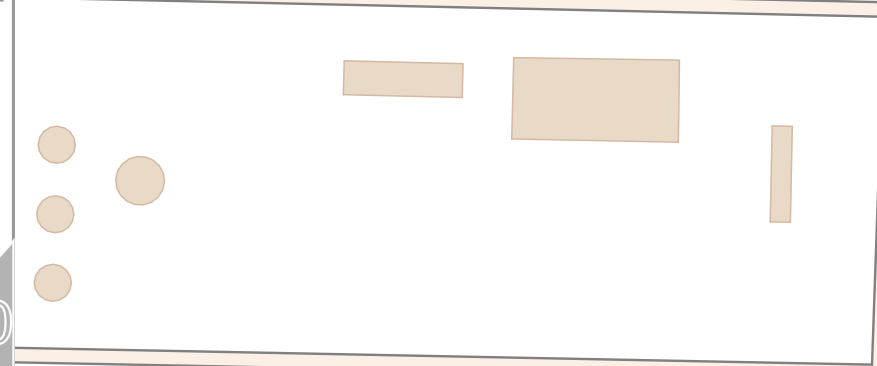

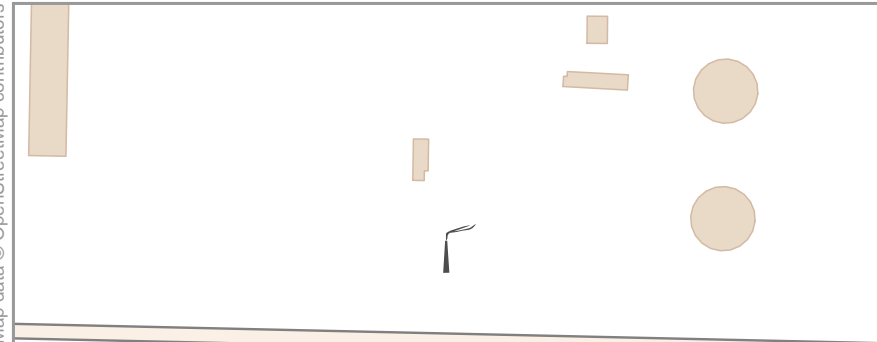
Chemików



41

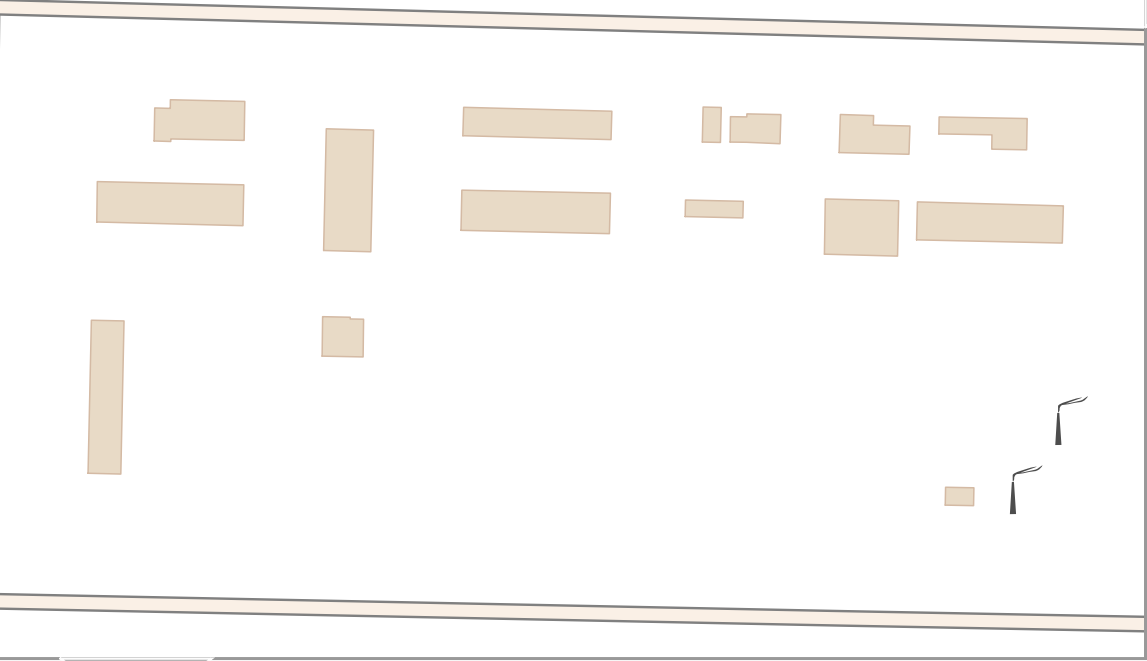

Map data © OpenStreetMap contributors

lon 19.66819 lat 52.59047



lon 19.65834 lat 52.58643 [nom. scale = 1 / 2500]

pdfmap_20230913_171450_Plock_19.6337_52.5763_723.pdf



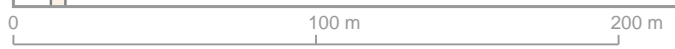
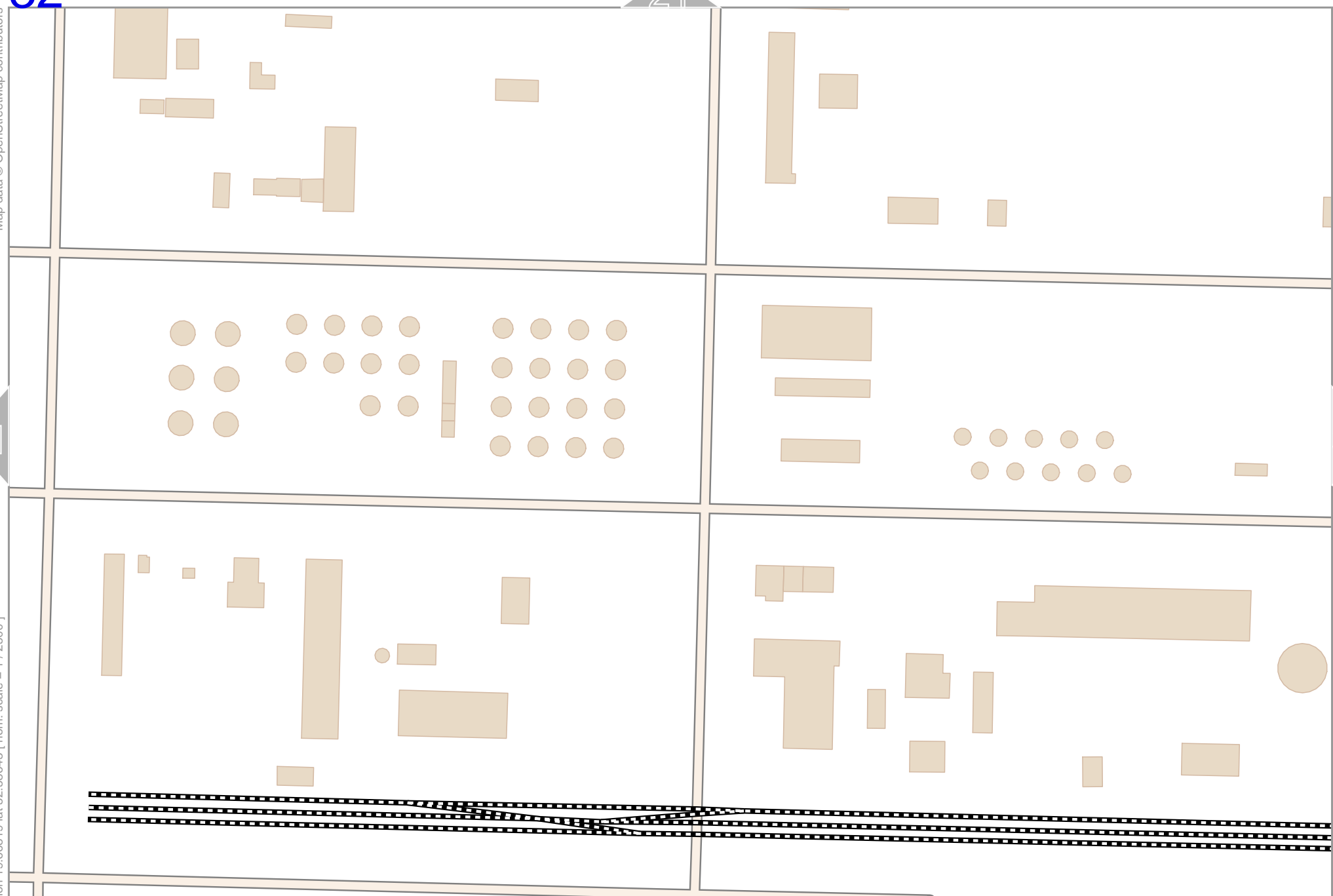
0 100 m 200 m

Map data © OpenStreetMap contributors

lon 19.67804 lat 52.59047

lon 19.66819 lat 52.58643 [nom. scale = 1 / 2500]

pdfmap_20230913_171450_Plock_19.6337_52.5763_723.pdf

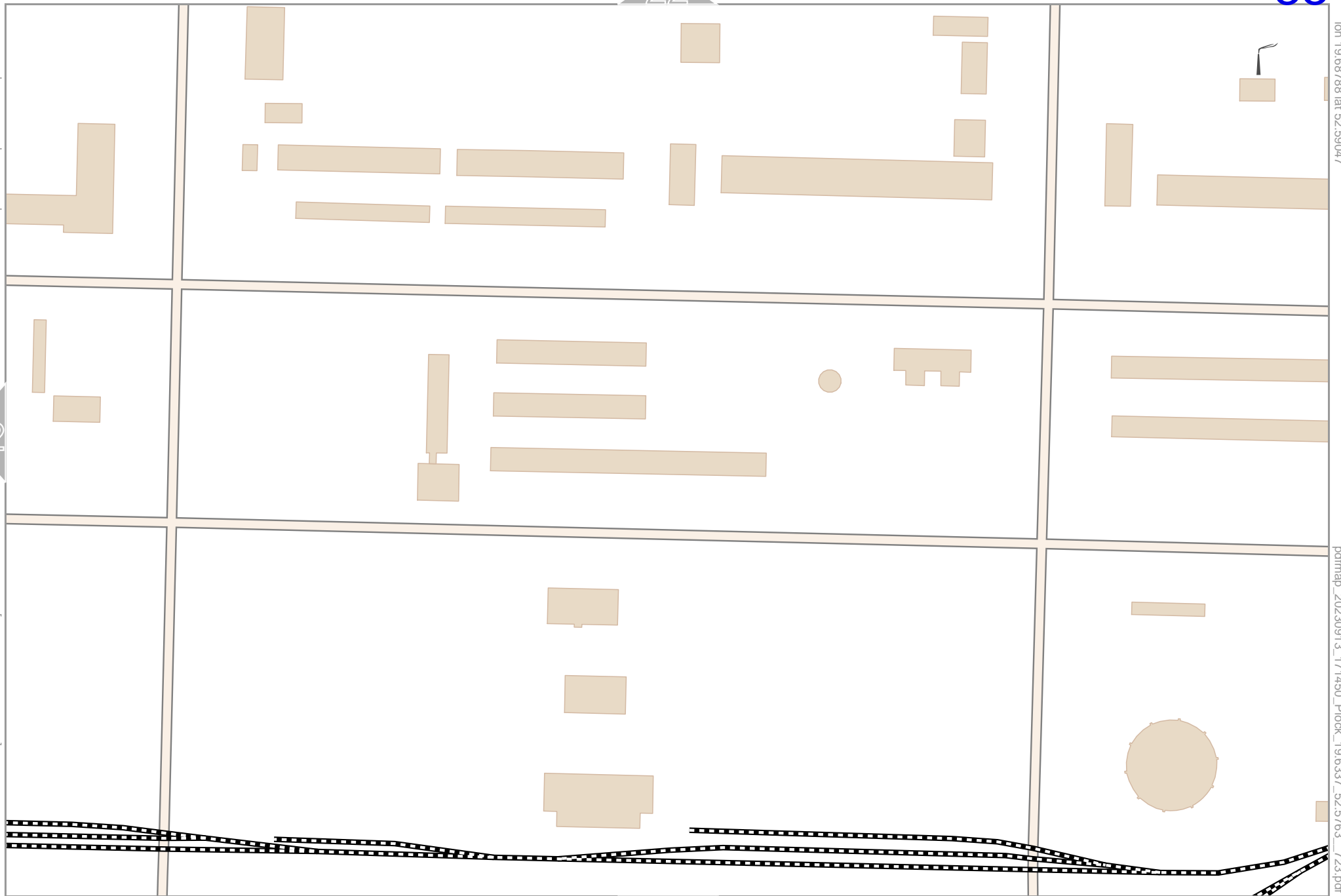


Map data © OpenStreetMap contributors

lon 19.68788 lat 52.59047

lon 19.67804 lat 52.58643 [nom. scale = 1 / 2500]

pdfmap_20230913_171450_Plock_19.6337_52.5763_723.pdf



0 100 m 200 m

23

34



Map data © OpenStreetMap contributors

lon 19.57957 lat 52.58238 [nom. scale = 1 / 2500]

lon 19.58942 lat 52.58643

35

pdfmap_20230913_171450_Plock_19.6337_52.5763_723.pdf

0 100 m 200 m

45

35

24

P³ock

Map data © OpenStreetMap contributors

lon 19.59927 | lat 52.58643

36

34

lon 19.58942 | lat 52.58238 [nom. scale = 1 / 2500]

pdfmap_20230913_171450_Plock_19.6337_52.5763_723.pdf

0 100 m 200 m

46



Map data © OpenStreetMap contributors

lon 19.60911 lat 52.58643

57

Brwile ska

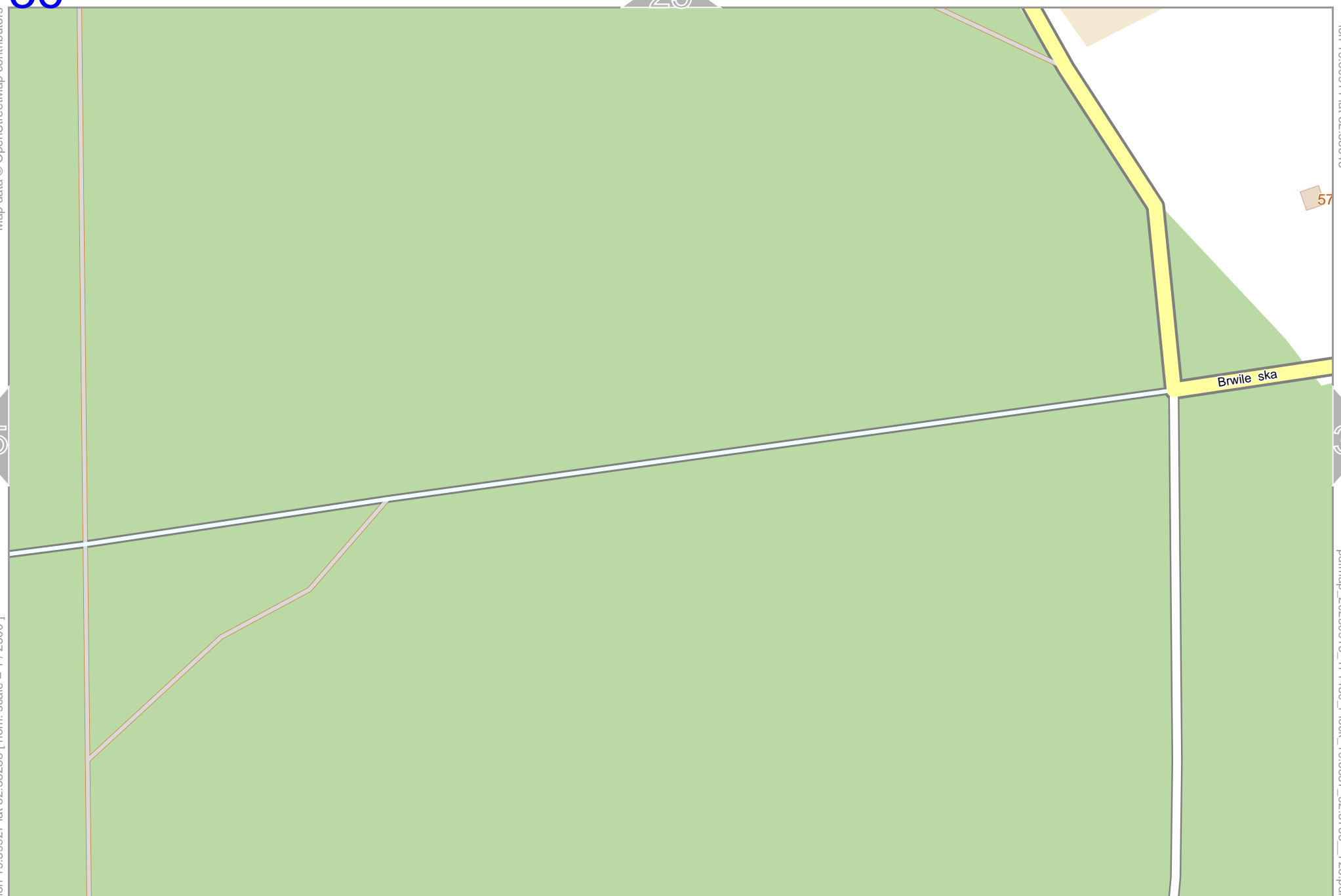
37

35

lon 19.59927 lat 52.58238 [nom. scale = 1 / 2500]

pdfmap_20230913_171450_Plock_19.6337_52.5763_723.pdf

0 100 m 200 m



Map data © OpenStreetMap contributors

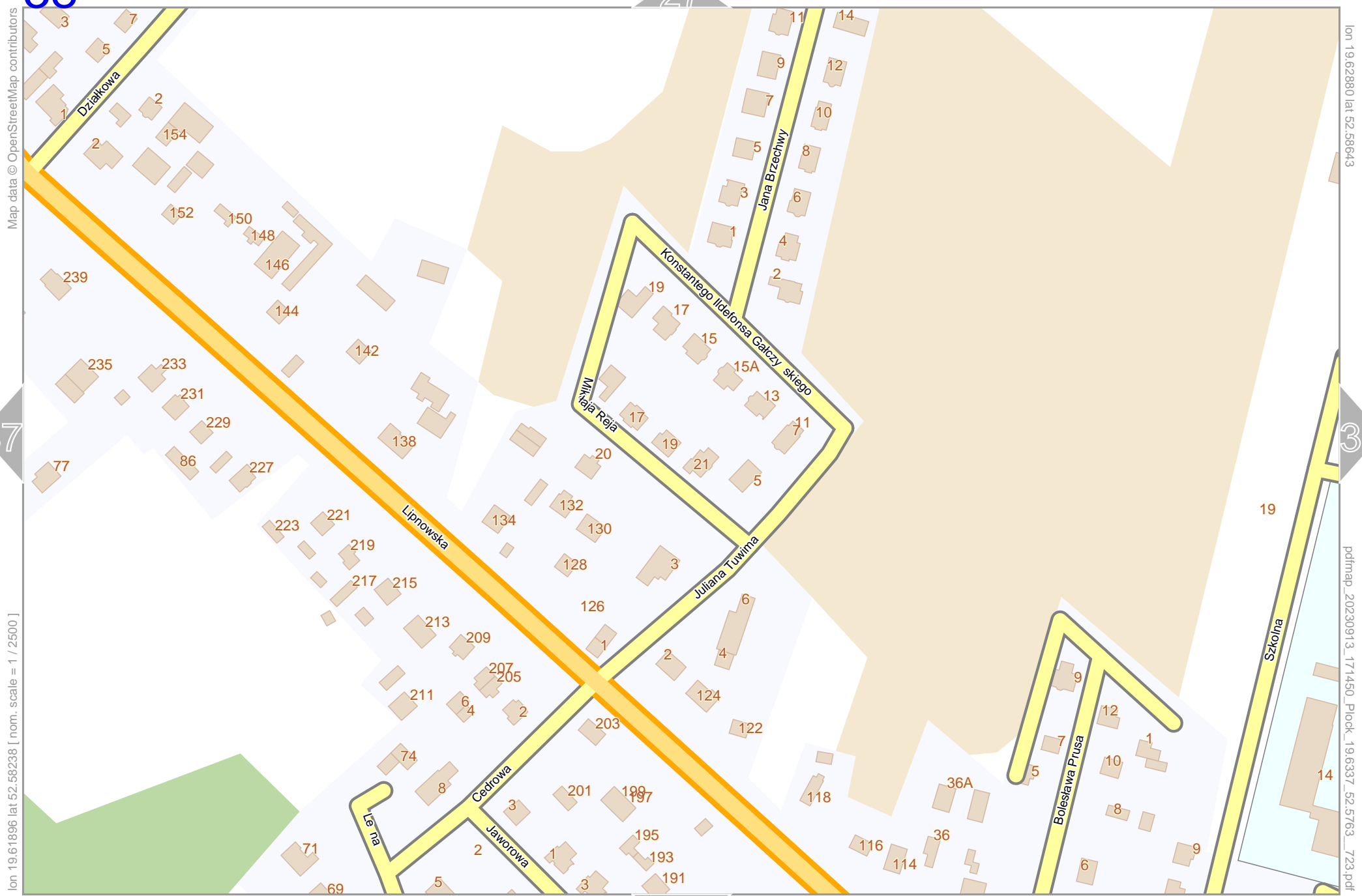
lon 19.61996 lat 52.58643



lon 19.60911 lat 52.58238 [nom. scale = 1 / 2500]

pdfmap_20230913_171450_Plock_19.6337_52.5763_723.pdf

0 100 m 200 m



Map data © OpenStreetMap contributors

lon 19.62880 lat 52.58643

lon 19.61896 lat 52.58238 [nom. scale = 1 / 2500]

pdfmap_20230913_171450_Plock_19.6337_52.5763_723.pdf

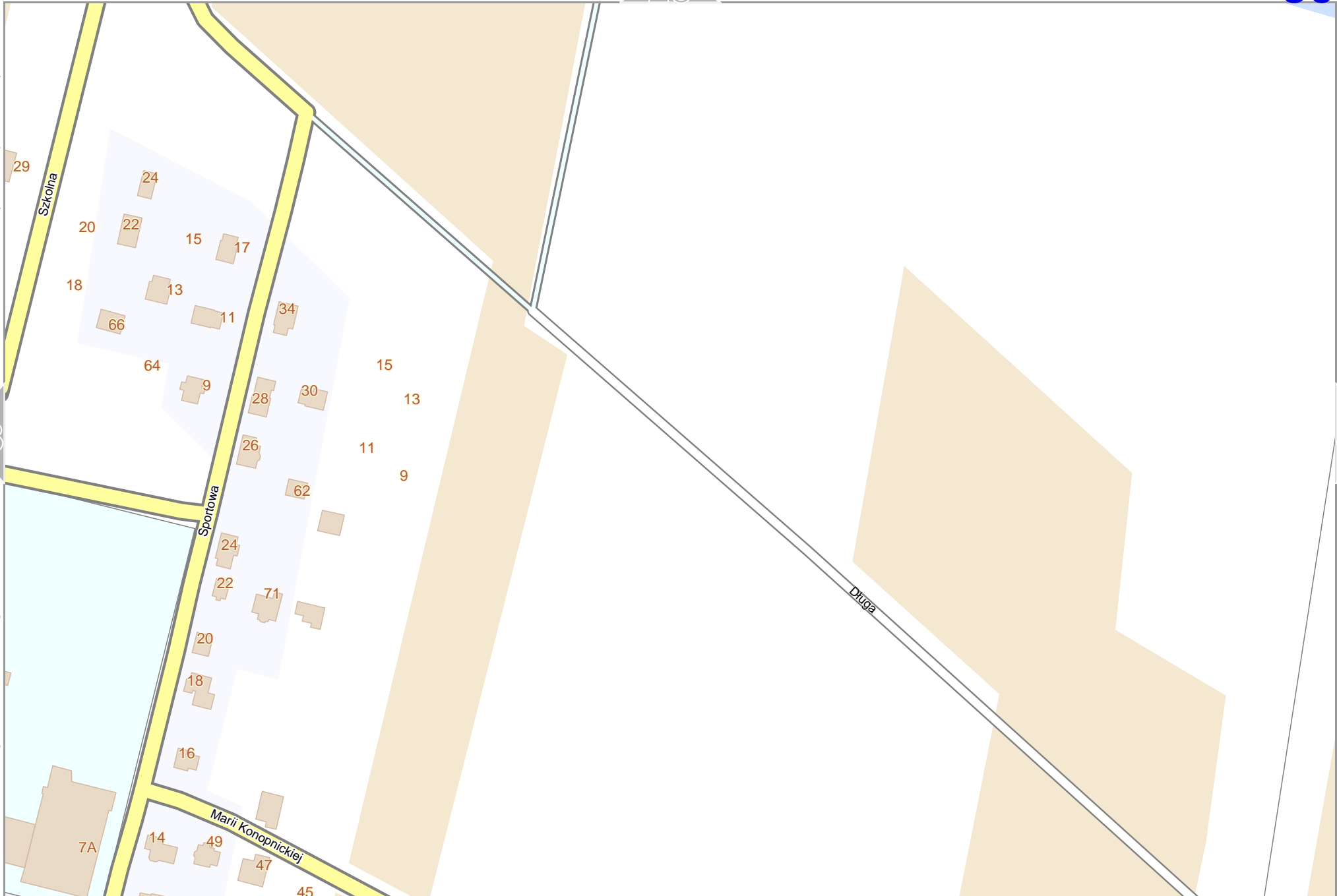
0 100 m 200 m

Map data © OpenStreetMap contributors

lon 19.63865 lat 52.58643

lon 19.62880 lat 52.58238 [nom. scale = 1 / 2500]

pdfmap_20230913_171450_Plock_19.6337_52.5763_723.pdf



0 100 m 200 m

29

40

Map data © OpenStreetMap contributors

lon 19.64850 lat 52.58643

pdfmap_20230913_171450_Plock_19.6337_52.5763_723.pdf

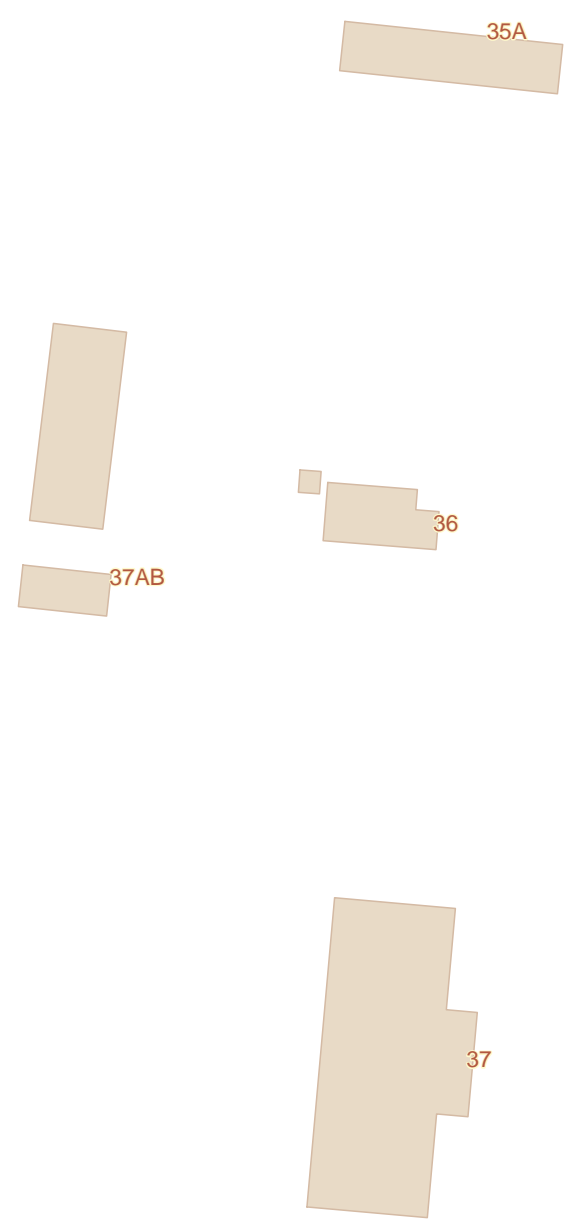
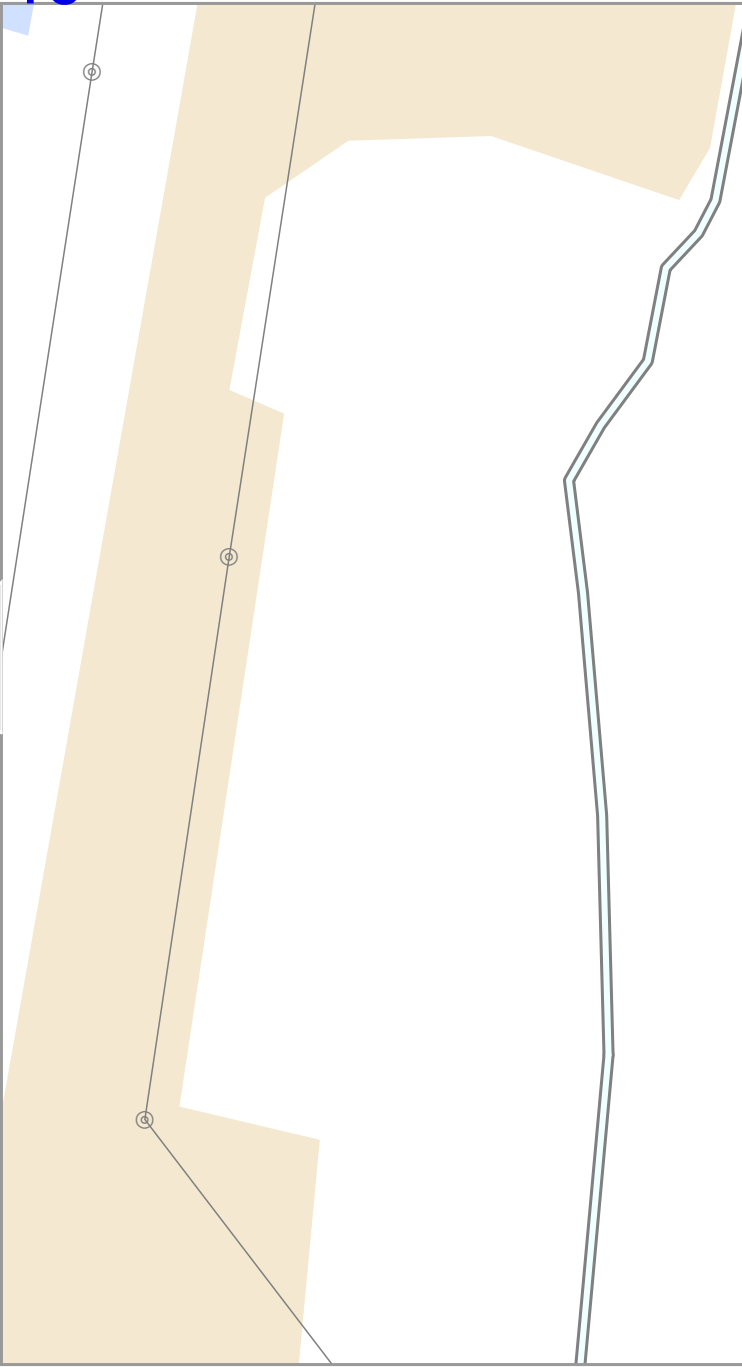
lon 19.63865 lat 52.58238 [nom. scale = 1 / 2500]

39

41

0 100 m 200 m

51



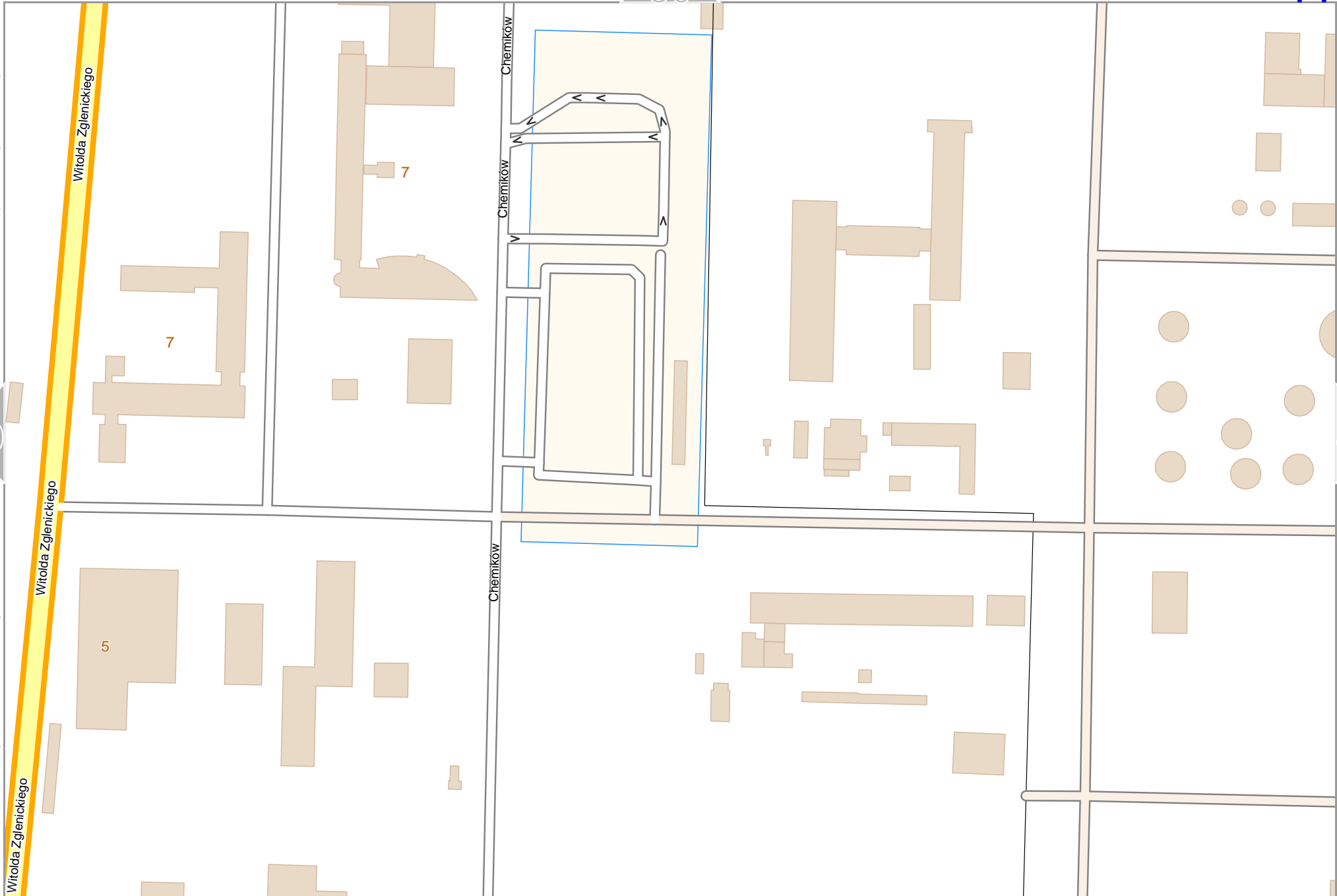
Płock

Map data © OpenStreetMap contributors

lon 19.64850 lat 52.58238 [nom. scale = 1 / 2500]

lon 19.65834 lat 52.58643

pdfmap_20230913_171450_Plock_19.6337_52.5763_723.pdf



42

31

P³ock

Map data © OpenStreetMap contributors

lon 19.66819 | lat 52.58643

41

43

lon 19.65834 | lat 52.58238 [nom. scale = 1 / 2500]

pdfmap_20230913_171450_Plock_19.6337_52.5763_723.pdf

0 100 m 200 m

53



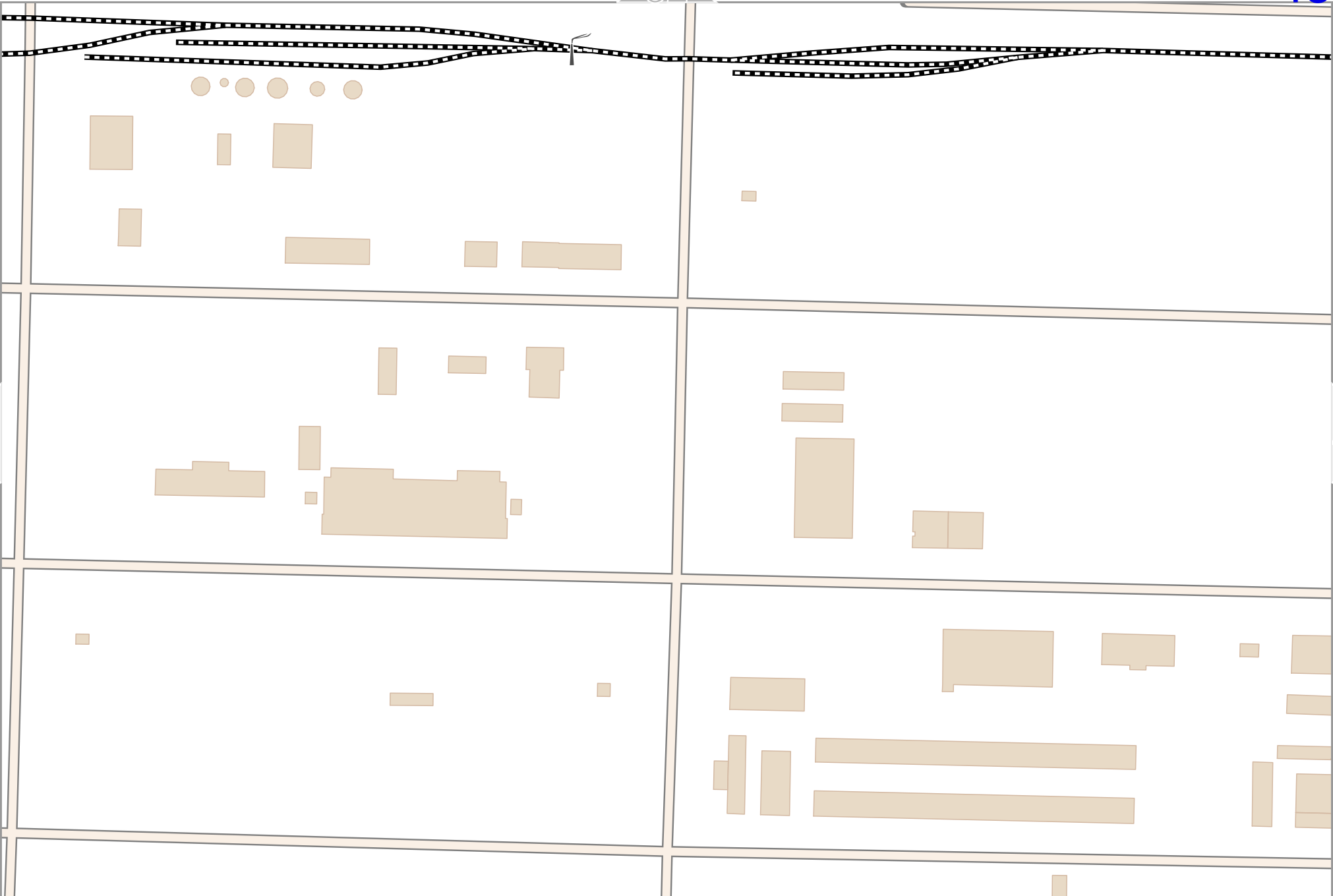
Map data © OpenStreetMap contributors

lon 19.67804 lat 52.58643

pdfmap_20230913_171450_Plock_19.6337_52.5763_723.pdf

lon 19.66819 lat 52.58238 [nom. scale = 1 / 2500]

0 100 m 200 m



44

33

P³ock

Map data © OpenStreetMap contributors

lon 19.68788 lat 52.58643

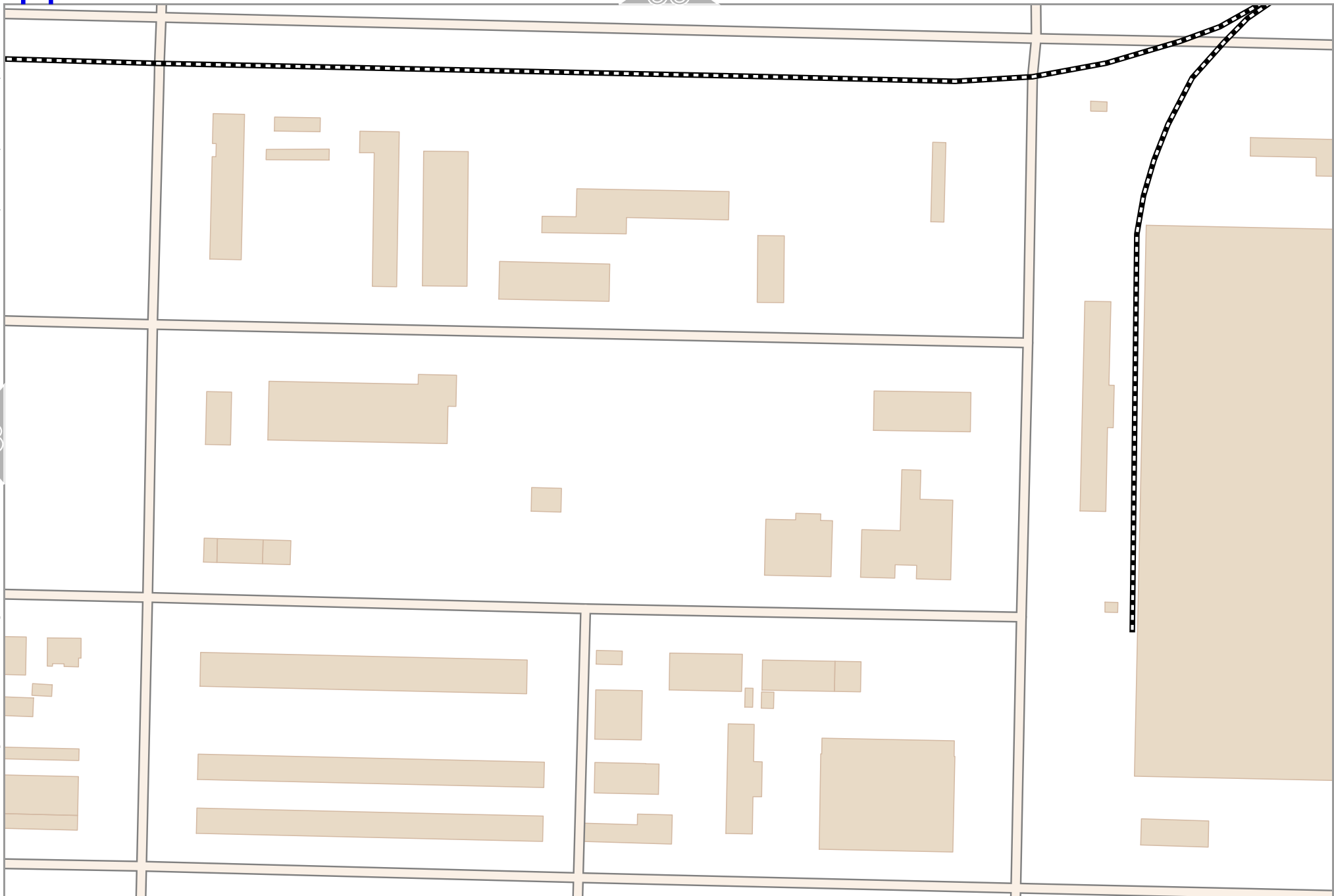
43

lon 19.67804 lat 52.58238 [nom. scale = 1 / 2500]

pdfmap_20230913_171450_Plock_19.6837_52.5763_723.pdf

0 100 m 200 m

55



45

34

46

56

P³ock

Map data © OpenStreetMap contributors

lon 19.57957 lat 52.57834 [nom. scale = 1 / 2500]

lon 19.58942 lat 52.58238

pdfmap_20230913_171450_Plock_19.6337_52.5763_723.pdf

0 100 m 200 m



35

46

Map data © OpenStreetMap contributors

lon 19.59927 lat 52.58238

45

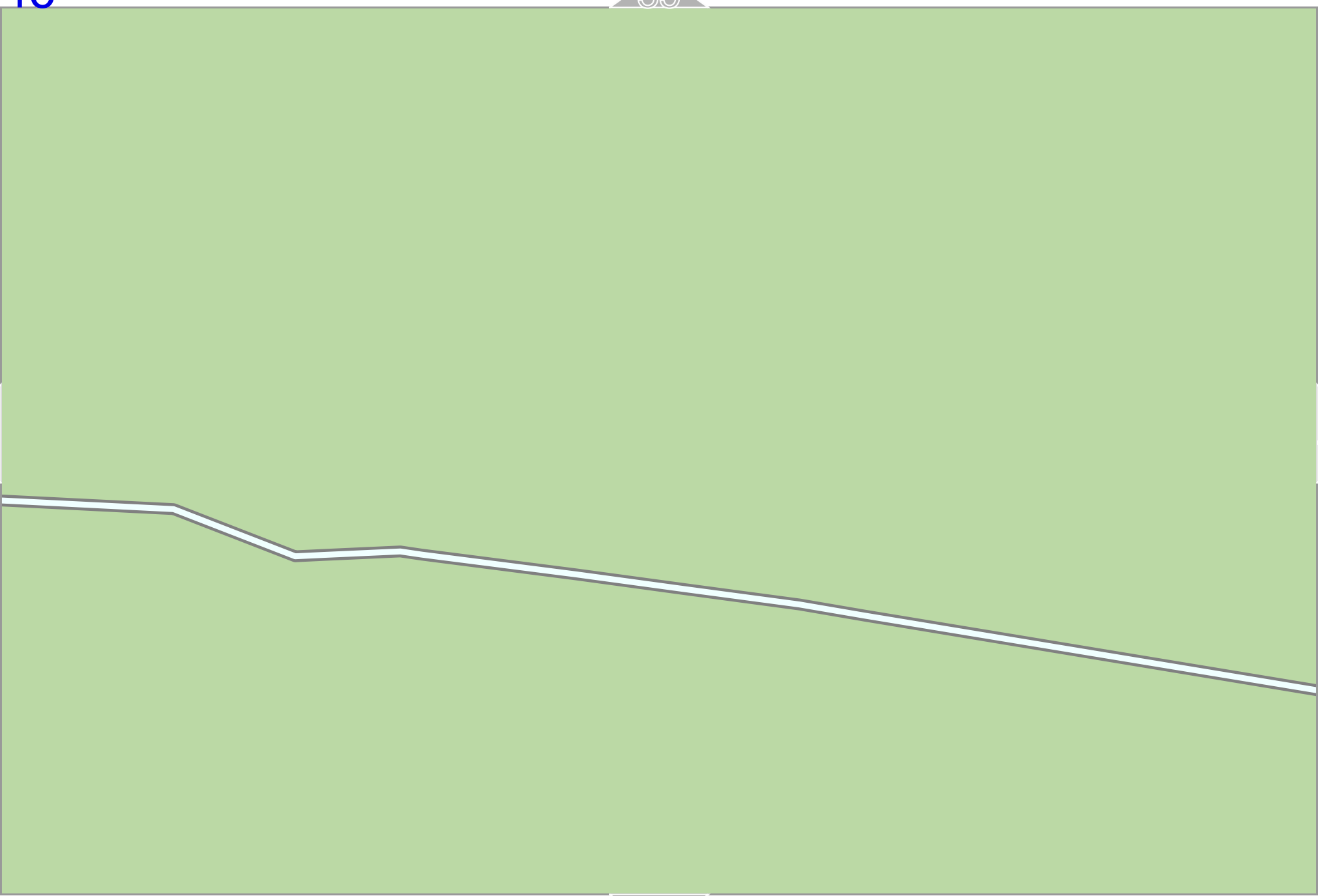
47

lon 19.58942 lat 52.57834 [nom. scale = 1 / 2500]

pdfmap_20230913_171450_Plock_19.6337_52.5763_723.pdf

0 100 m 200 m

57



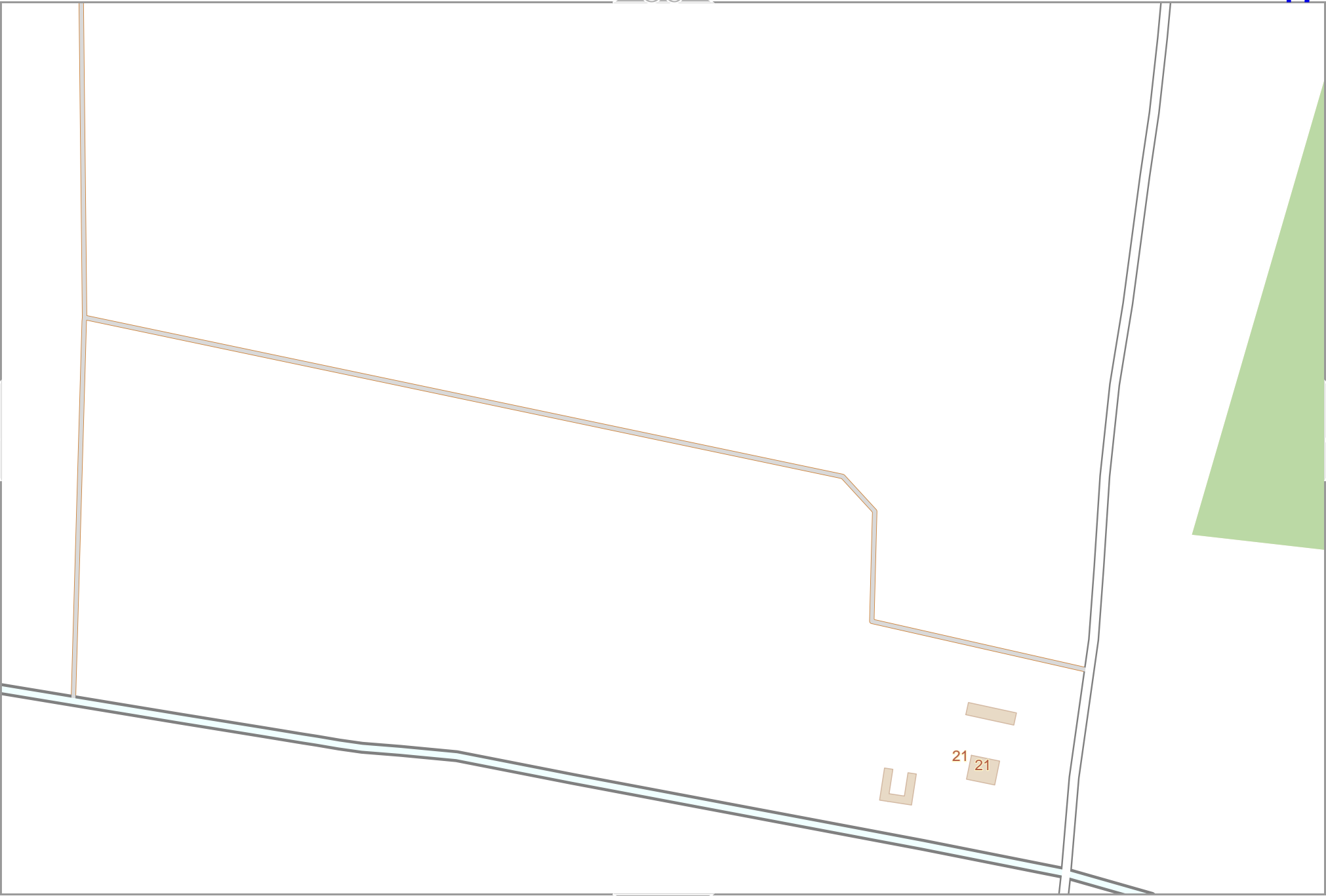
Map data © OpenStreetMap contributors

lon 19.60911 lat 52.58238

pdfmap_20230913_171450_Plock_19.6337_52.5763_723.pdf

lon 19.59927 lat 52.57834 [nom. scale = 1 / 2500]

0 100 m 200 m



48

P³ock

Map data © OpenStreetMap contributors

lon 19.61896 lat 52.58238

37

12

14

11

15

5

8

1

Wycinki

Wi zowa

Wierzbowa

22

23

47

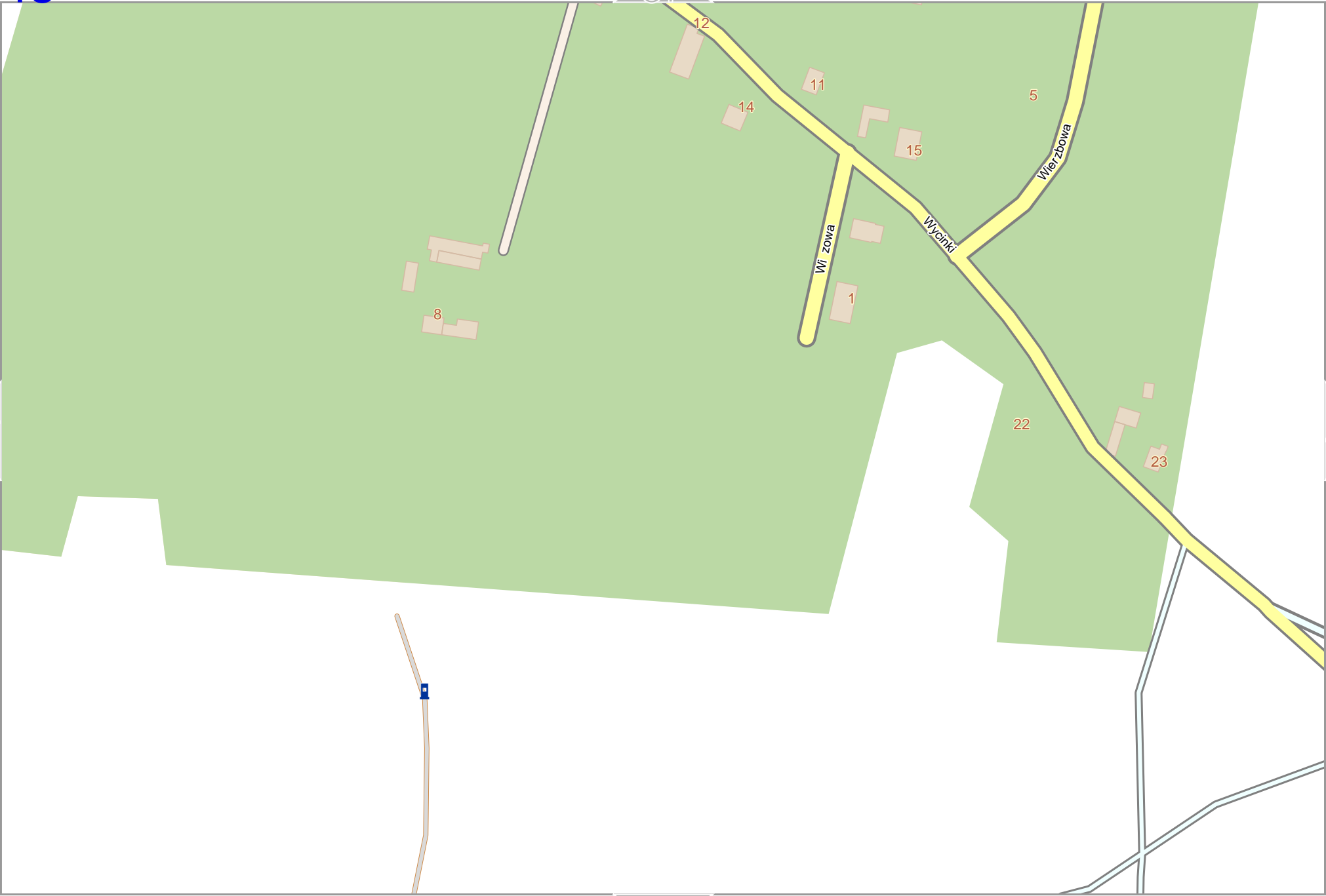
49

lon 19.60911 lat 52.57834 [nom. scale = 1 / 2500]

pdfmap_20230913_171450_Plock_19.6337_52.5763_723.pdf

0 100 m 200 m

59



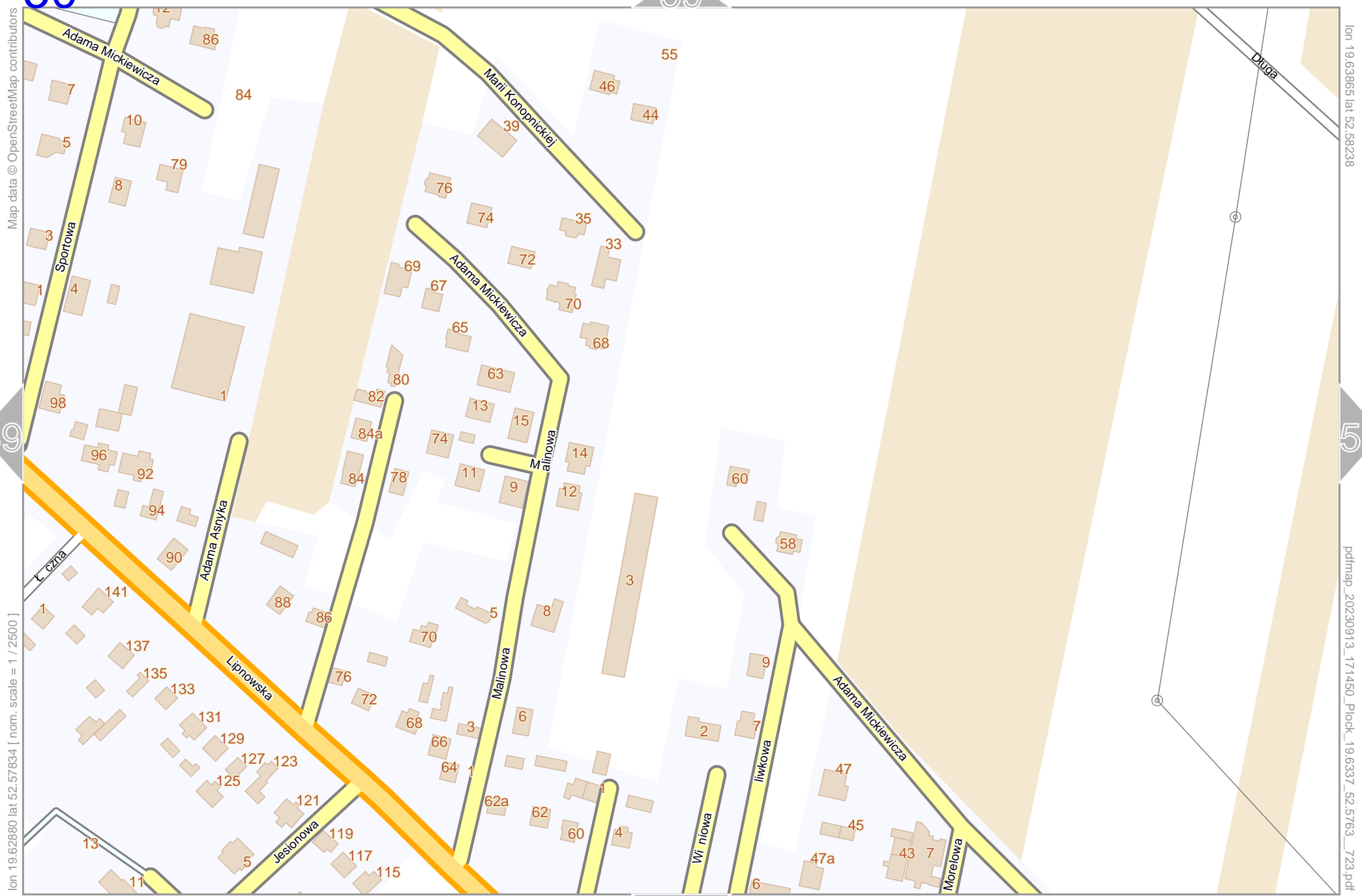
Map data © OpenStreetMap contributors

lon 19.628801 lat 52.58238

lon 19.61896 lat 52.57834 [nom. scale = 1 / 2500]

pdfmap_20230913_171450_Plock_19.6337_52.5763_723.pdf





Map data © OpenStreetMap contributors

lon 19.63965 lat 52.58238

pdfmap_20230913_171450_Plock_19.6337_52.5763_723.pdf

lon 19.62880 lat 52.57834 [nom. scale = 1 / 2500]

0 100 m 200 m

P³ock

40

51

Map data © OpenStreetMap contributors

lon 19.64850 lat 52.58238

50

lon 19.63865 lat 52.57834 [nom. scale = 1 / 2500]

52

pdfmap_20230913_171450_Plock_19.6337_52.5763_723.pdf

Długa

Witolda Zglenickiego

38a

38

44

39

40

42

62

0 100 m 200 m

52

41

Map data © OpenStreetMap contributors

lon 19.65834 lat 52.58238

3

7

Cherników

53

51

lon 19.64850 lat 52.57834 [nom. scale = 1 / 2500]

pdfmap_20230913_171450_Plock_19.6337_52.5763_723.pdf

Ignacego Łukasiewicza

Ignacego Łukasiewicza

63

0 100 m 200 m

53

42

P³ock

Map data © OpenStreetMap contributors

lon 19.66819 lat 52.58238

52

54

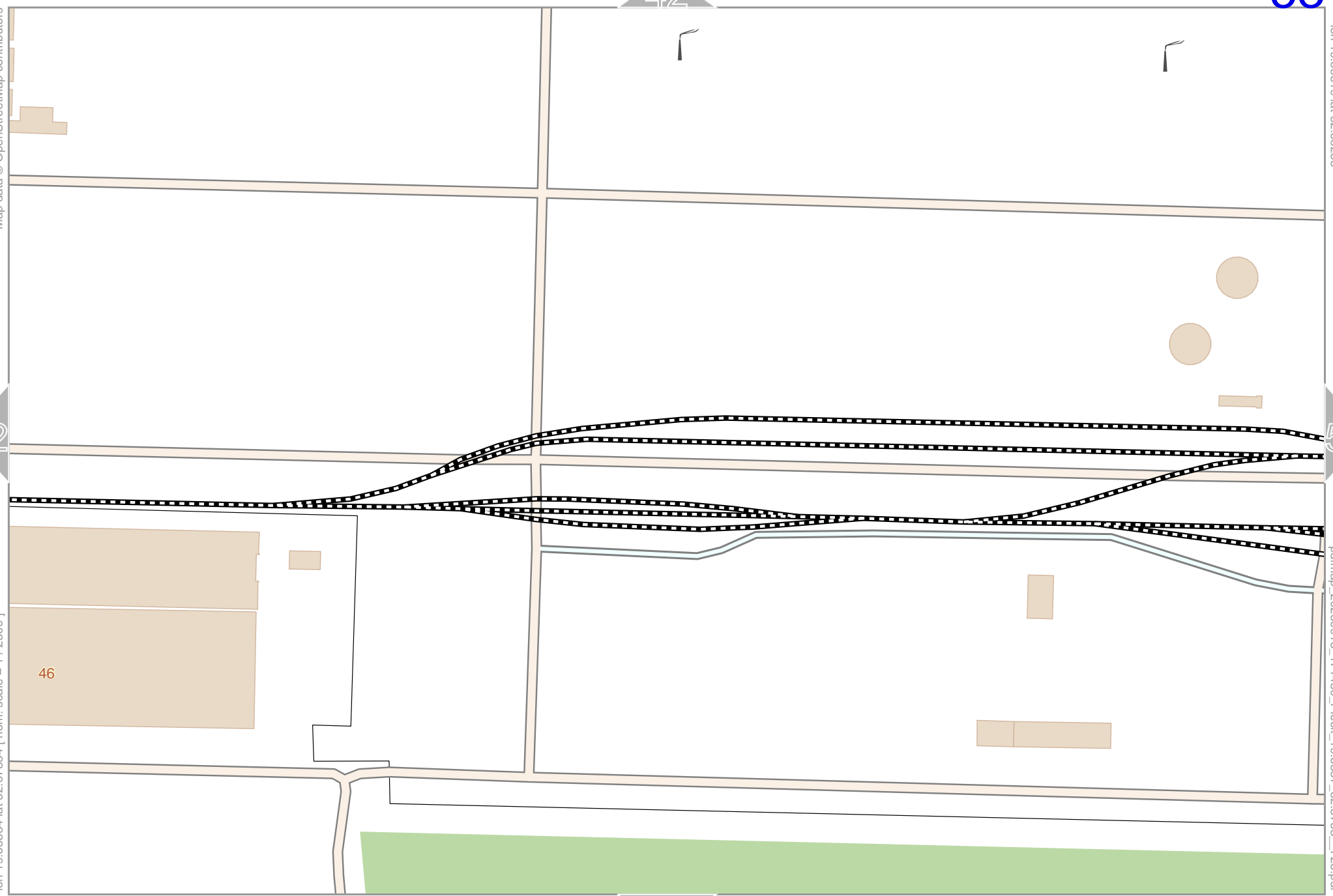
lon 19.65834 lat 52.57834 [nom. scale = 1 / 2500]

pdfmap_20230913_171450_Plock_19.6337_52.5763_723.pdf

46

0 100 m 200 m

64



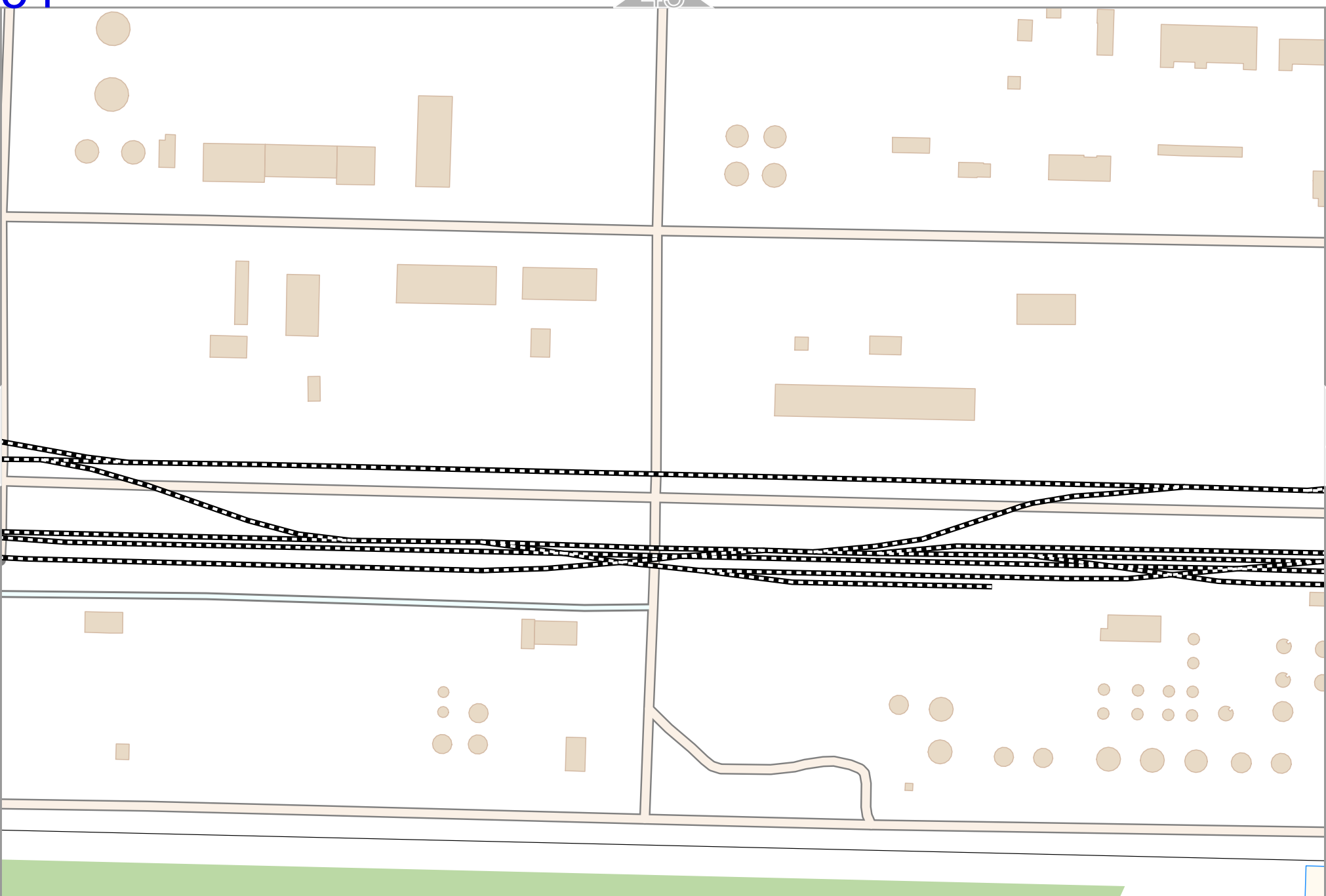
Map data © OpenStreetMap contributors

lon 19.67804 lat 52.58238

lon 19.66819 lat 52.57834 [nom. scale = 1 / 2500]

pdfmap_20230913_171450_Plock_19.6337_52.5763_723.pdf

0 100 m 200 m




Map data © OpenStreetMap contributors

lon 19.68788 lat 52.58238

pdfmap_20230913_171450_Plock_19.6837_52.5763_723.pdf

lon 19.67804 lat 52.57834 [nom. scale = 1 / 2500]

0 100 m 200 m



56

45

P³ock

Map data © OpenStreetMap contributors

lon 19.58942 lat 52.57834

lon 19.57957 lat 52.57429 [nom. scale = 1 / 2500]

pdfmap_20230913_171450_Plock_19.6337_52.5763_723.pdf

57

67

0 100 m 200 m



Map data © OpenStreetMap contributors

lon 19.59927 lat 52.57834

56

58

lon 19.58942 lat 52.57429 [nom. scale = 1 / 2500]

pdfmap_20230913_171450_Plock_19.6337_52.5763_723.pdf

0 100 m 200 m

68



58

47

P³ock

Map data © OpenStreetMap contributors

lon 19.60911 lat 52.57834

57

59

lon 19.59927 lat 52.57429 [nom. scale = 1 / 2500]

pdfmap_20230913_171450_Plock_19.6337_52.5763_723.pdf

0 100 m 200 m

69



Map data © OpenStreetMap contributors

lon 19.61896 lat 52.57834

lon 19.60911 lat 52.57429 [nom. scale = 1 / 2500]

pdfmap_20230913_171450_Plock_19.6337_52.5763_723.pdf

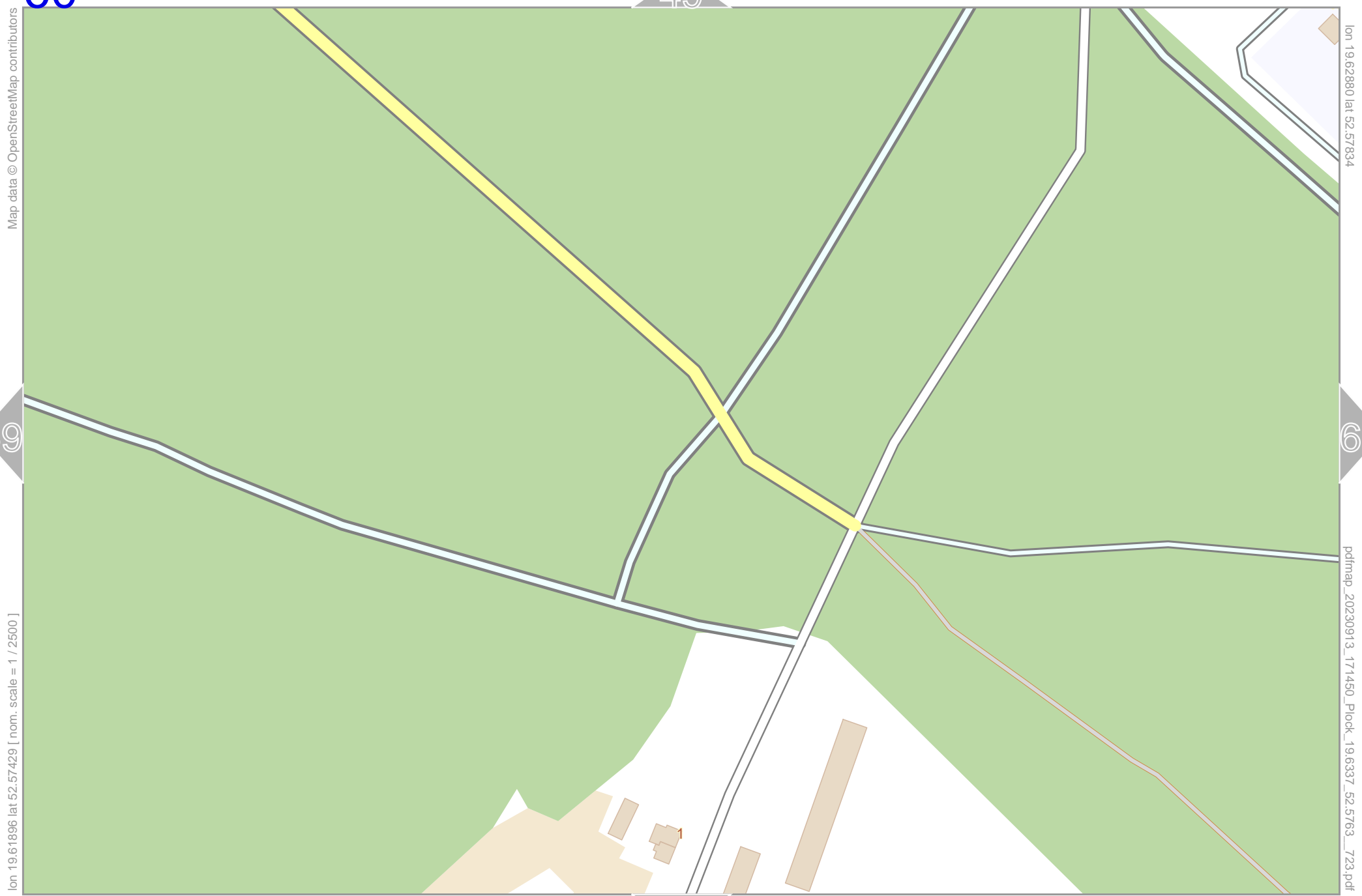
0 100 m 200 m

This detailed map shows a residential area with several buildings. A street named 'Lawendowa' is highlighted in yellow. The buildings are labeled with numbers: 45, 41, 43, 39, 35, and 31. The area is surrounded by green fields and a brownish-orange area, possibly a road or another type of land use.

P³ock

49

60



Map data © OpenStreetMap contributors

lon 19.61896 lat 52.57429 [nom. scale = 1 / 2500]

lon 19.62880 lat 52.57834

pdfmap_20230913_171450_Plock_19.6337_52.5763_723.pdf

0 100 m 200 m

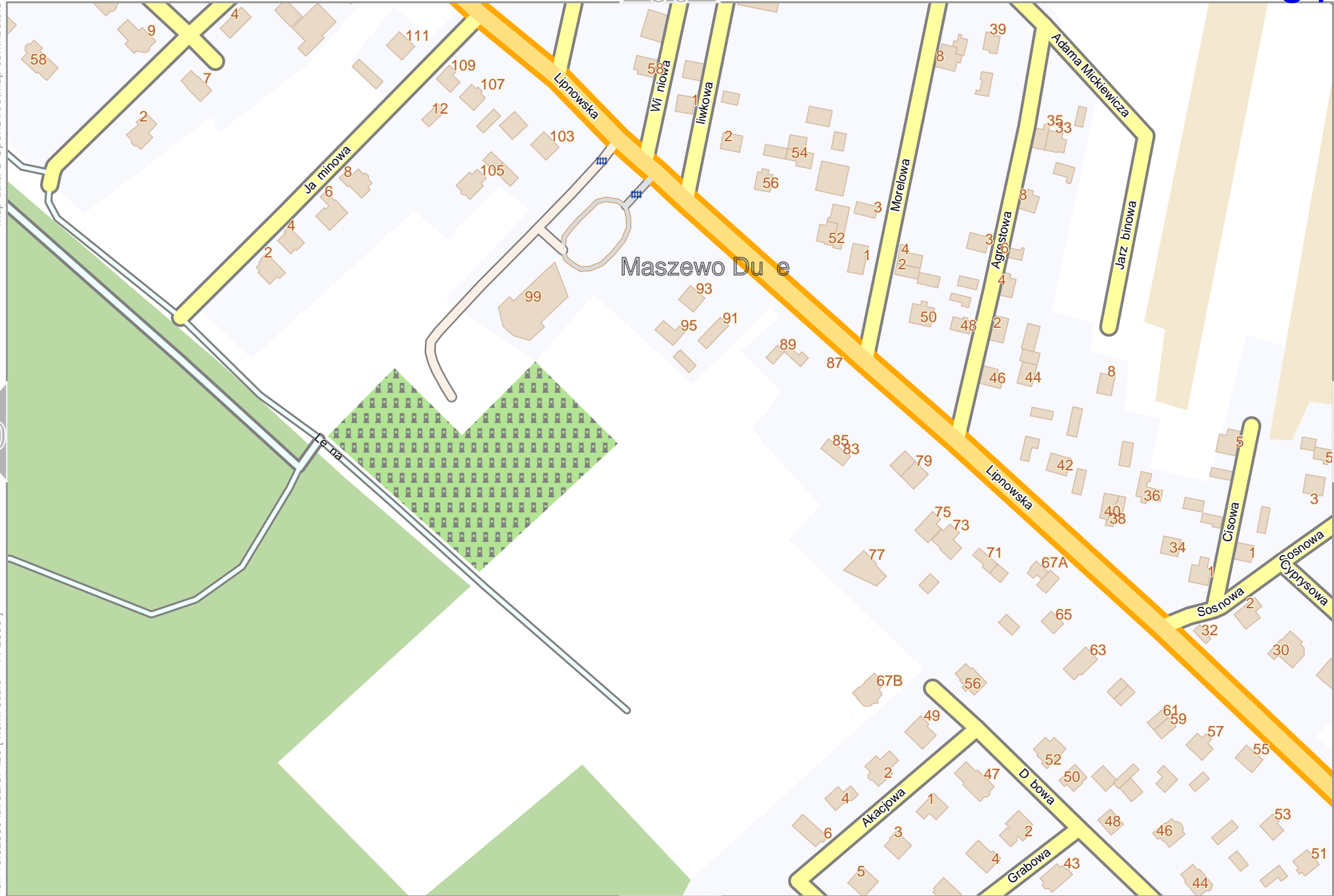
71

61

59

Map data © OpenStreetMap contributors

lon 19.63965 lat 52.57834



lon 19.62880 lat 52.57429 [nom. scale = 1 / 2500]

pdfmap_20230913_171450_Plock_19.63937_52.5763_723.pdf

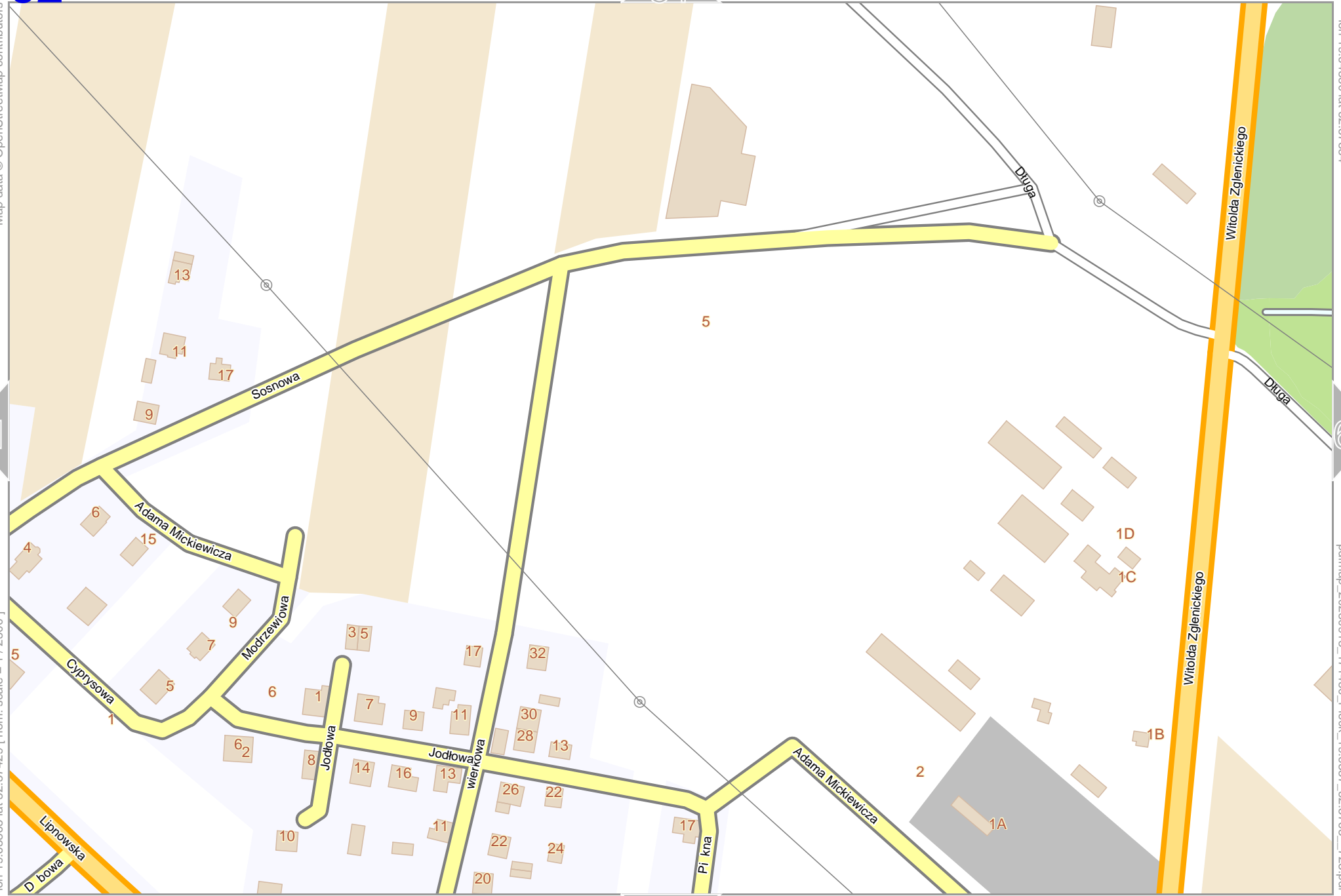


Map data © OpenStreetMap contributors

lon 19.64850 lat 52.57834

pdfmap_20230913_171450_Plock_19.6337_52.5763_723.pdf

lon 19.63865 lat 52.57429 [nom. scale = 1 / 2500]



Map data © OpenStreetMap contributors

lon 19.65834 lat 52.57834

Ignacego Łukasiewicza

39

35

pdfmap_20230913_171450_Plock_19.6337_52.5763_723.pdf

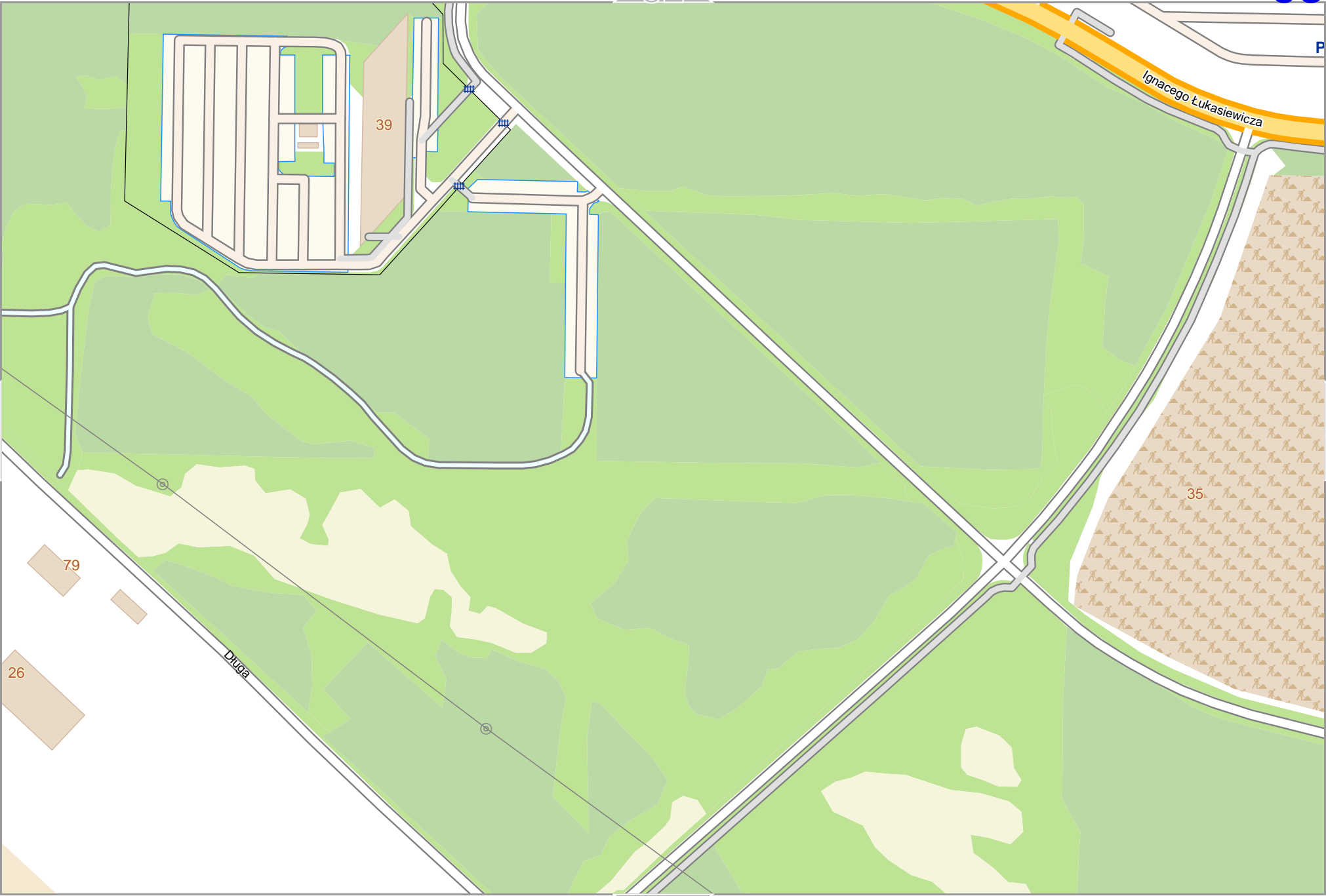
lon 19.64850 lat 52.57429 [nom. scale = 1 / 2500]

79

26

Długa

0 100 m 200 m



Map data © OpenStreetMap contributors

lon 19.66819 lat 52.57834

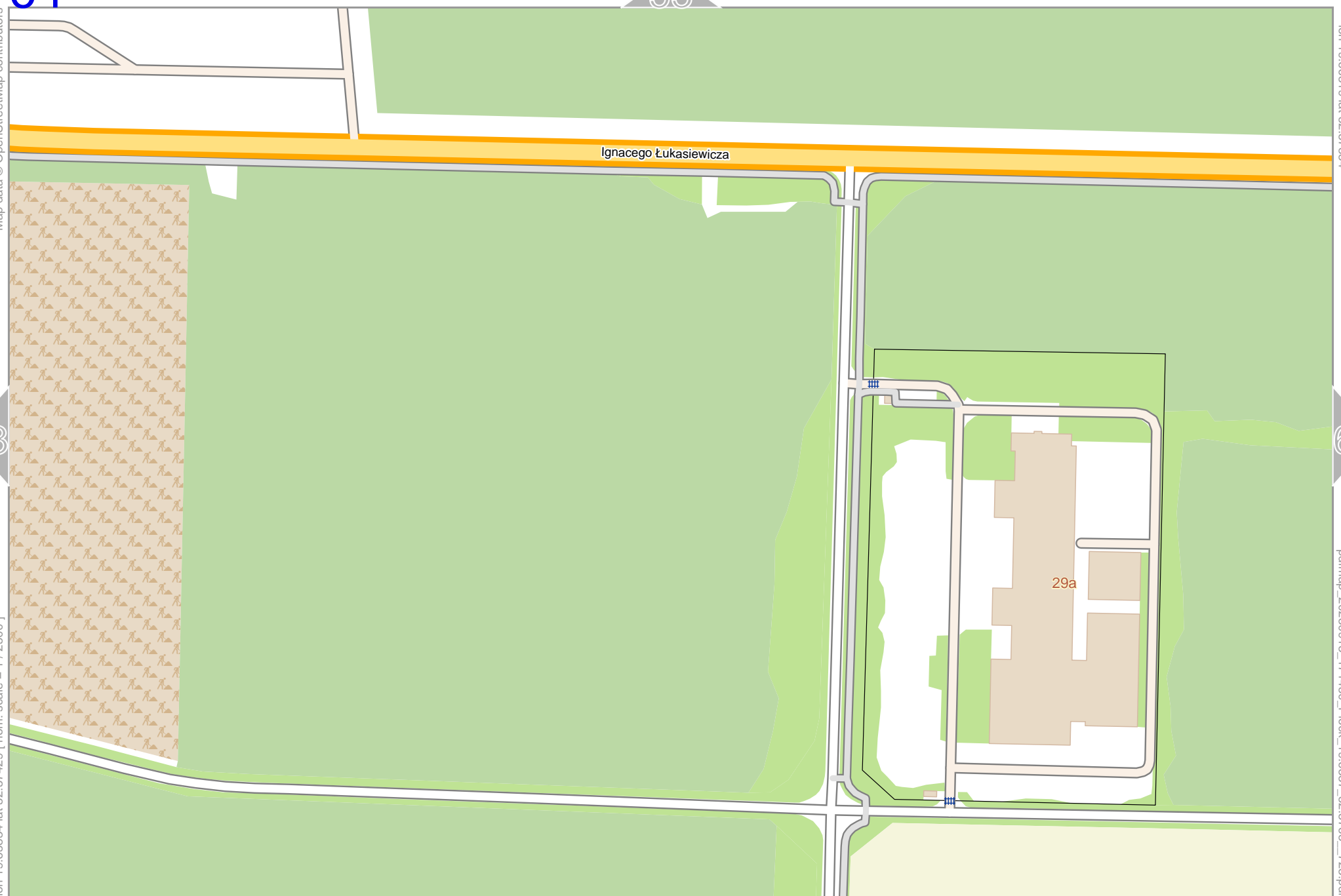
Ignacego Łukasiewicza

lon 19.65834 lat 52.57429 [nom. scale = 1 / 2500]

pdfmap_20230913_171450_Plock_19.6337_52.5763_723.pdf

29a

0 100 m 200 m



P³ock

54

65

Map data © OpenStreetMap contributors

lon 19.67804 lat 52.57834

Ignacego Łukasiewicza

Ignacego Łukasiewicza

Ignacego Łukasiewicza

Ignacego Łukasiewicza

Petrochemia

Ignacego Łukasiewicza

Ignacego Łukasiewicza

Ignacego Łukasiewicza

66

pdfmap_20230913_171450_Plock_19.6337_52.5763_723.pdf

lon 19.66819 lat 52.57429 [nom. scale = 1 / 2500]

0 100 m 200 m

76

66

55

Map data © OpenStreetMap contributors

lon 19.68788 lat 52.57834

7

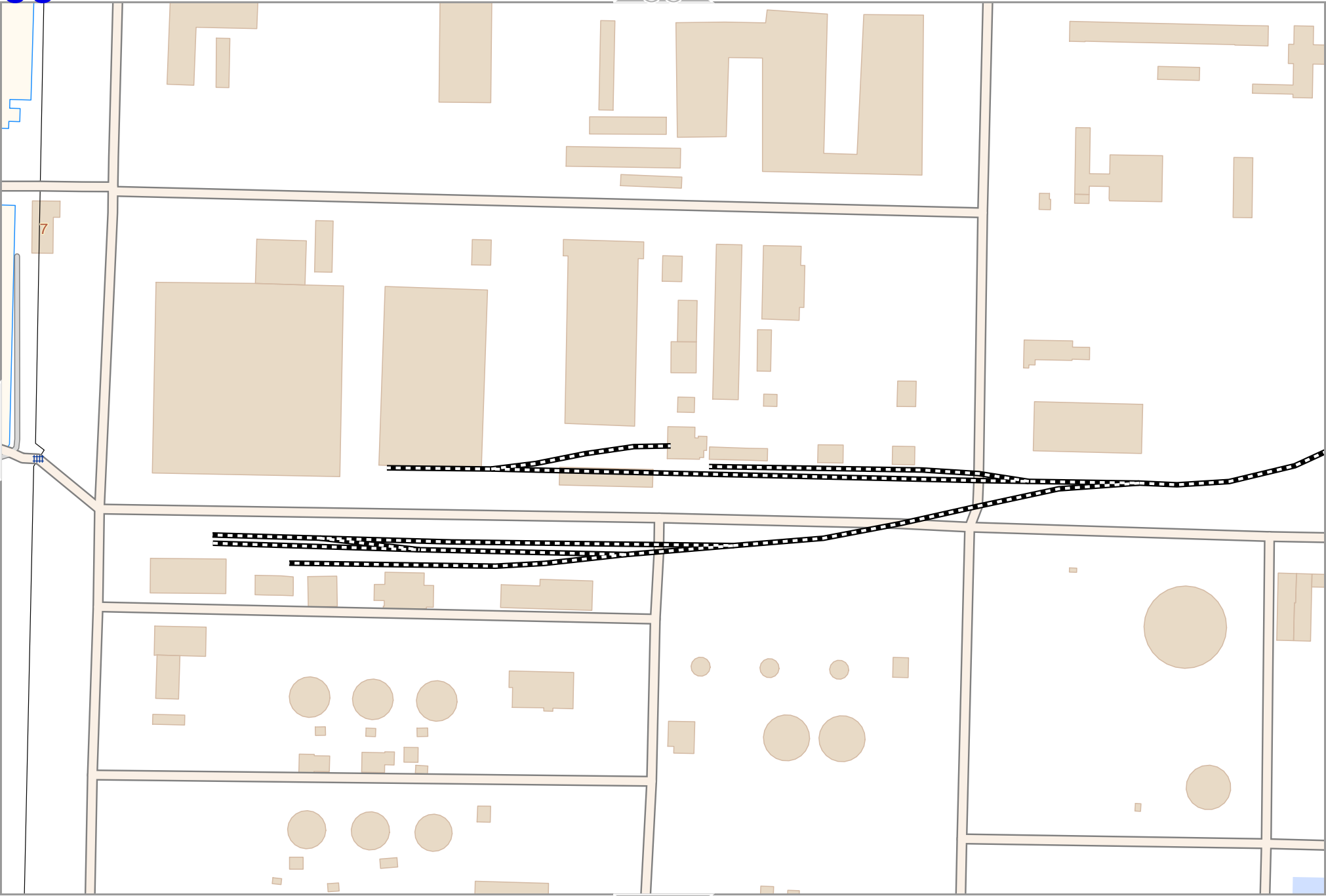
65

lon 19.67804 lat 52.57429 [nom. scale = 1 / 2500]

pdfmap_20230913_171450_Plock_19.6837_52.5763_723.pdf

0 100 m 200 m

77

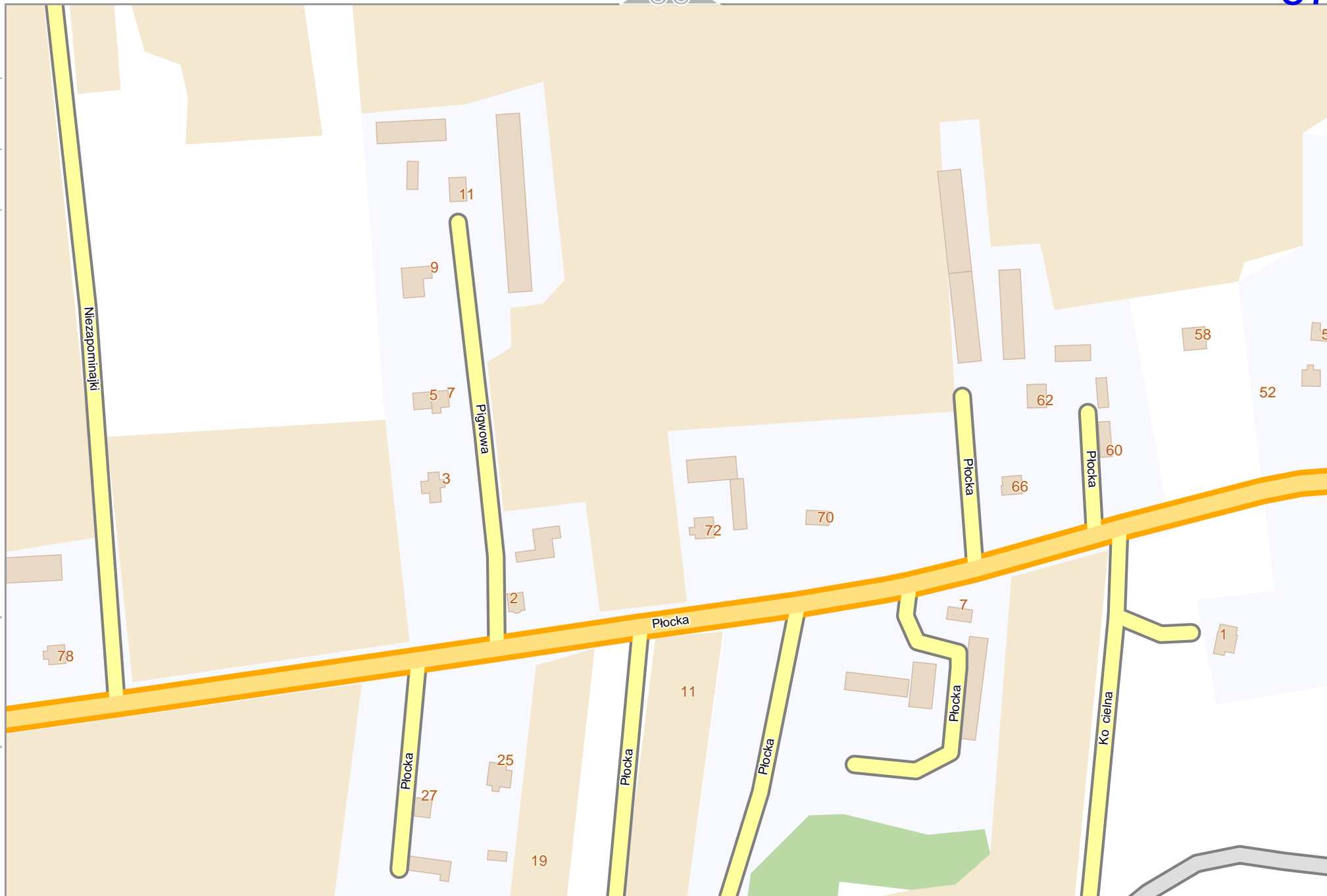


Map data © OpenStreetMap contributors

lon 19.57957 lat 52.57025 [nom. scale = 1 / 2500]

lon 19.58942 lat 52.57429

pdfmap_20230913_171450_Plock_19.6337_52.5763_723.pdf



0 100 m 200 m

Map data © OpenStreetMap contributors

lon 19.59927 lat 52.57429

67

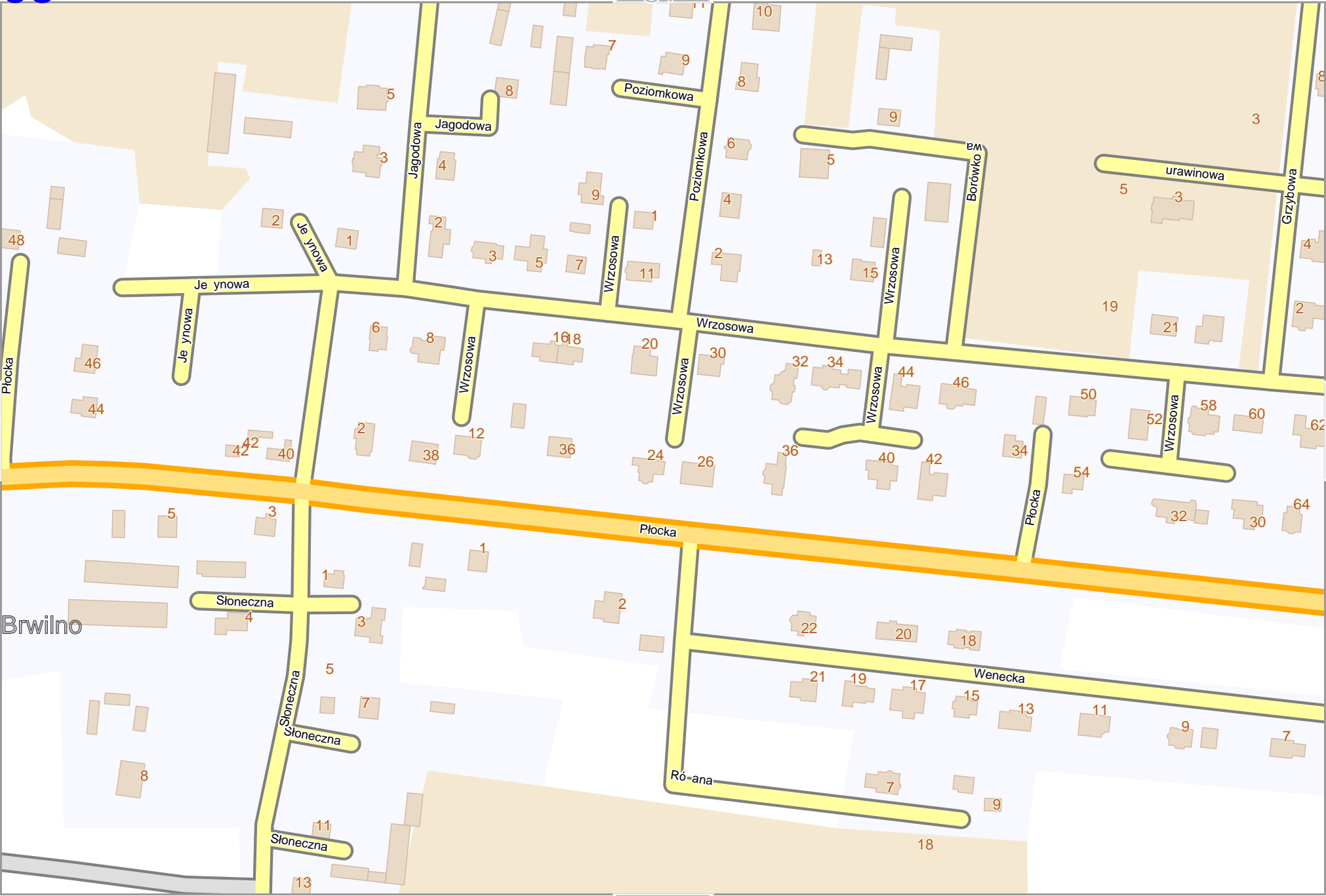
69

lon 19.58942 lat 52.57025 [nom. scale = 1 / 2500]

pdfmap_20230913_171450_Plock_19.6337_52.5763_723.pdf

0 100 m 200 m

79



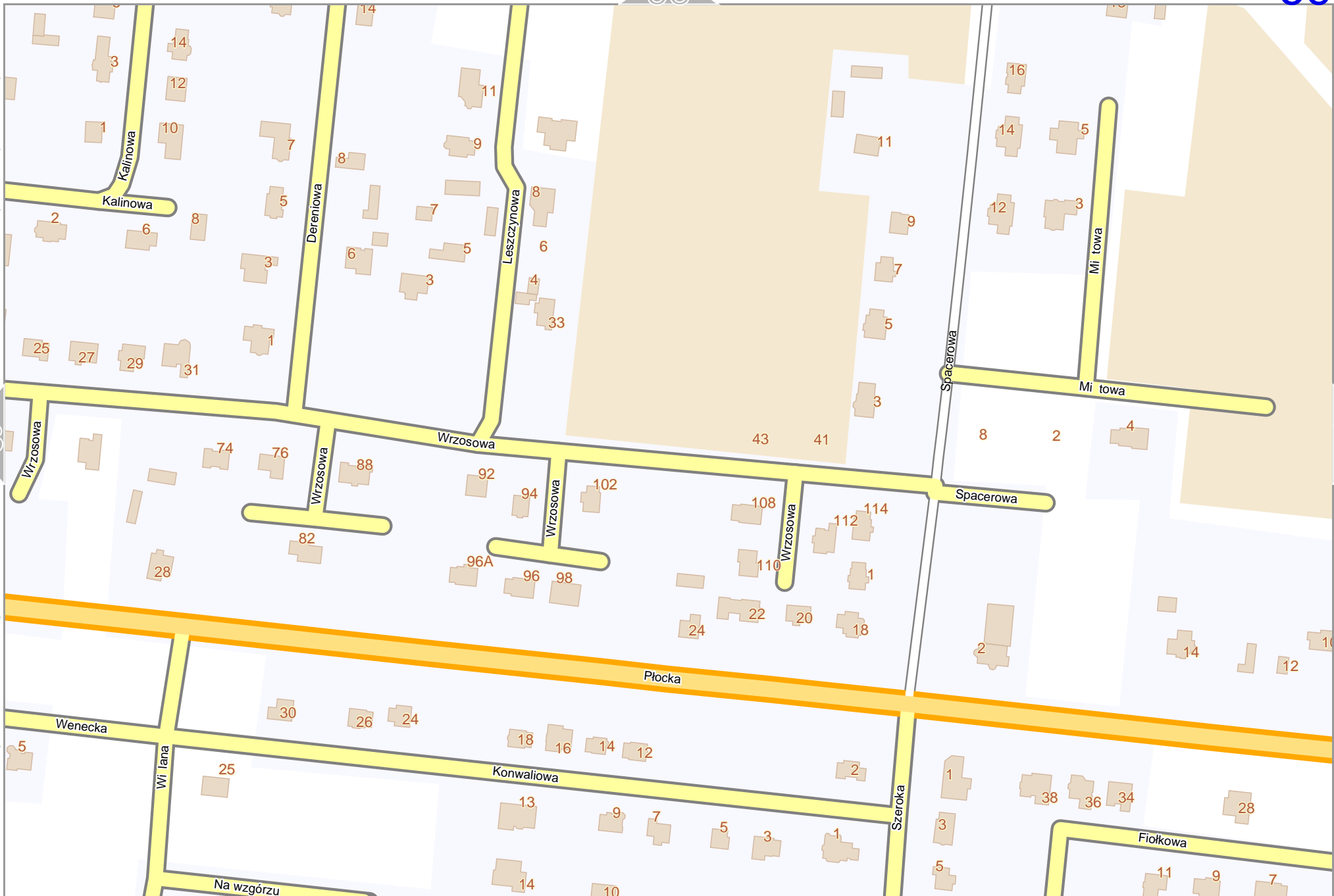
Płock

Map data © OpenStreetMap contributors

lon 19.59927 lat 52.57025 [nom. scale = 1 / 2500]

lon 19.60911 lat 52.57429

pdfmap_20230913_171450_Plock_19.6337_52.5763_723.pdf



70

59

Płock

Map data © OpenStreetMap contributors

lon 19.61996 lat 52.57429

69

71

lon 19.60911 lat 52.57025 [nom. scale = 1 / 2500]

pdfmap_20230913_171450_Plock_19.6337_52.5763_723.pdf



0 100 m 200 m

81



Map data © OpenStreetMap contributors

lon 19.628801 lat 52.57429

pdfmap_20230913_171450_Plock_19.6337_52.5763_723.pdf

lon 19.61896 lat 52.57025 [nom. scale = 1 / 2500]



72

61

Płock

Map data © OpenStreetMap contributors

lon 19.63865 lat 52.57429

71

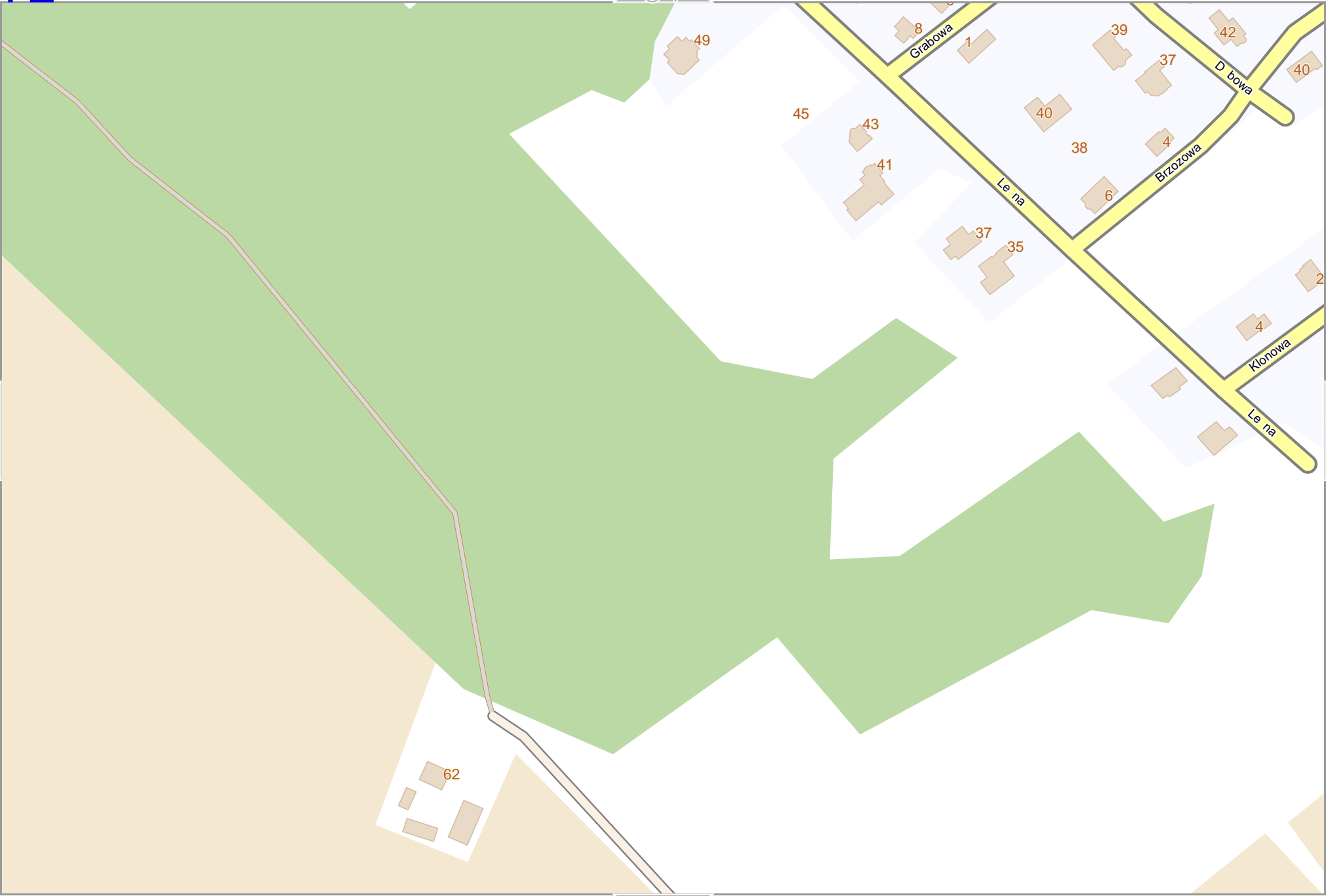
73

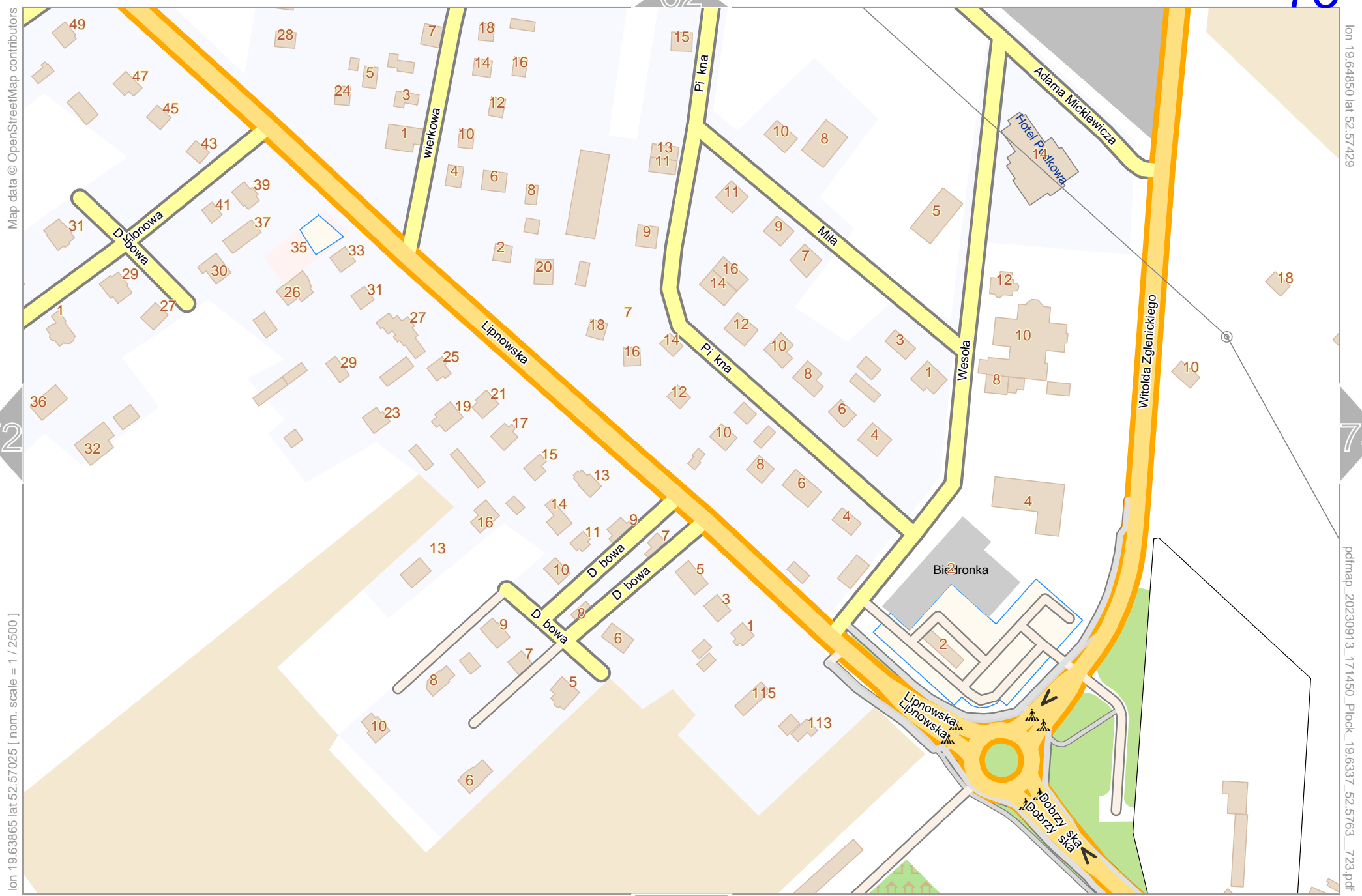
lon 19.62880 lat 52.57025 [nom. scale = 1 / 2500]

pdfmap_20230913_171450_Plock_19.6337_52.5763_723.pdf

0 100 m 200 m

83





Map data © OpenStreetMap contributors

lon 19.63865 lat 52.57025 [nom. scale = 1 / 2500]

lon 19.64850 lat 52.57429

pdfmap_20230913_171450_Plock_19.6337_52.5763_723.pdf

0 100 m 200 m

74

63

Map data © OpenStreetMap contributors

lon 19.65834 lat 52.57429

73

75

lon 19.64850 lat 52.57025 [nom. scale = 1 / 2500]

pdfmap_20230913_171450_Plock_19.6337_52.5763_723.pdf

Długa

Długa

Długa

Maszewska

71A 71

29

27

30

30A

25a

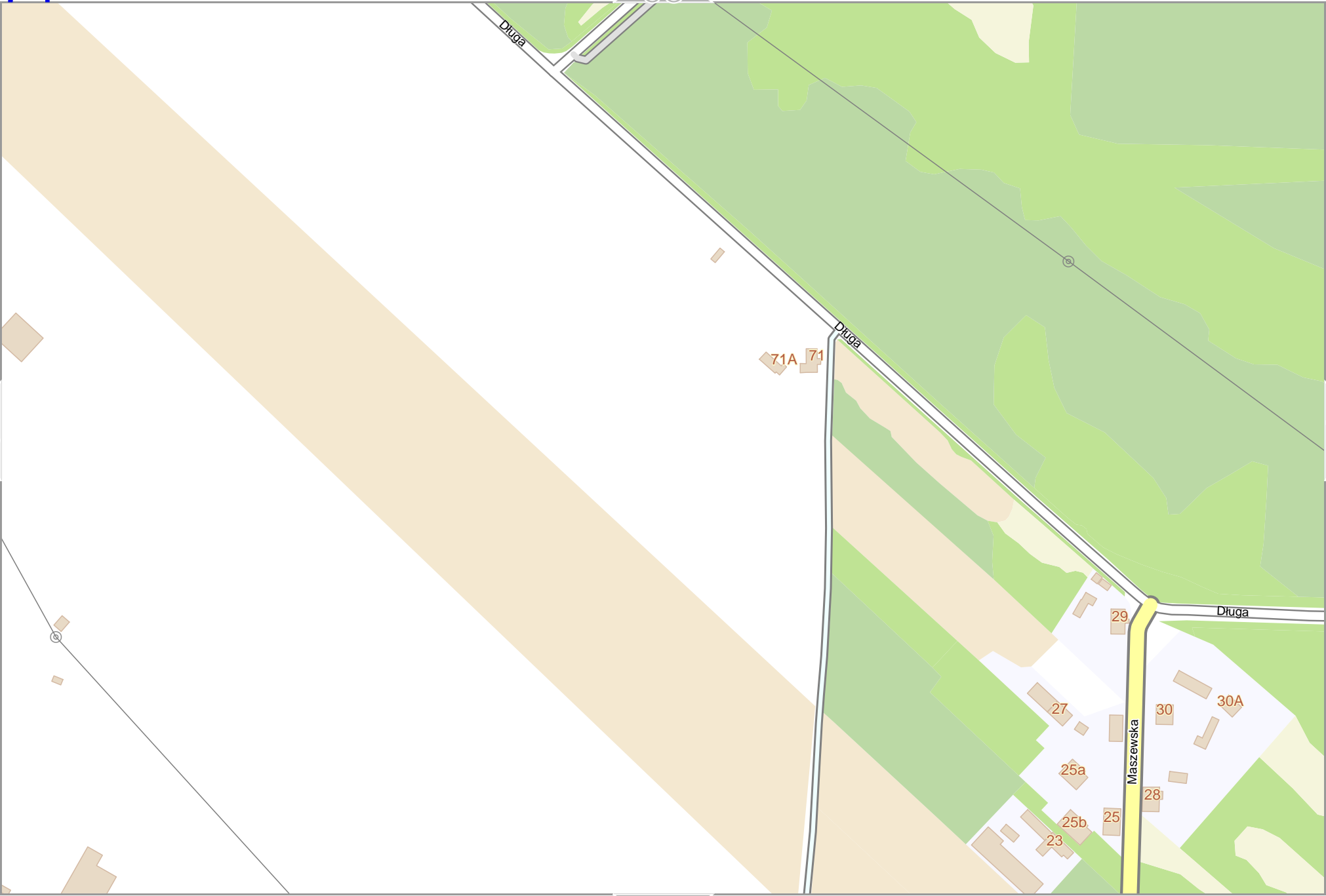
28

25

25b

23

85



Map data © OpenStreetMap contributors

lon 19.66819 lat 52.57429

lon 19.65834 lat 52.57025 [nom. scale = 1 / 2500]

pdfmap_20230913_171450_Plock_19.6337_52.5763_723.pdf

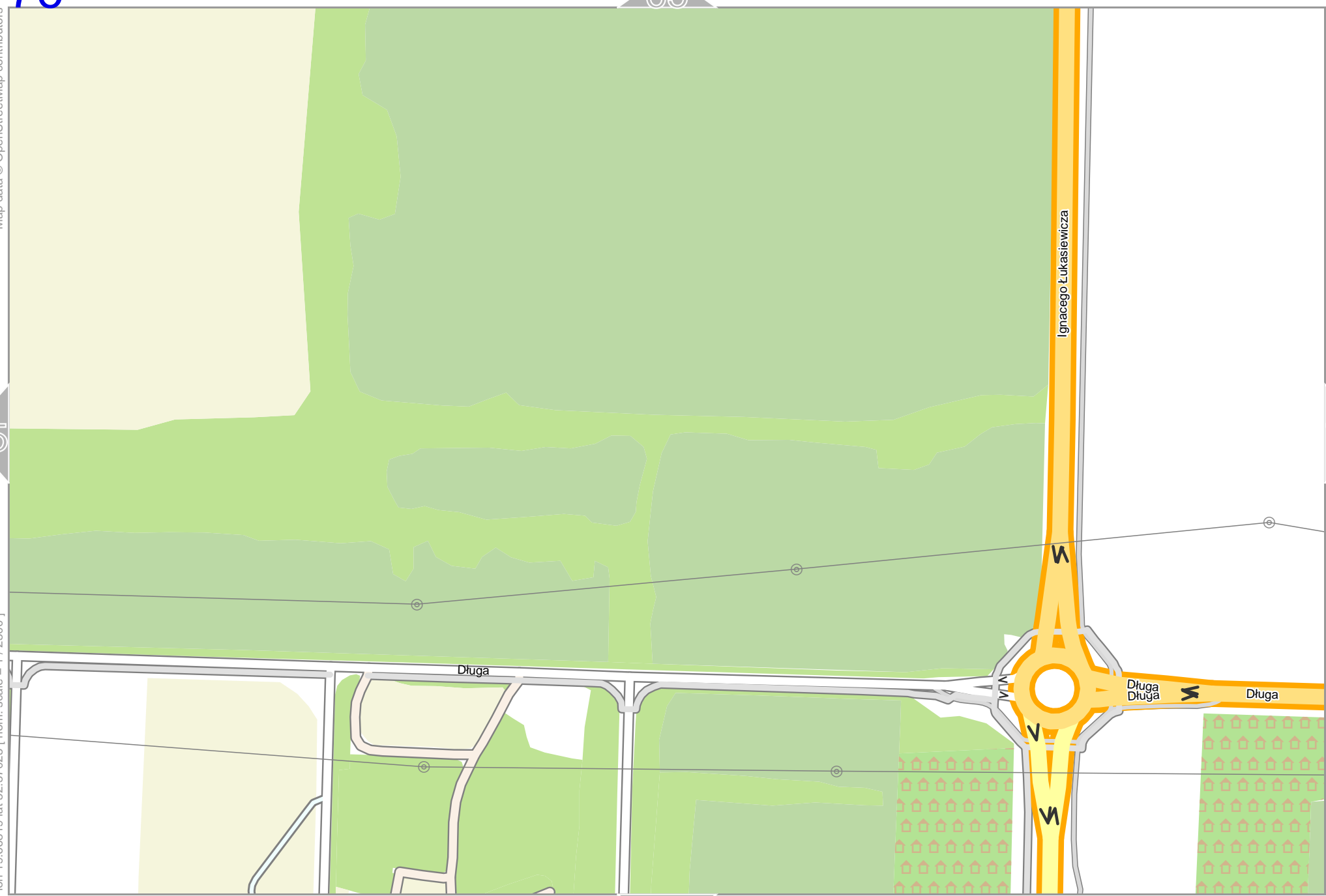


Map data © OpenStreetMap contributors

lon 19.67804 lat 52.57429

lon 19.66819 lat 52.57025 [nom. scale = 1 / 2500]

pdfmap_20230913_171450_Plock_19.6337_52.5763_723.pdf



0 100 m 200 m

Map data © OpenStreetMap contributors

lon 19.68788 lat 52.57429

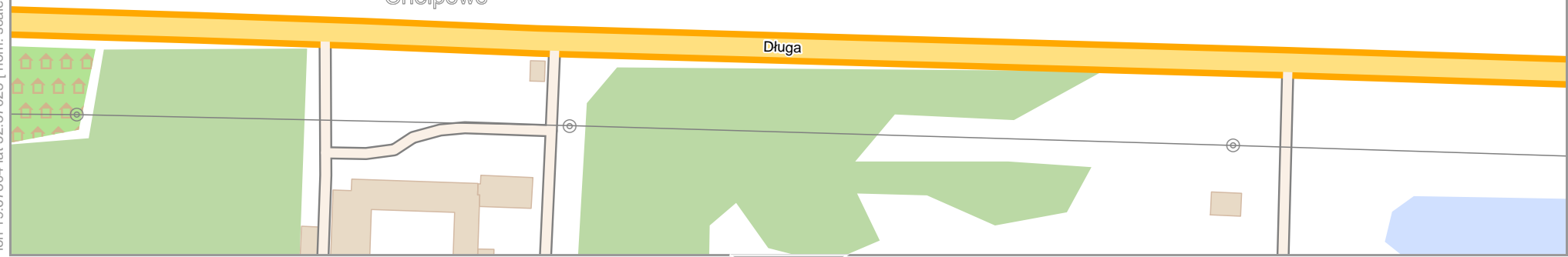


lon 19.67804 lat 52.57025 [nom. scale = 1 / 2500]

pdfmap_20230913_171450_Plock_19.6837_52.5763_723.pdf

Chelpowo

Długa



0 100 m 200 m

Map data © OpenStreetMap contributors

lon 19.57957 lat 52.56621 [nom. scale = 1 / 2500]

lon 19.58942 lat 52.57025

pdfmap_20230913_171450_Plock_19.6337_52.5763_723.pdf



Zalew Włocławski

Płocka

Ko ślepa

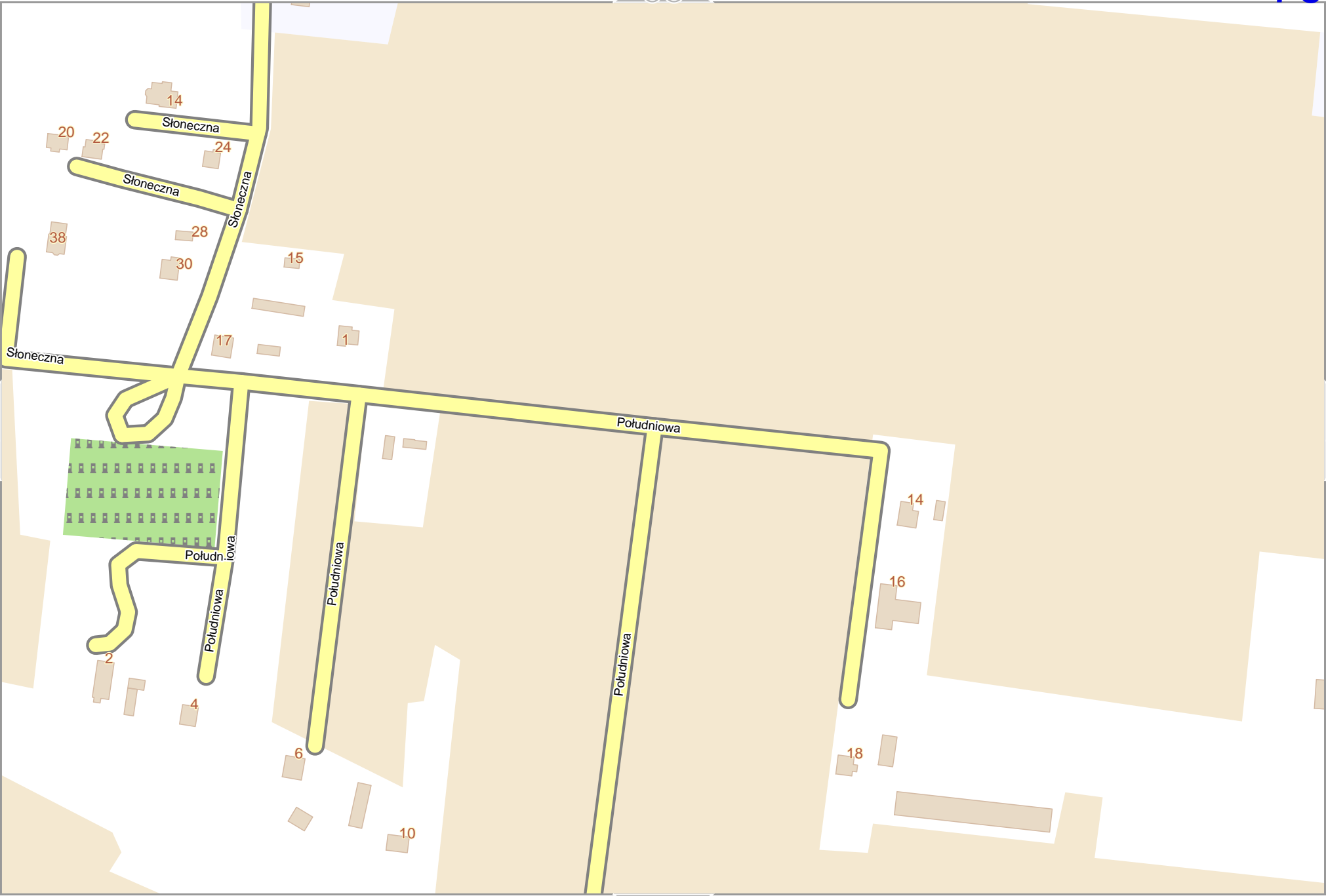
Map data © OpenStreetMap contributors

lon 19.59927 lat 52.57025

pdfmap_20230913_171450_Plock_19.6337_52.5763_723.pdf

lon 19.58942 lat 52.56621 [nom. scale = 1 / 2500]

0 100 m 200 m



80

69

Płock

Map data © OpenStreetMap contributors

lon 19.60911 lat 52.57025



lon 19.59927 lat 52.56621 [nom. scale = 1 / 2500]

pdfmap_20230913_171450_Plock_19.6337_52.5763_723.pdf

0 100 m 200 m

91

81

70

P³ock

Map data © OpenStreetMap contributors

lon 19.61896 lat 52.57025

80

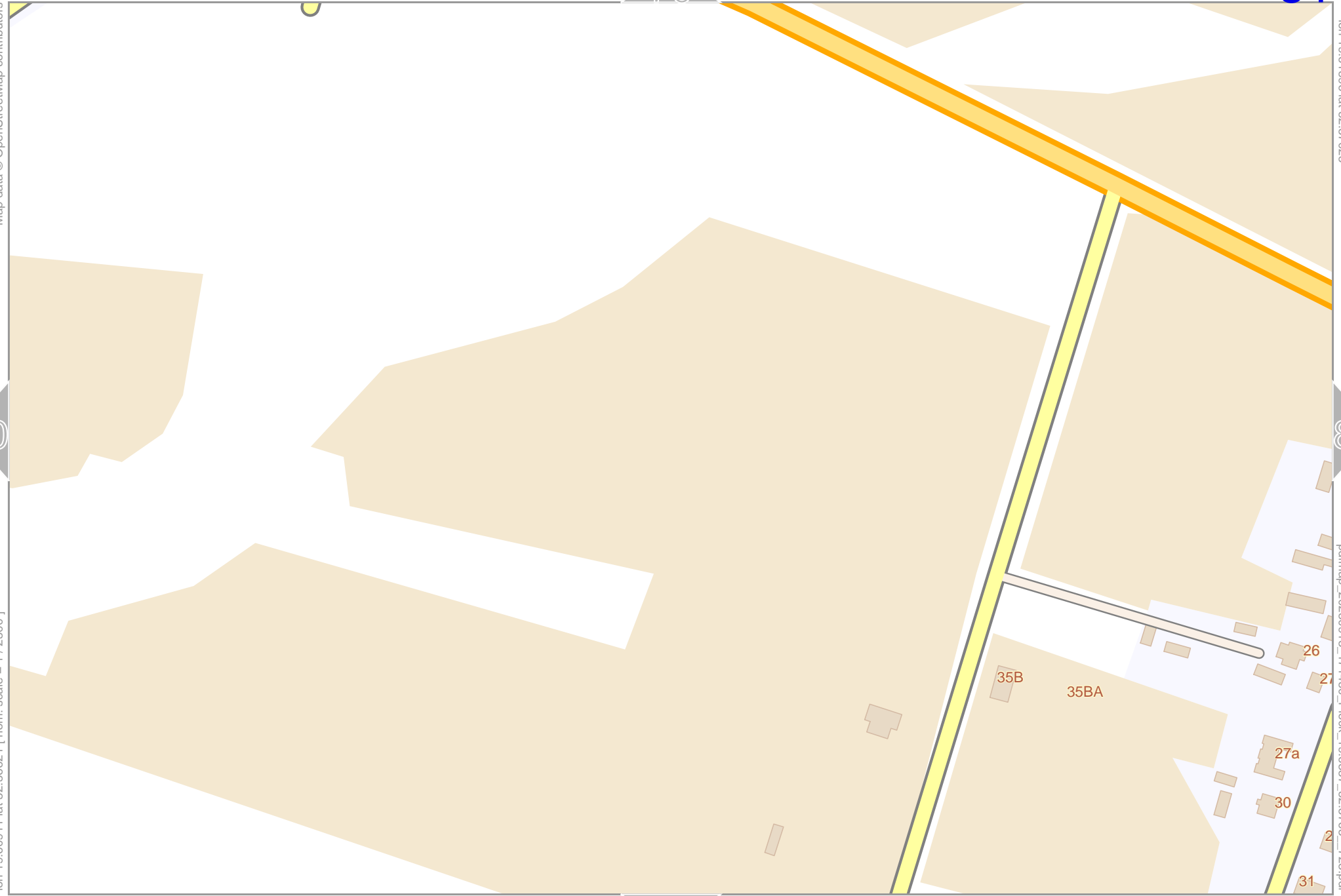
82

lon 19.60911 lat 52.56621 [nom. scale = 1 / 2500]

pdfmap_20230913_171450_Plock_19.6337_52.5763_723.pdf

92

0 100 m 200 m





Map data © OpenStreetMap contributors

lon 19.628801 lat 52.57025

pdfmap_20230913_171450_Plock_19.6337_52.5763_723.pdf

lon 19.61896 lat 52.56621 [nom. scale = 1 / 2500]

Maszewo

0 100 m 200 m

83

72

P³ock

Map data © OpenStreetMap contributors

lon 19.63865 lat 52.57025

84

pdfmap_20230913_171450_Plock_19.6337_52.5763_723.pdf

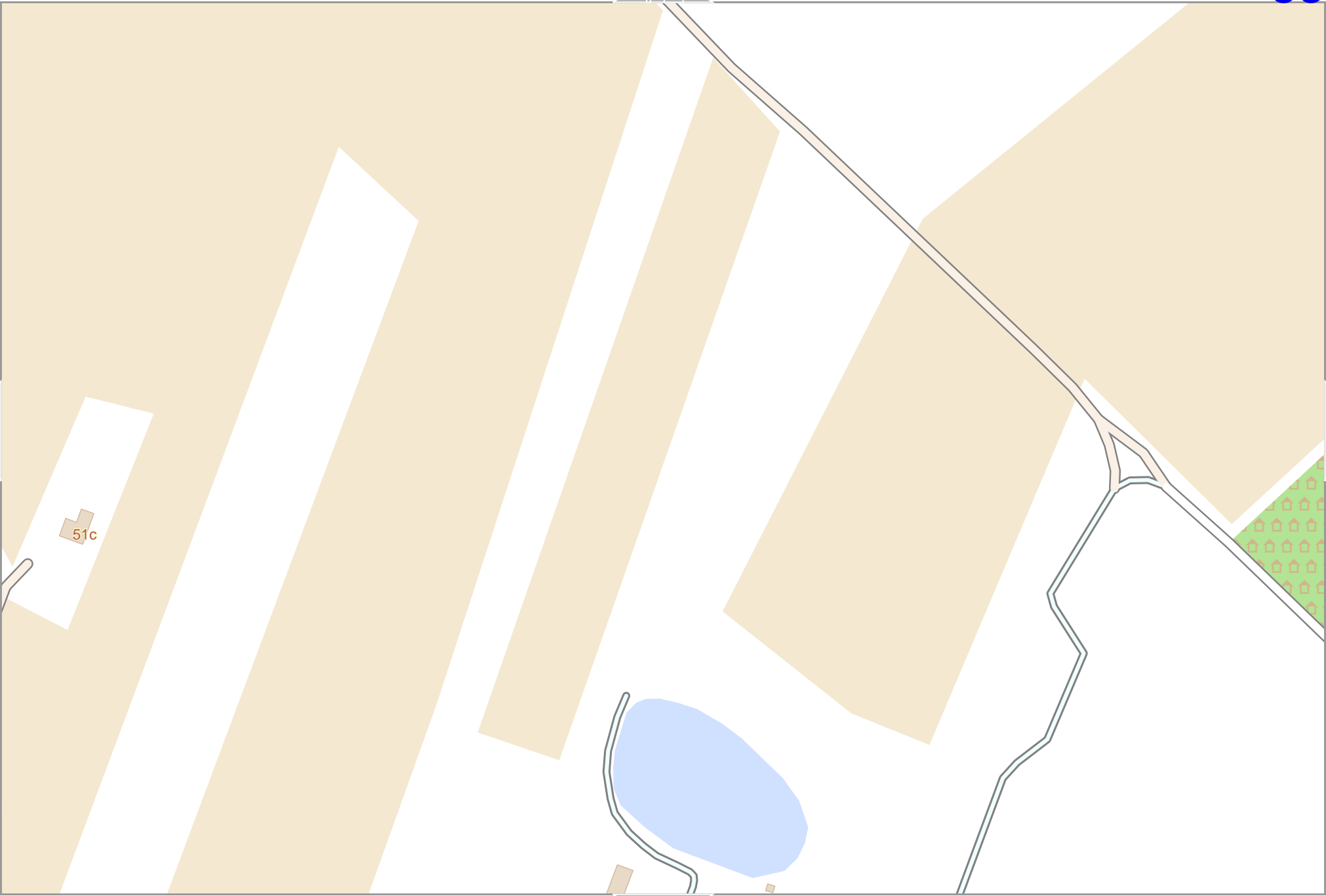
82

51c

lon 19.62880 lat 52.56621 [nom. scale = 1 / 2500]

0 100 m 200 m

94



Płock

84

73

Map data © OpenStreetMap contributors

lon 19.64850 lat 52.57025

Dobrzy ska

70

70A

109

107

85

83

lon 19.63865 lat 52.56621 [nom. scale = 1 / 2500]

pdfmap_20230913_171450_Plock_19.6337_52.5763_723.pdf

0 100 m 200 m

95

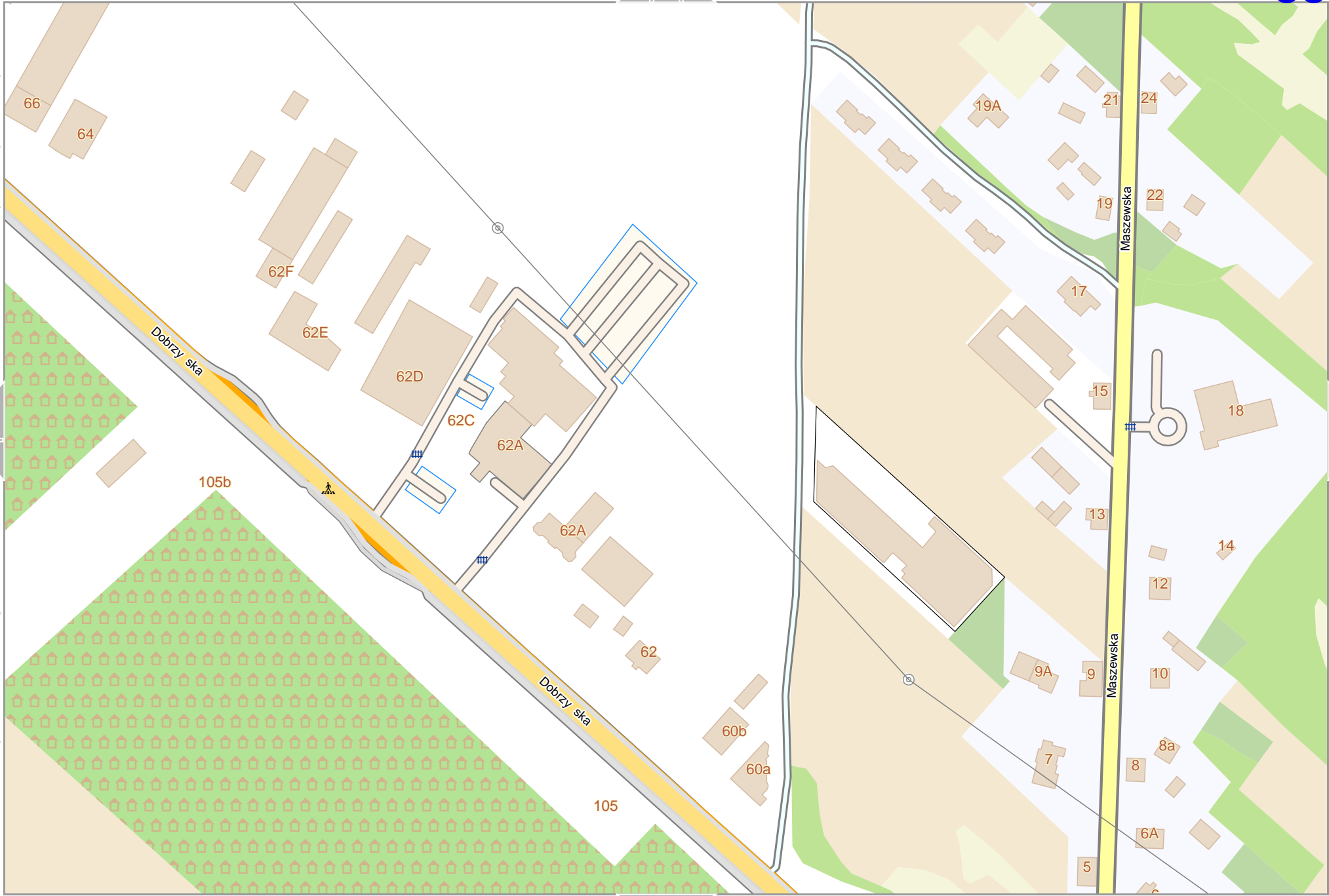
Map data © OpenStreetMap contributors

lon 19.65834 lat 52.57025

lon 19.64850 lat 52.56621 [nom. scale = 1 / 2500]

pdfmap_20230913_171450_Plock_19.6337_52.5763_723.pdf

0 100 m 200 m



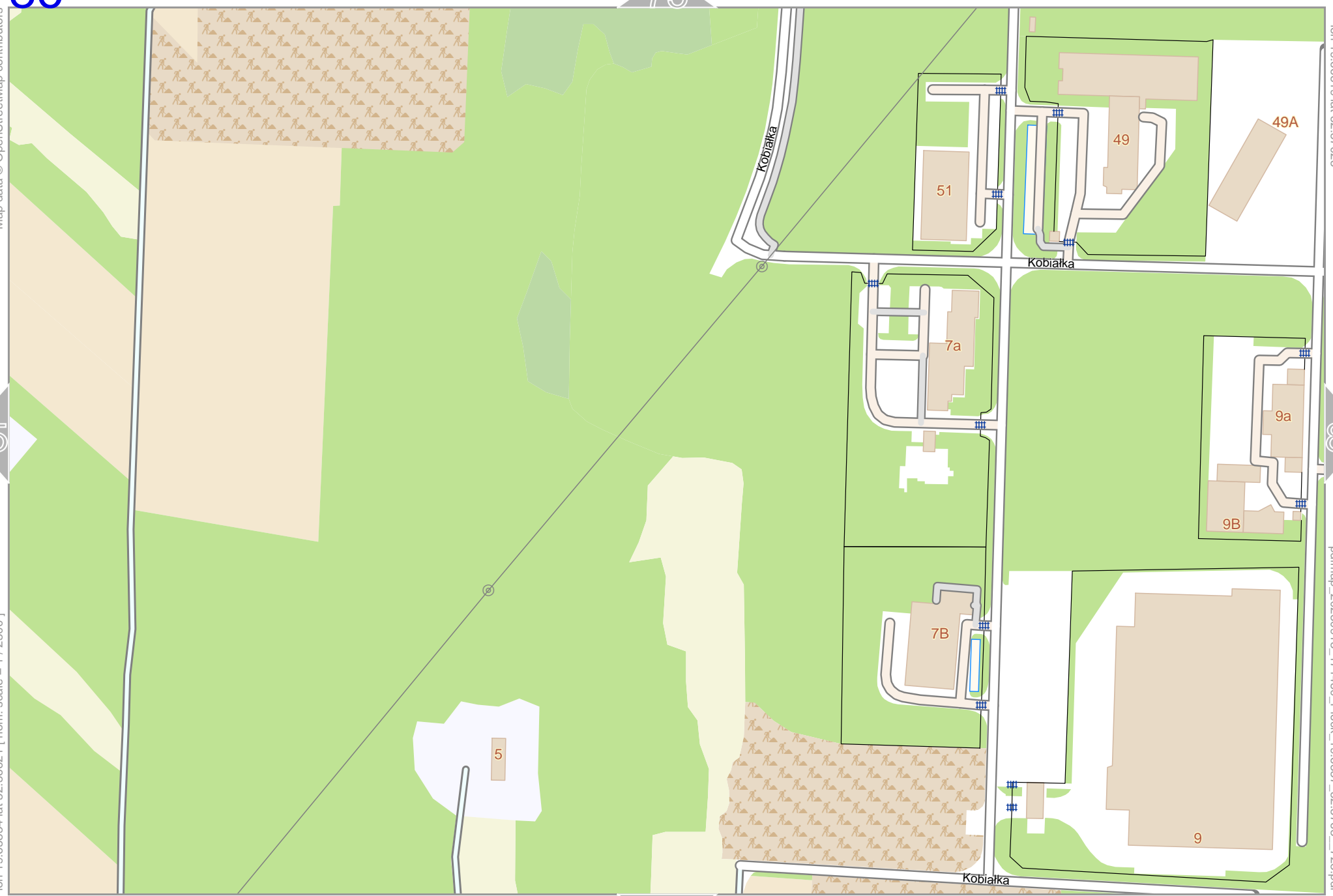
Map data © OpenStreetMap contributors

lon 19.66819 lat 52.57025

pdfmap_20230913_171450_Plock_19.6337_52.5763_723.pdf

lon 19.65834 lat 52.56621 [nom. scale = 1 / 2500]

0 100 m 200 m



P3ock

Map data © OpenStreetMap contributors

lon 19.67804 lat 52.57025

pdfmap_20230913_171450_Plock_19.6337_52.5763_723.pdf

lon 19.66819 lat 52.56621 [nom. scale = 1 / 2500]

0 100 m 200 m



11a

17

Osiedle Młodych

Kobiątka

Ignacego Łukasiewicza

Map data © OpenStreetMap contributors

lon 19.68788 lat 52.57025

pdfmap_20230913_171450_Plock_19.68337_52.5763_723.pdf

lon 19.67804 lat 52.56621 [nom. scale = 1 / 2500]




87



0 100 m 200 m

99



P³ock

78

89

Map data © OpenStreetMap contributors

lon 19.58942 lat 52.56621

Zalew Włocławski

90

lon 19.57957 lat 52.56216 [nom. scale = 1 / 2500]

pdfmap_20230913_171450_Plock_19.6337_52.5763_723.pdf

Wisła

100

0 100 m 200 m

Map data © OpenStreetMap contributors

lon 19.59927 lat 52.56621



Zalew Włocławski

12

36

38

lon 19.58942 lat 52.56216 [nom. scale = 1 / 2500]

pdfmap_20230913_171450_Plock_19.6337_52.5763_723.pdf

0 100 m 200 m

Płock

80

91

Map data © OpenStreetMap contributors

Wiłana

27

lon 19.60911 lat 52.56621

90

92

lon 19.59927 lat 52.56216 [nom. scale = 1 / 2500]

pdfmap_20230913_171450_Plock_19.6337_52.5763_723.pdf

Zalew Włocławski

0 100 m 200 m

102

92

81

P³ock

Map data © OpenStreetMap contributors

lon 19.61896 lat 52.56621

lon 19.60911 lat 52.56216 [nom. scale = 1 / 2500]

pdfmap_20230913_171450_Plock_19.6337_52.5763_723.pdf



91

93

103

0 100 m 200 m

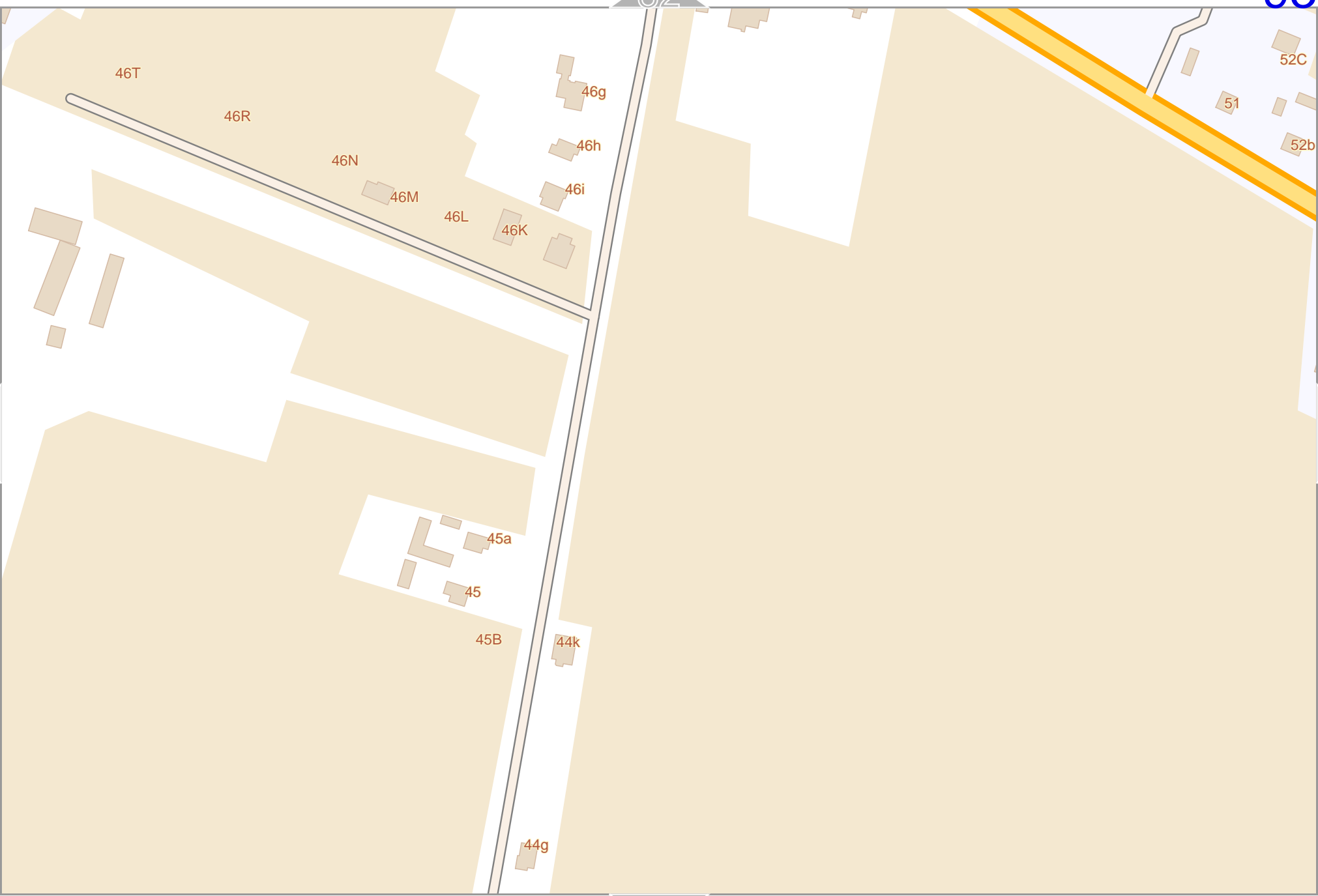
Map data © OpenStreetMap contributors

lon 19.62880 lat 52.56621

pdfmap_20230913_171450_Plock_19.6337_52.5763_723.pdf

lon 19.61896 lat 52.56216 [nom. scale = 1 / 2500]

0 100 m 200 m



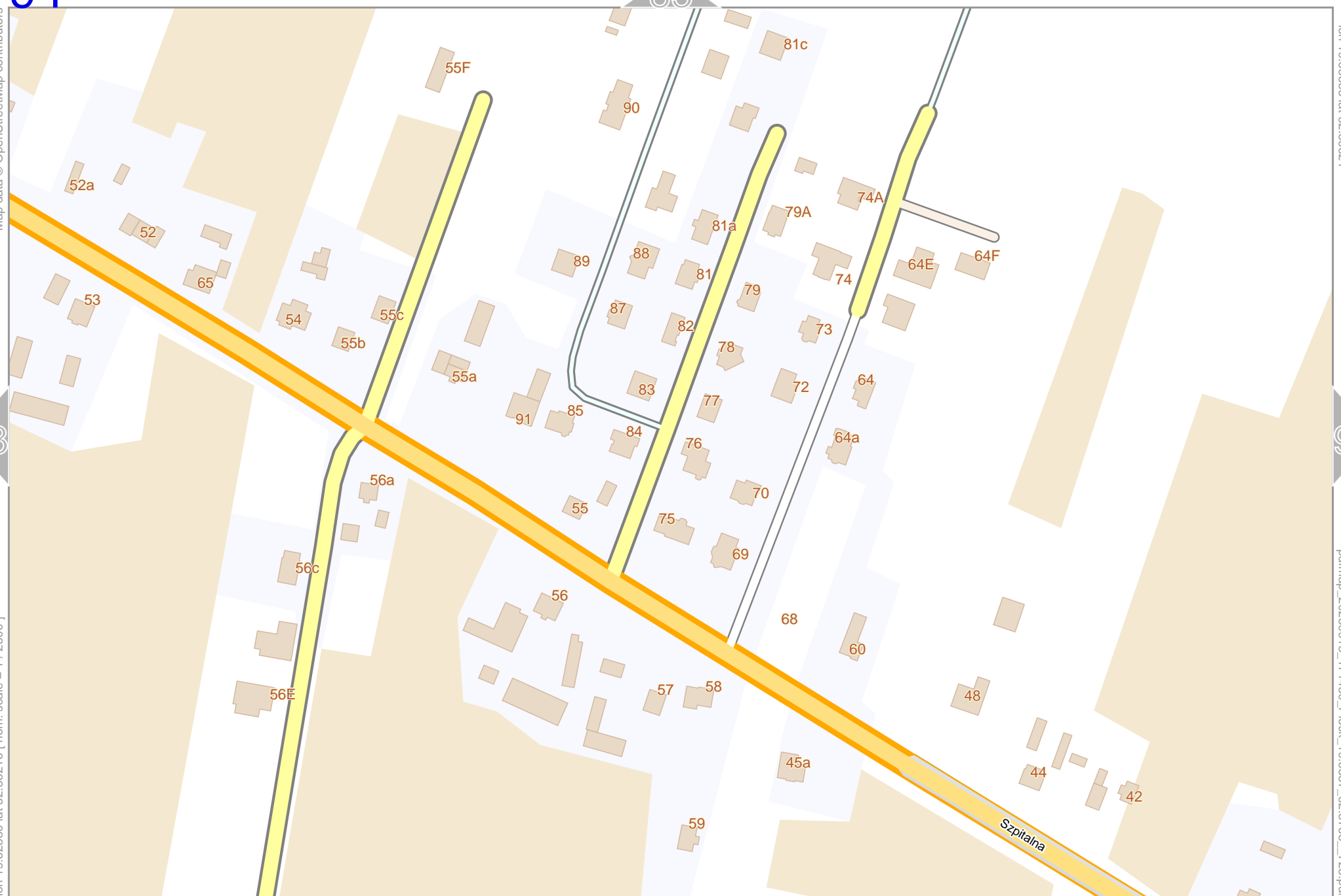
Map data © OpenStreetMap contributors

lon 19.63865 lat 52.56621

lon 19.62880 lat 52.56216 [nom. scale = 1 / 2500]

pdfmap_20230913_171450_Plock_19.6337_52.5763_723.pdf

0 100 m 200 m



Map data © OpenStreetMap contributors

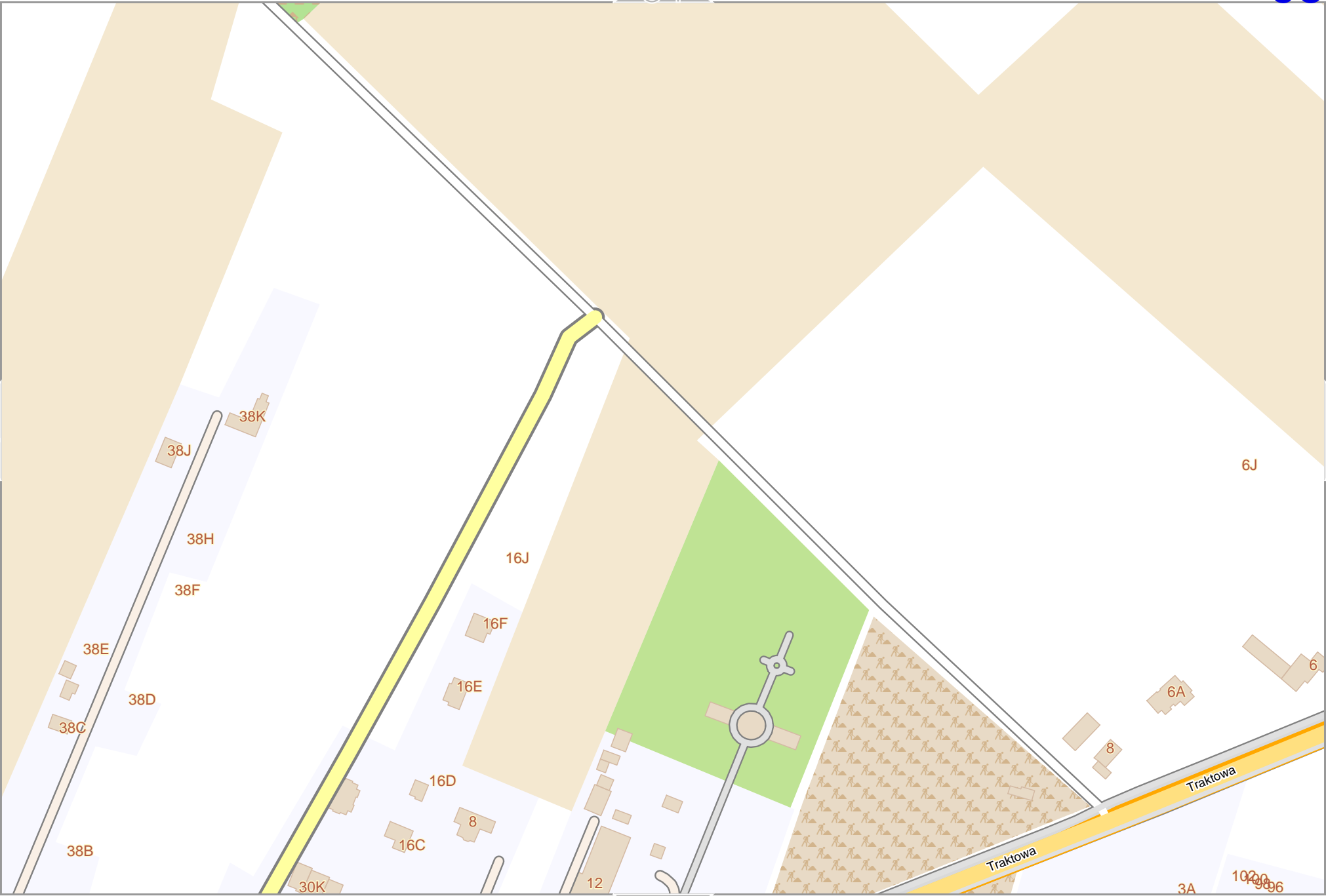
lon 19.648501 lat 52.56621

6J

pdfmap_20230913_171450_Plock_19.6337_52.5763_723.pdf

lon 19.63865 lat 52.56216 [nom. scale = 1 / 2500]

0 100 m 200 m

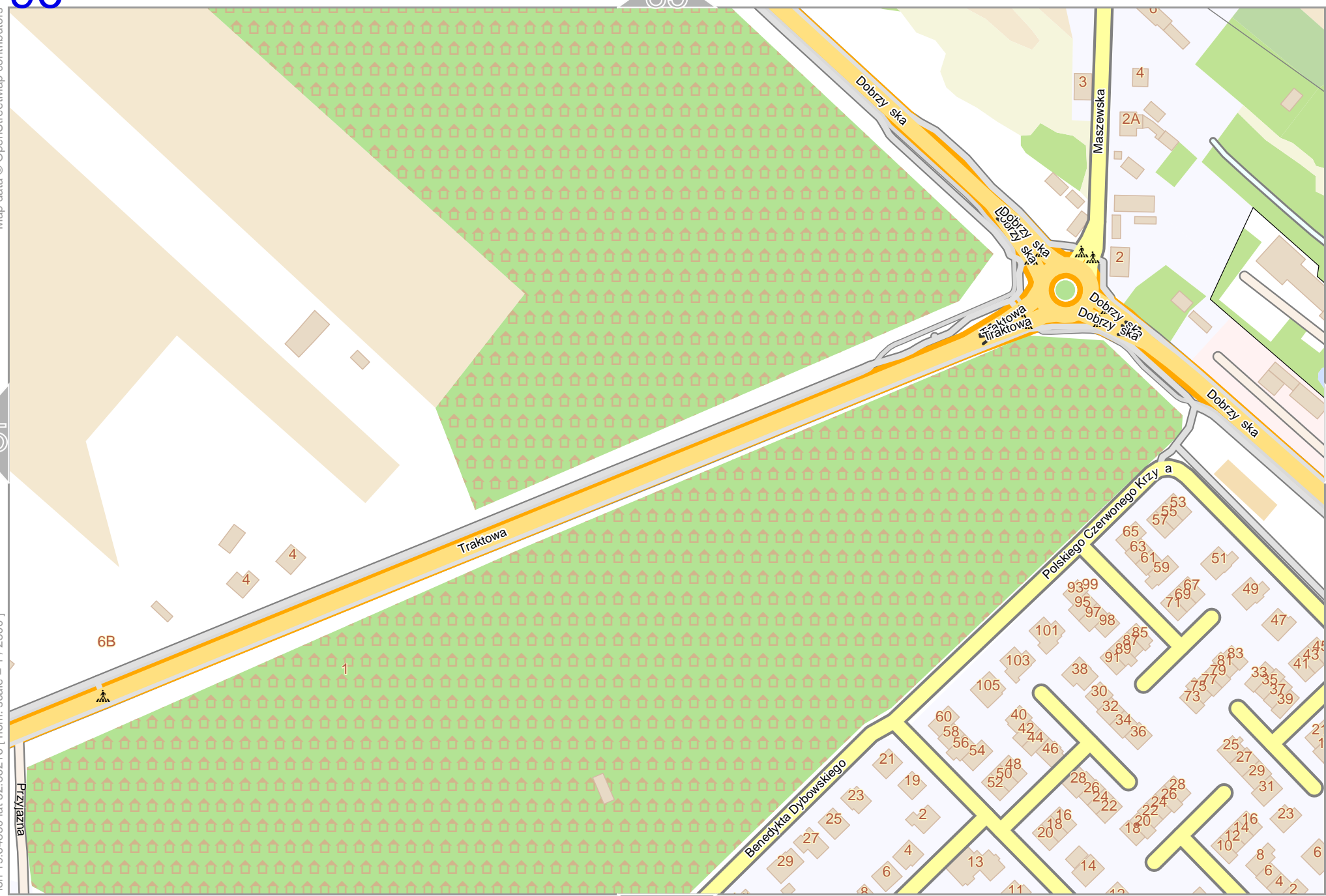


Map data © OpenStreetMap contributors

lon 19.65834 lat 52.56621

pdfmap_20230913_171450_Plock_19.6337_52.5763_723.pdf

lon 19.64850 lat 52.56216 [nom. scale = 1 / 2500]



0 100 m 200 m

Płock

86

97

Map data © OpenStreetMap contributors


lon 19.668191 lat 52.56621

96

98

lon 19.66834 lat 52.56216 [nom. scale = 1 / 2500]

pdfmap_20230913_171450_Plock_19.6337_52.5763_723.pdf



0 100 m 200 m

108

98

87

Płock

Map data © OpenStreetMap contributors

lon 19.67804 lat 52.56621

Kobiątka

Kobiątka

Ignacego Łukasiewicza

14

Brzeźnica

20

20

Parowa

lon 19.66819 lat 52.56216 [nom. scale = 1 / 2500]

pdfmap_20230913_171450_Plock_19.6337_52.5763_723.pdf

0 100 m 200 m

109



P³ock

88

99

Map data © OpenStreetMap contributors

lon 19.68788 lat 52.56621

88

Brze nica

Most Pockiego Czerwca 1976 r.

Paława

Ignacego Lukiesiewicza

Miodowa

19 19

lon 19.67804 lat 52.56216 [nom. scale = 1 / 2500]

pdfmap_20230913_171450_Plock_19.68337_52.5763_723.pdf

0 100 m 200 m

110

Map data © OpenStreetMap contributors

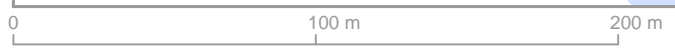
lon 19.58942 lat 52.56216

Wisła

Zalew Włocławski

pdfmap_20230913_171450_Plock_19.6337_52.5763_723.pdf

lon 19.57957 lat 52.55812 [nom. scale = 1 / 2500]



P³ock

90

101

top

Map data © OpenStreetMap contributors

lon 19.59927 lat 52.56216

Wisła

Zalew Włocławski

102

pdfmap_20230913_171450_Plock_19.6337_52.5763_723.pdf

lon 19.58942 lat 52.55812 [nom. scale = 1 / 2500]

0 100 m 200 m

112

Map data © OpenStreetMap contributors

lon 19.60911 lat 52.56216

Zalew Włocławski

Wista

pdfmap_20230913_171450_Plock_19.6337_52.5763_723.pdf

lon 19.59927 lat 52.55812 [nom. scale = 1 / 2500]

0 100 m 200 m

P³ock

92

103

Map data © OpenStreetMap contributors

lon 19.61896 lat 52.56216

39

102

104

40D

40C

40b

40A

40

40AB

lon 19.60911 lat 52.55812 [nom. scale = 1 / 2500]

pdfmap_20230913_171450_Plock_19.6337_52.5763_723.pdf

Zalew Włocławski

114

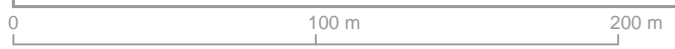
0 100 m 200 m

Map data © OpenStreetMap contributors

lon 19.62880 lat 52.56216

lon 19.61896 lat 52.55812 [nom. scale = 1 / 2500]

pdfmap_20230913_171450_Plock_19.6337_52.5763_723.pdf



P³ock

Map data © OpenStreetMap contributors

94

105

lon 19.63865 lat 52.56216

pdfmap_20230913_171450_Plock_19.6337_52.5763_723.pdf

106

56G

56H

56K

56L

56M

45

38A

41

41A

43

39A

39B

Szpitalna

116

lon 19.62880 lat 52.55812 [nom. scale = 1 / 2500]

0 100 m 200 m

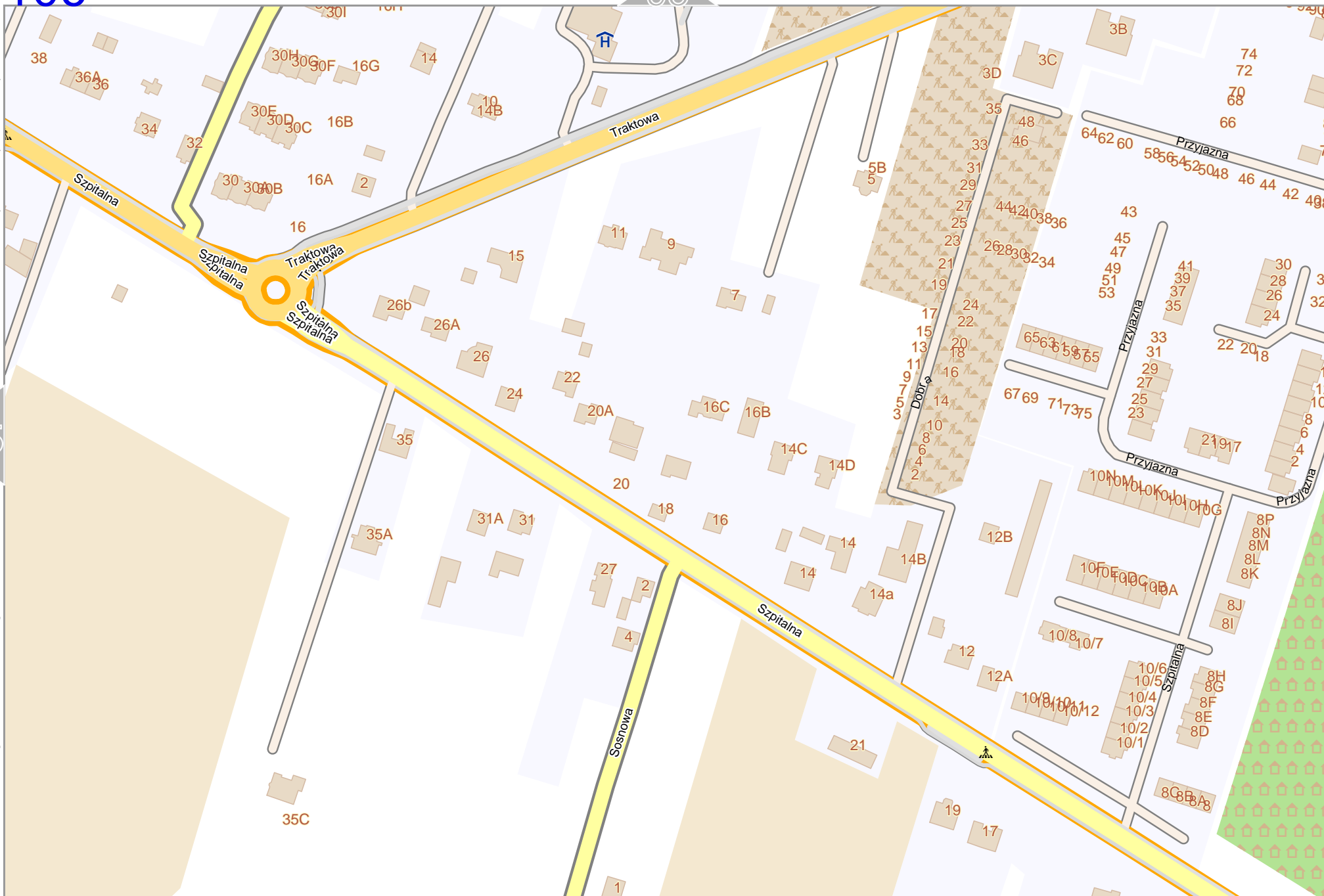
top

Map data © OpenStreetMap contributors

lon 19.63865 lat 52.55812 [nom. scale = 1 / 2500]

lon 19.64550 lat 52.56216

pdfmap_20230913_171450_Plock_19.6337_52.5763_723.pdf

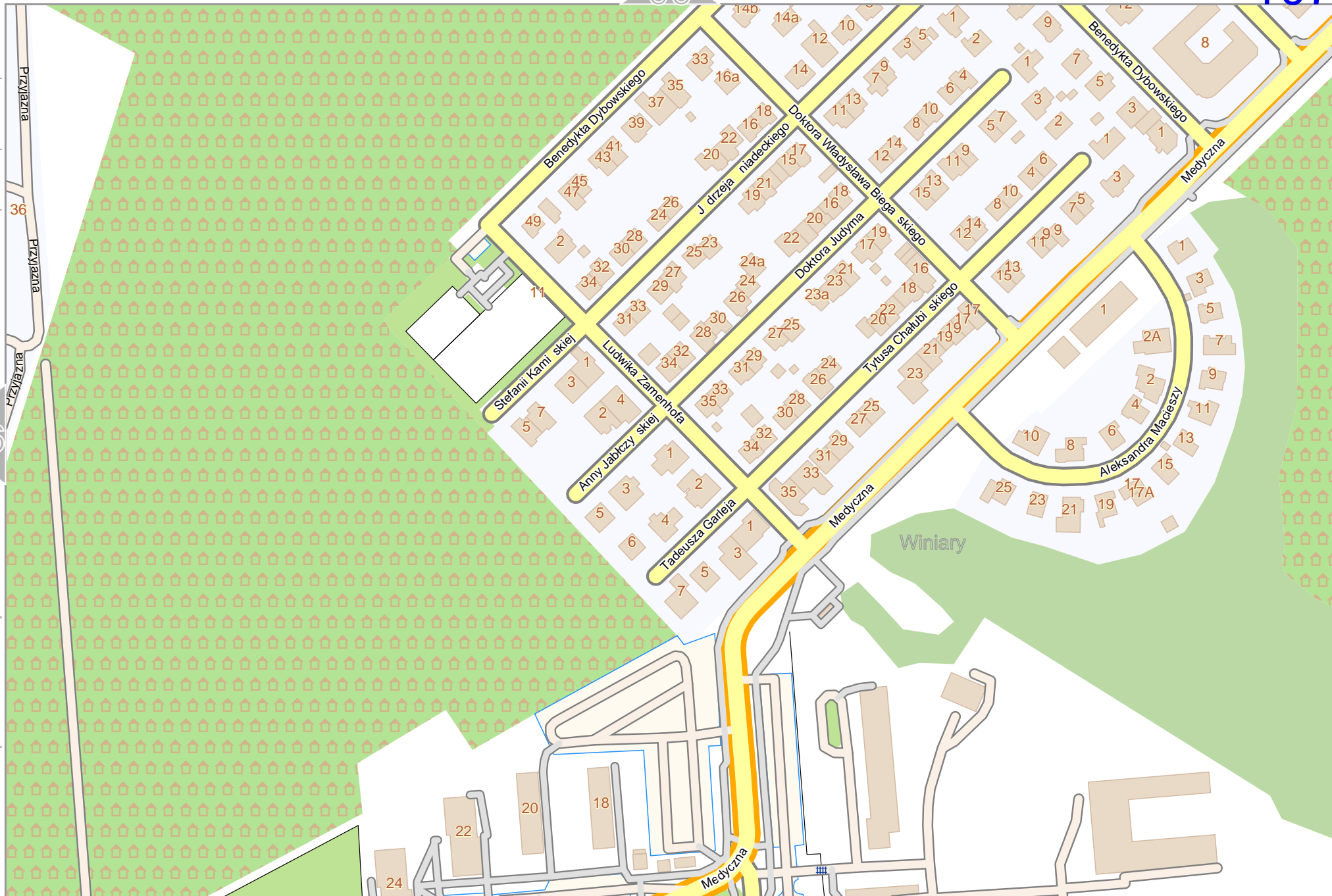


Map data © OpenStreetMap contributors

lon 19.65834 lat 52.56216

lon 19.64850 lat 52.55812 [nom. scale = 1 / 2500]

pdfmap_20230913_171450_Plock_19.6337_52.5763_723.pdf



0 100 m 200 m

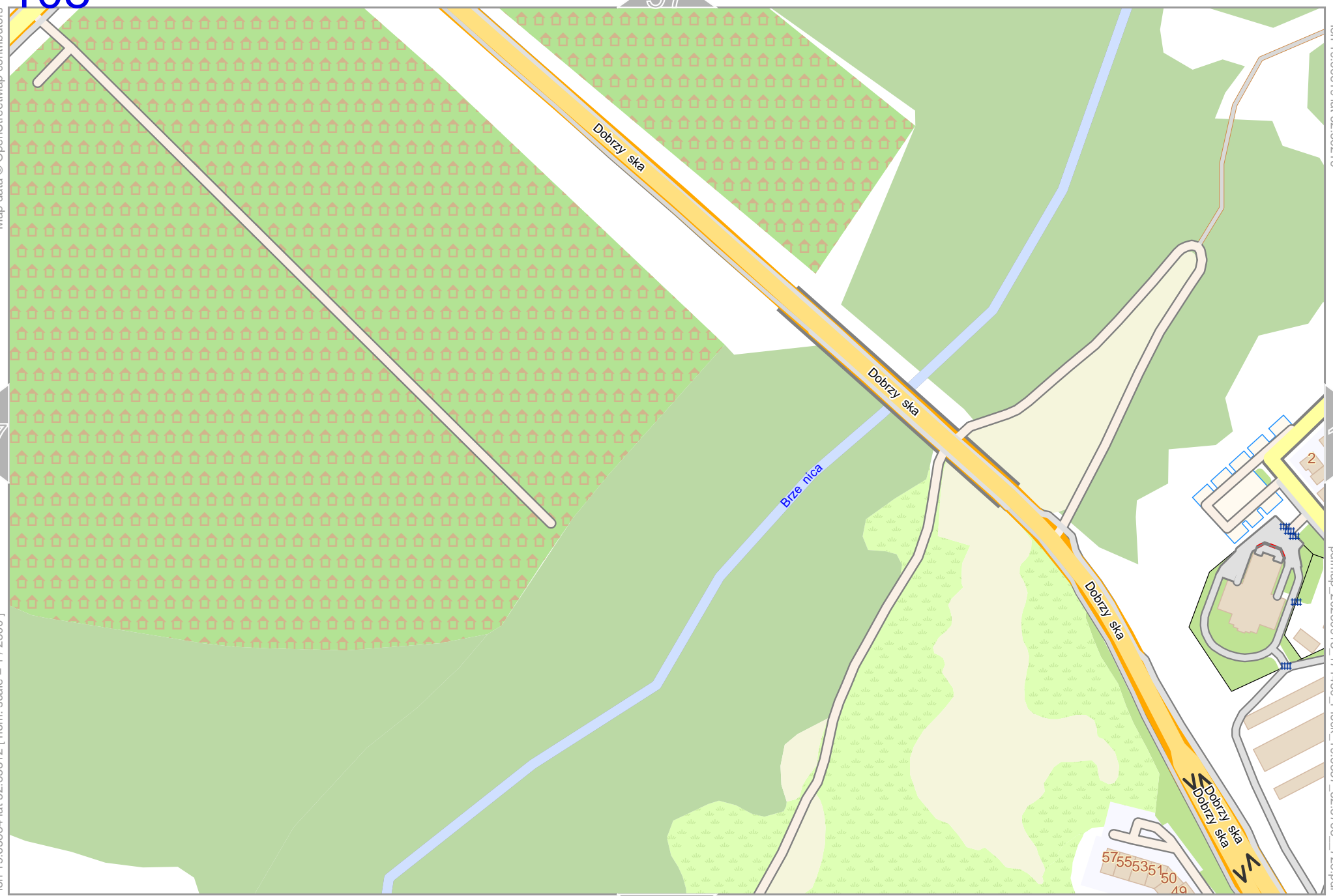
Map data © OpenStreetMap contributors

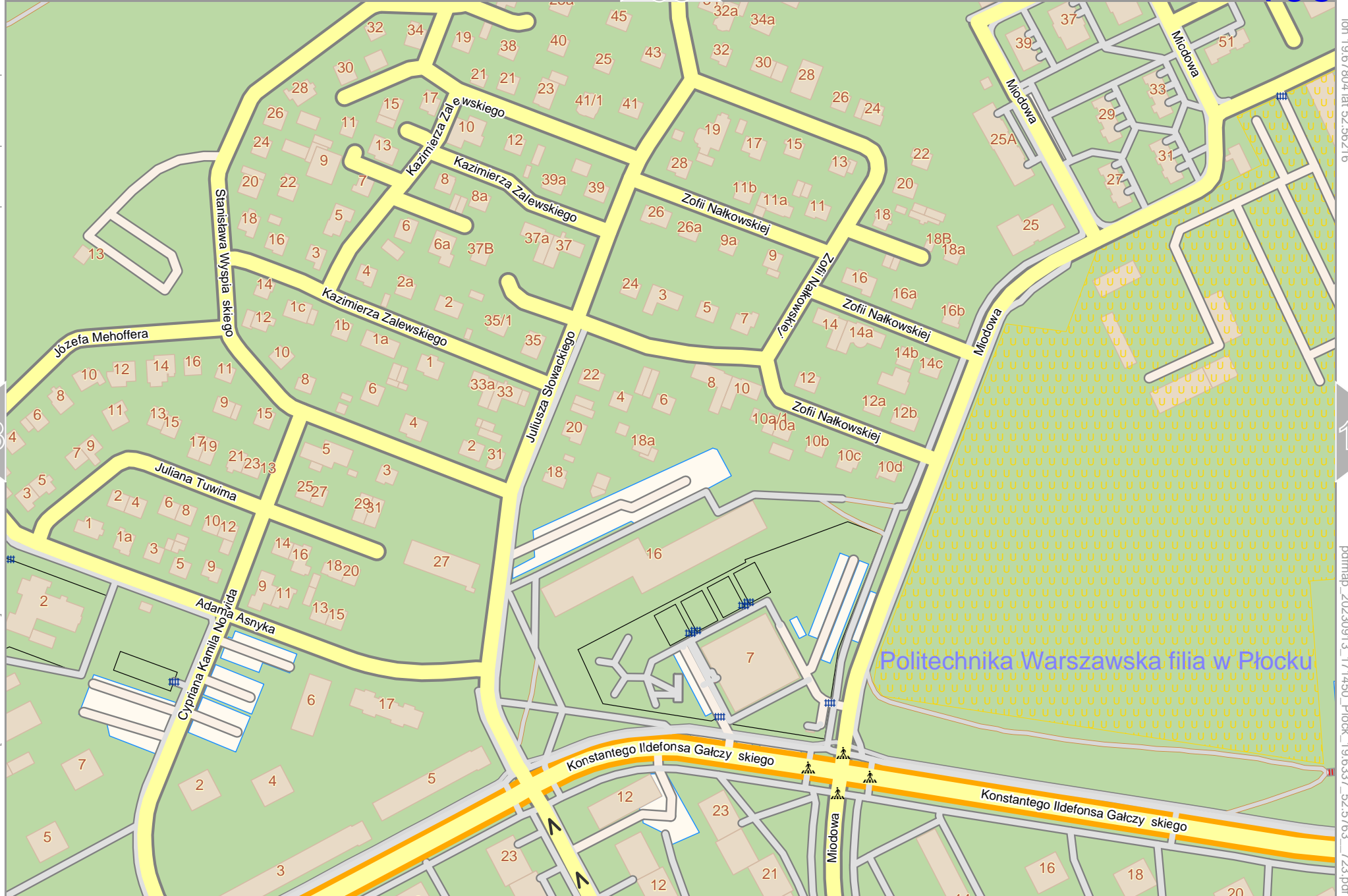
lon 19.66819 lat 52.56216

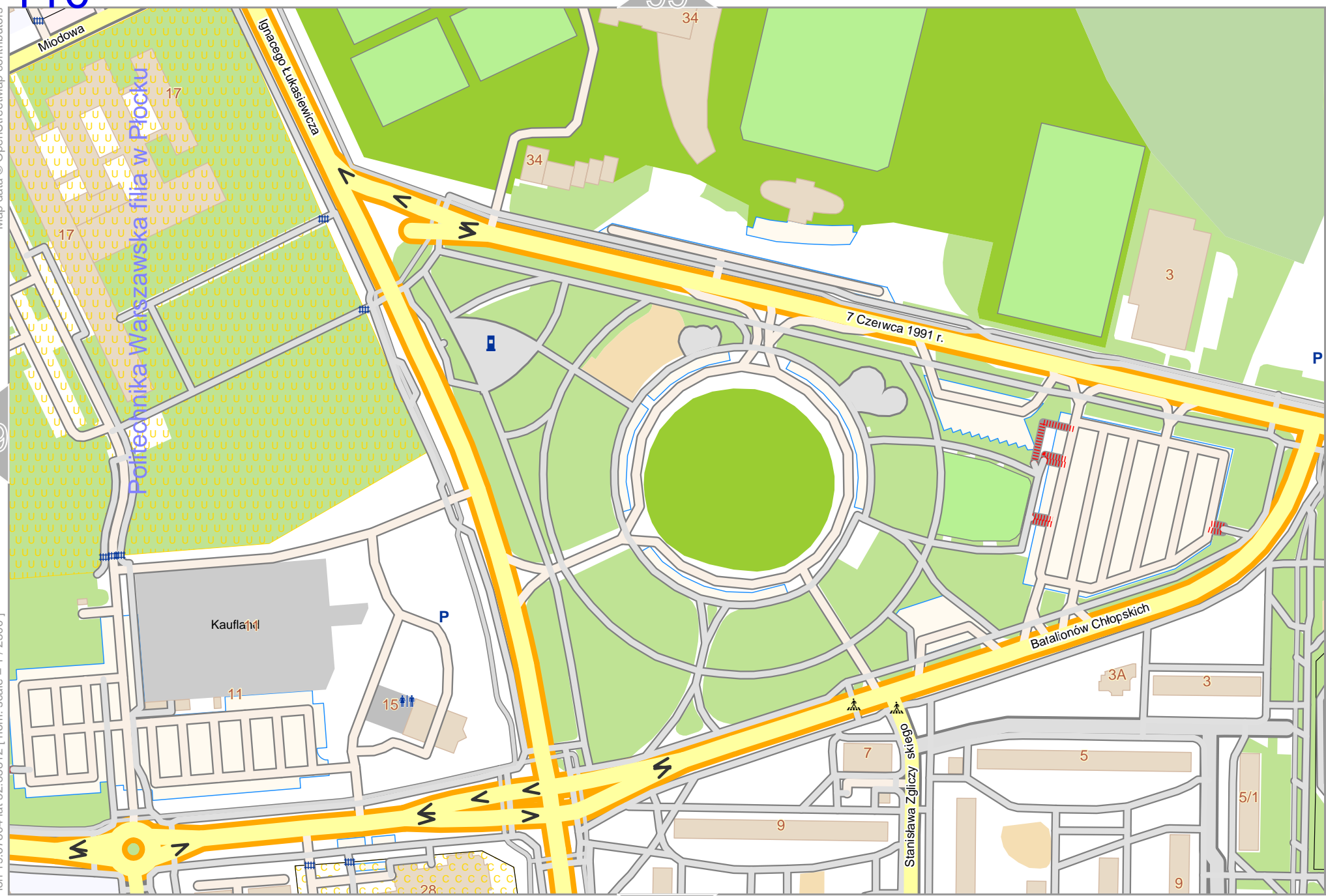
lon 19.65834 lat 52.55812 [nom. scale = 1 / 2500]

pdfmap_20230913_171450_Plock_19.6337_52.5763_723.pdf

0 100 m 200 m







Map data © OpenStreetMap contributors

lon 19.58942 lat 52.55812

Zalew Włocławski

pdfmap_20230913_171450_Plock_19.6337_52.5763_723.pdf

lon 19.57957 lat 52.55407 [nom. scale = 1 / 2500]

0 100 m 200 m



Map data © OpenStreetMap contributors

lon 19.59927 lat 52.55812

Zalew Włocławski

111

113

lon 19.58942 lat 52.55407 [nom. scale = 1 / 2500]

pdfmap_20230913_171450_Plock_19.6337_52.5763_723.pdf

0 100 m 200 m

14



P³ock

102

113

Map data © OpenStreetMap contributors

lon 19.60911 lat 52.55812

Wista

112

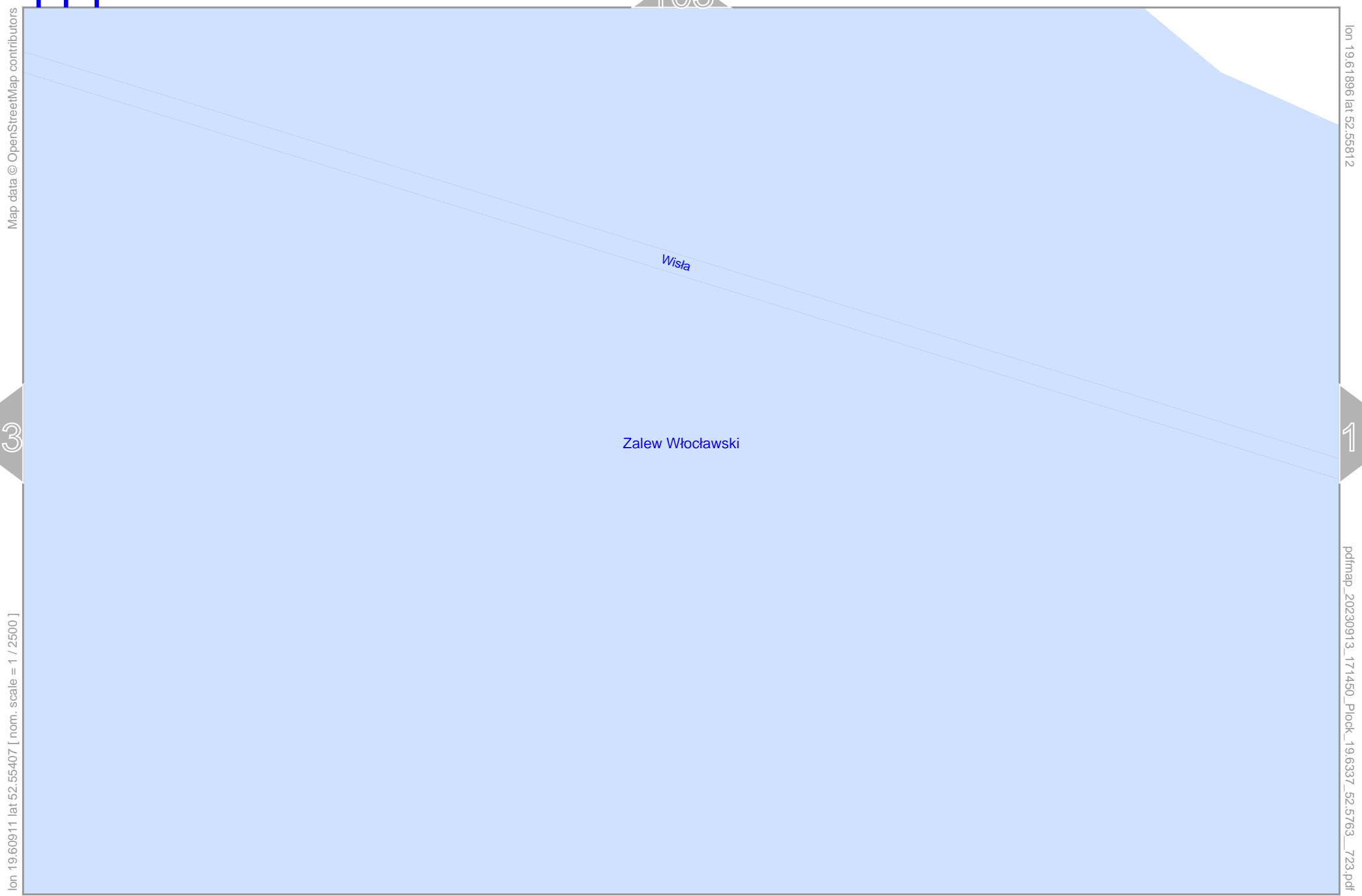
Zalew Włocławski

114

lon 19.59927 lat 52.55407 [nom. scale = 1 / 2500]

pdfmap_20230913_171450_Plock_19.6337_52.5763_723.pdf

0 100 m 200 m



Map data © OpenStreetMap contributors

lon 19.61896 lat 52.55812

pdfmap_20230913_171450_Plock_19.6337_52.5763_723.pdf

lon 19.60911 lat 52.55407 [nom. scale = 1 / 2500]

0 100 m 200 m

Map data © OpenStreetMap contributors

lon 19.62880 lat 52.55812



44a

114

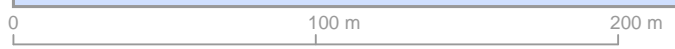
116

Zalew Włocławski

Wisła

lon 19.61896 lat 52.55407 [nom. scale = 1 / 2500]

pdfmap_20230913_171450_Plock_19.6337_52.5763_723.pdf



Map data © OpenStreetMap contributors

lon 19.63865 lat 52.55812

117

pdfmap_20230913_171450_Plock_19.6337_52.5763_723.pdf

115

lon 19.62880 lat 52.55407 [nom. scale = 1 / 2500]

Zalew Włocławski

Wisła

0 100 m 200 m



Płock

106

117

Map data © OpenStreetMap contributors

lon 19.648501 lat 52.55812

31B

31C

31D

Sosnowa

Szpitalna

7
3

5

15

13A

11

9A

11A

9b

9

116

118

lon 19.63865 lat 52.55407 [nom. scale = 1 / 2500]

pdfmap_20230913_171450_Plock_19.6337_52.5763_723.pdf

Zalew Włocławski

0 100 m 200 m

Map data © OpenStreetMap contributors

lon 19.64850 lat 52.55407 [nom. scale = 1 / 2500]

lon 19.65834 lat 52.55812

pdfmap_20230913_171450_Plock_19.6337_52.5763_723.pdf

