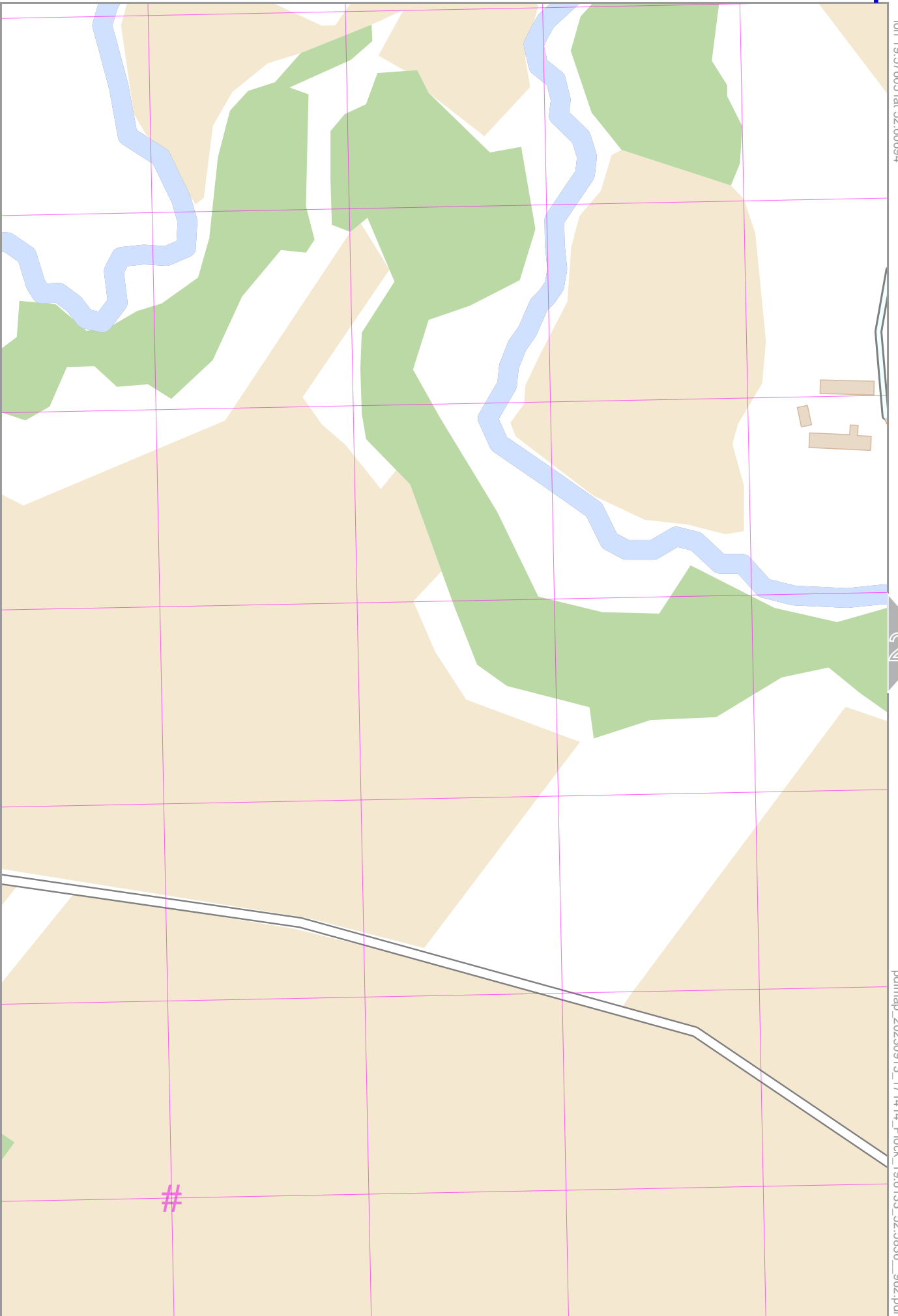


Map data © OpenStreetMap contributors

lon 19.57605 lat 52.60694

[ lon 19.56941 lat 52.60094 | nom. scale = 1 / 2500 ]

pdfmap\_20230913\_171414\_Plock\_19.6133\_52.5836\_962.pdf



# UTM: 34 U easting 403.20 km northing 5828.90 km  
UTM-Grid-width = 100m

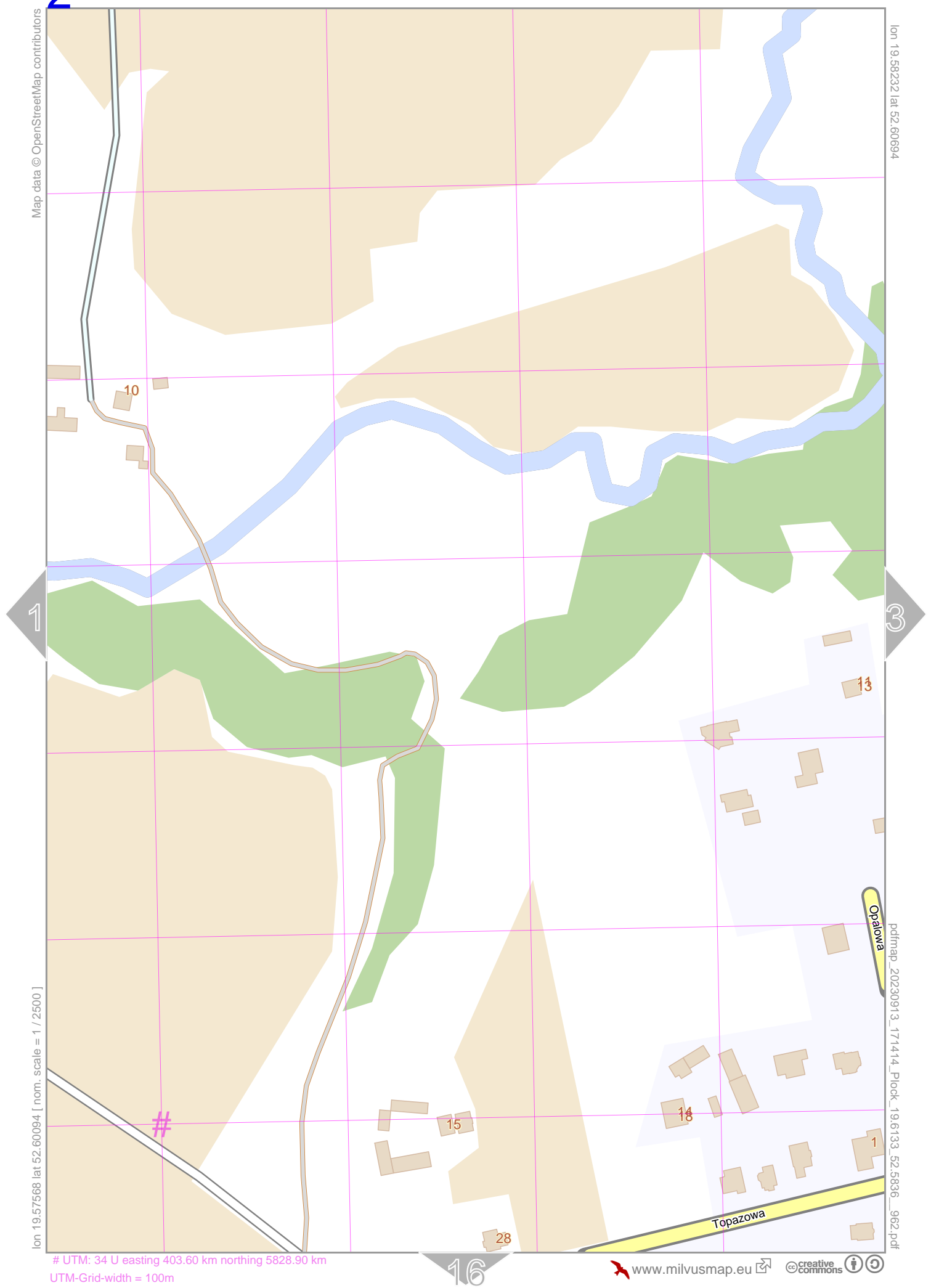
Map data © OpenStreetMap contributors

lon 19.58232 lat 52.60694

[ lon 19.57568 lat 52.60094 [ nom. scale = 1 / 2500 ]

pdfmap\_20230913\_171414\_Plock\_19.6133\_52.5836\_962.pdf

# UTM: 34 U easting 403.60 km northing 5828.90 km  
UTM-Grid-width = 100m



10

1

3

13

#

15

18

1

28

16

Topazowa

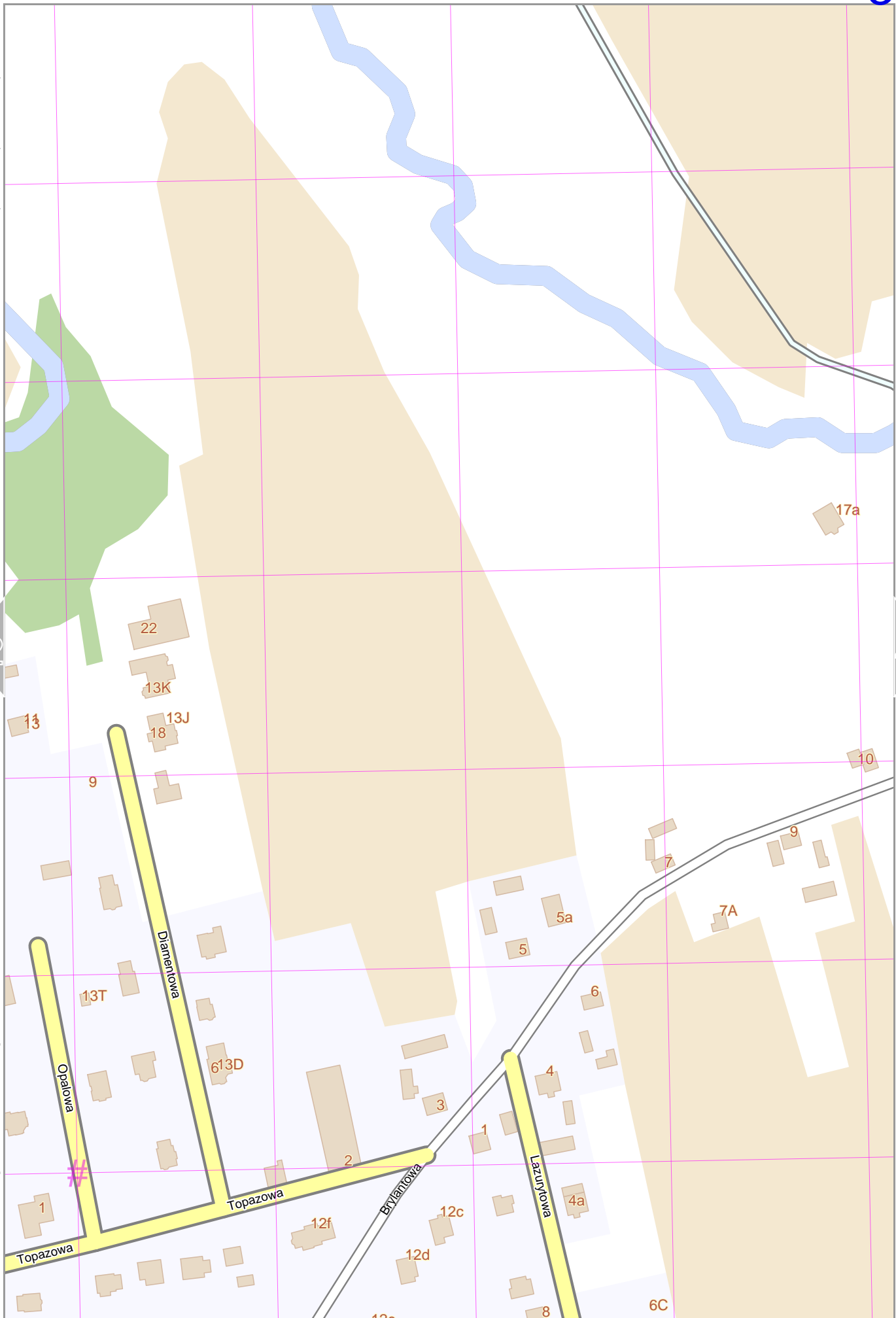
Opalowa

Map data © OpenStreetMap contributors

lon 19.588591 lat 52.60694

lon 19.58195 lat 52.60094 [ nom. scale = 1 / 2500 ]

pdfmap\_20230913\_171414\_Plock\_19.6133\_52.5836\_962.pdf



# UTM: 34 U easting 404.00 km northing 5828.90 km  
UTM-Grid-width = 100m

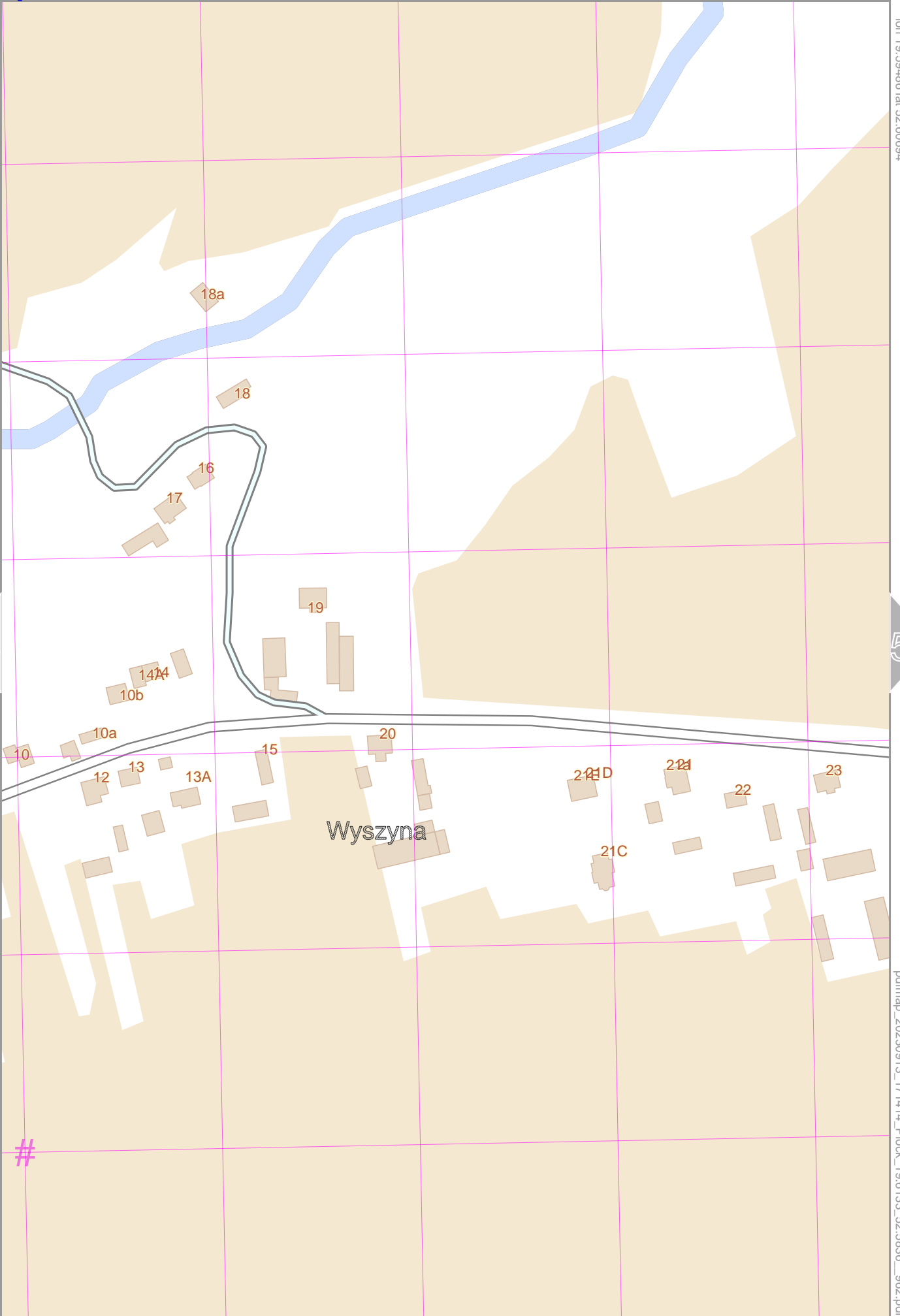
Map data © OpenStreetMap contributors

lon 19.59486 lat 52.60694

[ lon 19.58822 lat 52.60094 [ nom. scale = 1 / 2500 ]

pdfmap\_20230913\_171414\_Plock\_19.6133\_52.5836\_962.pdf

# UTM: 34 U easting 404.40 km northing 5828.90 km  
UTM-Grid-width = 100m



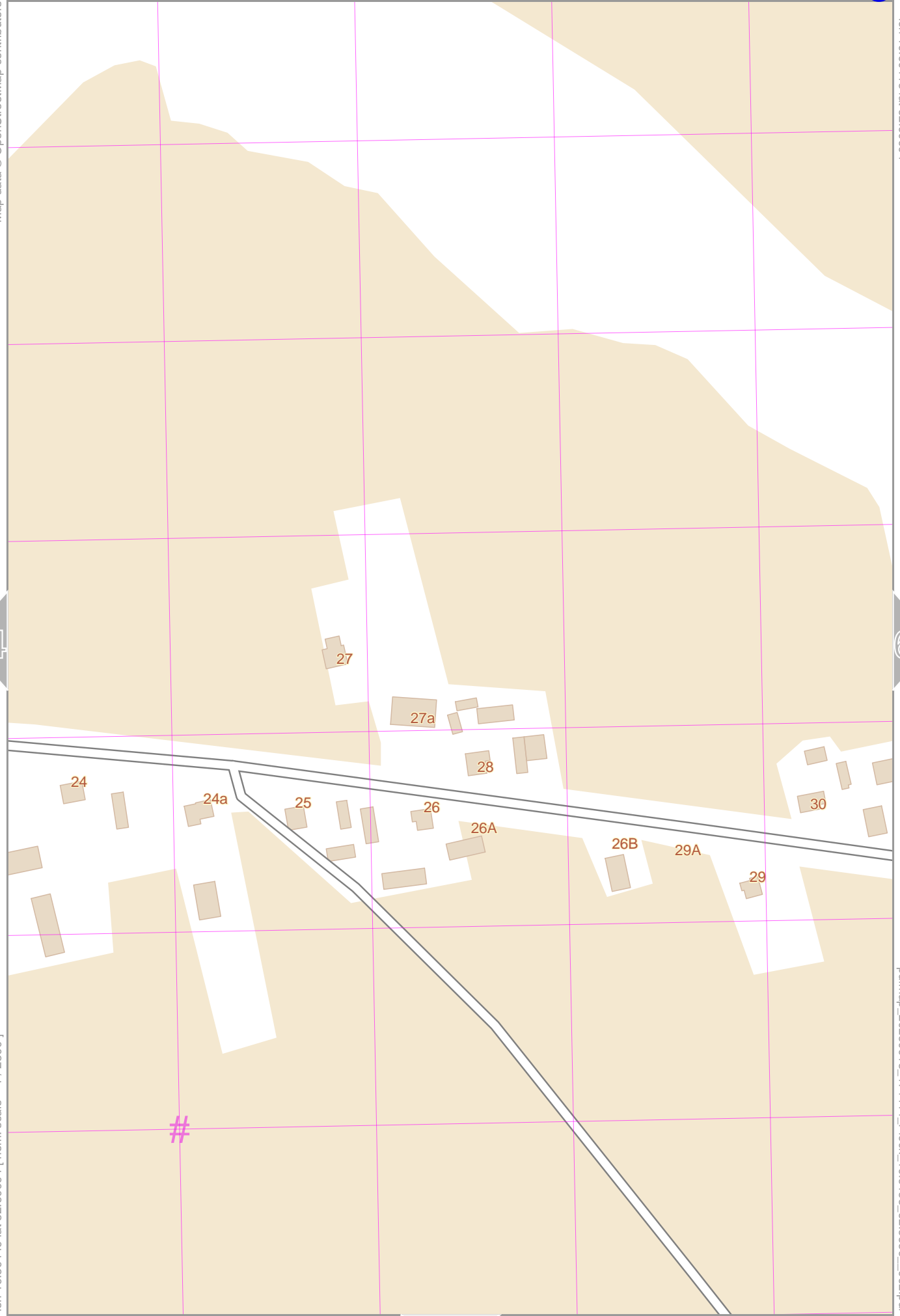
Map data © OpenStreetMap contributors

lon 19.60113 lat 52.60694



lon 19.59449 lat 52.60094 [ nom. scale = 1 / 2500 ]

pdfmap\_20230913\_171414\_Plock\_19.6133\_52.5836\_962.pdf



# UTM: 34 U easting 404.90 km northing 5828.90 km  
UTM-Grid-width = 100m



Map data © OpenStreetMap contributors

lon 19.60740 lat 52.60694



[ lon 19.60076 lat 52.60094 | nom. scale = 1 / 2500 ]

pdfmap\_20230913\_171414\_Plock\_19.6133\_52.5836\_962.pdf

# UTM: 34 U easting 405.30 km northing 5828.80 km  
UTM-Grid-width = 100m



P<sup>3</sup>ock

Map data © OpenStreetMap contributors

lon 19.61367 lat 52.60694

[ lon 19.60703 lat 52.60094 [ nom. scale = 1 / 2500 ]

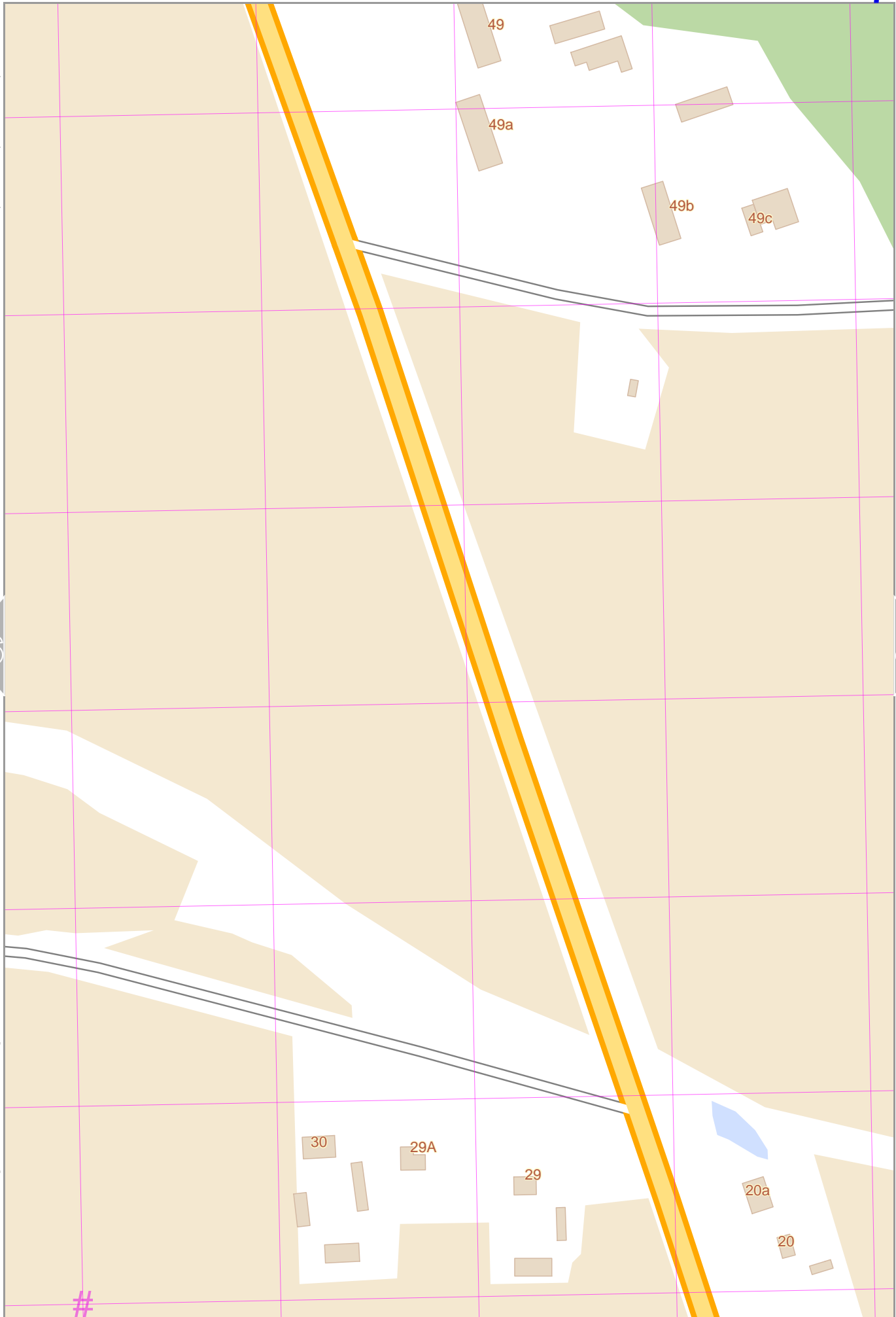
pdfmap\_20230913\_171414\_Plock\_19.6133\_52.5836\_962.pdf

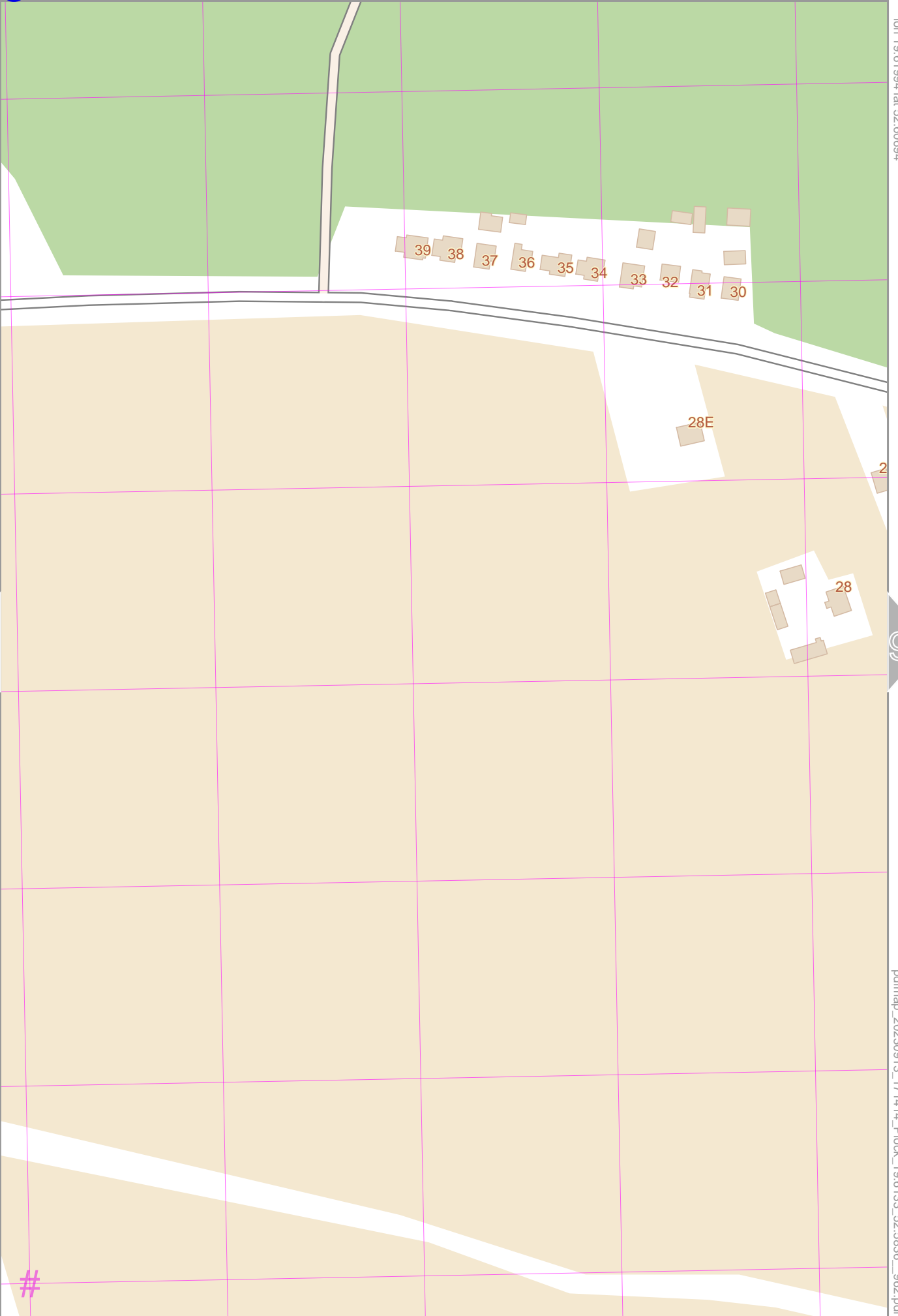
# UTM: 34 U easting 405.70 km northing 5828.80 km  
UTM-Grid-width = 100m

21



#







Map data © OpenStreetMap contributors

lon 19.62921 lat 52.60694



[ lon 19.61957 lat 52.60094 | nom. scale = 1 / 2500 ]

pdfmap\_20230913\_171414\_Plock\_19.6133\_52.5836\_962.pdf

#

# UTM: 34 U easting 406.60 km northing 5828.80 km  
UTM-Grid-width = 100m



10

P<sup>3</sup>ock

Map data © OpenStreetMap contributors

lon 19.63248 lat 52.60694

40B

77

75

[ lon 19.62584 lat 52.60094 | nom. scale = 1 / 2500 ]

pdfmap\_20230913\_171414\_Plock\_19.6133\_52.5836\_962.pdf

#

# UTM: 34 U easting 407.00 km northing 5828.80 km  
UTM-Grid-width = 100m

24

 [www.milvusmap.eu](http://www.milvusmap.eu)

 © creative commons





Map data © OpenStreetMap contributors

lon 19.64502 lat 52.60694

Henryka Sienkiewicza

65

63

61

59

57

55

28

11

13

lon 19.63838 lat 52.60094 [ nom. scale = 1 / 2500 ]

pdfmap\_20230913\_171414\_Plock\_19.6133\_52.5836\_962.pdf

#

# UTM: 34 U easting 407.80 km northing 5828.80 km  
UTM-Grid-width = 100m

26

Map data © OpenStreetMap contributors

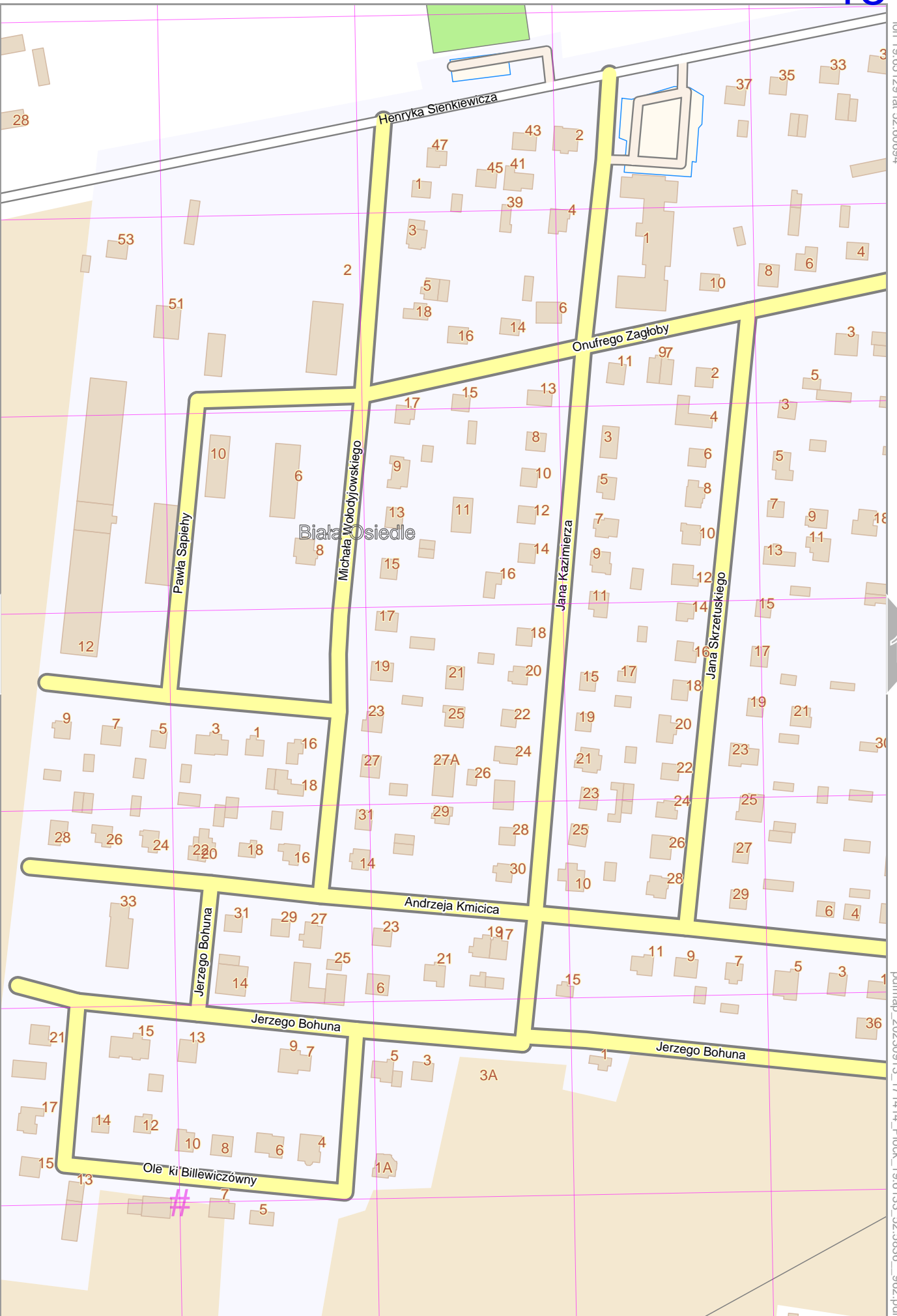
lon 19.651291 lat 52.60694

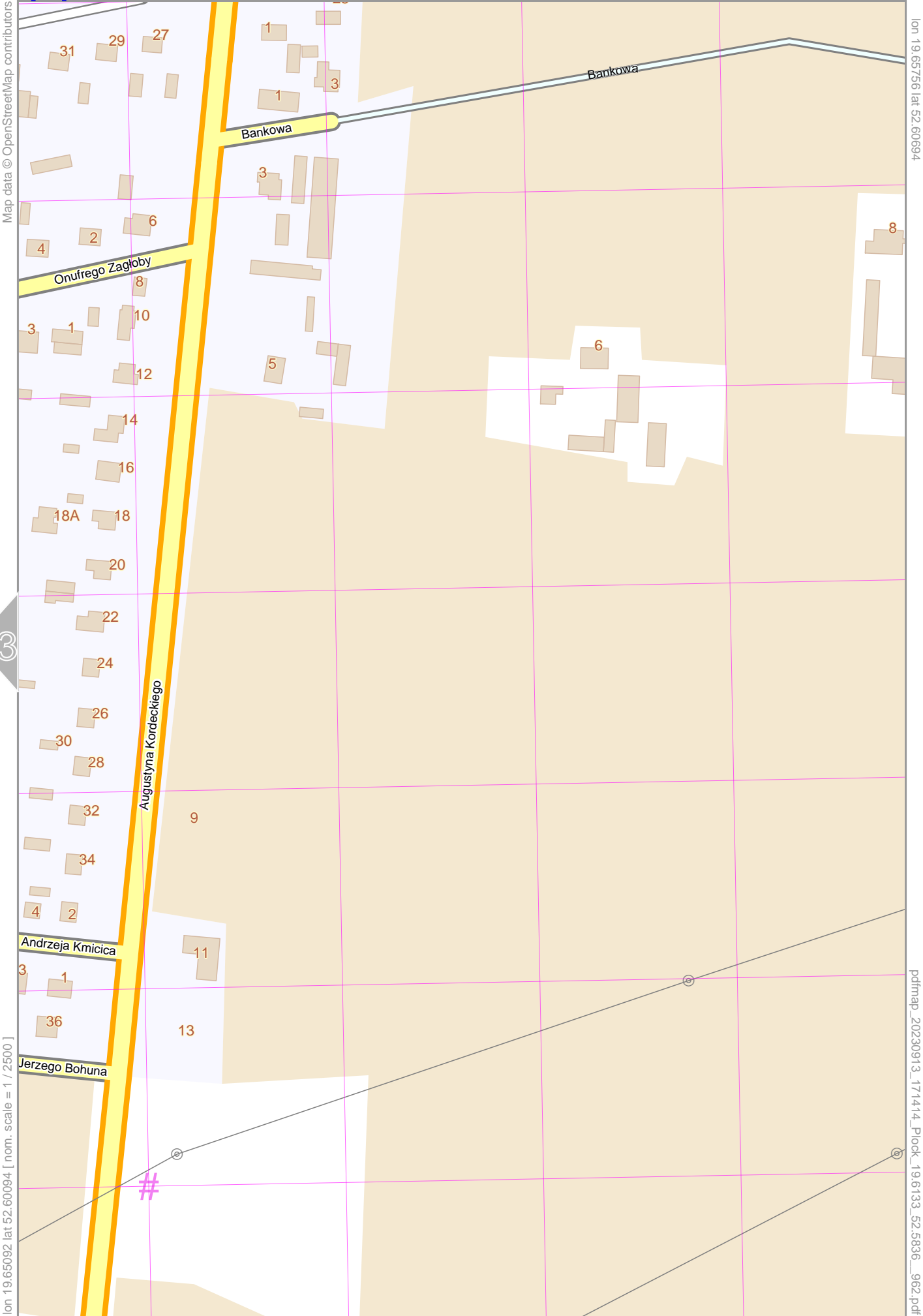
12

14

lon 19.64465 lat 52.60094 [ nom. scale = 1 / 2500 ]

pdfmap\_20230913\_171414\_Plock\_19.6133\_52.5836\_962.pdf





lon 19.65092 lat 52.60094 [ nom. scale = 1 / 2500 ]

# UTM: 34 U easting 408.70 km northing 5828.80 km  
UTM-Grid-width = 100m

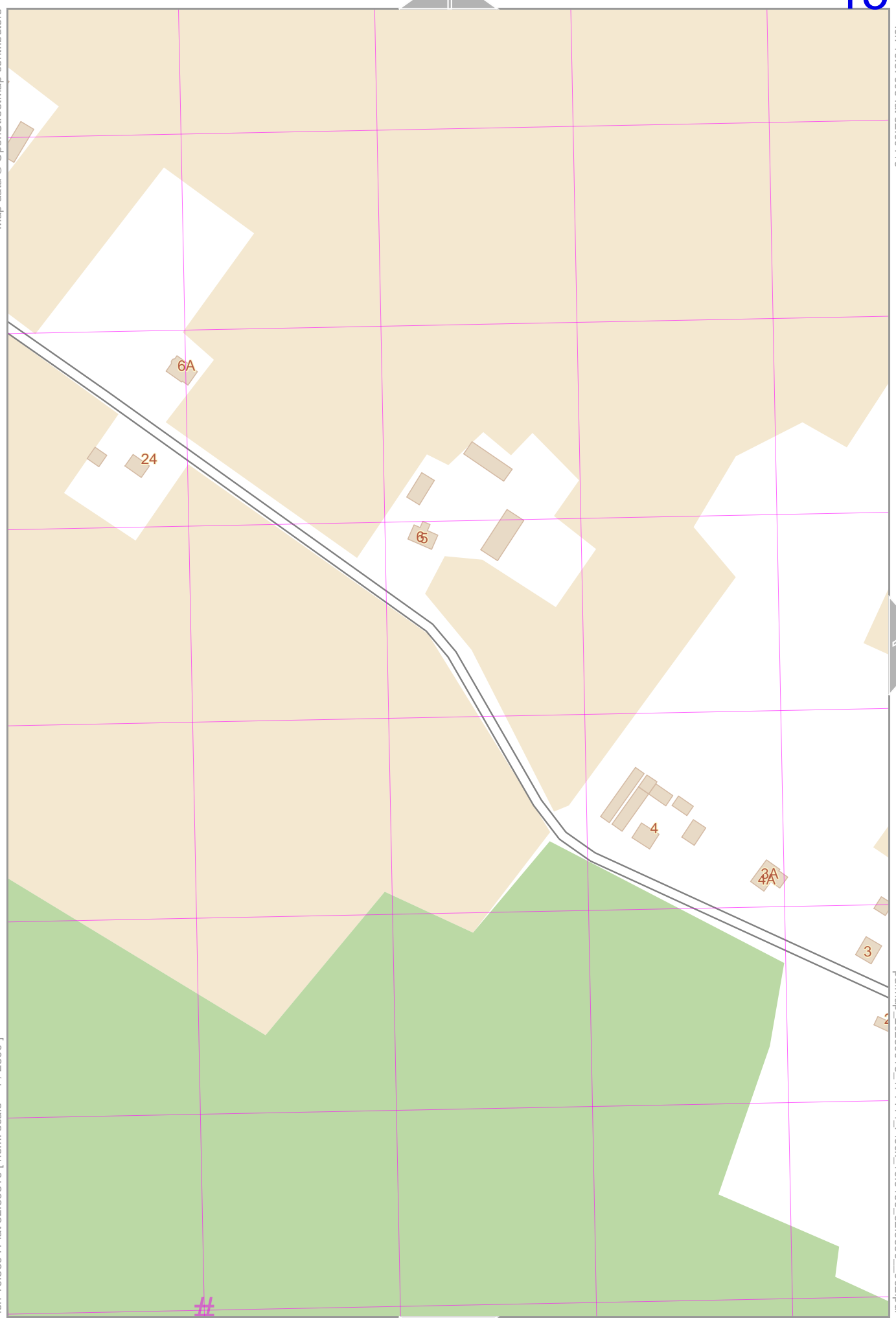
Map data © OpenStreetMap contributors

lon 19.57605 lat 52.60116

[ nom. scale = 1 / 2500 ]  
lon 19.56941 lat 52.59516

pdfmap\_20230913\_171414\_Plock\_19.6133\_52.5836\_962.pdf

# UTM: 34 U easting 403.20 km northing 5828.20 km  
UTM-Grid-width = 100m



Map data © OpenStreetMap contributors

lon 19.58232 lat 52.60116

15

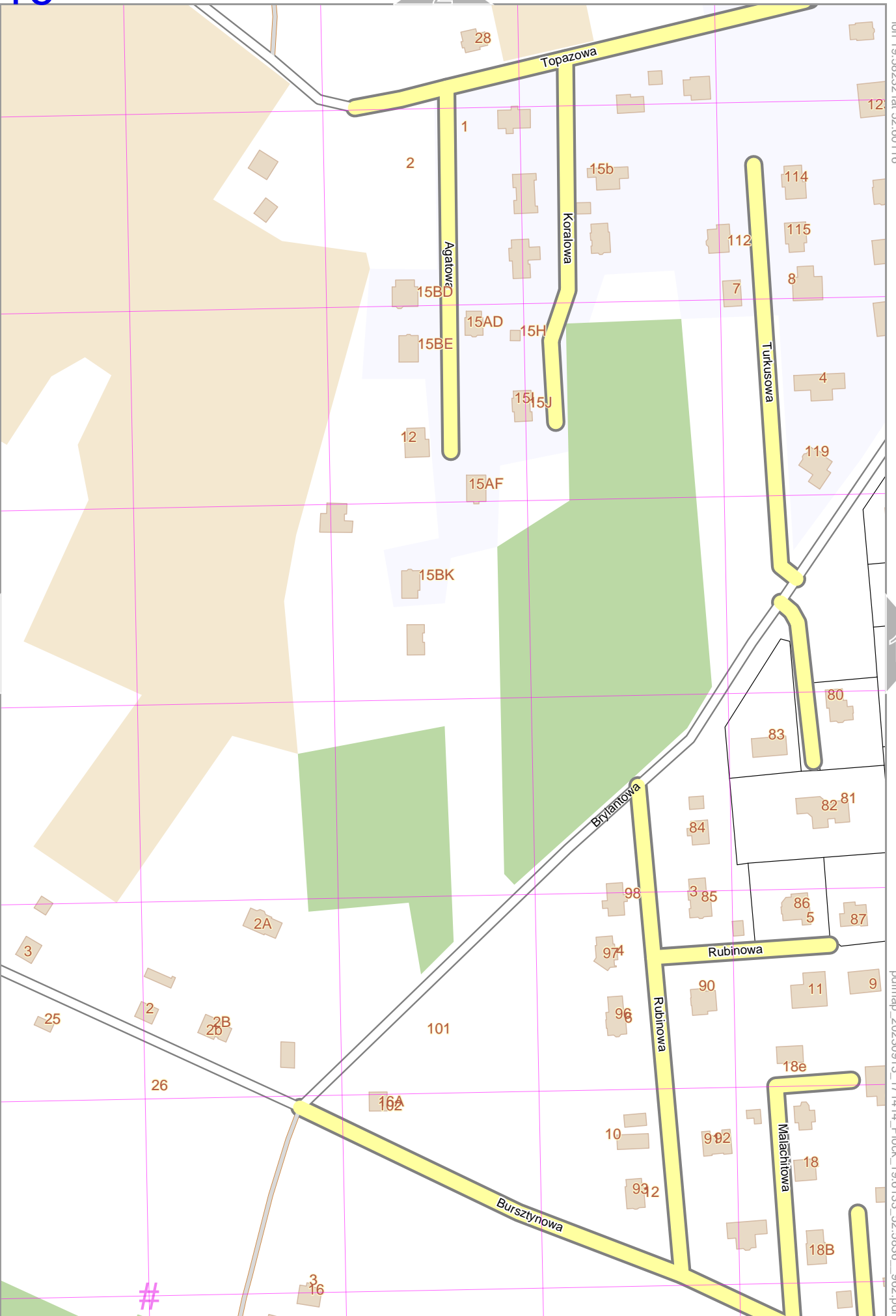
17

lon 19.57568 lat 52.59516 [ nom. scale = 1 / 2500 ]

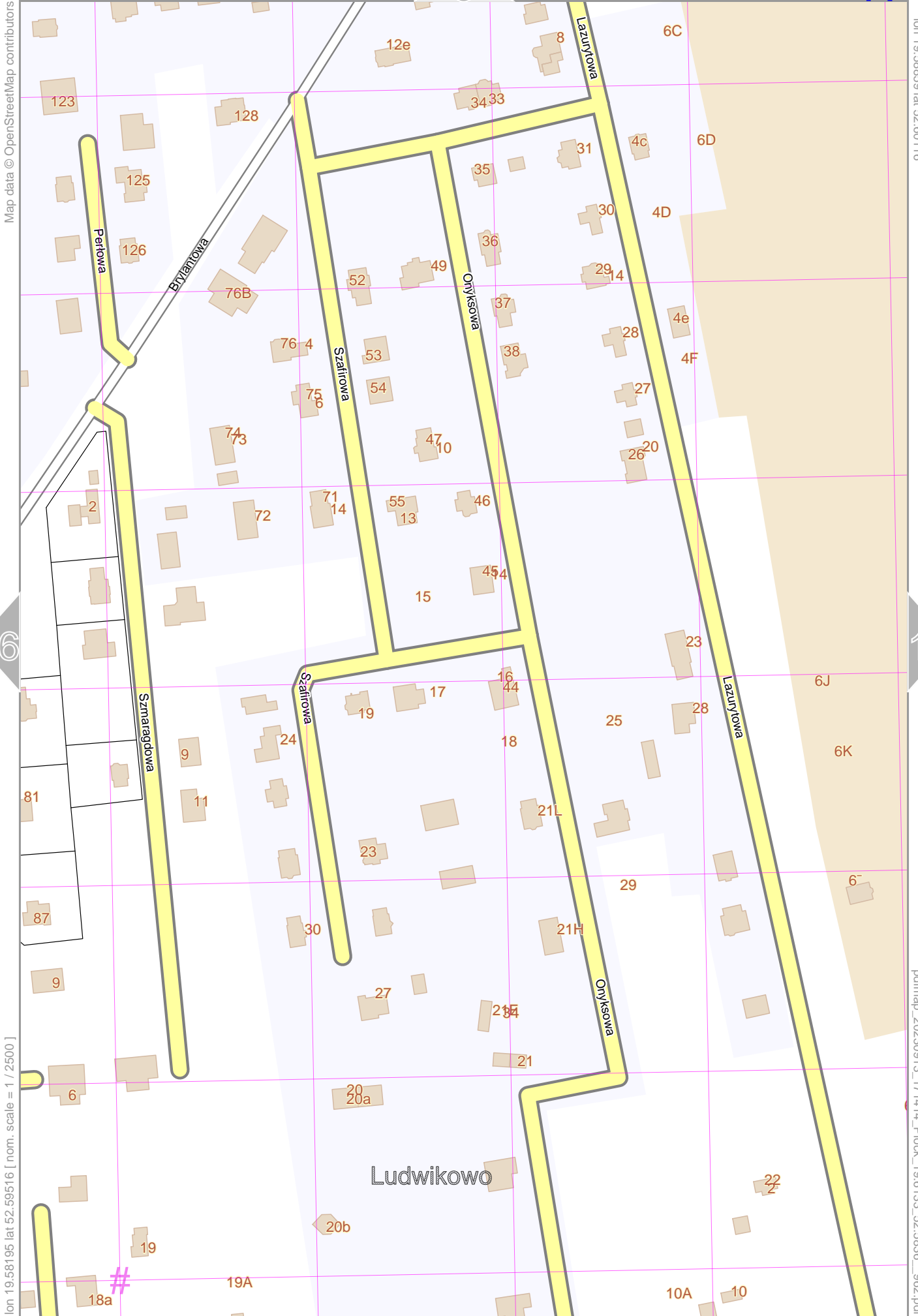
pdfmap\_20230913\_171414\_Plock\_19.6133\_52.5836\_962.pdf

# UTM: 34 U easting 403.60 km northing 5828.20 km  
UTM-Grid-width = 100m

30







Map data © OpenStreetMap contributors

lon 19.588591 lat 52.60116

16

18

lon 19.58195 lat 52.59516 [ nom. scale = 1 / 2500 ]

pdfmap\_20230913\_171414\_Plock\_19.6133\_52.5836\_962.pdf

# UTM: 34 U easting 404.00 km northing 5828.20 km  
UTM-Grid-width = 100m

18

4

P<sup>3</sup>ock

Map data © OpenStreetMap contributors

lon 19.59486 lat 52.60116

17

19

[ lon 19.58822 lat 52.59516 | nom. scale = 1 / 2500 ]

pdfmap\_20230913\_171414\_Plock\_19.6133\_52.5836\_962.pdf

67

#

66

# UTM: 34 U easting 404.40 km northing 5828.20 km  
UTM-Grid-width = 100m

32

P<sup>3</sup>ock

5

19

Map data © OpenStreetMap contributors

lon 19.60113 lat 52.60116

18

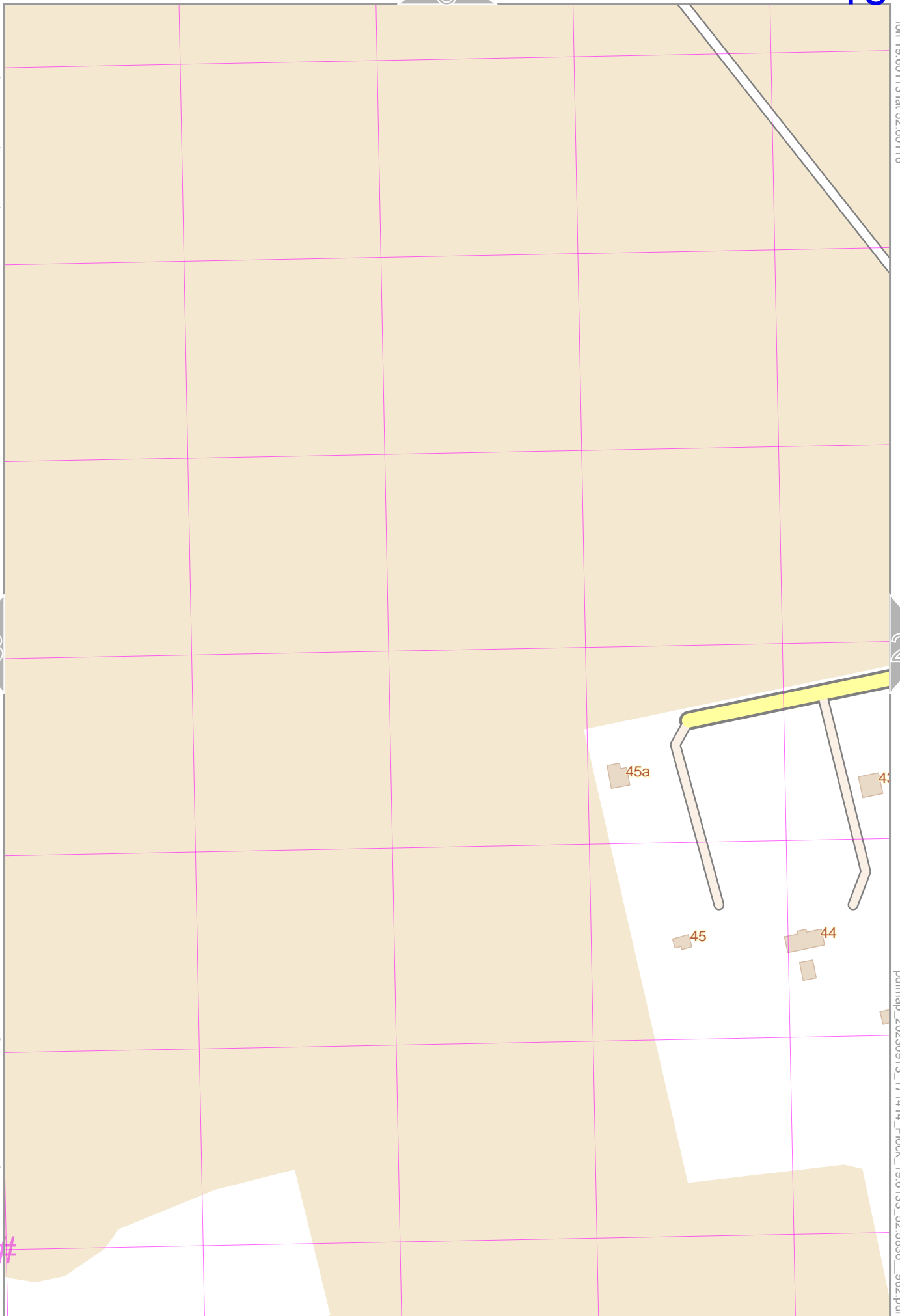
20

lon 19.59449 lat 52.59516 [ nom. scale = 1 / 2500 ]

pdfmap\_20230913\_171414\_Plock\_19.6133\_52.5836\_962.pdf

# UTM: 34 U easting 404.80 km northing 5828.20 km  
UTM-Grid-width = 100m

33



20

6

P<sup>3</sup>ock

Map data © OpenStreetMap contributors

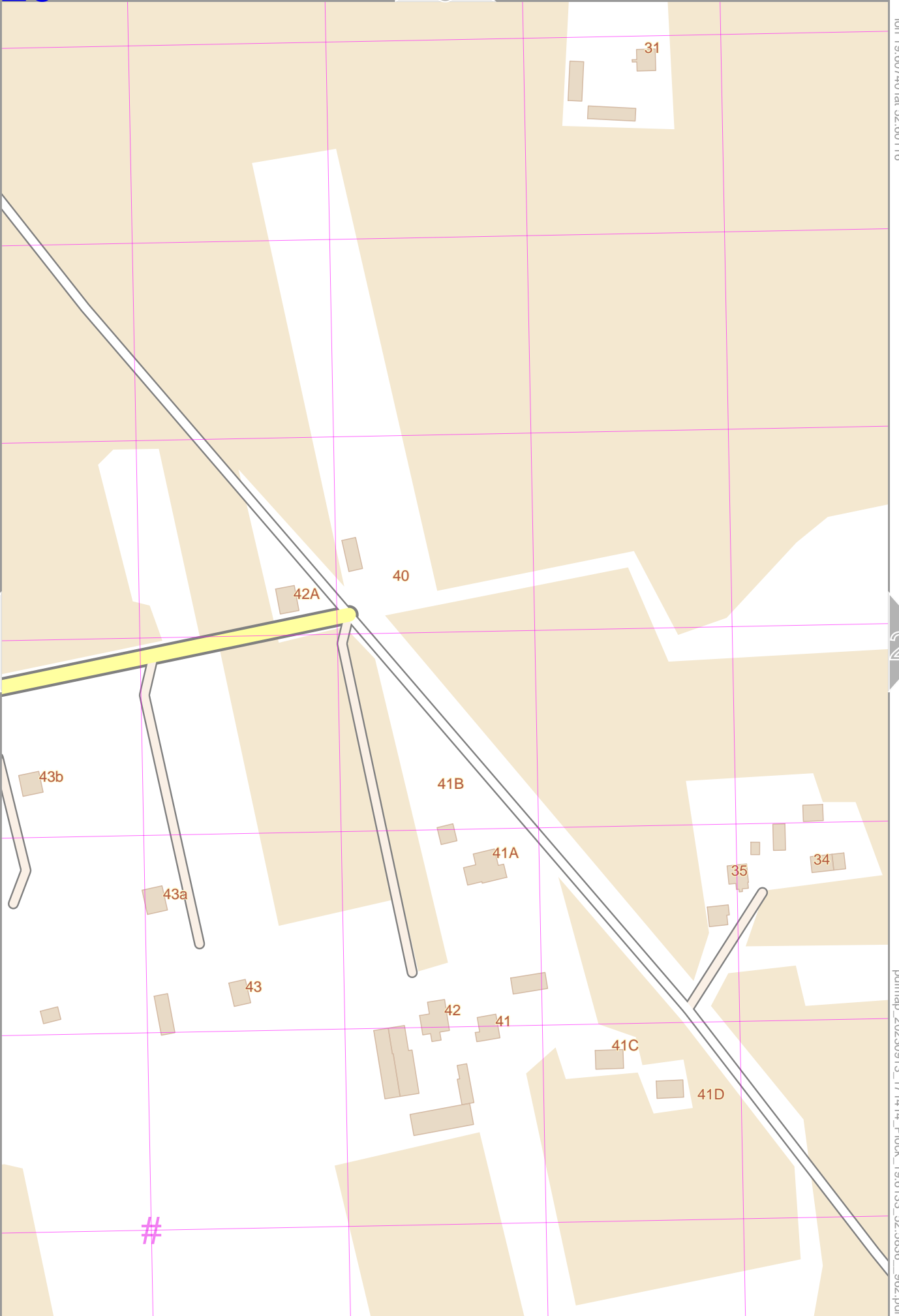
lon 19.607401 lat 52.60116

19

21

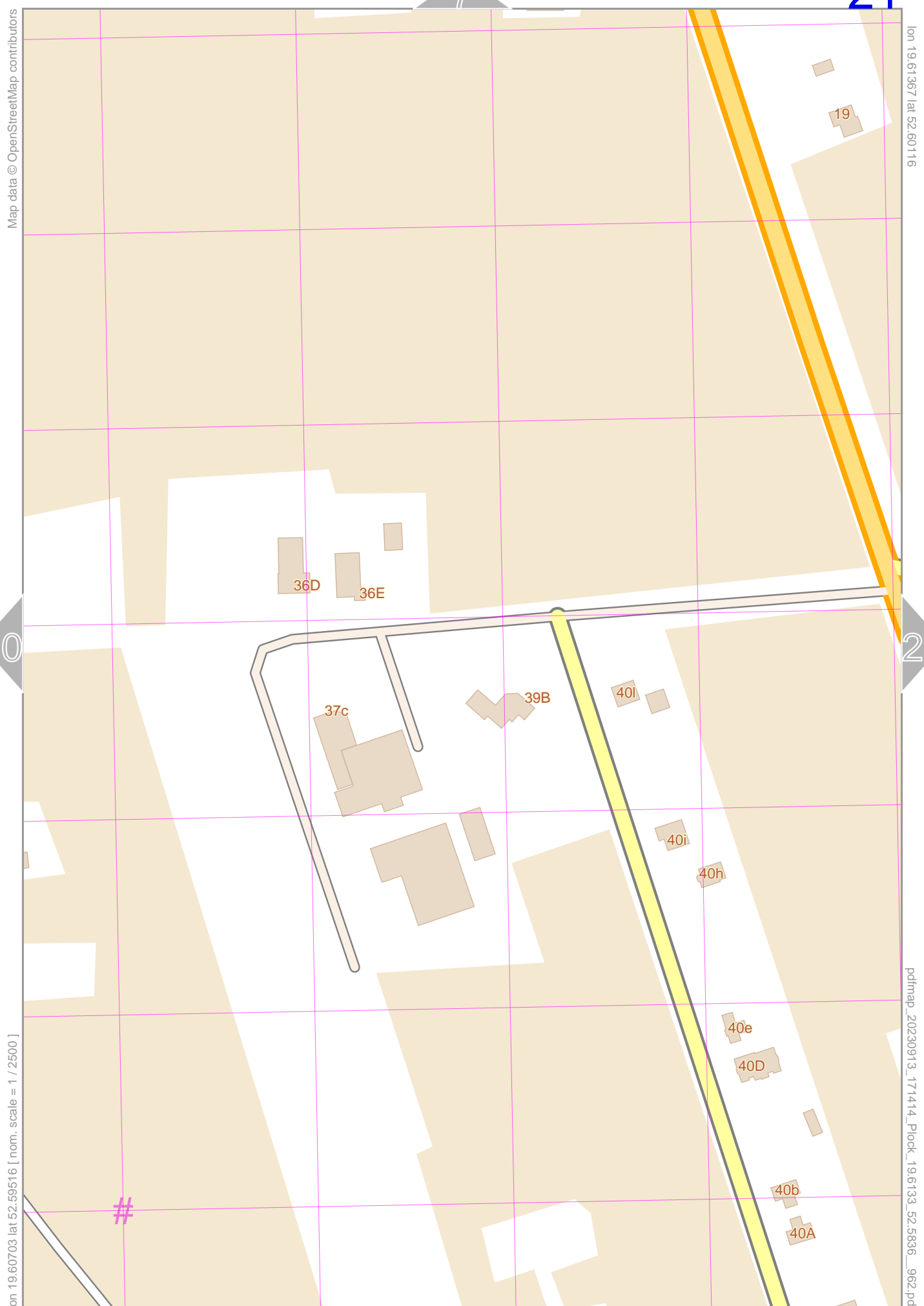
lon 19.60076 lat 52.59516 [ nom. scale = 1 / 2500 ]

pdfmap\_20230913\_171414\_Plock\_19.6133\_52.5836\_962.pdf



# UTM: 34 U easting 405.30 km northing 5828.20 km  
UTM-Grid-width = 100m

34



Map data © OpenStreetMap contributors

lon 19.61367 lat 52.60116

20

22

[ lon 19.60703 lat 52.59516 [ nom. scale = 1 / 2500 ]

pdfmap\_20230913\_171414\_Plock\_19.6133\_52.5836\_962.pdf

# UTM: 34 U easting 405.70 km northing 5828.20 km  
UTM-Grid-width = 100m

22

8

P<sup>3</sup>ock

Map data © OpenStreetMap contributors

lon 19.61994 lat 52.60116

21

23

[ lon 19.61330 lat 52.59516 [ nom. scale = 1 / 2500 ]

pdfmap\_20230913\_171414\_Plock\_19.6133\_52.5836\_962.pdf

18a  
18d  
18e  
18F

43A

17G

17AC

16

18P

18

#

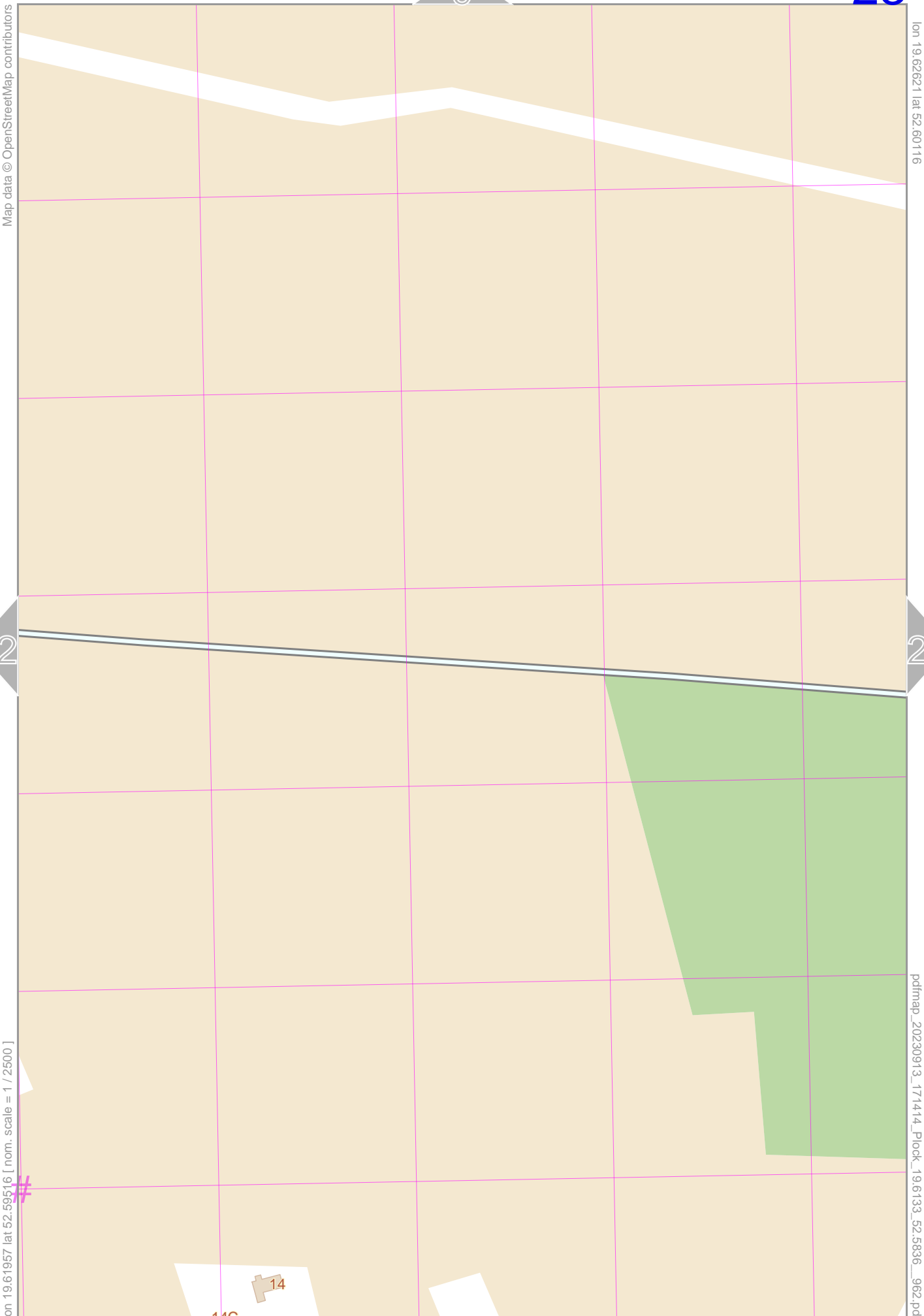
# UTM: 34 U easting 406.10 km northing 5828.20 km  
UTM-Grid-width = 100m

36

P<sup>3</sup>ock

23

9



Map data © OpenStreetMap contributors

lon 19.62621 lat 52.60116

22

24

lon 19.61957 lat 52.59516 [ nom. scale = 1 / 2500 ]

pdfmap\_20230913\_171414\_Plock\_19.6133\_52.5836\_962.pdf

14C

37

# UTM: 34 U easting 406.50 km northing 5828.20 km  
UTM-Grid-width = 100m

24

10

P<sup>3</sup>ock

Map data © OpenStreetMap contributors

lon 19.63248 lat 52.60116

23

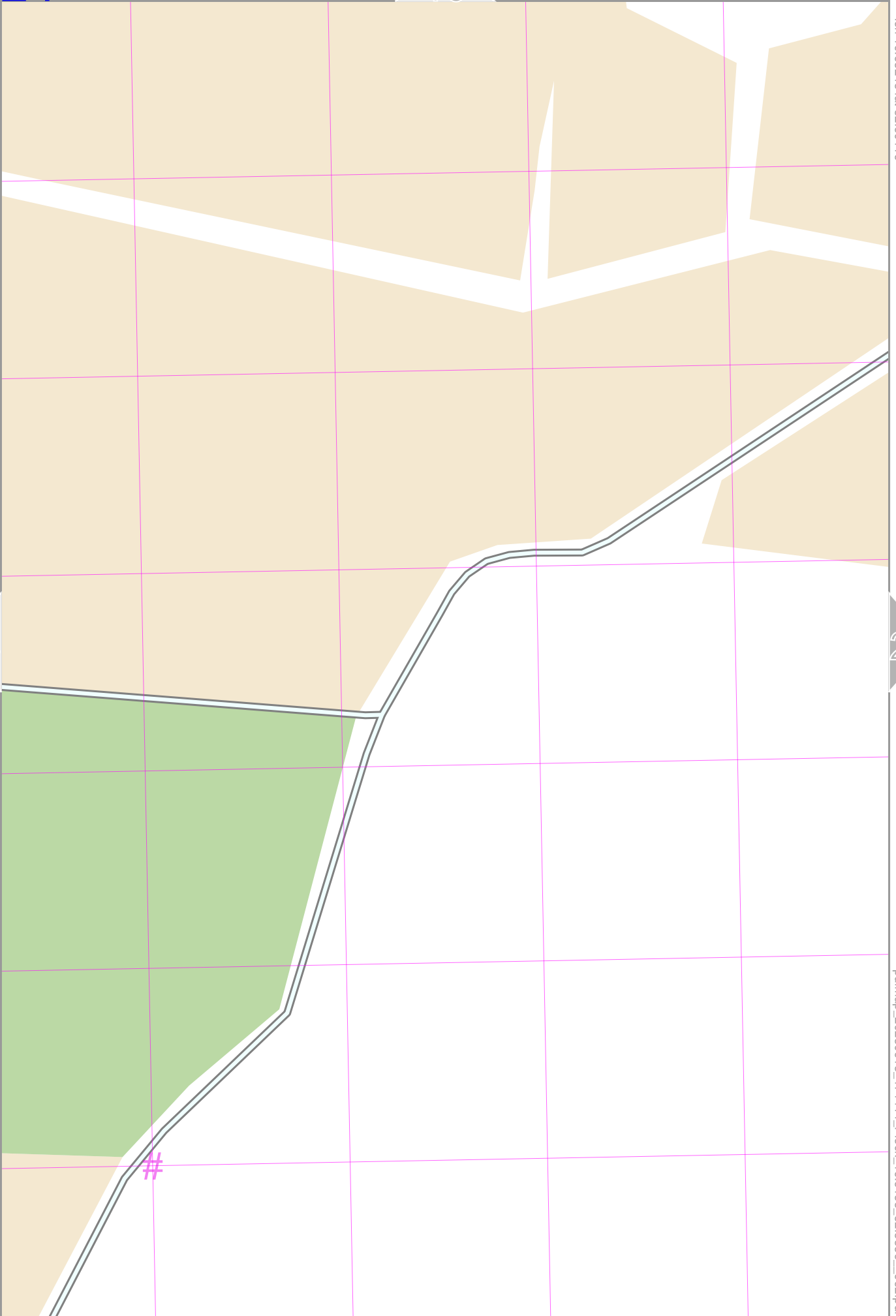
25

lon 19.62584 lat 52.59516 [ nom. scale = 1 / 2500 ]

pdfmap\_20230913\_171414\_Plock\_19.6133\_52.5836\_962.pdf

# UTM: 34 U easting 407.00 km northing 5828.20 km  
UTM-Grid-width = 100m

38





Map data © OpenStreetMap contributors

lon 19.63875 lat 52.60116

24

26

[ lon 19.63211 lat 52.59516 | nom. scale = 1 / 2500 ]

#

pdfmap\_20230913\_171414\_Plock\_19.6133\_52.5836\_962.pdf

# UTM: 34 U easting 407.40 km northing 5828.20 km  
UTM-Grid-width = 100m

39

26

12

P<sup>3</sup>ock

Map data © OpenStreetMap contributors

lon 19.64502 lat 52.60116

25

27

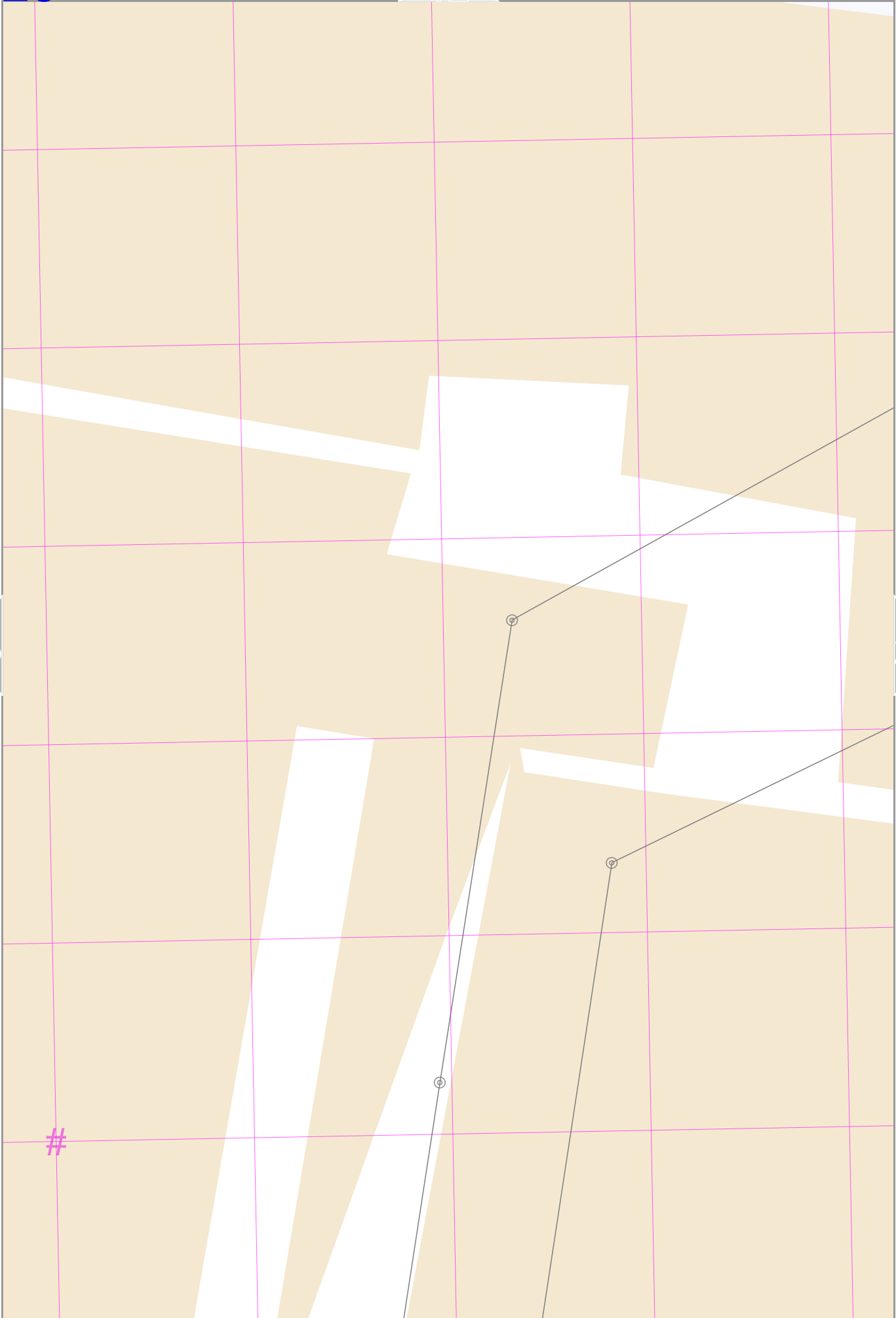
[ lon 19.63838 lat 52.59516 | nom. scale = 1 / 2500 ]

#

pdfmap\_20230913\_171414\_Plock\_19.6133\_52.5836\_962.pdf

# UTM: 34 U easting 407.80 km northing 5828.20 km  
UTM-Grid-width = 100m

40



P<sup>3</sup>ock

13

27

Map data © OpenStreetMap contributors

lon 19.65129 lat 52.60116

26

28

lon 19.64465 lat 52.59516 [ nom. scale = 1 / 2500 ]

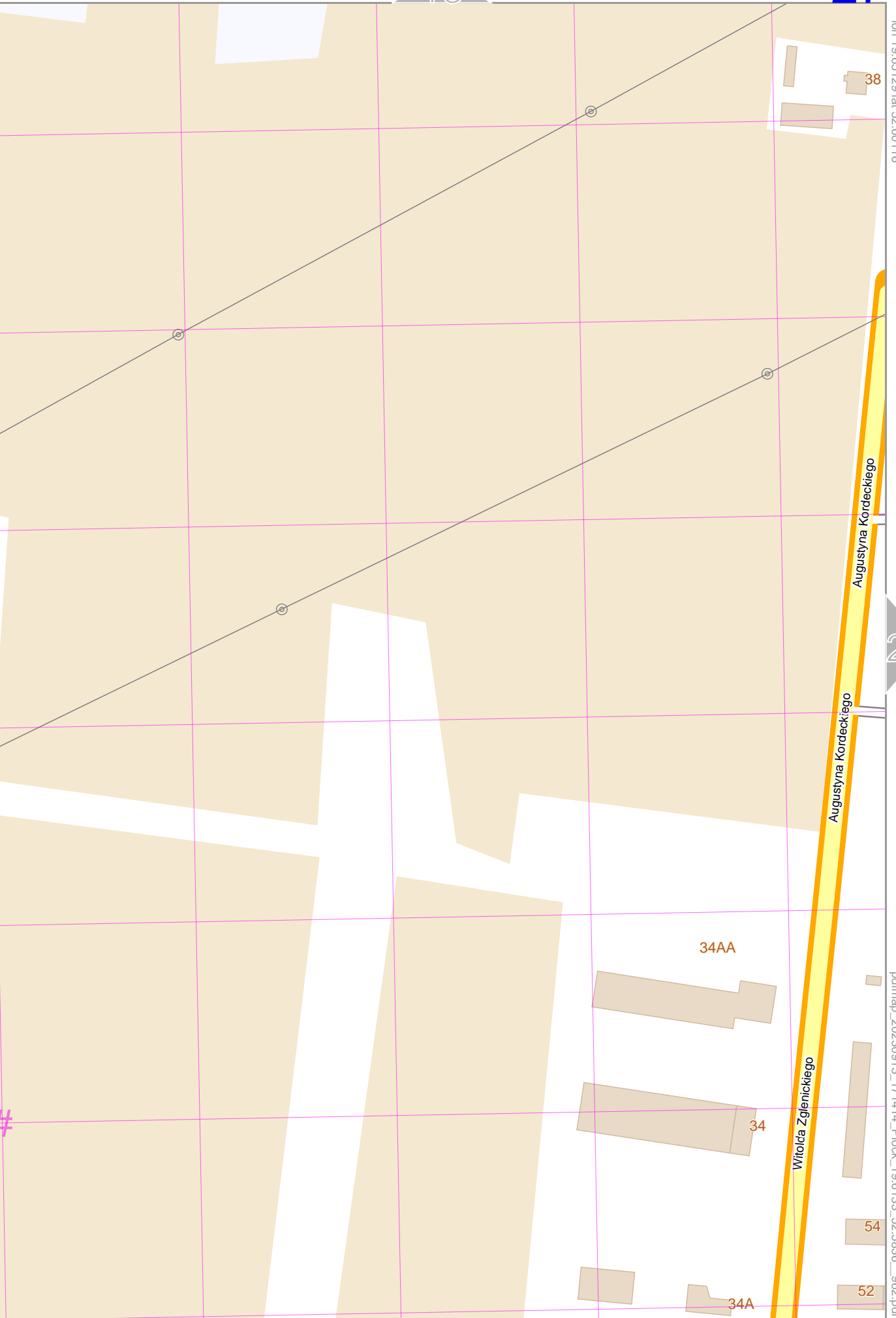
pdfmap\_20230913\_171414\_Plock\_19.6133\_52.5836\_962.pdf

# UTM: 34 U easting 408.20 km northing 5828.20 km  
UTM-Grid-width = 100m

41

 www.milvusmap.eu





Map data © OpenStreetMap contributors

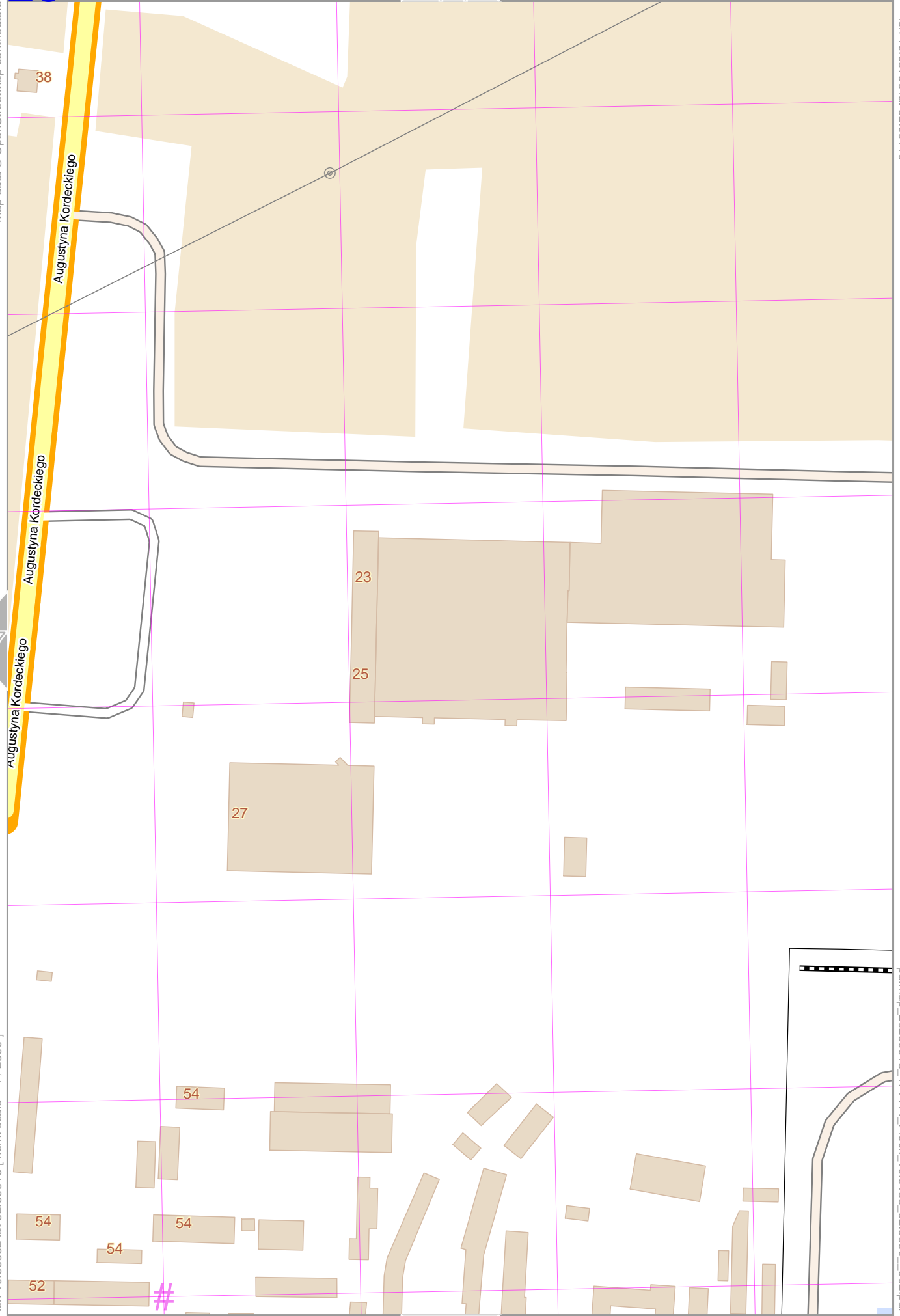
lon 19.65756 lat 52.60116

Augustyna Kordeckiego  
Augustyna Kordeckiego  
Augustyna Kordeckiego

lon 19.65092 lat 52.59516 [ nom. scale = 1 / 2500 ]

pdfmap\_20230913\_171414\_Plock\_19.6133\_52.5836\_962.pdf

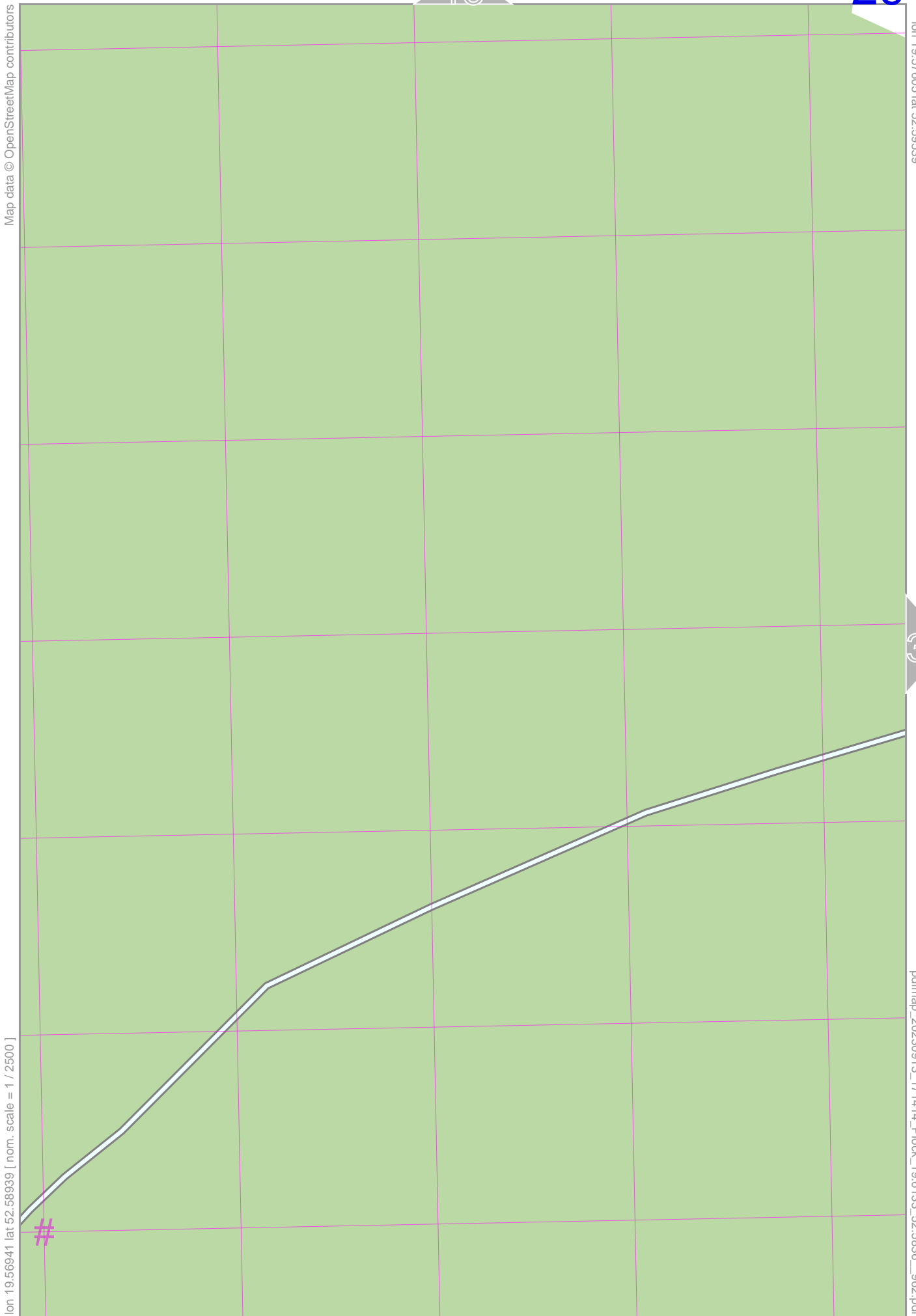
# UTM: 34 U easting 408.70 km northing 5828.10 km  
UTM-Grid-width = 100m



P<sup>3</sup>ock

15

29



Map data © OpenStreetMap contributors

lon 19.57605 lat 52.59539

30

lon 19.56941 lat 52.58939 [ nom. scale = 1 / 2500 ]

pdfmap\_20230913\_171414\_Plock\_19.6133\_52.5836\_962.pdf

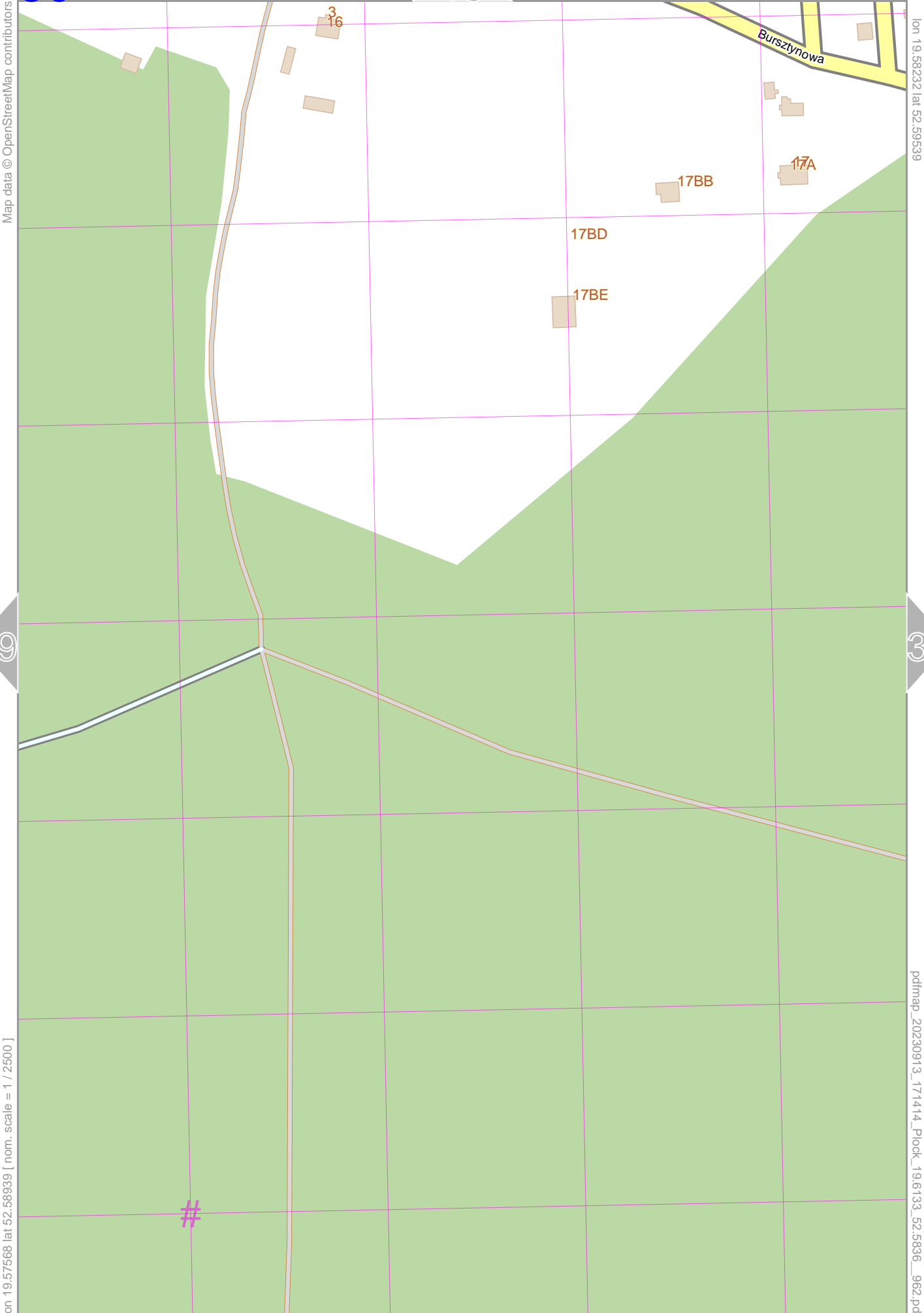
# UTM: 34 U easting 403.10 km northing 5827.60 km  
UTM-Grid-width = 100m

43

30

16

P<sup>3</sup>ock



Map data © OpenStreetMap contributors

lon 19.58232 lat 52.58939

29

31

lon 19.57568 lat 52.58939 [ nom. scale = 1 / 2500 ]

pdfmap\_20230913\_171414\_Plock\_19.6133\_52.5836\_962.pdf

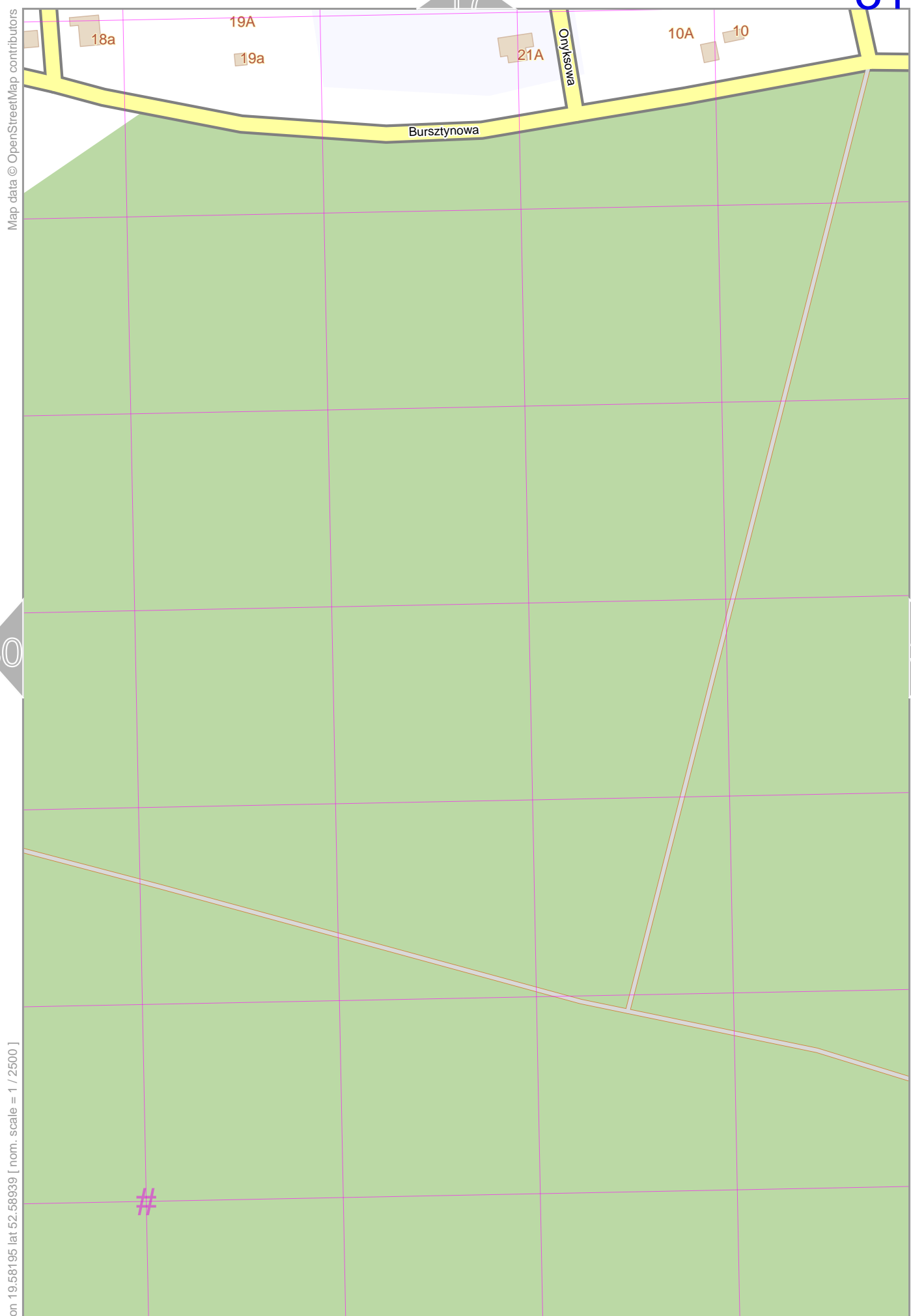
# UTM: 34 U easting 403.60 km northing 5827.60 km  
UTM-Grid-width = 100m

44

P<sup>3</sup>ock

31

17



Map data © OpenStreetMap contributors

lon 19.588591 lat 52.58539

30

32

lon 19.58195 lat 52.58939 [ nom. scale = 1 / 2500 ]

pdfmap\_20230913\_171414\_Plock\_19.6133\_52.5836\_962.pdf

# UTM: 34 U easting 404.00 km northing 5827.60 km  
UTM-Grid-width = 100m

45

32

18

P<sup>3</sup>ock

Map data © OpenStreetMap contributors

lon 19.59486 lat 52.59539

60

31

33

lon 19.58822 lat 52.58939 [ nom. scale = 1 / 2500 ]

#

pdfmap\_20230913\_171414\_Plock\_19.6133\_52.5836\_962.pdf

# UTM: 34 U easting 404.40 km northing 5827.60 km  
UTM-Grid-width = 100m

46



P<sup>3</sup>ock

19

33

Map data © OpenStreetMap contributors

lon 19.60113 lat 52.59539

32

34

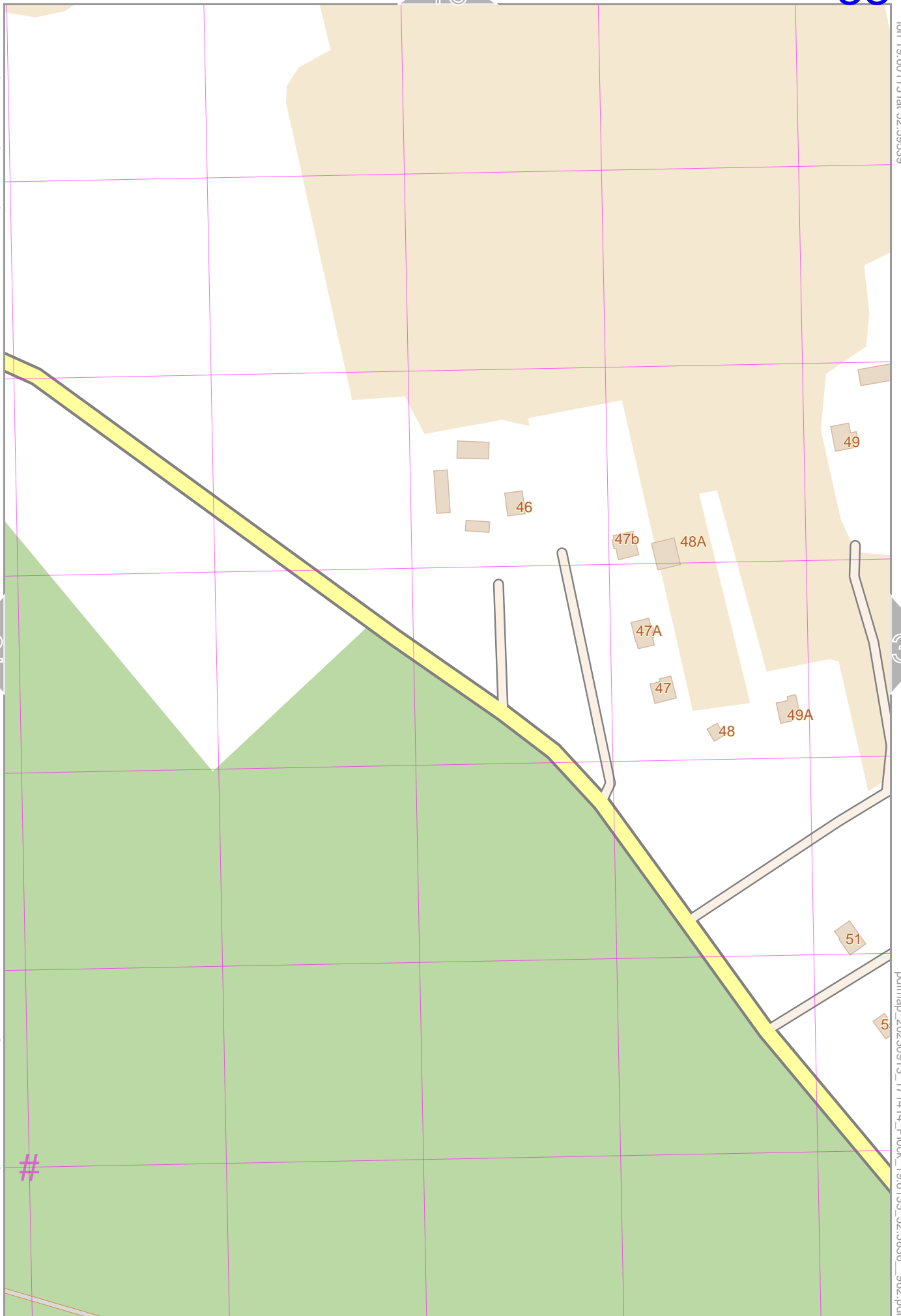
[ lon 19.59449 lat 52.58939 | norm. scale = 1 / 2500 ]

#

pdfmap\_20230913\_171414\_Plock\_19.6133\_52.5836\_962.pdf

# UTM: 34 U easting 404.80 km northing 5827.60 km  
UTM-Grid-width = 100m

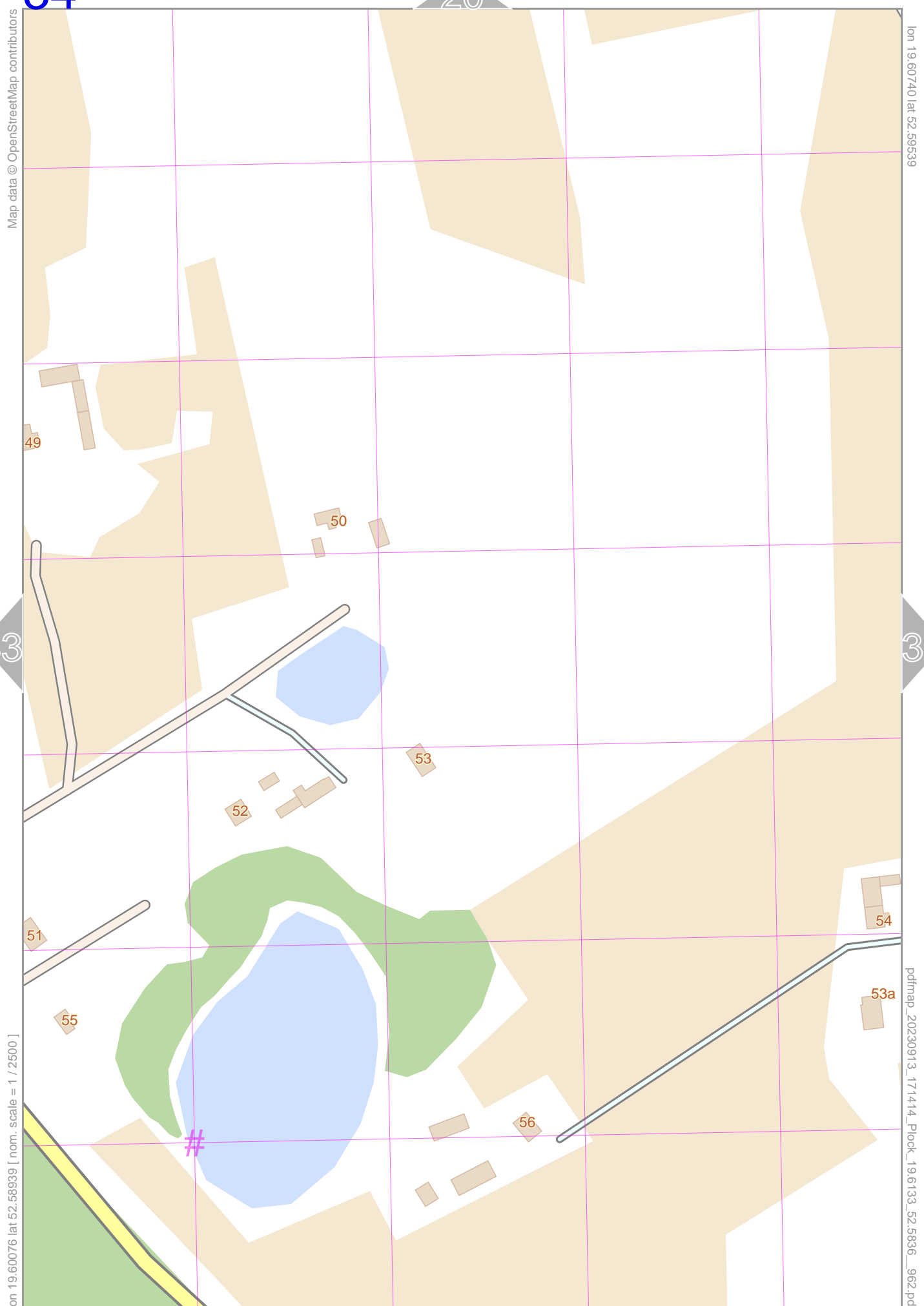
47



34

20

P<sup>3</sup>ock



Map data © OpenStreetMap contributors

lon 19.60740 lat 52.58939

33

35

[lon 19.60076 lat 52.58939 [ nom. scale = 1 / 2500 ]

pdfmap\_20230913\_171414\_Plock\_19.6133\_52.5836\_962.pdf

# UTM: 34 U easting 405.30 km northing 5827.60 km  
UTM-Grid-width = 100m

48

P<sup>3</sup>ock

21

35

Map data © OpenStreetMap contributors

lon 19.61367 lat 52.58939

34

36

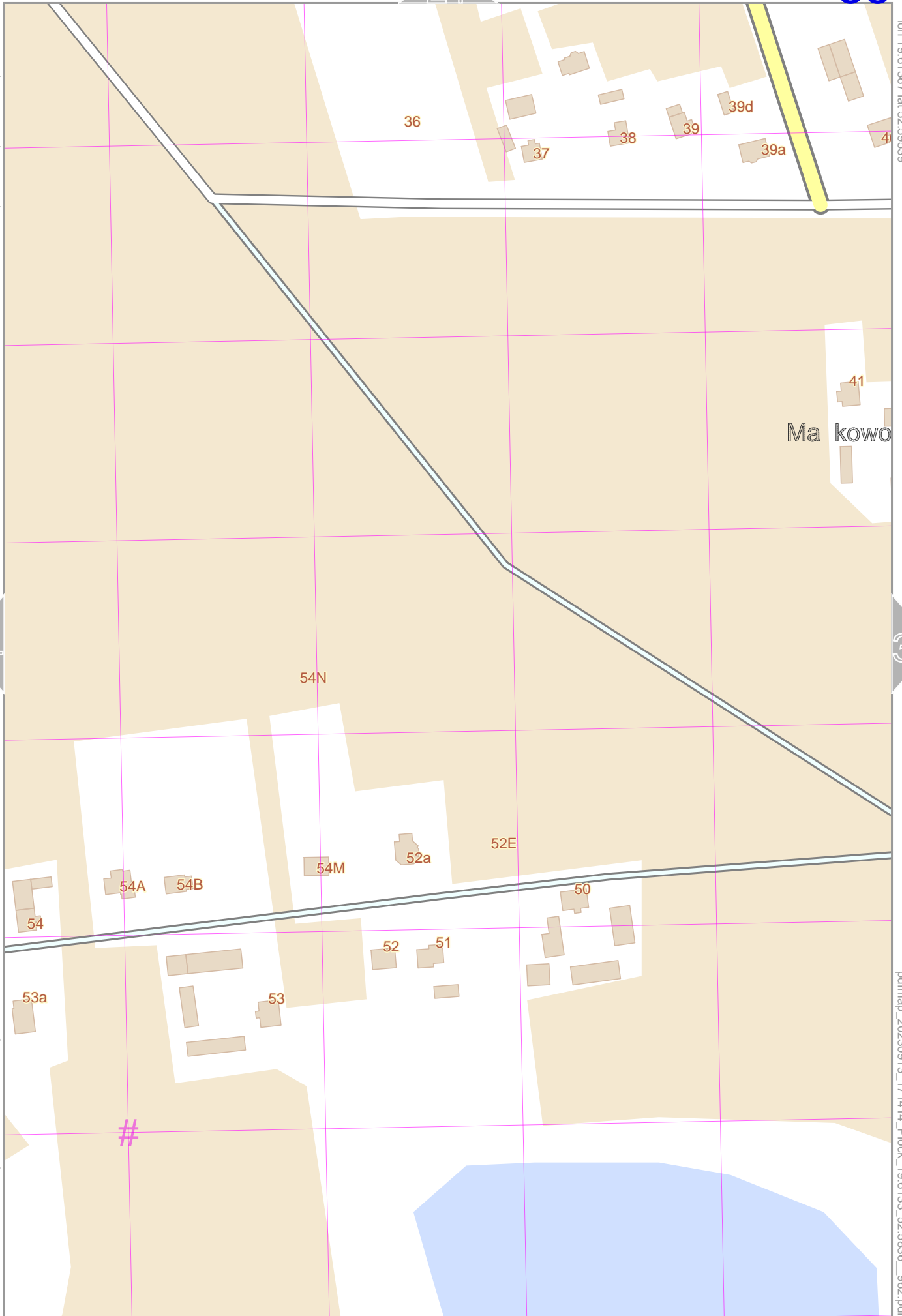
Ma kowo

lon 19.60703 lat 52.58939 [ nom. scale = 1 / 2500 ]

pdfmap\_20230913\_171414\_Plock\_19.6133\_52.5836\_962.pdf

# UTM: 34 U easting 405.70 km northing 5827.60 km  
UTM-Grid-width = 100m

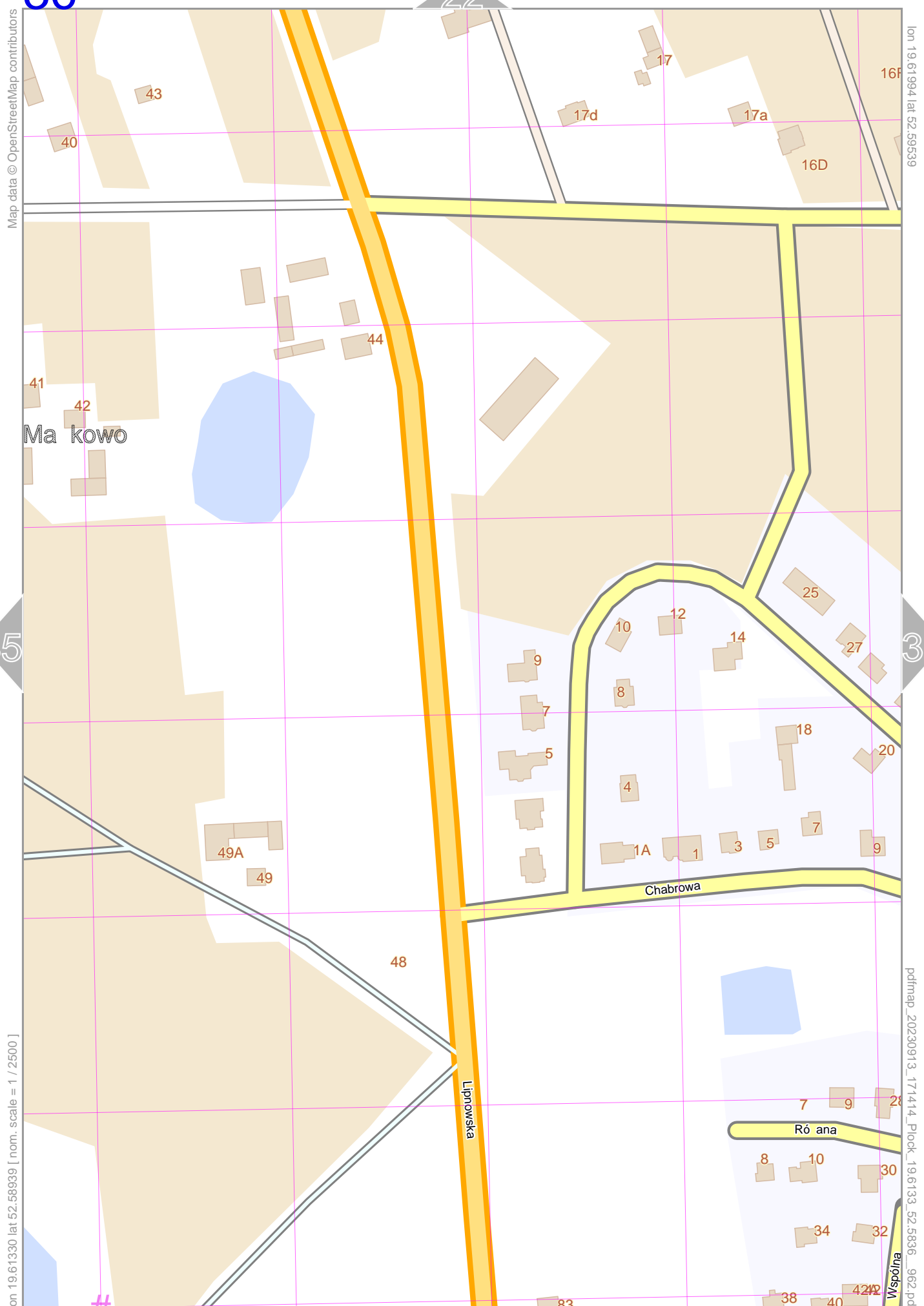
49



36

P<sup>3</sup>ock

22



Map data © OpenStreetMap contributors

lon 19.61994 lat 52.58539

35

37

lon 19.61330 lat 52.58939 [ nom. scale = 1 / 2500 ]

pdfmap\_20230913\_171414\_Plock\_19.6133\_52.5836\_962.pdf

# UTM: 34 U Easting 406.10 km northing 5827.50 km  
UTM-Grid-width = 100m

50

P<sup>3</sup>ock

37

23

Map data © OpenStreetMap contributors

lon 19.62621 lat 52.58939

36

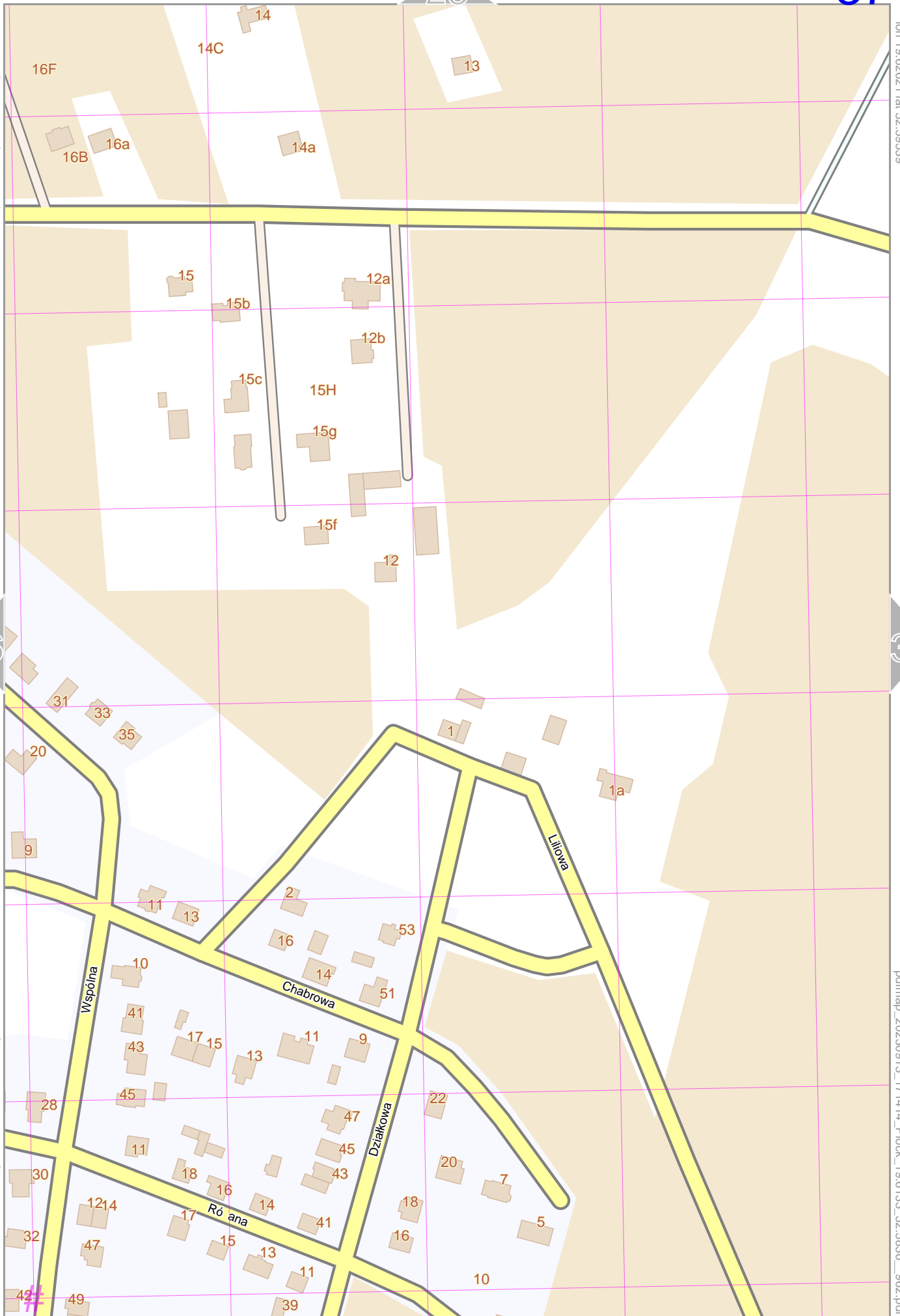
38

lon 19.61957 lat 52.58939 [ nom. scale = 1 / 2500 ]

pdfmap\_20230913\_171414\_Plock\_19.6133\_52.5836\_962.pdf

# UTM: 34 U easting 406.50 km northing 5827.50 km  
UTM-Grid-width = 100m

51



38

24

P<sup>3</sup>ock

Map data © OpenStreetMap contributors

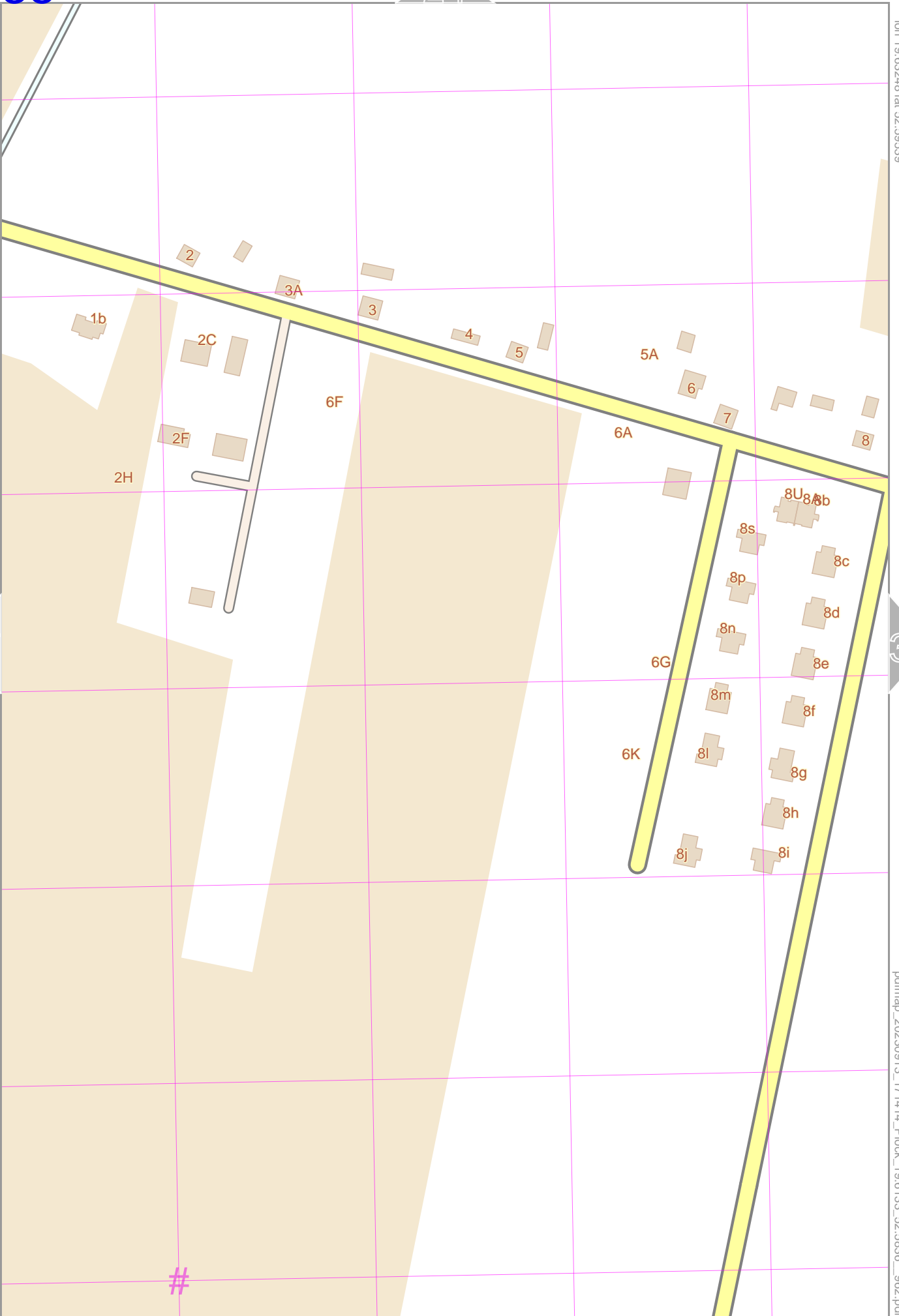
lon 19.63248 lat 52.58539

lon 19.62584 lat 52.58939 [ nom. scale = 1 / 2500 ]

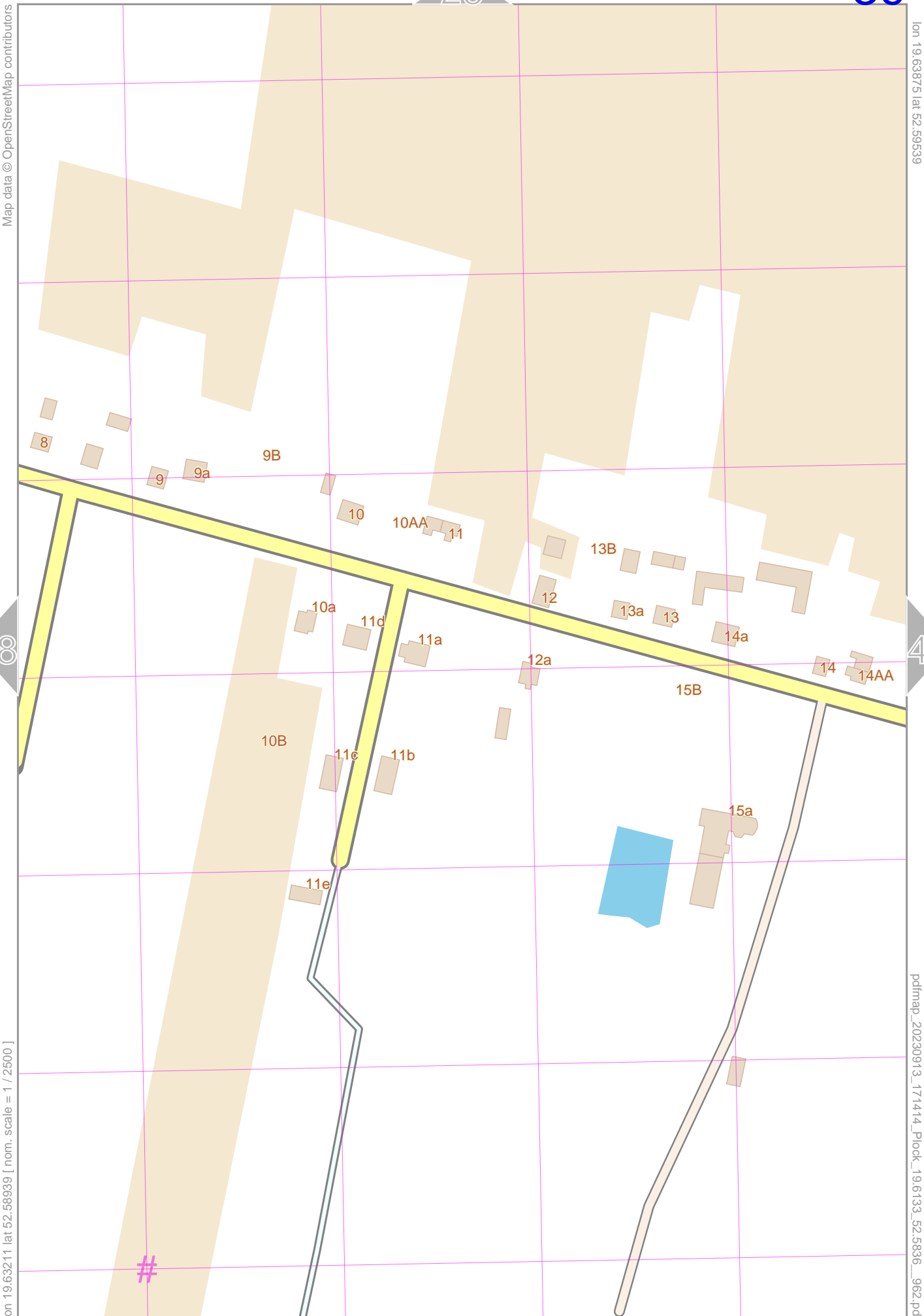
pdfmap\_20230913\_171414\_Plock\_19.6133\_52.5836\_962.pdf

37

39



52



Map data © OpenStreetMap contributors

lon 19.63875 lat 52.58939

38

40

lon 19.63211 lat 52.58939 [ nom. scale = 1 / 2500 ]

pdfmap\_20230913\_171414\_Plock\_19.6133\_52.5836\_962.pdf

# UTM: 34 U easting 407.40 km northing 5827.50 km  
UTM-Grid-width = 100m

40

26

P<sup>3</sup>ock

Map data © OpenStreetMap contributors

lon 19.64502 lat 52.58539

39

41

14AA 14B 14c 14d 14e

15

16

17a

17

18A

18

19

20

20a

23

24

24a

25

22

21

26

Nowa Biał

25a

25b

28

lon 19.63838 lat 52.58939 [ nom. scale = 1 / 2500 ]

pdfmap\_20230913\_171414\_Plock\_19.6133\_52.5836\_962.pdf

#

# UTM: 34 U easting 407.80 km northing 5827.50 km  
UTM-Grid-width = 100m

54



P<sup>3</sup>ock

27

41

Map data © OpenStreetMap contributors

lon 19.651291 lat 52.58539

40

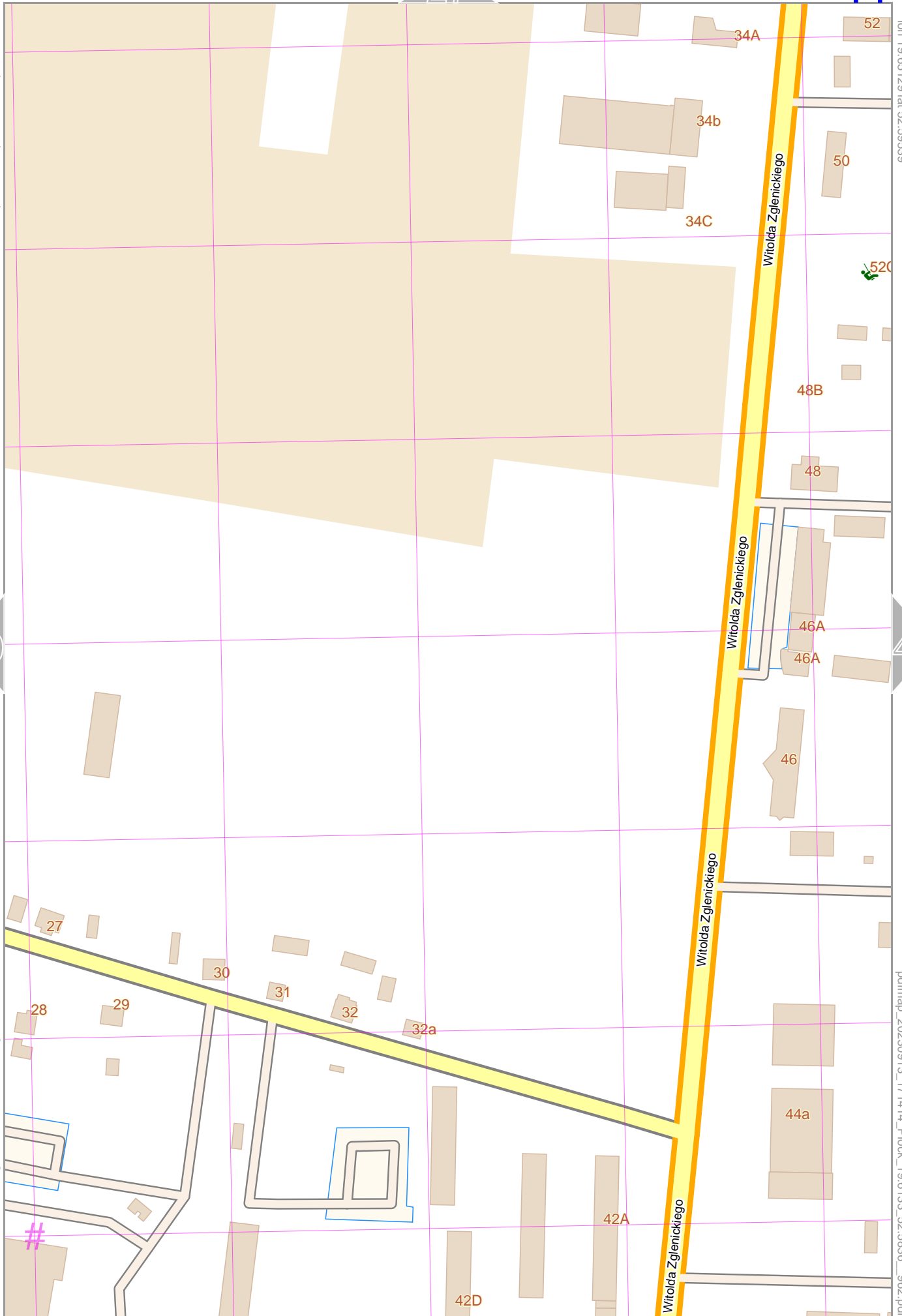
42

lon 19.64465 lat 52.58939 [ nom. scale = 1 / 2500 ]

pdfmap\_20230913\_171414\_Plock\_19.6133\_52.5836\_962.pdf

# UTM: 34 U easting 408.20 km northing 5827.50 km  
UTM-Grid-width = 100m

55



Map data © OpenStreetMap contributors

lon 19.65756 lat 52.58539

lon 19.65092 lat 52.58939 [ nom. scale = 1 / 2500 ]

pdfmap\_20230913\_171414\_Plock\_19.6133\_52.5836\_962.pdf



# UTM: 34 U easting 408.70 km northing 5827.50 km  
UTM-Grid-width = 100m

P<sup>3</sup>ock

29

43

Map data © OpenStreetMap contributors

lon 19.57605 lat 52.58962

[ lon 19.56941 lat 52.58362 ] nom. scale = 1 / 2500

#

pdfmap\_20230913\_171414\_Plock\_19.6133\_52.5836\_962.pdf

44

# UTM: 34 U easting 403.10 km northing 5827.00 km  
UTM-Grid-width = 100m

57

44

30

Map data © OpenStreetMap contributors

lon 19.58232 lat 52.58962

43

45

[lon 19.57568 lat 52.58362 | north\_scale = 1 / 2500 ]

pdfmap\_20230913\_171414\_Plock\_19.6133\_52.5836\_962.pdf

# UTM: 34 U easting 403.50 km northing 5827.00 km  
UTM-Grid-width = 100m

58

Map data © OpenStreetMap contributors

lon 19.58859 lat 52.58962

[ lon 19.58195 lat 52.58362 ] nom. scale = 1 / 2500

pdfmap\_20230913\_171414\_Plock\_19.6133\_52.5836\_962.pdf

# UTM: 34 U easting 404.00 km northing 5826.90 km  
UTM-Grid-width = 100m

46

32

P<sup>3</sup>ock

Map data © OpenStreetMap contributors

lon 19.59486 lat 52.58962

45

47

[ lon 19.58822 lat 52.58362 | nom. scale = 1 / 2500 ]

pdfmap\_20230913\_171414\_Plock\_19.6133\_52.5836\_962.pdf

#

# UTM: 34 U easting 404.40 km northing 5826.90 km  
UTM-Grid-width = 100m

60

P<sup>3</sup>ock

33

47

Map data © OpenStreetMap contributors

lon 19.60113 lat 52.58962

46

48

[ lon 19.59449 lat 52.58362 | nom. scale = 1 / 2500 ]

pdfmap\_20230913\_171414\_Plock\_19.6133\_52.5836\_962.pdf

#

# UTM: 34 U easting 404.80 km northing 5826.90 km  
UTM-Grid-width = 100m

61

48

34

P<sup>3</sup>ock

Map data © OpenStreetMap contributors

lon 19.60740 lat 52.58962

47

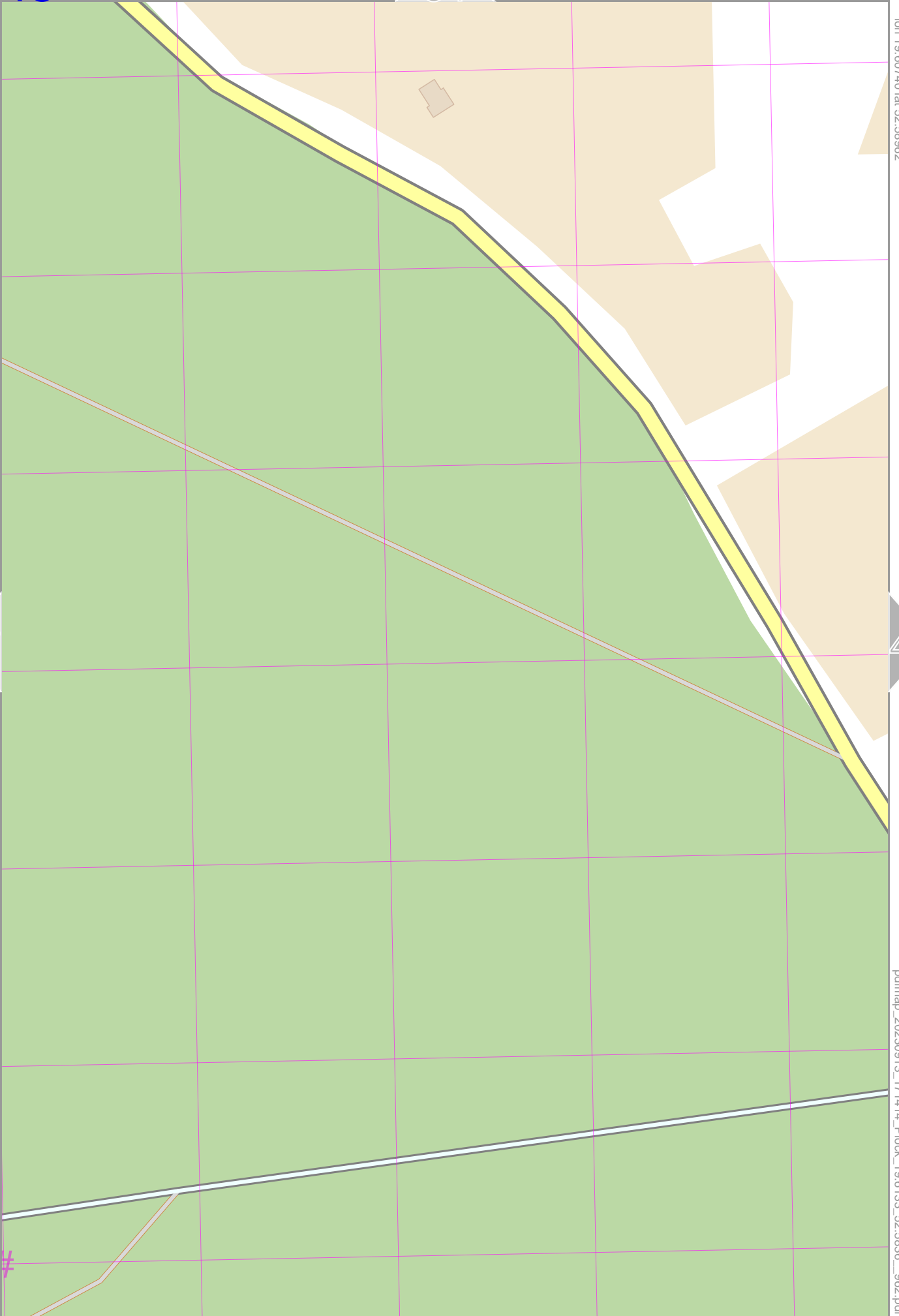
49

[ lon 19.60076 lat 52.58362 | nom. scale = 1 / 2500 ]

pdfmap\_20230913\_171414\_Plock\_19.6133\_52.5836\_962.pdf

# UTM: 34 U easting 405.20 km northing 5826.90 km  
UTM-Grid-width = 100m

62





P<sup>3</sup>ock

35

49

Map data © OpenStreetMap contributors

lon 19.61367 lat 52.58962

48

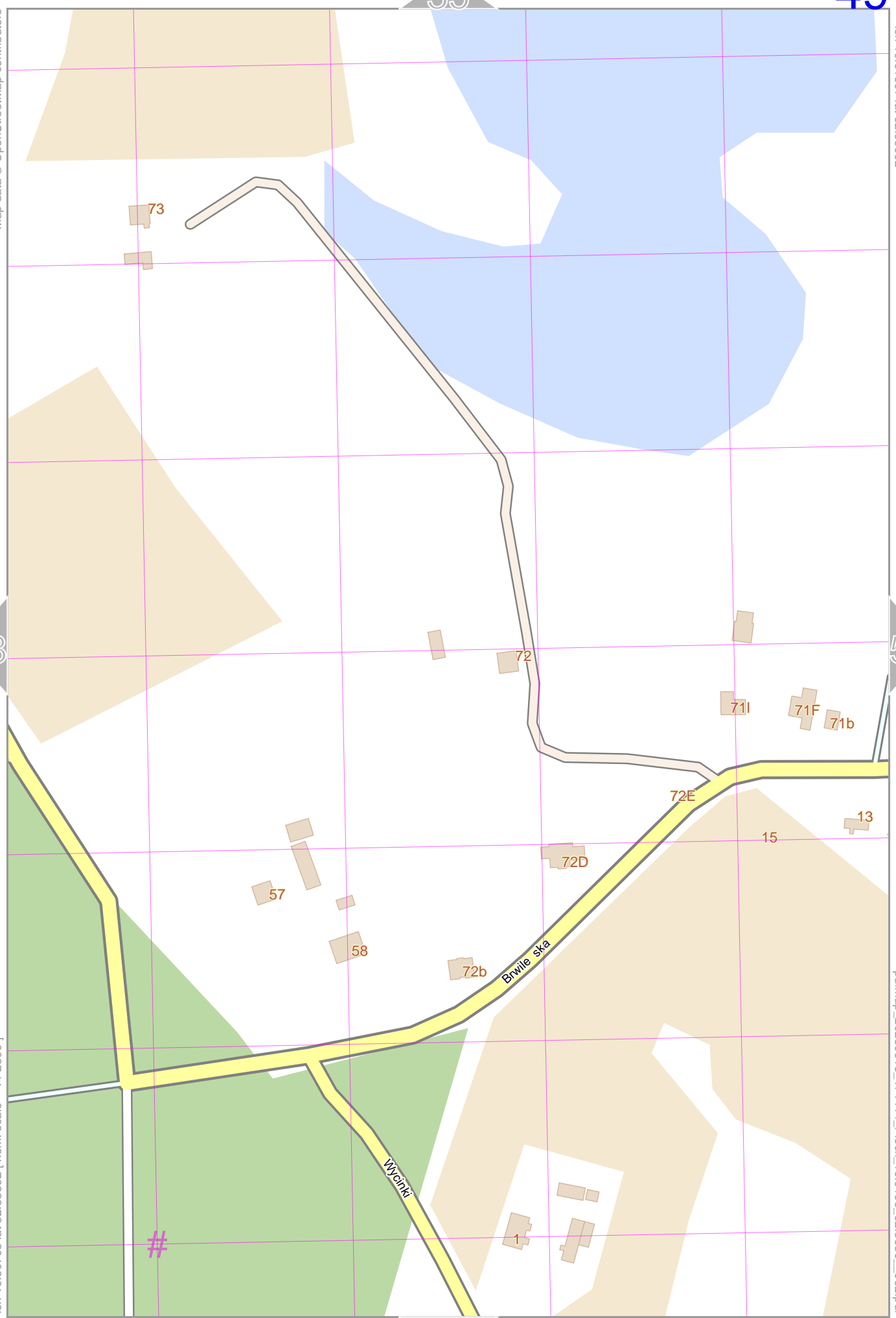
50

lon 19.60703 lat 52.58362 [ nom. scale = 1 / 2500 ]

pdfmap\_20230913\_171414\_Plock\_19.6133\_52.5836\_962.pdf

# UTM: 34 U easting 405.70 km northing 5826.90 km  
UTM-Grid-width = 100m

6.3



50

36

Płock

Map data © OpenStreetMap contributors

lon 19.61994 lat 52.58962

49

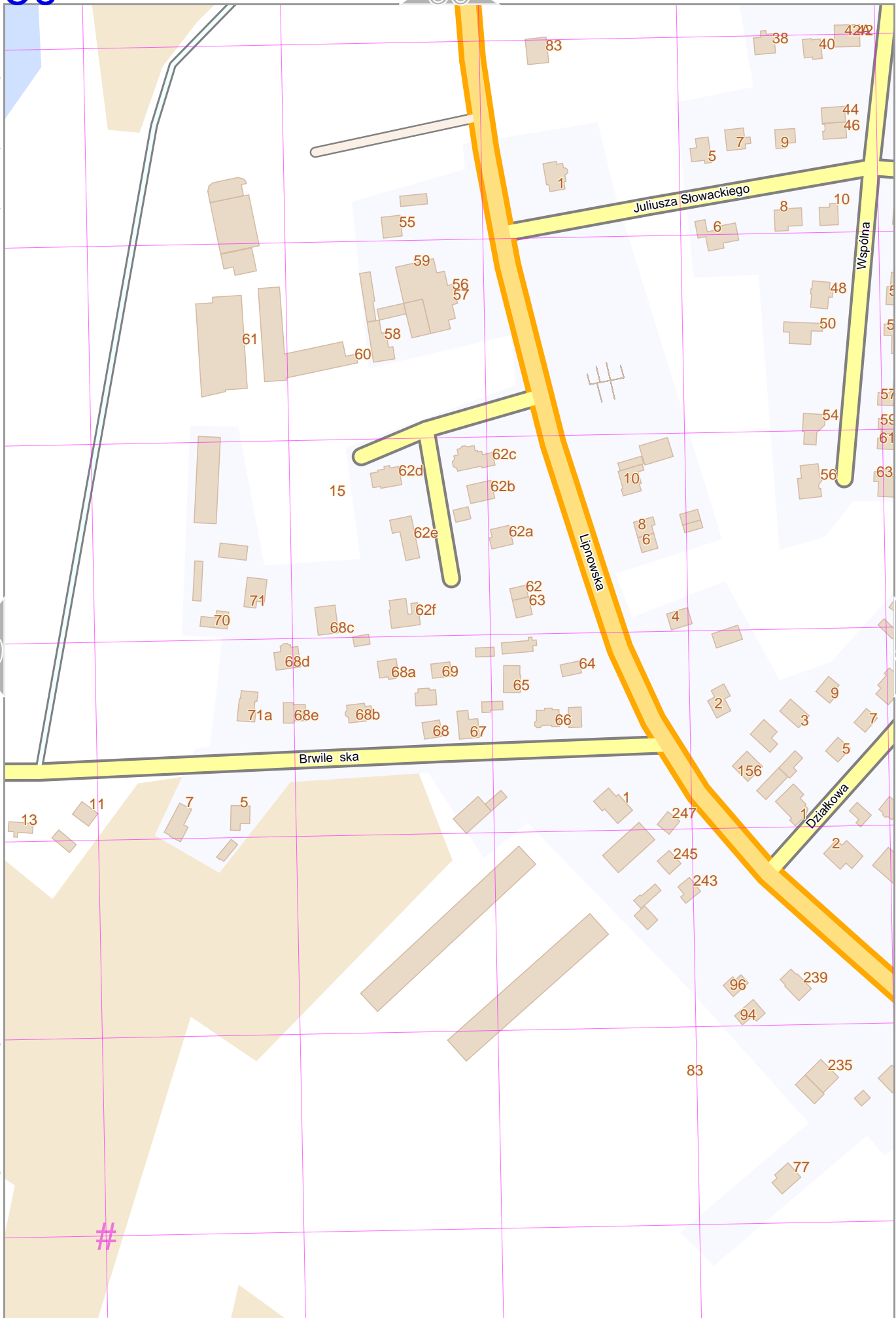
51

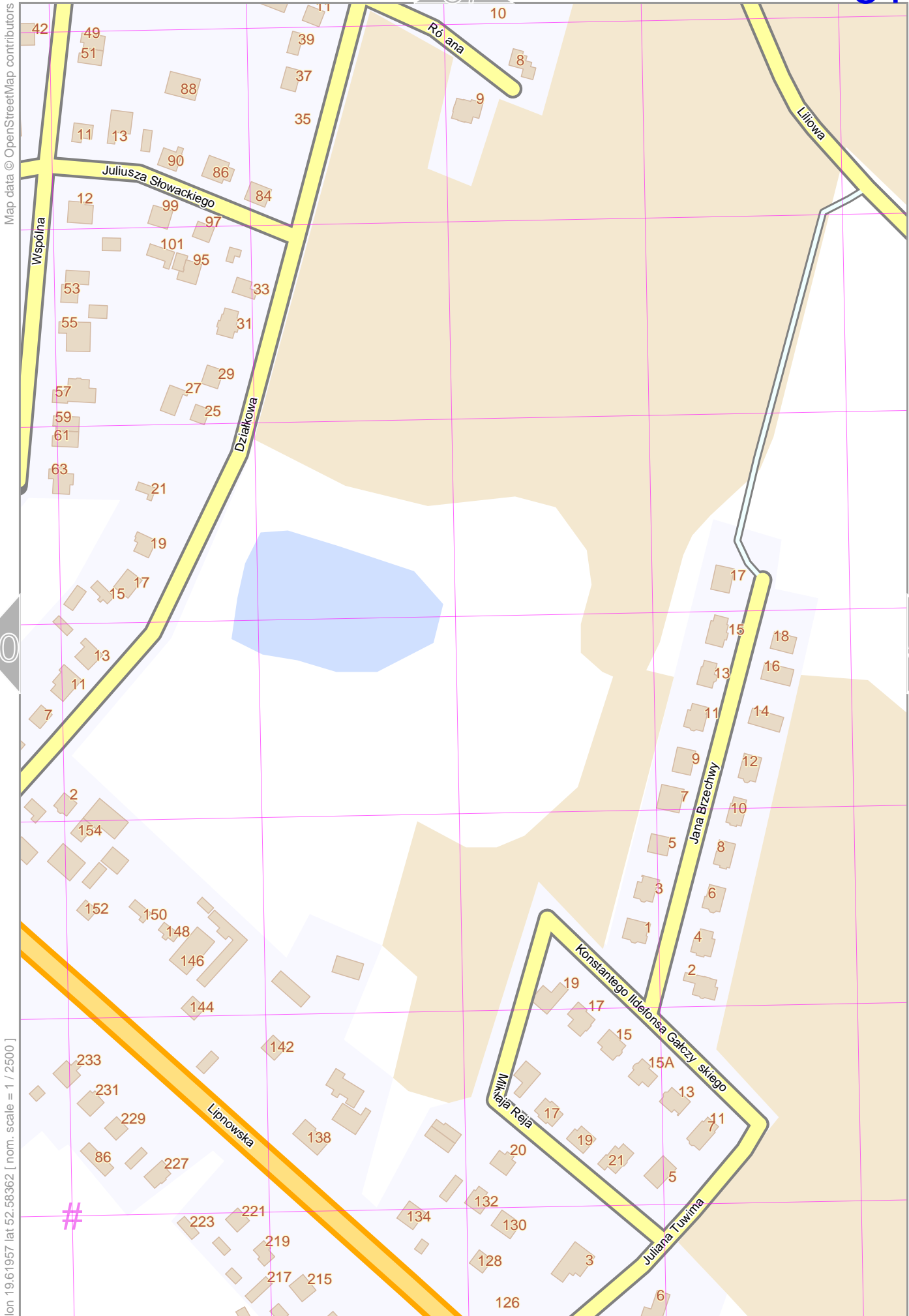
lon 19.61330 lat 52.58362 [ nom. scale = 1 / 2500 ]

pdfmap\_20230913\_171414\_Plock\_19.6133\_52.5836\_962.pdf

# UTM: 34 U easting 406.10 km northing 5826.90 km  
UTM-Grid-width = 100m

64





Map data © OpenStreetMap contributors

lon 19.62621 lat 52.58962

lon 19.61957 lat 52.58362 [ nom. scale = 1 / 2500 ]

pdfmap\_20230913\_171414\_Plock\_19.6133\_52.5836\_962.pdf

# UTM: 34 U easting 406.50 km northing 5826.90 km  
UTM-Grid-width = 100m

52

38

P<sup>3</sup>ock

Map data © OpenStreetMap contributors

lon 19.63248 lat 52.58962

Lilowa

51

53

lon 19.62584 lat 52.58362 [ nom. scale = 1 / 2500 ]

pdfmap\_20230913\_171414\_Plock\_19.6133\_52.5836\_962.pdf

Szkolna

Sportowa

19

29

24

20

22

15

17

18

13

66

11

34

64

9

28

30

15

13

11

9

24

22

71

66

P<sup>3</sup>ock

39

53

lon 19.63875 lat 52.58962

Map data © OpenStreetMap contributors

52

54

[lon 19.63211 lat 52.58362 | nom. scale = 1 / 2500 ]

pdfmap\_20230913\_171414\_Plock\_19.6133\_52.5836\_962.pdf

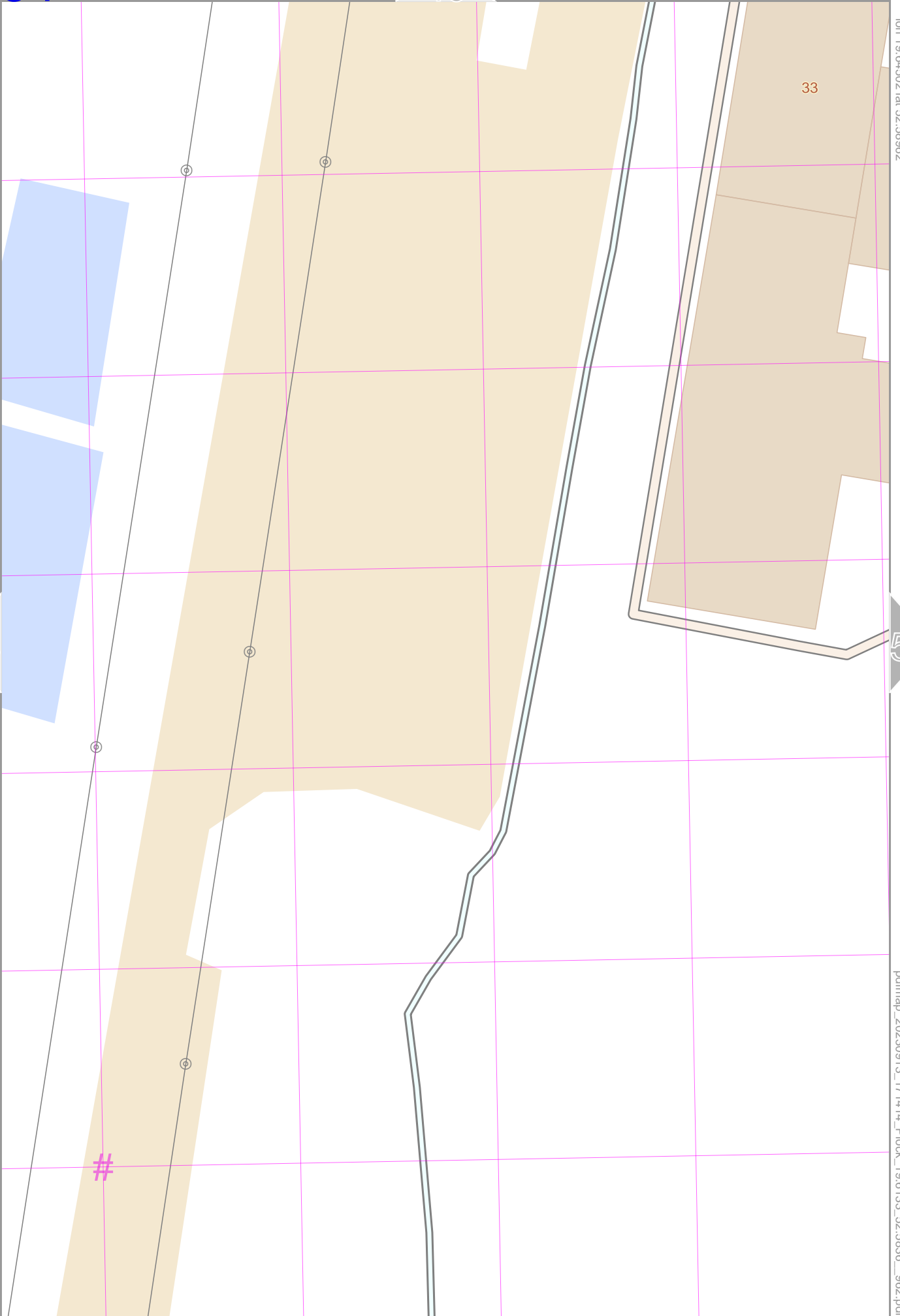
#

Długa

# UTM: 34 U easting 407.40 km northing 5826.90 km  
UTM-Grid-width = 100m

67

33



P<sup>3</sup>ock

55

41

Map data © OpenStreetMap contributors

lon 19.651291 lat 52.58962

54

56

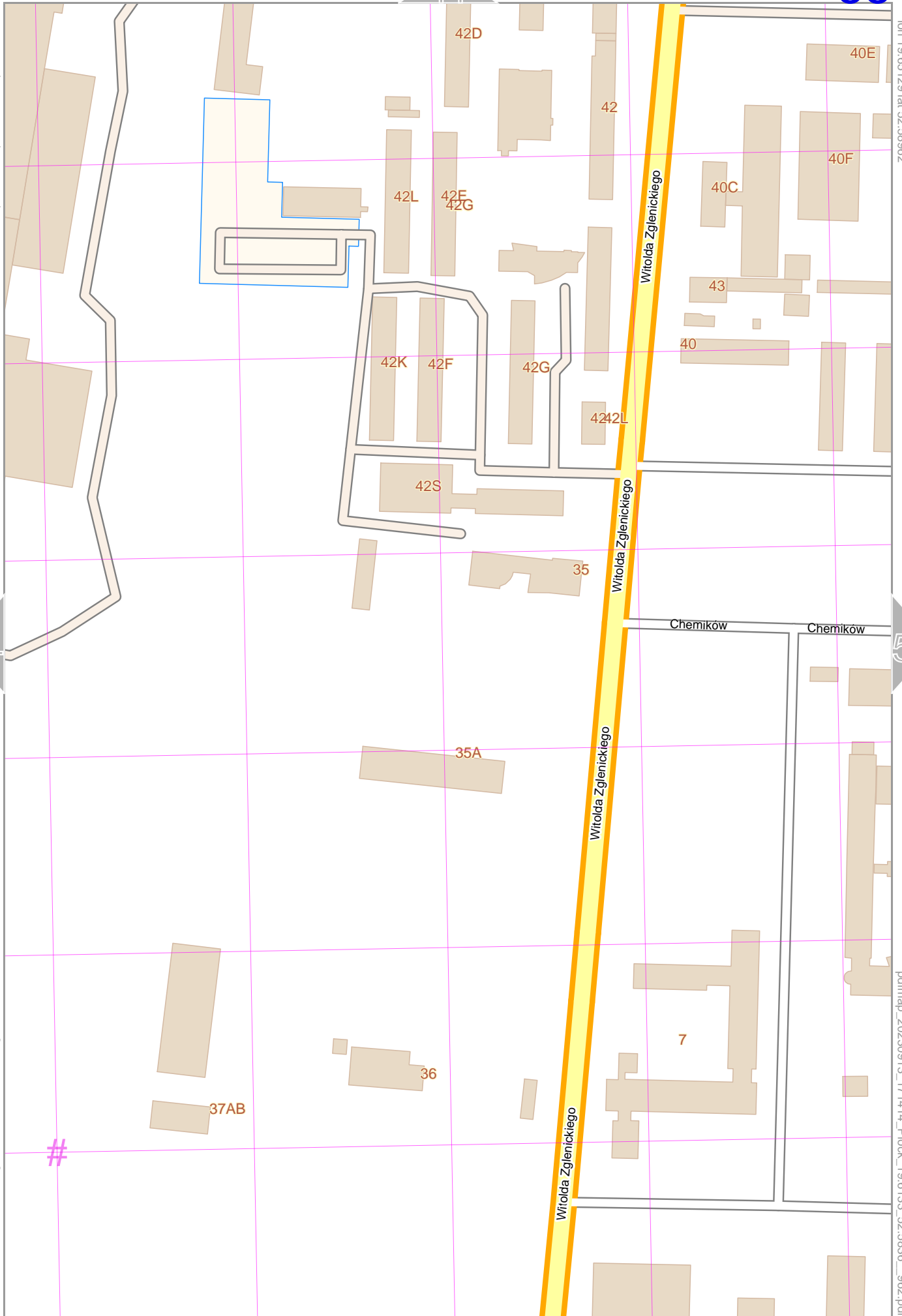
[ lon 19.64465 lat 52.58362 [ nom. scale = 1 / 2500 ]

#

pdfmap\_20230913\_171414\_Plock\_19.6133\_52.5836\_962.pdf

# UTM: 34 U easting 408.20 km northing 5826.90 km  
UTM-Grid-width = 100m

69



56

42

P<sup>3</sup>ock

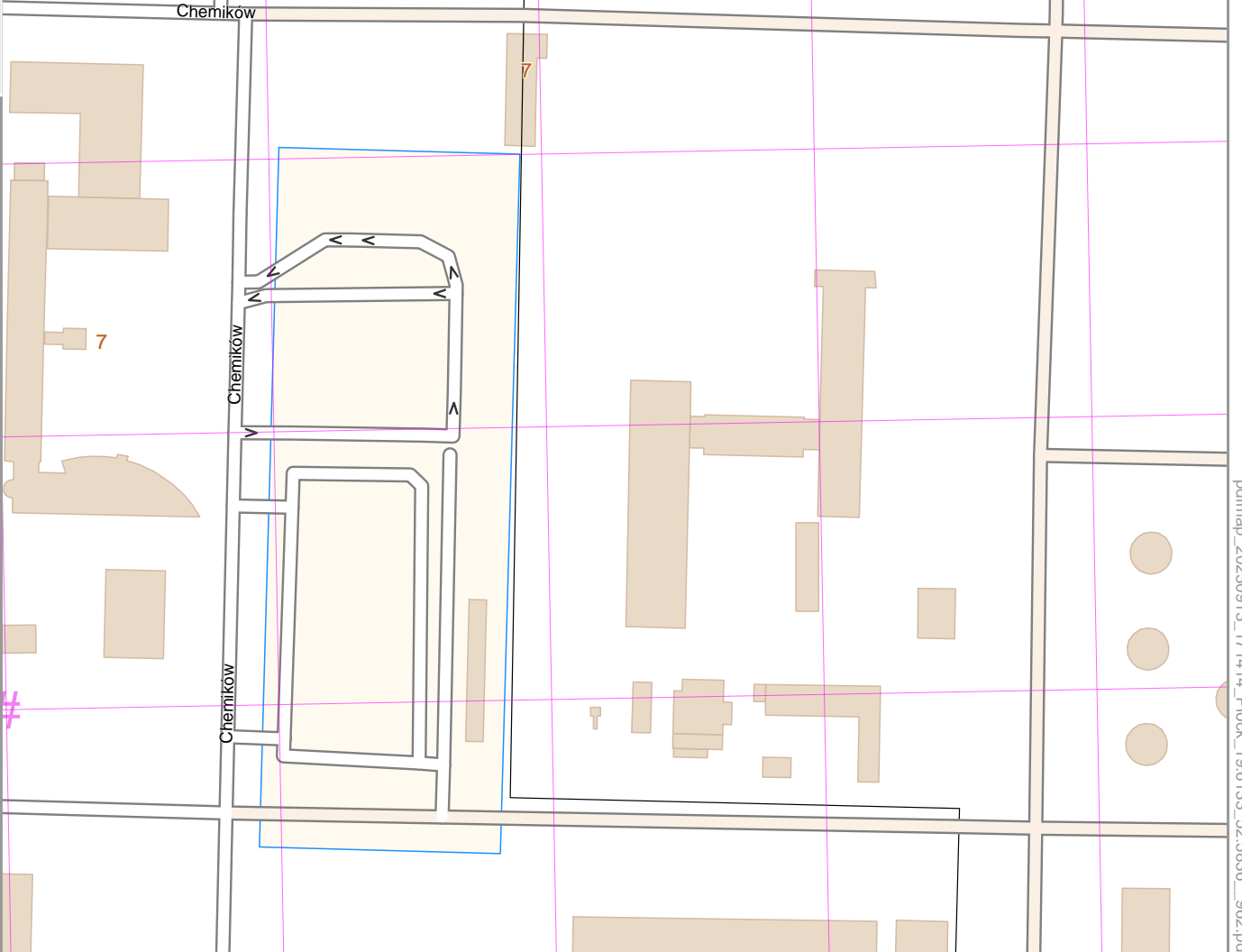
Map data © OpenStreetMap contributors

lon 19.65756 lat 52.58962



55

Chemikow



lon 19.65092 lat 52.58362 [ nom. scale = 1 / 2500 ]

pdfmap\_20230913\_171414\_Plock\_19.6133\_52.5836\_962.pdf

# UTM: 34 U easting 408.60 km northing 5826.90 km  
UTM-Grid-width = 100m

70



P<sup>3</sup>ock

43

57

Map data © OpenStreetMap contributors

lon 19.57605 lat 52.58384

[ lon 19.56941 lat 52.57784 [ nom. scale = 1 / 2500 ]

pdfmap\_20230913\_171414\_Plock\_19.6133\_52.5836\_962.pdf

58

#

# UTM: 34 U easting 403.10 km northing 5826.30 km  
UTM-Grid-width = 100m

71

58

44

Map data © OpenStreetMap contributors

lon 19.58232 lat 52.58384

57

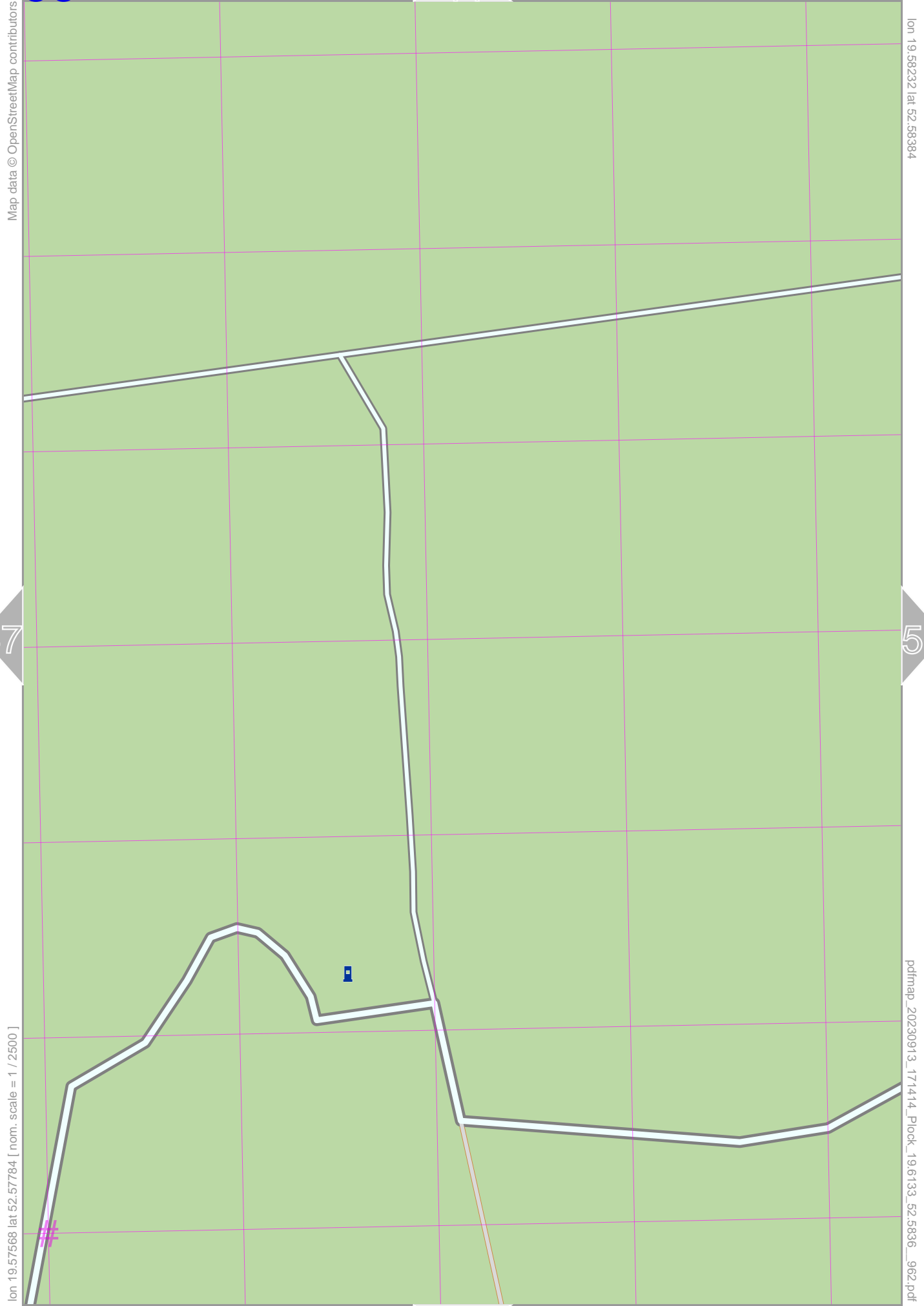
59

lon 19.57568 lat 52.57784 [ nom. scale = 1 / 2500 ]

pdfmap\_20230913\_171414\_Plock\_19.6133\_52.5836\_962.pdf

# UTM: 34 U easting 403.50 km northing 5826.30 km  
UTM-Grid-width = 100m

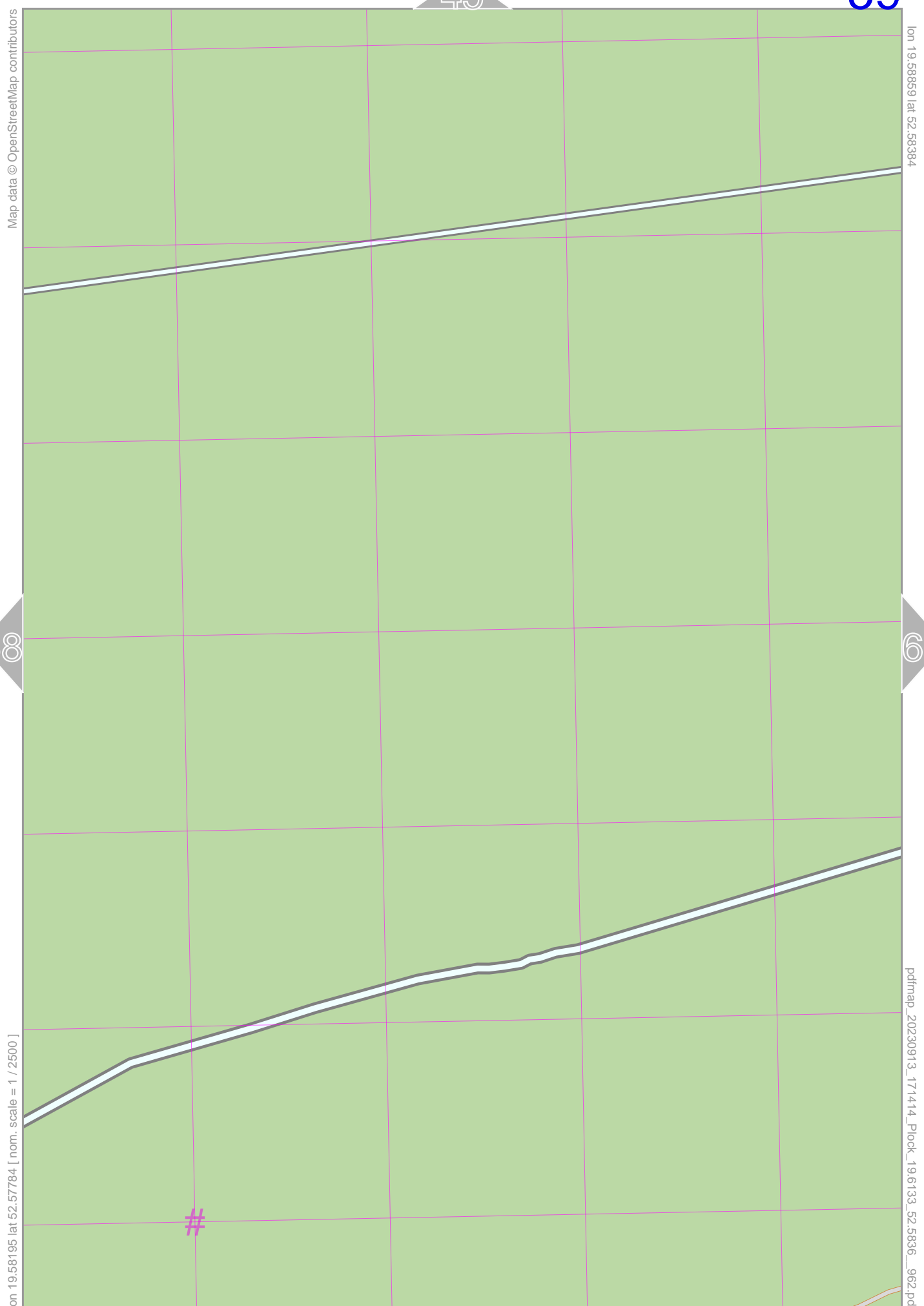
72



P<sup>3</sup>ock

45

59



58

60

lon 19.58195 lat 52.57784 [ nom. scale = 1 / 2500 ]

pdfmap\_20230913\_171414\_Plock\_19.6133\_52.5836\_962.pdf

# UTM: 34 U easting 404.00 km northing 5826.30 km  
UTM-Grid-width = 100m

73

60

46

P<sup>3</sup>ock

Map data © OpenStreetMap contributors

lon 19.59486 lat 52.58384

59

61

lon 19.58822 lat 52.57784 [ nom. scale = 1 / 2500 ]

pdfmap\_20230913\_171414\_Plock\_19.6133\_52.5836\_962.pdf

# UTM: 34 U easting 404.40 km northing 5826.30 km  
UTM-Grid-width = 100m

74

P<sup>3</sup>ock

47

61

Map data © OpenStreetMap contributors

lon 19.60113 lat 52.58384

60

62

lon 19.59449 lat 52.57784 [ nom. scale = 1 / 2500 ]

pdfmap\_20230913\_171414\_Plock\_19.6133\_52.5836\_962.pdf

#

# UTM: 34 U easting 404.80 km northing 5826.30 km  
UTM-Grid-width = 100m

75

Map data © OpenStreetMap contributors

lon 19.60740 lat 52.58384

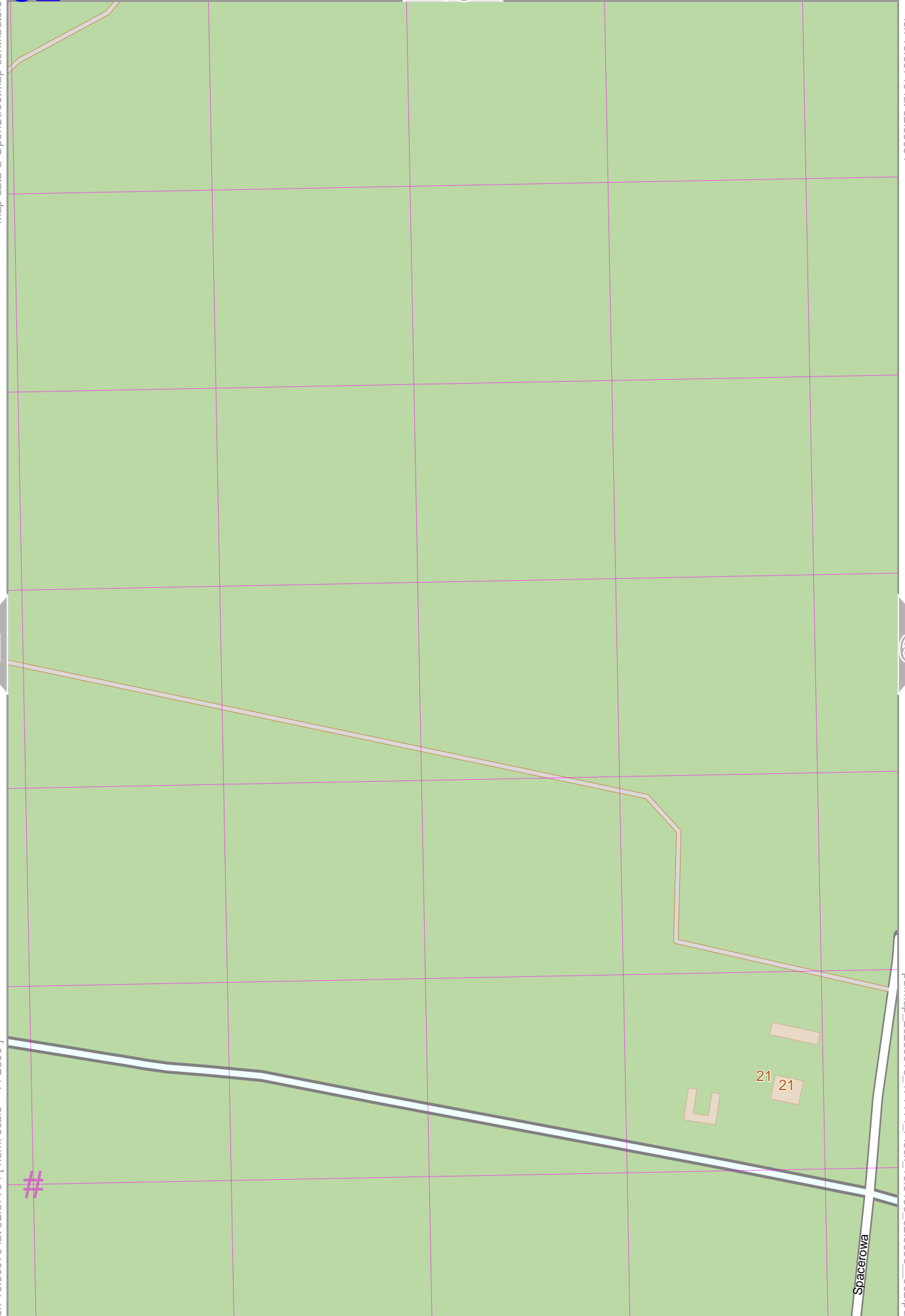
lon 19.60076 lat 52.57784 [ nom. scale = 1 / 2500 ]

pdfmap\_20230913\_171414\_Plock\_19.6133\_52.5836\_962.pdf

#

E I 21 21

Spacerowa



P<sup>3</sup>ock

63

49

Map data © OpenStreetMap contributors

lon 19.61367 lat 52.58384

62

64

lon 19.60703 lat 52.57784 [ nom. scale = 1 / 2500 ]

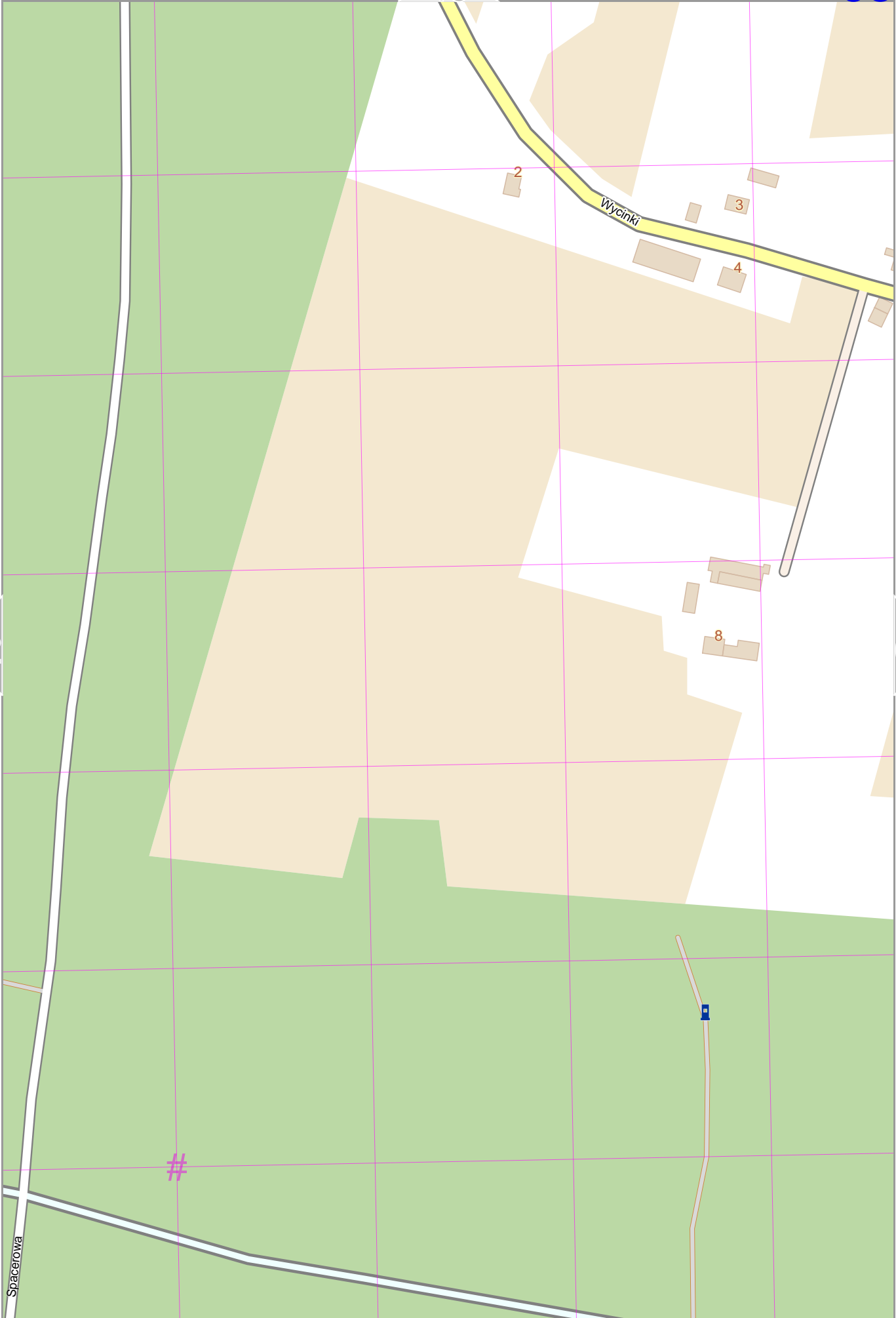
Spacerowa

#

# UTM: 34 U easting 405.70 km northing 5826.30 km  
UTM-Grid-width = 100m

77

pdfmap\_20230913\_171414\_Plock\_19.6133\_52.5836\_962.pdf



Map data © OpenStreetMap contributors

lon 19.61994 lat 52.58384

63

65

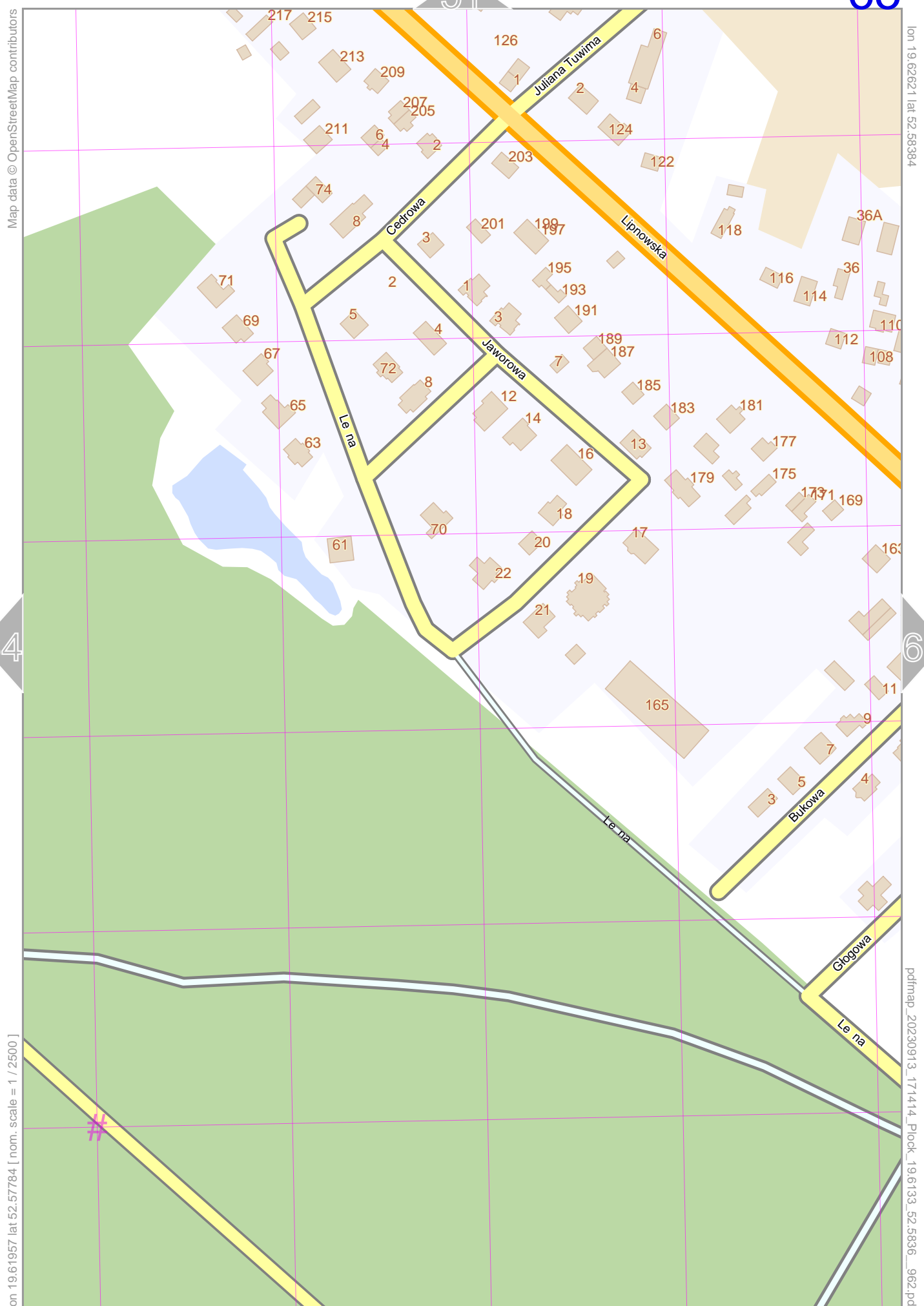
lon 19.61330 lat 52.57784 [ nom. scale = 1 / 2500 ]

pdfmap\_20230913\_171414\_Plock\_19.6133\_52.5836\_962.pdf

# UTM: 34 U easting 406.10 km northing 5826.30 km  
UTM-Grid-width = 100m







Map data © OpenStreetMap contributors

lon 19.62621 lat 52.58384

lon 19.61957 lat 52.57784 [ nom. scale = 1 / 2500 ]

pdfmap\_20230913\_171414\_Plock\_19.6133\_52.5836\_962.pdf

Map data © OpenStreetMap contributors

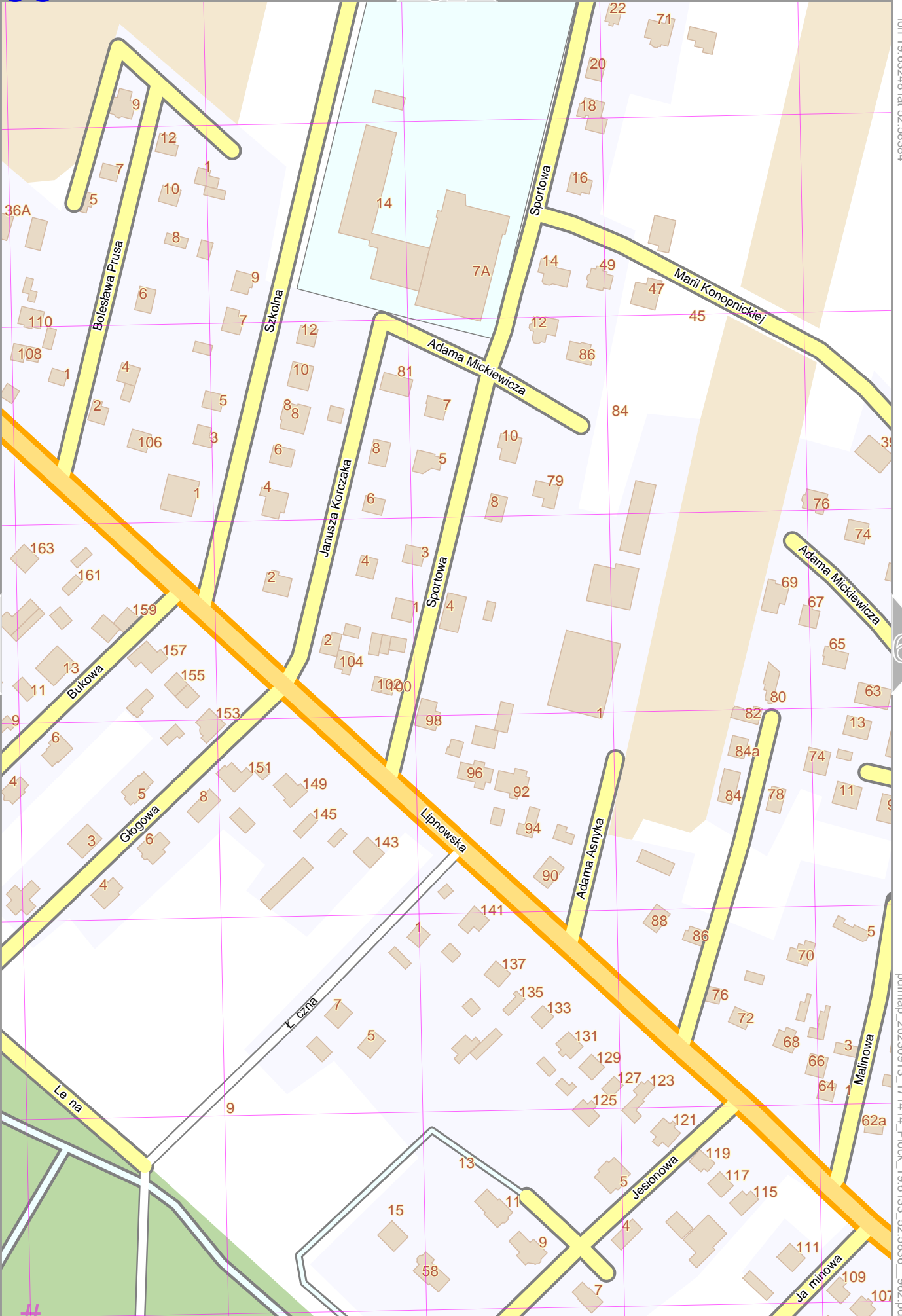
lon 19.63248 lat 52.58384

65

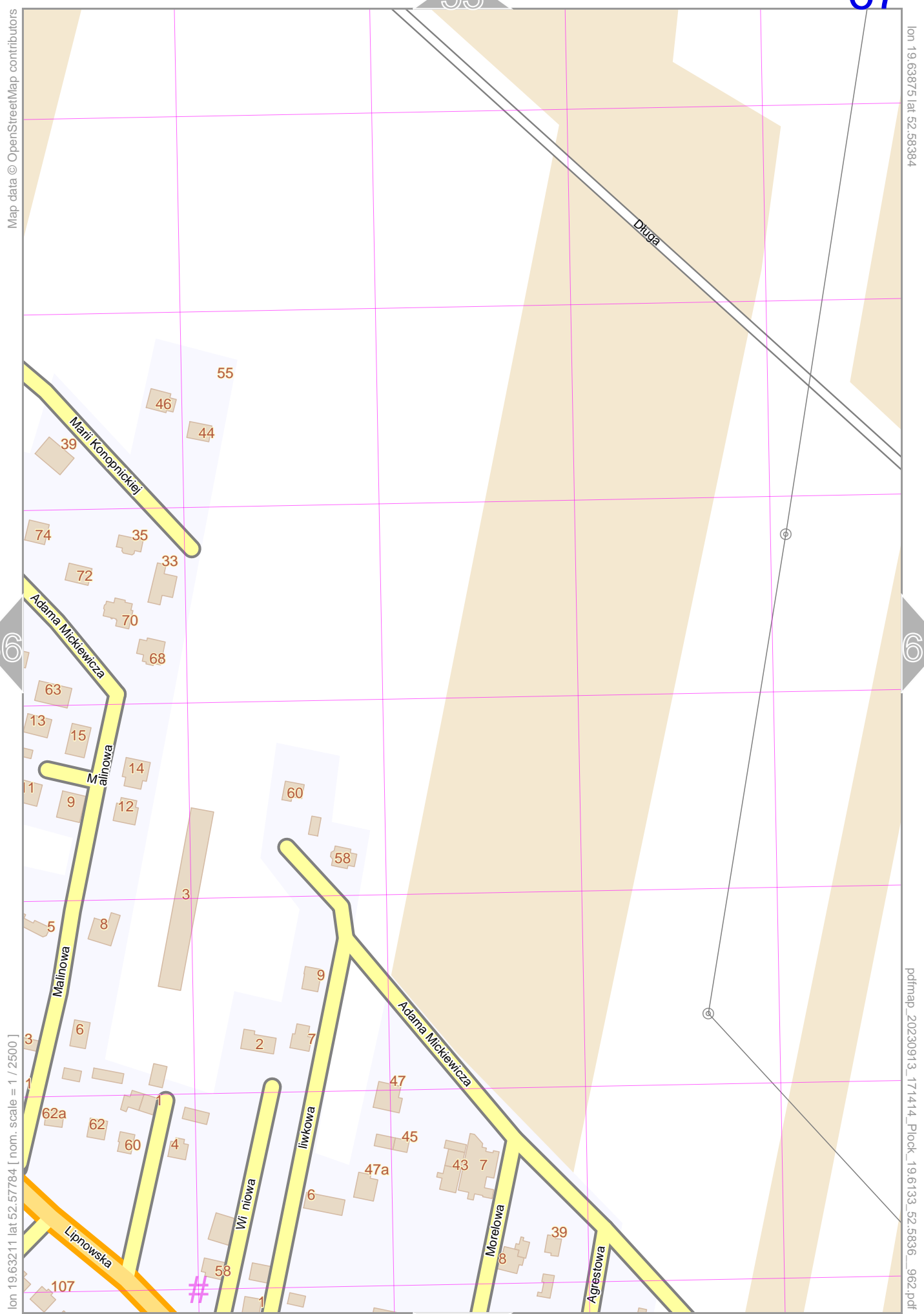
67

lon 19.62584 lat 52.57784 [ nom. scale = 1 / 2500 ]

pdfmap\_20230913\_171414\_P3ock\_19.6133\_52.5836\_962.pdf



# UTM: 34 U easting 406.90 km northing 5826.20 km  
UTM-Grid-width = 100m



Map data © OpenStreetMap contributors

lon 19.63875 lat 52.58384

66

68

lon 19.63211 lat 52.57784 [ nom. scale = 1 / 2500 ]

pdfmap\_20230913\_171414\_Plock\_19.6133\_52.5836\_962.pdf

# UTM: 34 U easting 407.40 km northing 5826.20 km  
UTM-Grid-width = 100m

81

68

54

P<sup>3</sup>ock

Map data © OpenStreetMap contributors

lon 19.64502 lat 52.58384

67

69

lon 19.63838 lat 52.57784 [ nom. scale = 1 / 2500 ]

pdfmap\_20230913\_171414\_Plock\_19.6133\_52.5836\_962.pdf

Długa

#

# UTM: 34 U easting 407.80 km northing 5826.20 km  
UTM-Grid-width = 100m

82

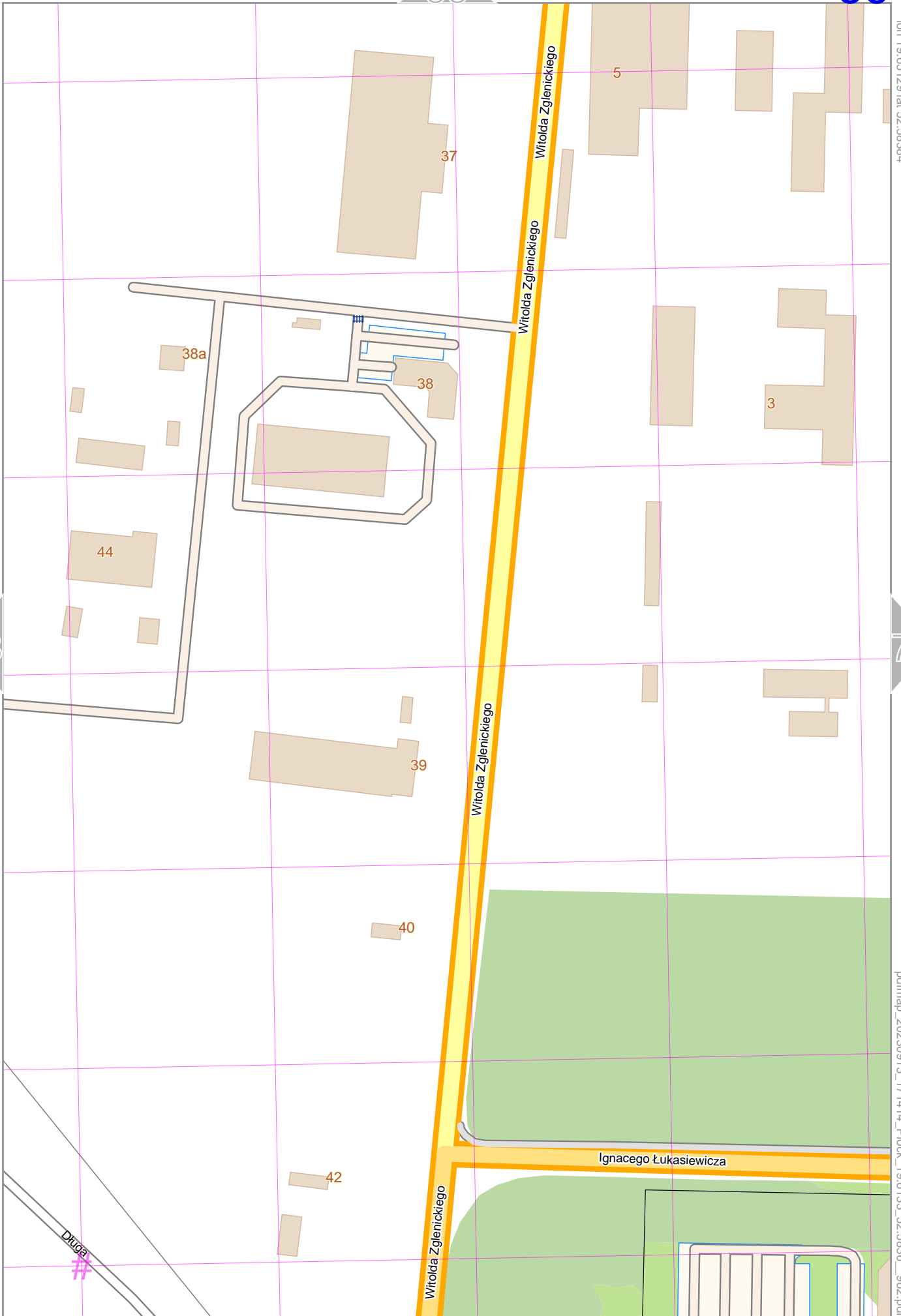
Map data © OpenStreetMap contributors

lon 19.65129 lat 52.58384

lon 19.64465 lat 52.57784 [ nom. scale = 1 / 2500 ]

pdfmap\_20230913\_171414\_Plock\_19.6133\_52.5836\_962.pdf

# UTM: 34 U easting 408.20 km northing 5826.20 km  
UTM-Grid-width = 100m



70

56

P3ock

Map data © OpenStreetMap contributors

lon 19.65756 lat 52.58384



Chemików

7

Ignacego Łukasiewicza

Ignacego Łukasiewicza

lon 19.65092 lat 52.57784 [ nom. scale = 1 / 2500 ]

pdfmap\_20230913\_171414\_Plock\_19.6133\_52.5836\_962.pdf

# UTM: 34 U easting 408.60 km northing 5826.20 km  
UTM-Grid-width = 100m

84

P<sup>3</sup>ock

57

71

Map data © OpenStreetMap contributors

lon 19.57605 lat 52.57807

[ lon 19.56941 lat 52.57207 | nom. scale = 1 / 2500 ]

pdfmap\_20230913\_171414\_Plock\_19.6133\_52.5836\_962.pdf

72

#

# UTM: 34 U easting 403.10 km northing 5825.70 km  
UTM-Grid-width = 100m

85

Map data © OpenStreetMap contributors

lon 19.58232 lat 52.57807

lon 19.57568 lat 52.57207 [ nom. scale = 1 / 2500 ]

pdfmap\_20230913\_171414\_Plock\_19.6133\_52.5836\_962.pdf

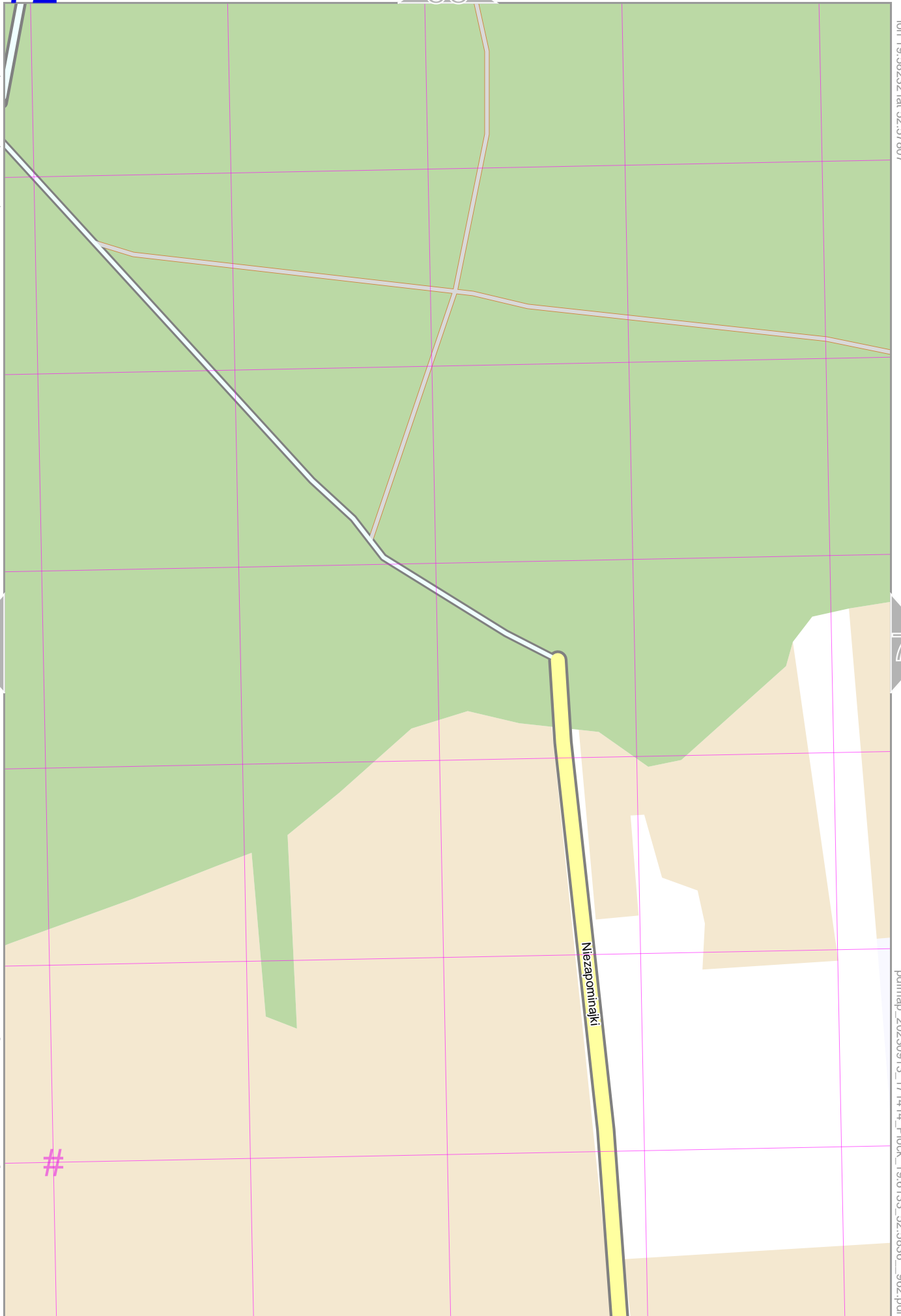
# UTM: 34 U easting 403.50 km northing 5825.70 km  
UTM-Grid-width = 100m

71

73

#

Niezapominajki





P<sup>3</sup>ock

59

73

Map data © OpenStreetMap contributors

lon 19.58859 lat 52.57807

72

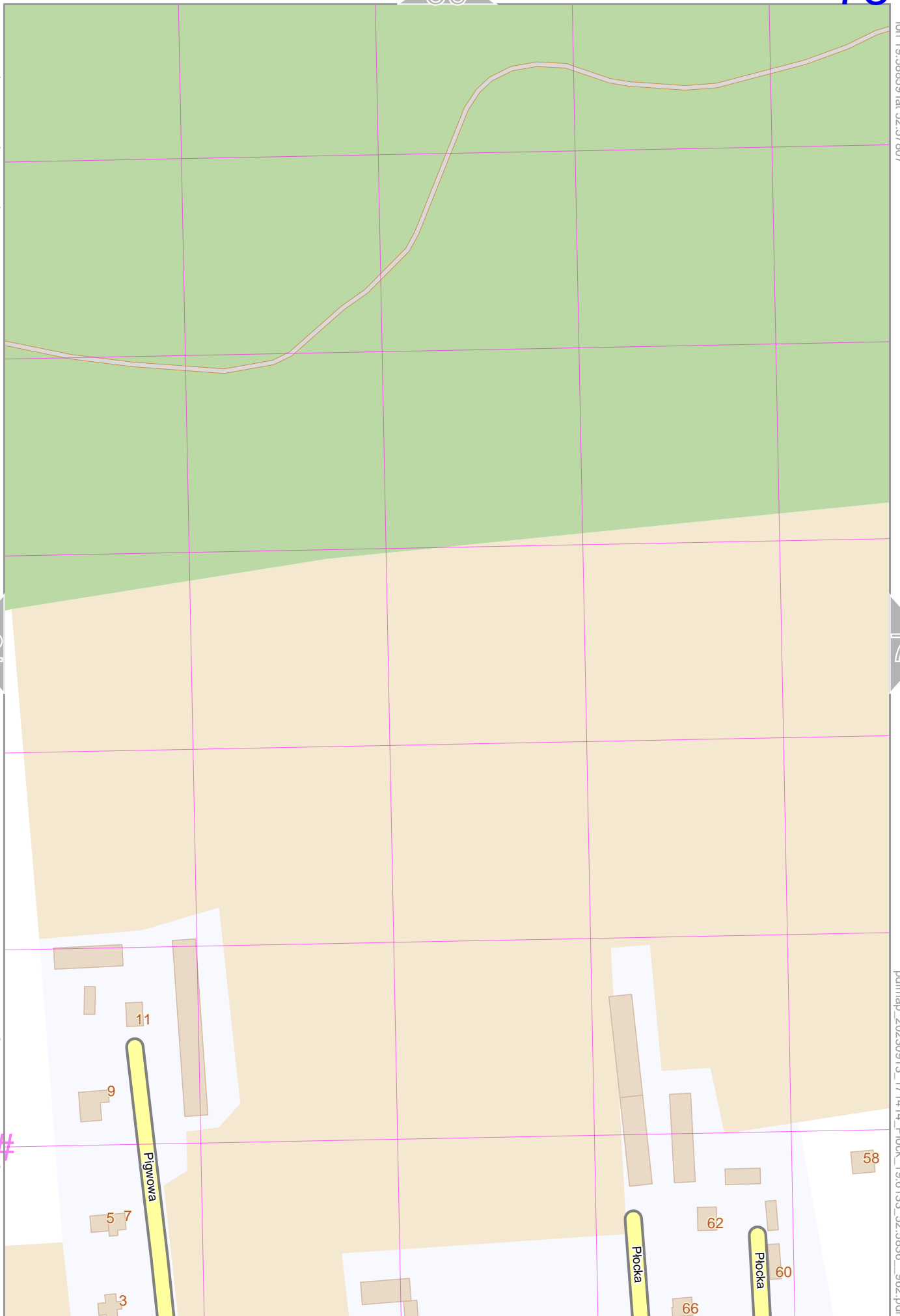
74

lon 19.58195 lat 52.57207 [ nom. scale = 1 / 2500 ]

pdfmap\_20230913\_171414\_Plock\_19.6133\_52.5836\_962.pdf

# UTM: 34 U easting 403.90 km northing 5825.70 km  
UTM-Grid-width = 100m

87

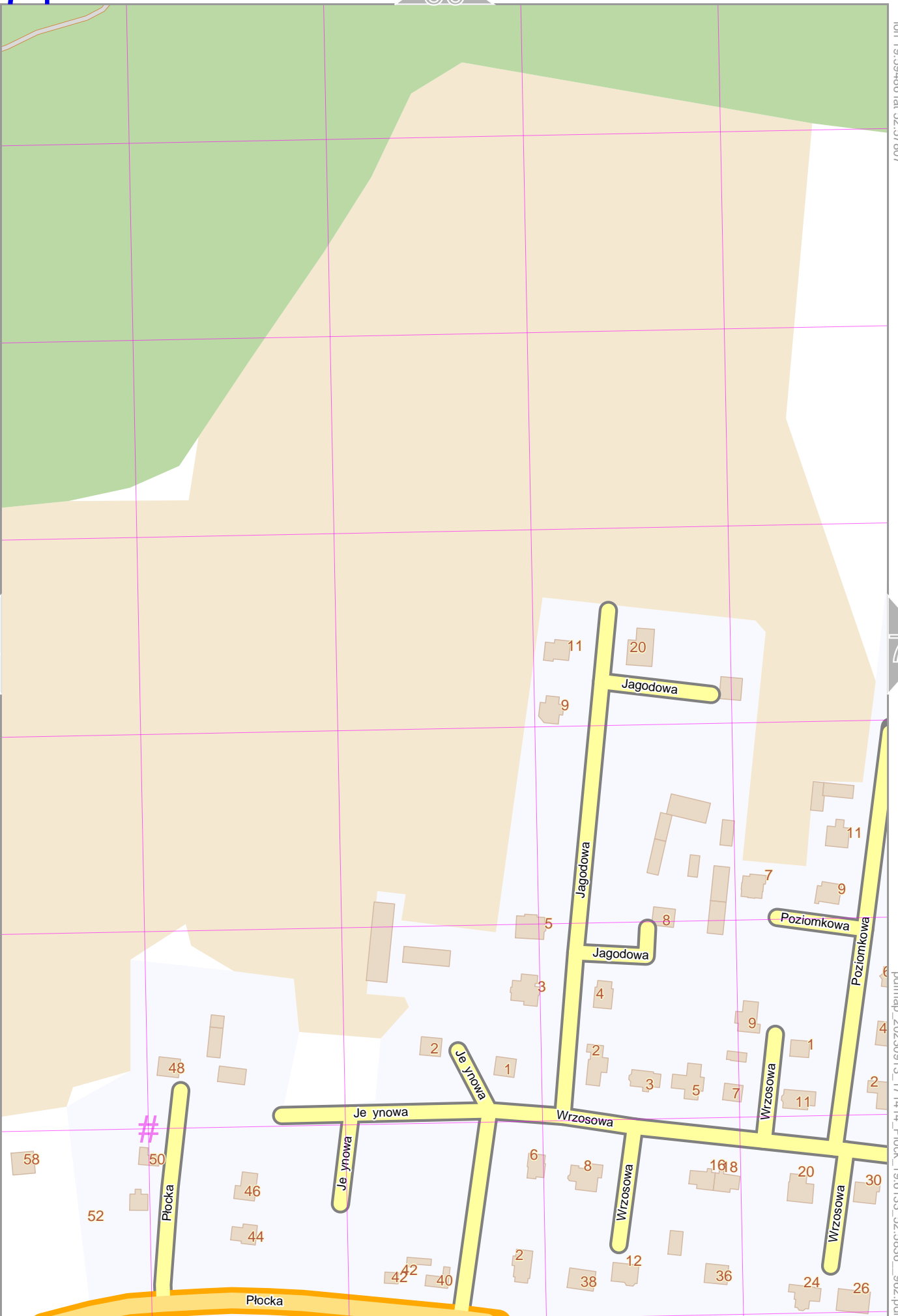


Map data © OpenStreetMap contributors

lon 19.59486 lat 52.57807

lon 19.58822 lat 52.57207 [ nom. scale = 1 / 2500 ]

pdfmap\_20230913\_171414\_Plock\_19.6133\_52.5836\_962.pdf



Map data © OpenStreetMap contributors

lon 19.60113 lat 52.57807

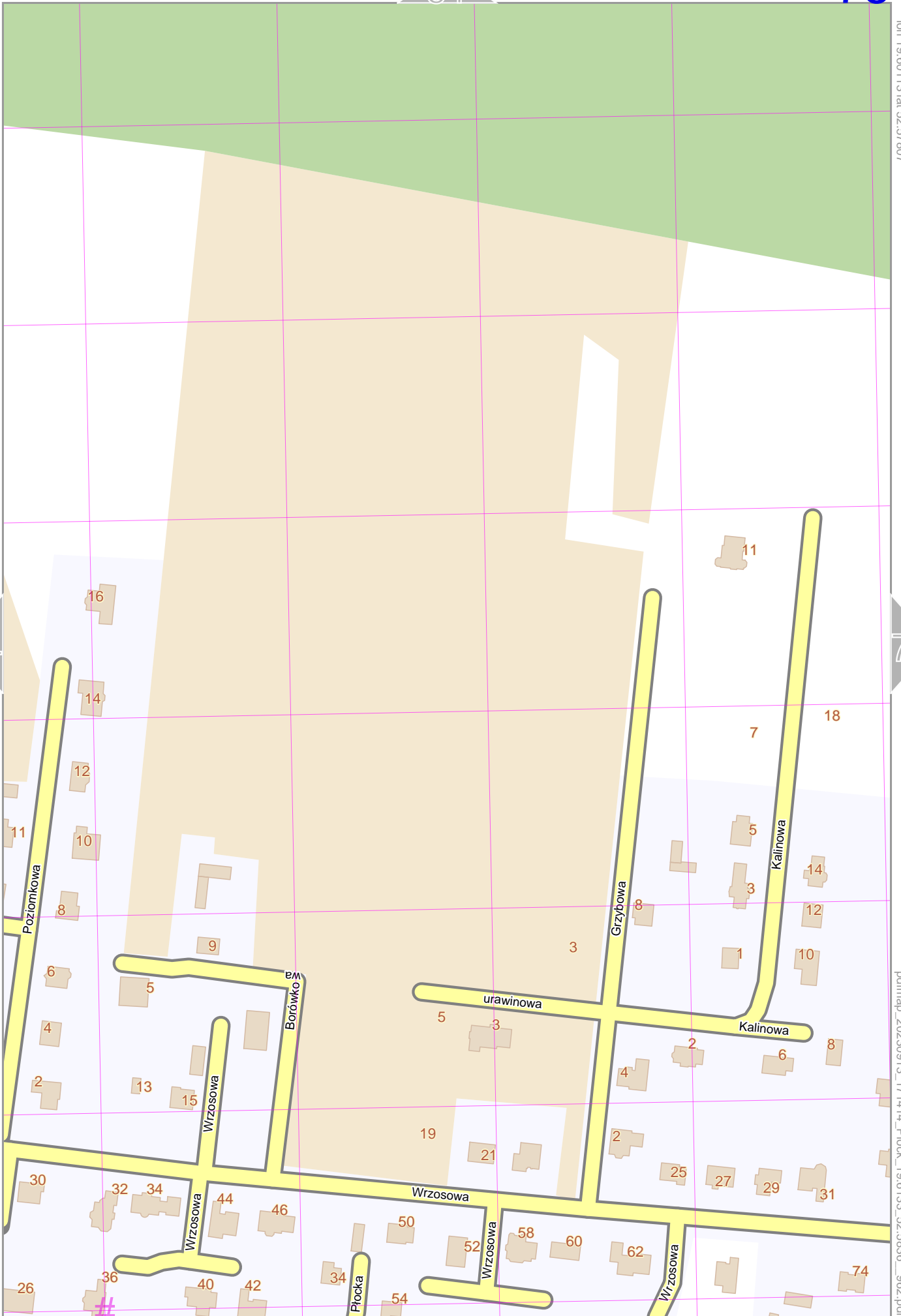
74

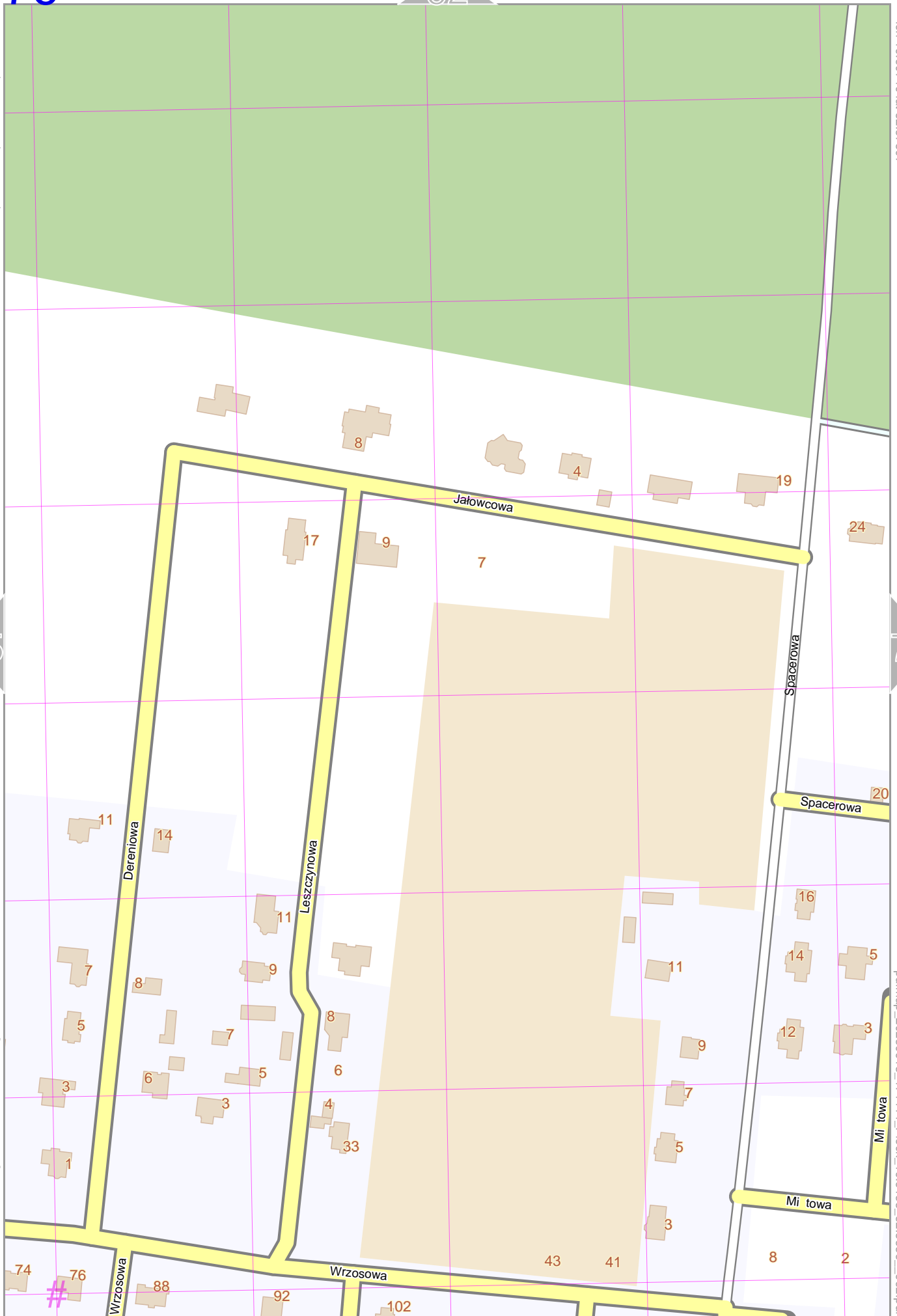
76

lon 19.59449 lat 52.57207 [ nom. scale = 1 / 2500 ]

pdfmap\_20230913\_171414\_Plock\_19.6133\_52.5836\_962.pdf

# UTM: 34 U easting 404.80 km northing 5825.60 km  
UTM-Grid-width = 100m





P<sup>3</sup>ock

63

77

Map data © OpenStreetMap contributors

lon 19.61367 lat 52.57807

76

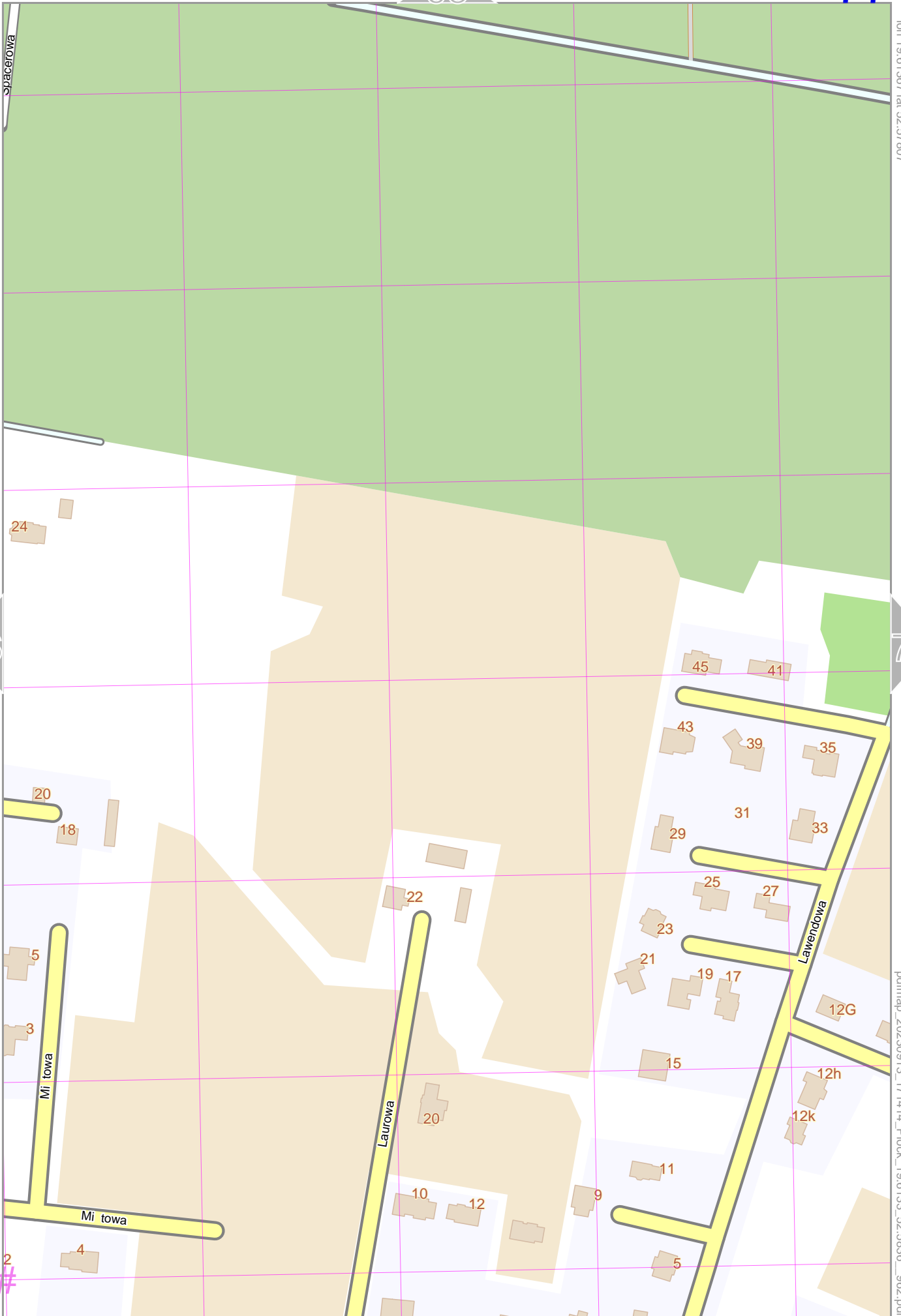
78

lon 19.60703 lat 52.57207 [ nom. scale = 1 / 2500 ]

pdfmap\_20230913\_171414\_Plock\_19.6133\_52.5836\_962.pdf

# UTM: 34 U easting 405.60 km northing 5825.60 km  
UTM-Grid-width = 100m

91



78

64

P<sup>3</sup>ock

Map data © OpenStreetMap contributors

lon 19.61994 lat 52.57807

77

79

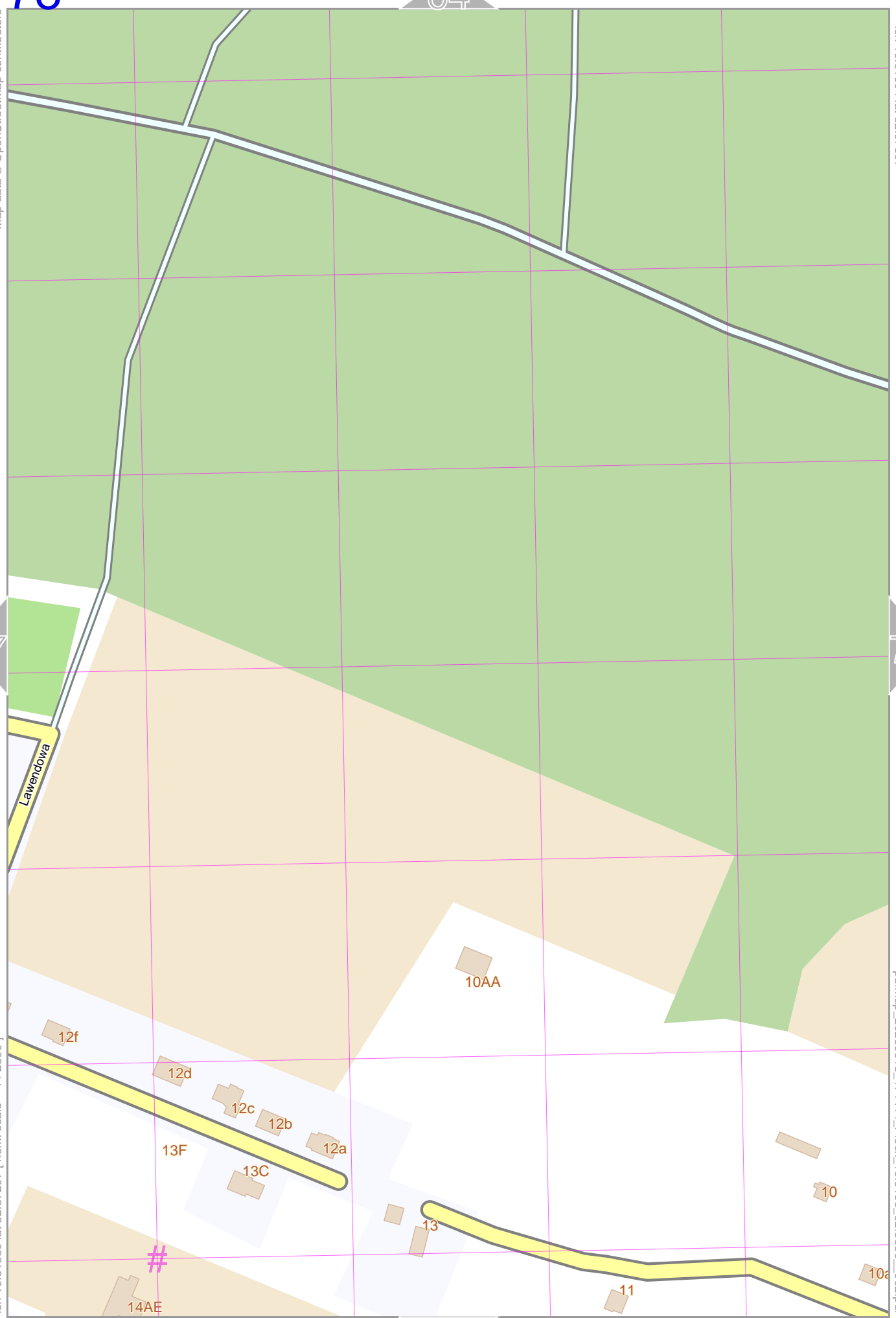
Lawendowa

lon 19.61330 lat 52.57207 [ nom. scale = 1 / 2500 ]

pdfmap\_20230913\_171414\_Plock\_19.6133\_52.5836\_962.pdf

# UTM: 34 U easting 406.10 km northing 5825.60 km  
UTM-Grid-width = 100m

92



P<sup>3</sup>ock

65

79

Map data © OpenStreetMap contributors

lon 19.62621 lat 52.57807

78

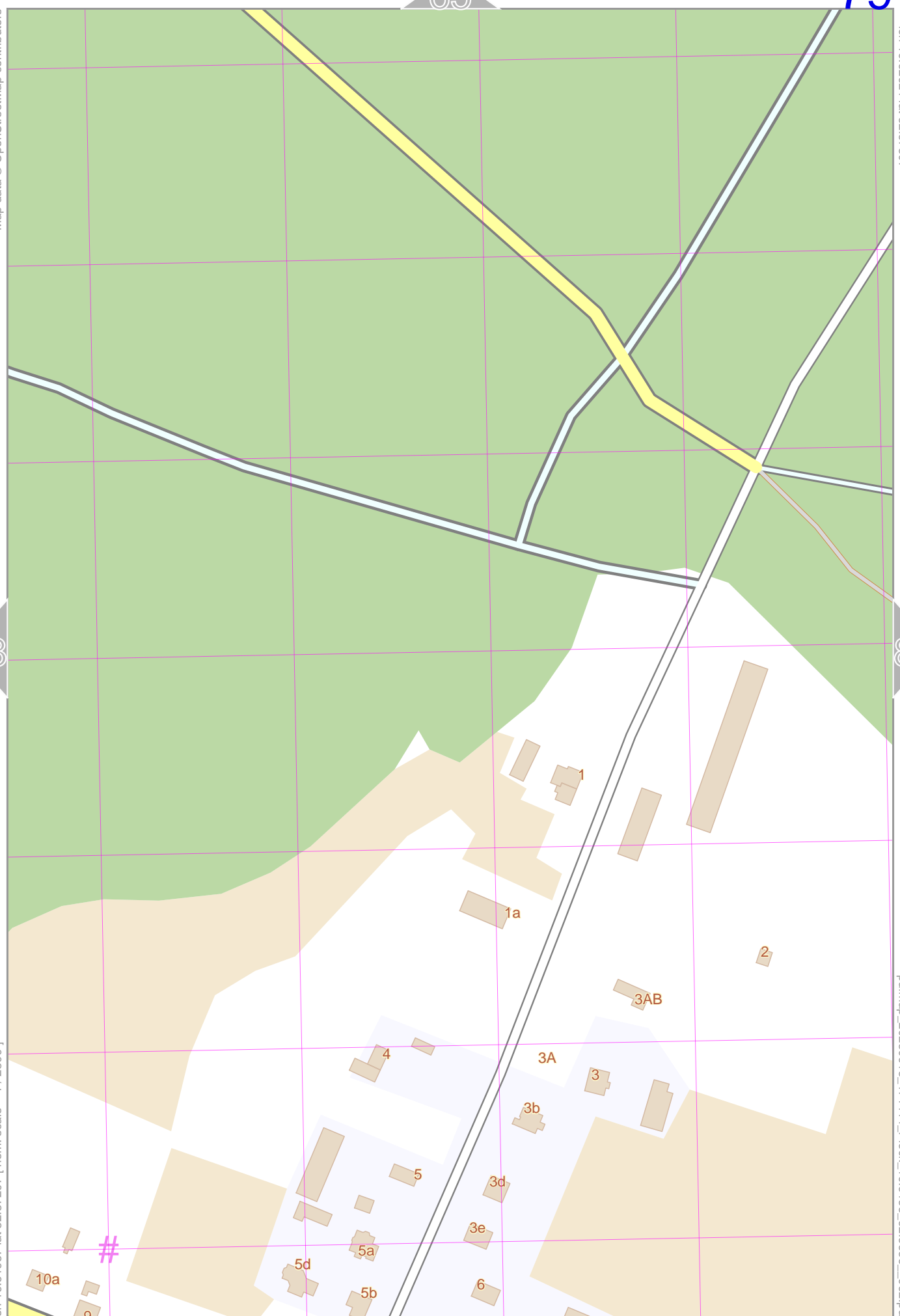
80

lon 19.61957 lat 52.57207 [ nom. scale = 1 / 2500 ]

pdfmap\_20230913\_171414\_Plock\_19.6133\_52.5836\_962.pdf

# UTM: 34 U easting 406.50 km northing 5825.60 km  
UTM-Grid-width = 100m

93



80

66

P<sup>3</sup>ock

Map data © OpenStreetMap contributors

lon 19.63248 lat 52.57807

79

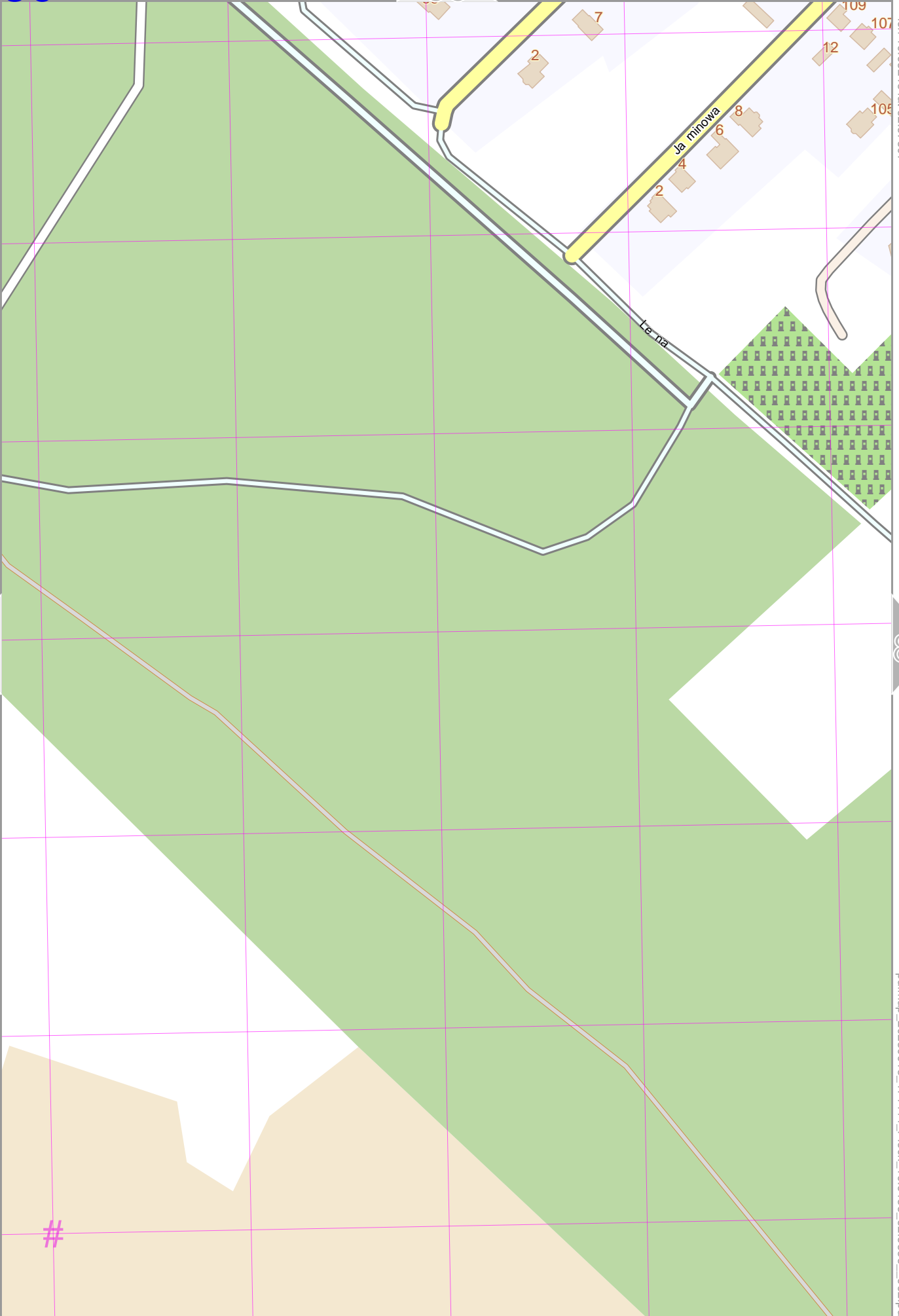
81

lon 19.62584 lat 52.57207 [ nom. scale = 1 / 2500 ]

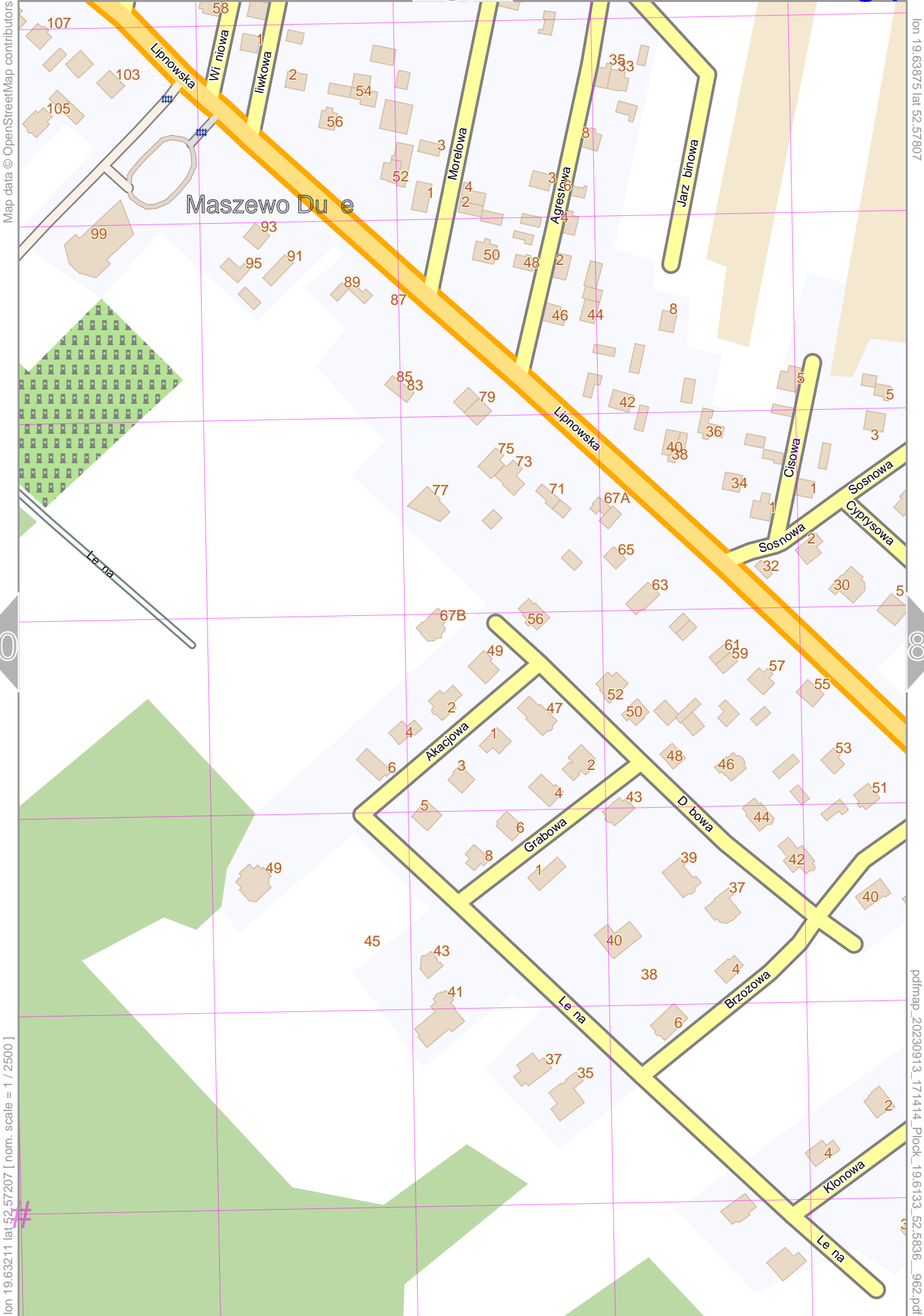
pdfmap\_20230913\_171414\_Plock\_19.6133\_52.5836\_962.pdf

# UTM: 34 U easting 406.90 km northing 5825.60 km  
UTM-Grid-width = 100m

94







Map data © OpenStreetMap contributors

lon 19.63675 lat 52.57807

lon 19.63211 lat 52.57207 [ nom. scale = 1 / 2500 ]

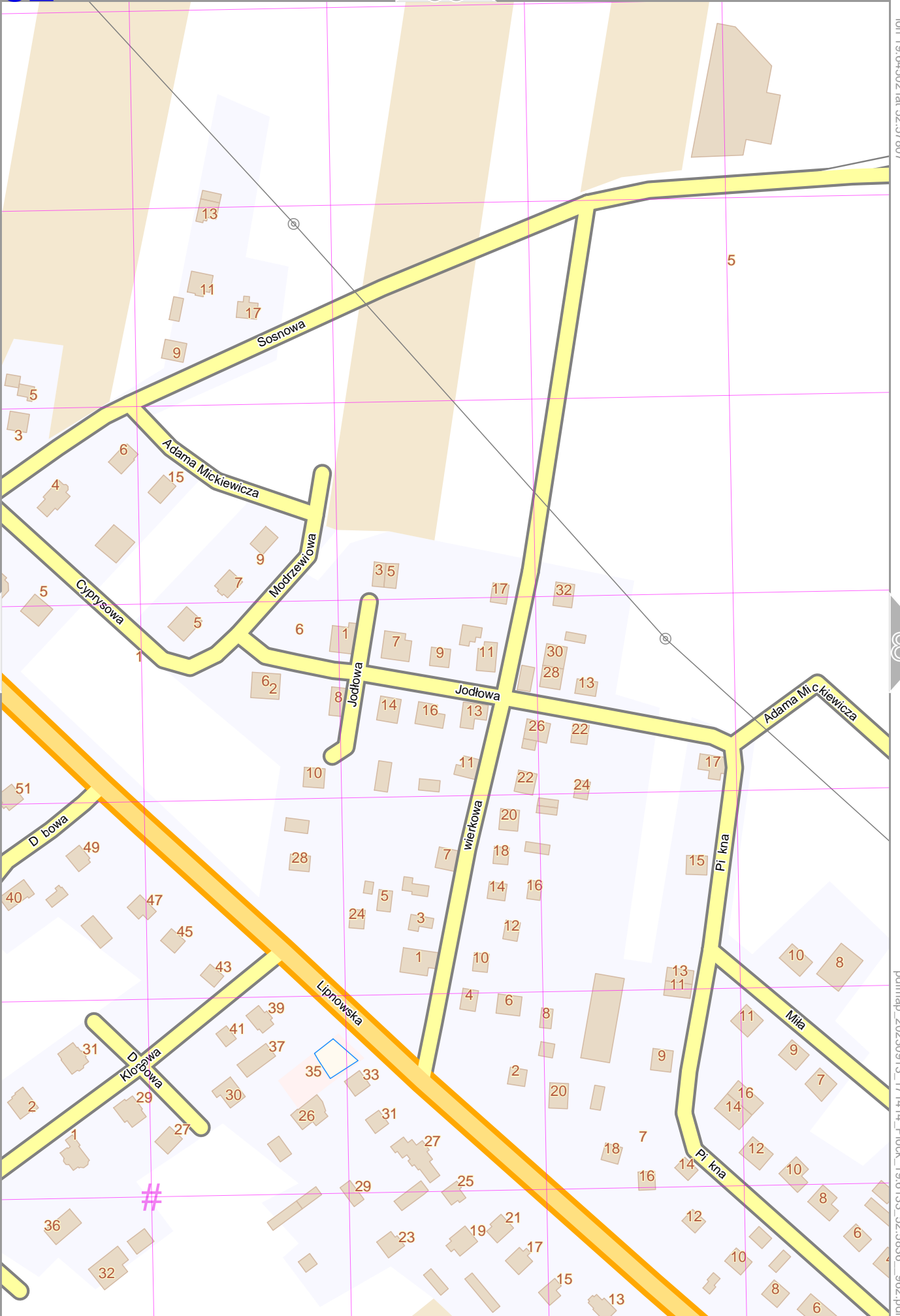
pdfmap\_20230913\_171414\_Plock\_19.6133\_52.5836\_962.pdf

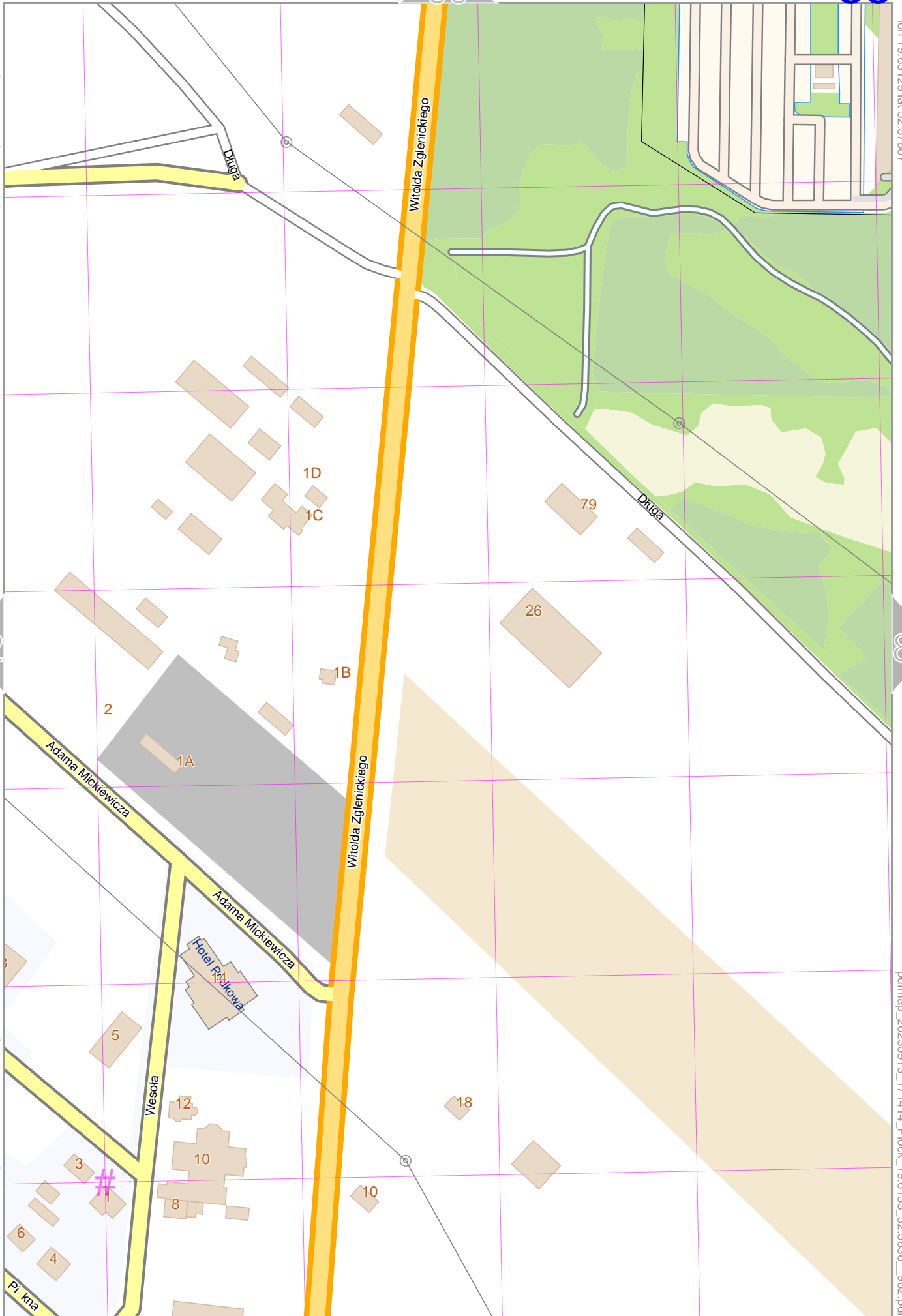
Map data © OpenStreetMap contributors

lon 19.64502 lat 52.57807

lon 19.63838 lat 52.57207 [ nom. scale = 1 / 2500 ]

pdfmap\_20230913\_171414\_Plock\_19.6133\_52.5836\_962.pdf





84

70

P<sup>3</sup>ock

Map data © OpenStreetMap contributors

lon 19.65756 lat 52.57807

39

35

33

Duga

Duga

71A 71

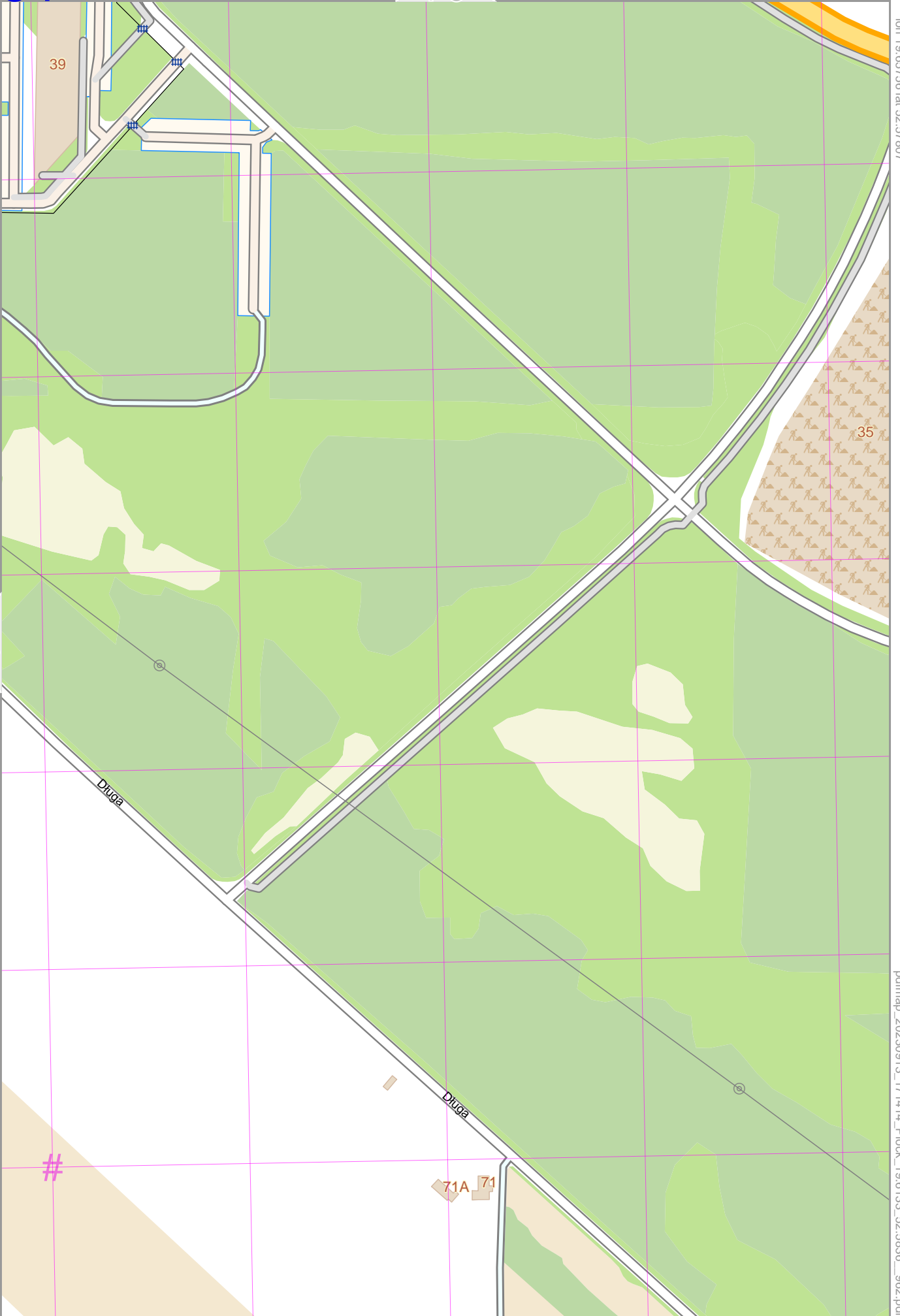
lon 19.65092 lat 52.57207 [ nom. scale = 1 / 2500 ]

pdfmap\_20230913\_171414\_Plock\_19.6133\_52.5836\_962.pdf

#

# UTM: 34 U easting 408.60 km northing 5825.60 km  
UTM-Grid-width = 100m

98





lon 19.57605 lat 52.57229

lon 19.56941 lat 52.56630 [ nom. scale = 1 / 2500 ]

pdfmap\_20230913\_171414\_Płock\_19.6133\_52.5836\_962.pdf

# UTM: 34 U easting 403.10 km northing 5825.00 km  
UTM-Grid-width = 100m

86

72

Płock

Map data © OpenStreetMap contributors

lon 19.58232 lat 52.57229

Niezapominajki

84

82

80

78

Płocka

29

85

87

Zalew Włocławski

lon 19.57568 lat 52.56630 [ nom. scale = 1 / 2500 ]

pdfmap\_20230913\_171414\_Plock\_19.6133\_52.5836\_962.pdf

#

# UTM: 34 U easting 403.50 km northing 5825.00 km  
UTM-Grid-width = 100m

100

Map data © OpenStreetMap contributors

lon 19.588591 lat 52.57229



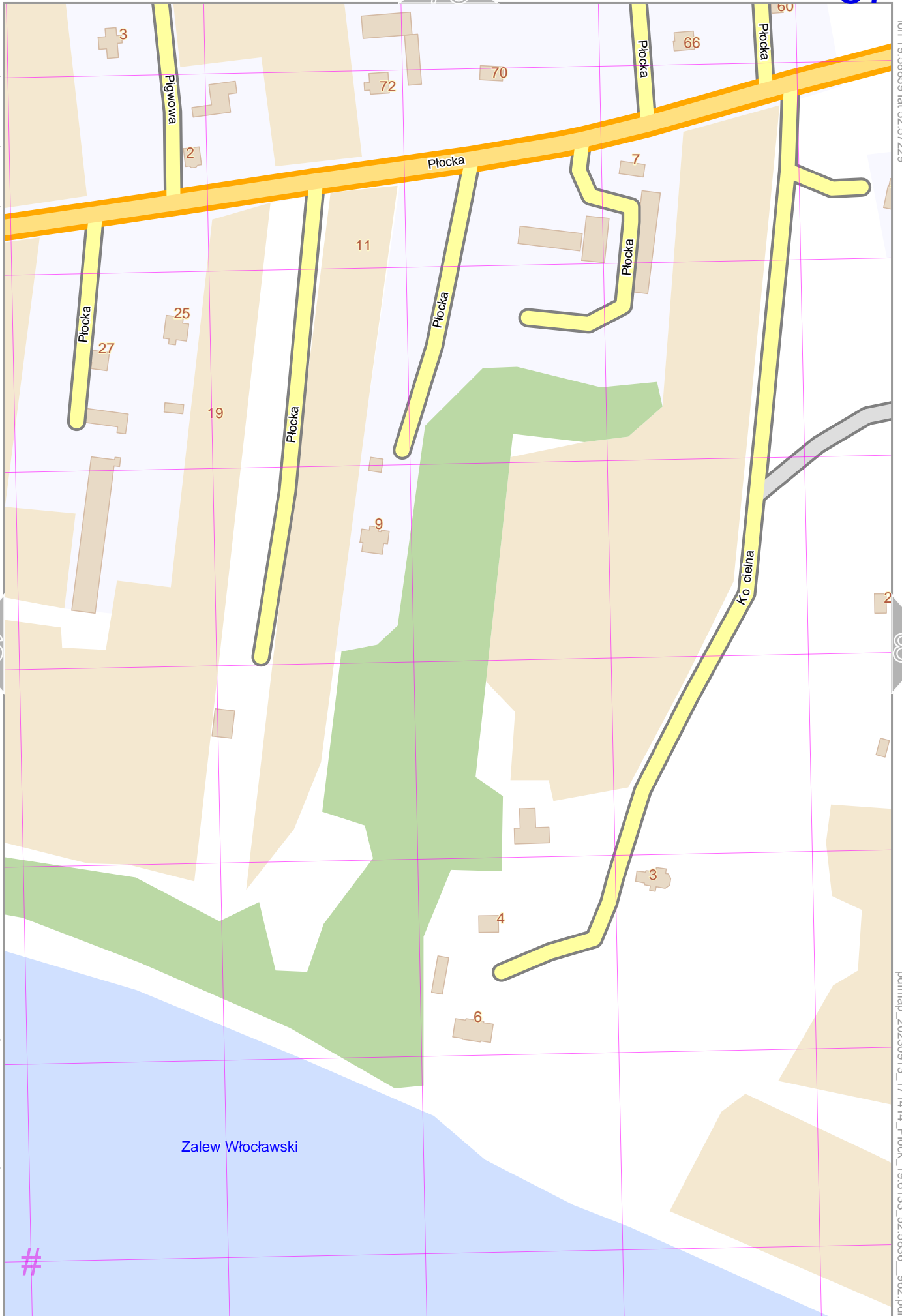
lon 19.58195 lat 52.56630 [ nom. scale = 1 / 2500 ]

pdfmap\_20230913\_171414\_Plock\_19.6133\_52.5836\_962.pdf

Zalew Włocławski

#

# UTM: 34 U easting 403.90 km northing 5825.00 km  
UTM-Grid-width = 100m



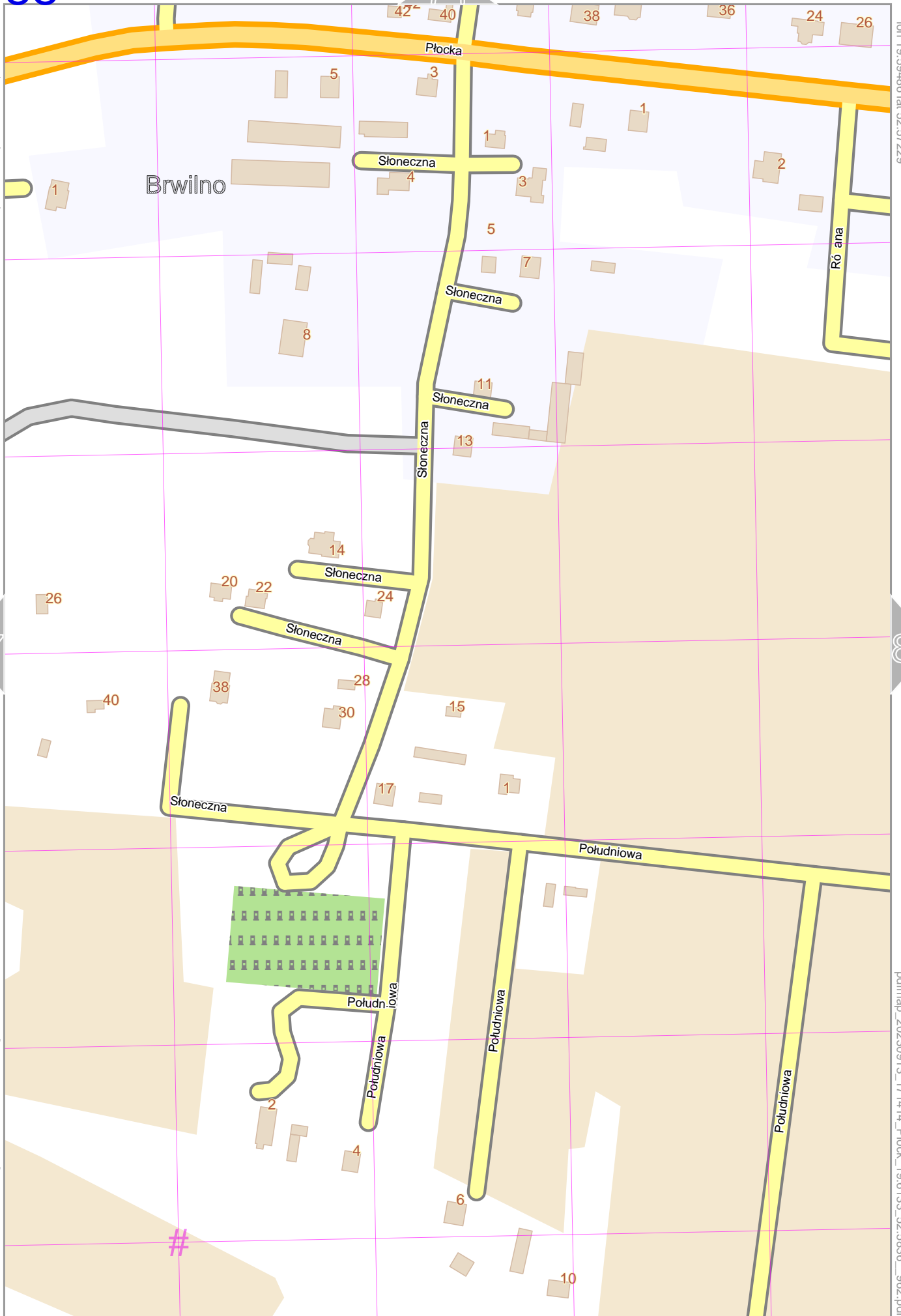
Map data © OpenStreetMap contributors

lon 19.59486 lat 52.57229

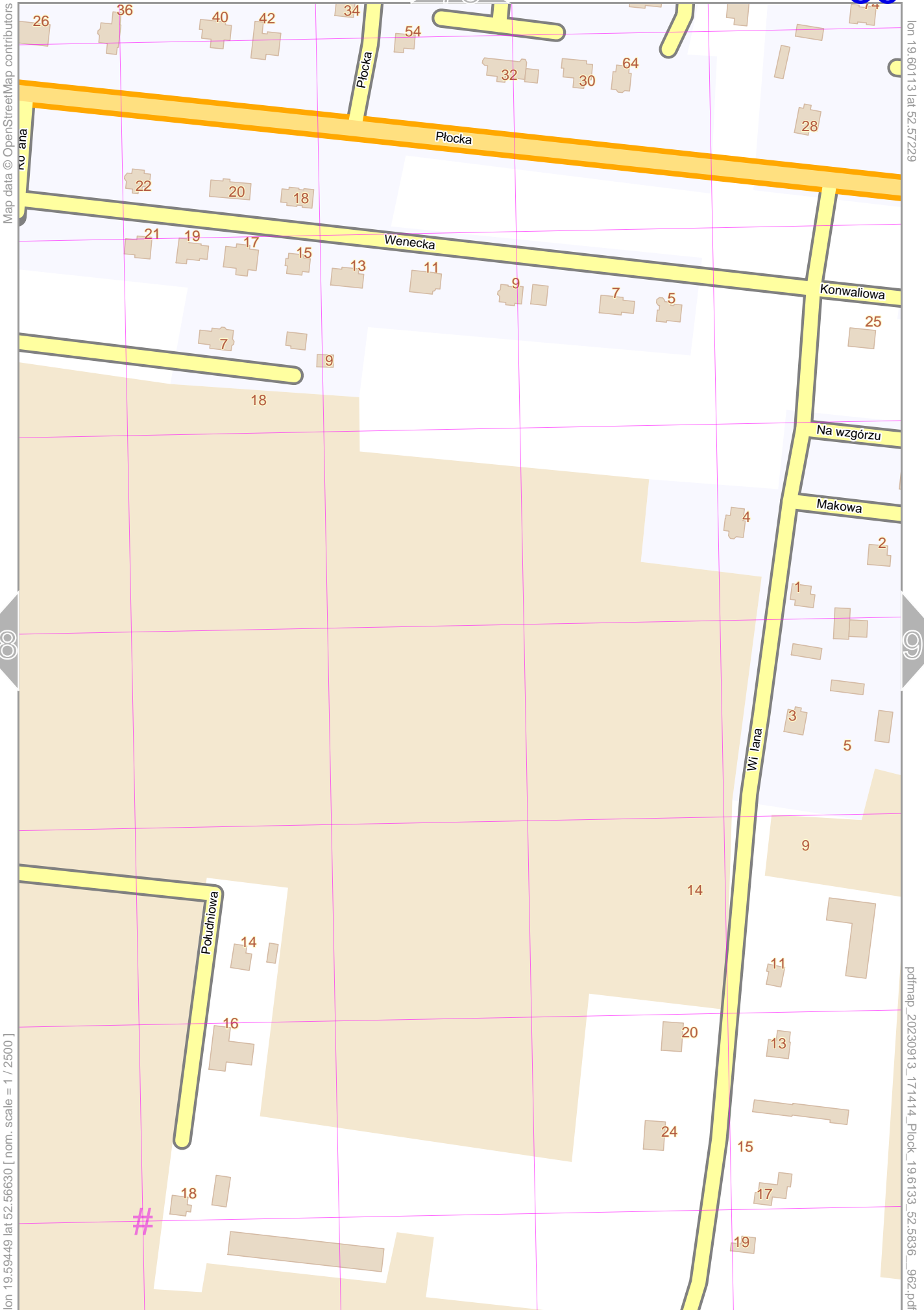
lon 19.58822 lat 52.56630 [ nom. scale = 1 / 2500 ]

pdfmap\_20230913\_171414\_Plock\_19.6133\_52.5836\_962.pdf

# UTM: 34 U easting 404.40 km northing 5825.00 km  
UTM-Grid-width = 100m







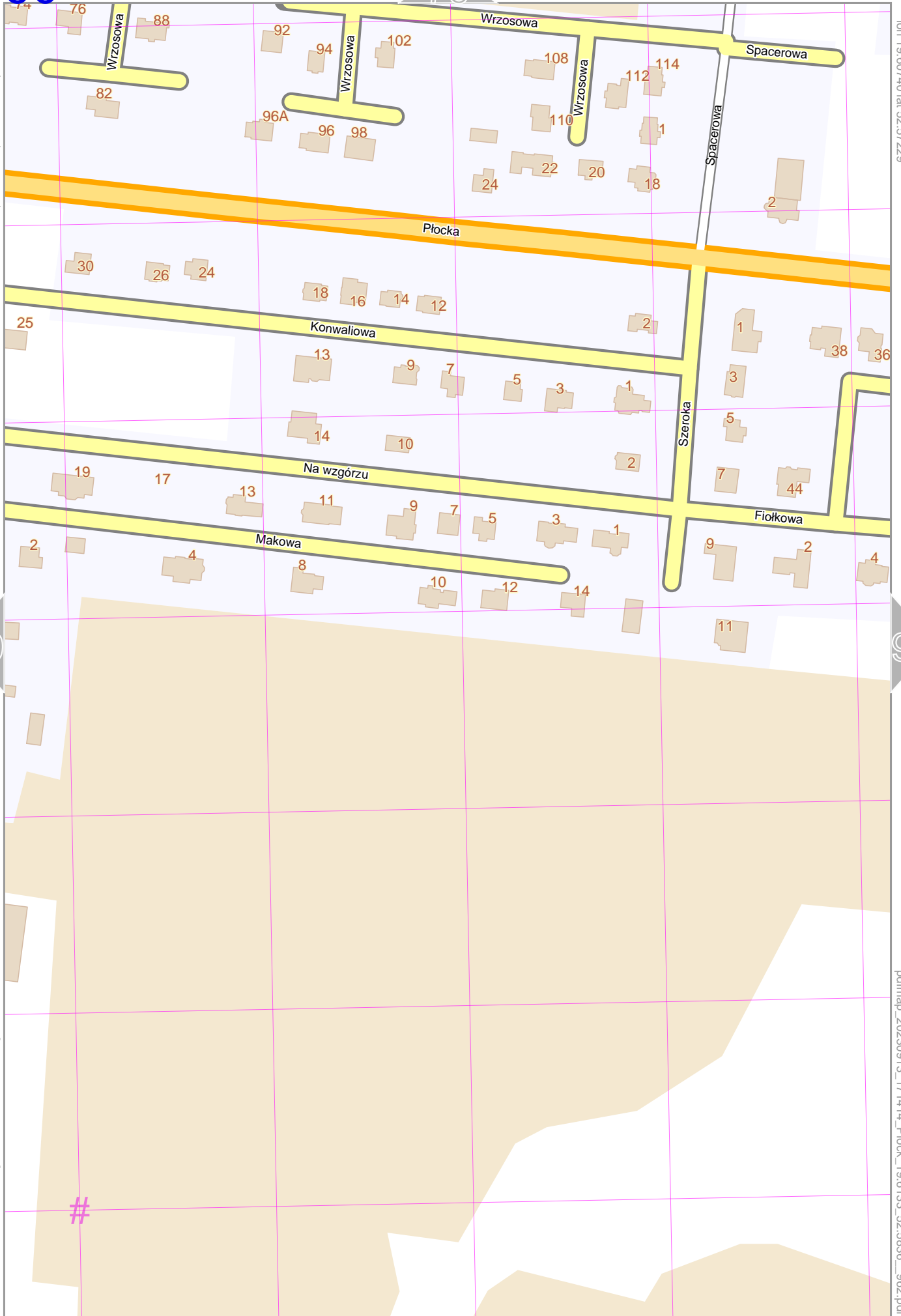
75

90

103

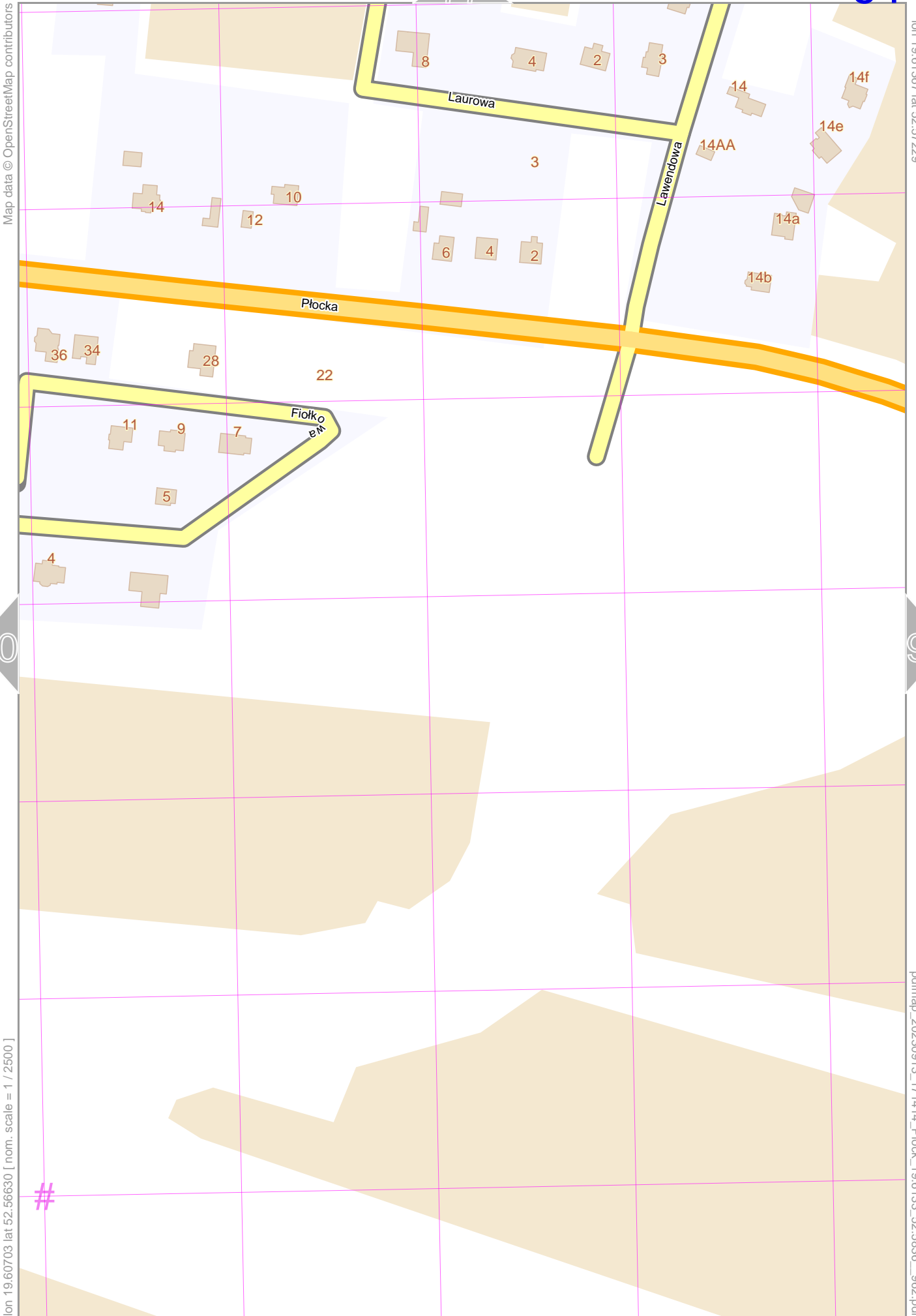
Map data © OpenStreetMap contributors

lon 19.607401 lat 52.57229



lon 19.60076 lat 52.56630 [ nom. scale = 1 / 2500 ]

pdfmap\_20230913\_171414\_Płock\_19.6133\_52.5836\_962.pdf



92

78

P<sup>3</sup>ock

lon 19.61994 lat 52.57229

Map data © OpenStreetMap contributors

91

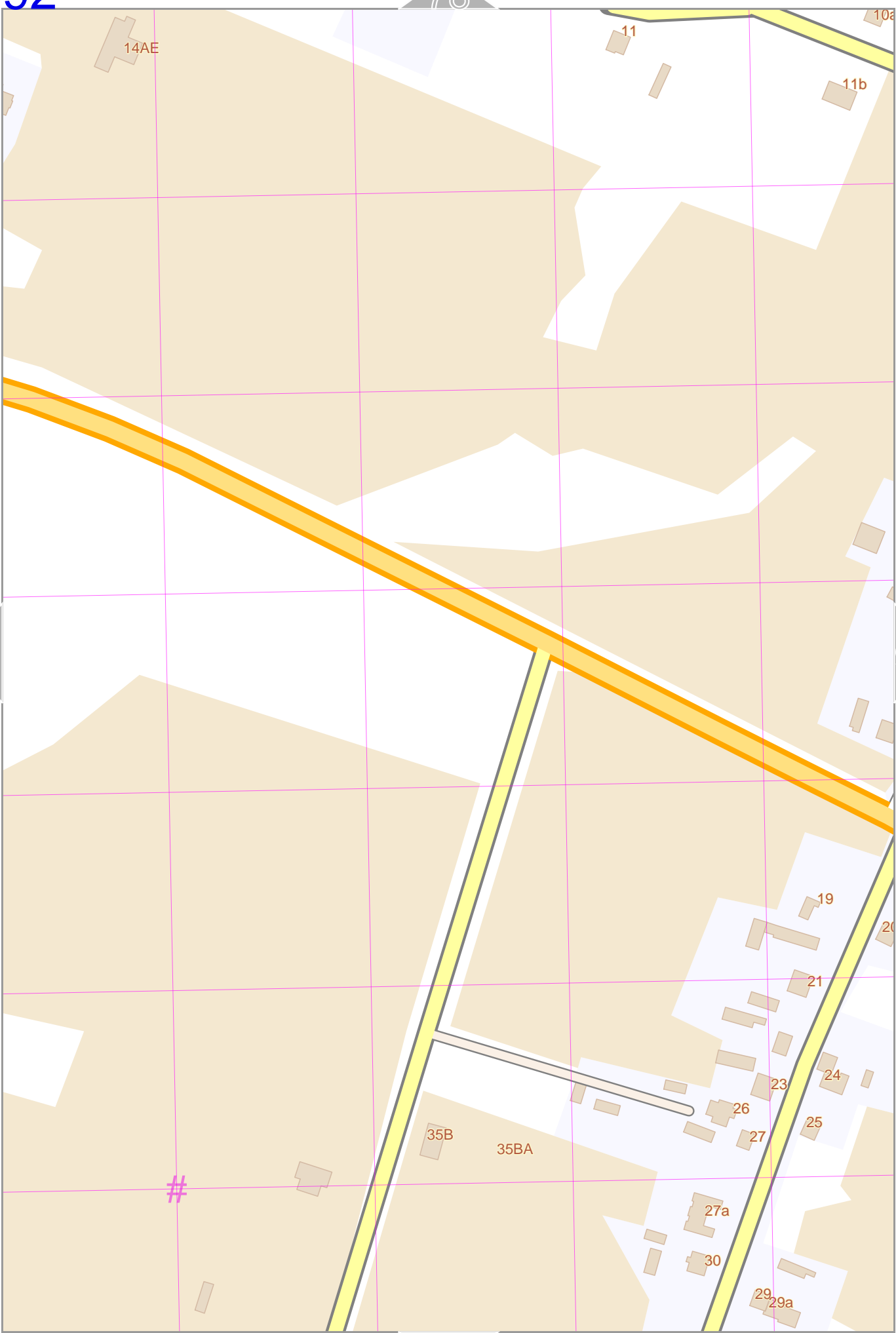
93

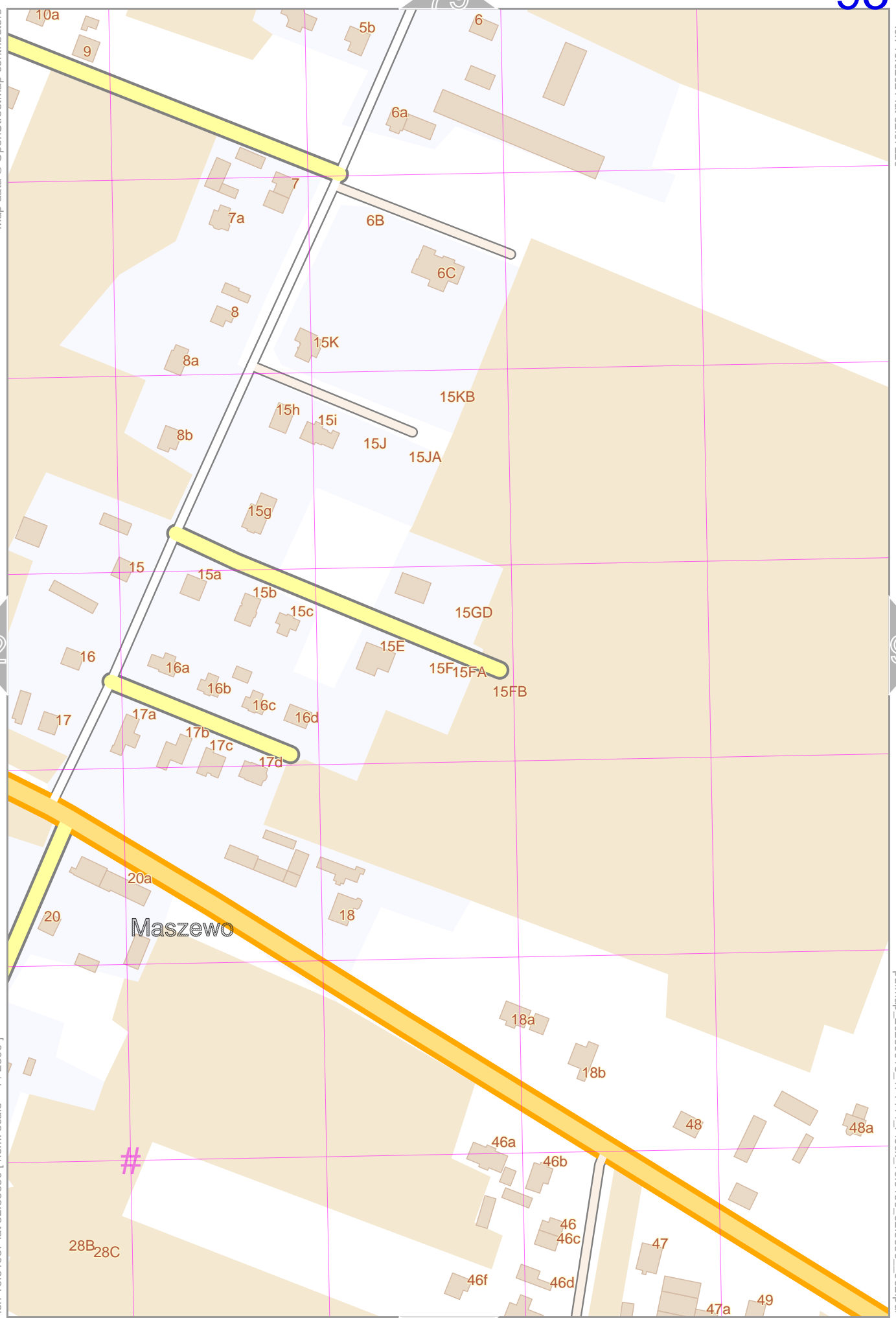
lon 19.61330 lat 52.56630 [ nom. scale = 1 / 2500 ]

pdfmap\_20230913\_171414\_Plock\_19.6133\_52.5636\_962.pdf

# UTM: 34 U easting 406.10 km northing 5825.00 km  
UTM-Grid-width = 100m

106





Maszewo

#

94

80

P<sup>3</sup>ock

Map data © OpenStreetMap contributors

lon 19.63248 lat 52.57229

62

93

95

lon 19.62584 lat 52.56630 [ nom. scale = 1 / 2500 ]

pdfmap\_20230913\_171414\_Plock\_19.6133\_52.5836\_962.pdf

48a

#

48AD  
48AC  
48AB  
48AA

48g

48m

51a

51b

51c

108

# UTM: 34 U easting 406.90 km northing 5825.00 km  
UTM-Grid-width = 100m

P<sup>3</sup>ock

81

95

Map data © OpenStreetMap contributors

lon 19.63875 lat 52.57229

94

96

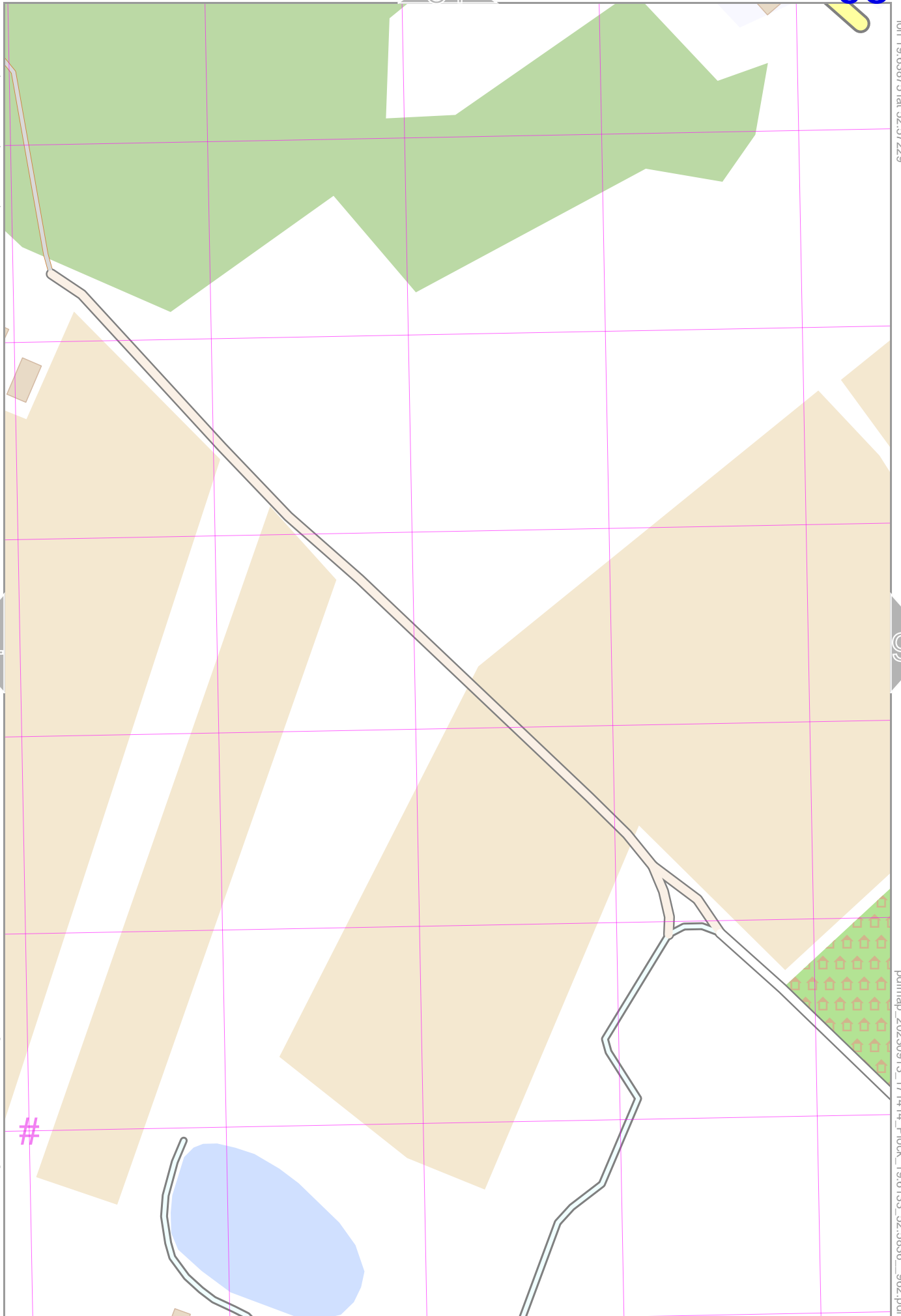
[ nom. scale = 1 / 2500 ]  
lon 19.63211 lat 52.56630

pdfmap\_20230913\_171414\_Plock\_19.6133\_52.5836\_962.pdf

#

# UTM: 34 U easting 407.30 km northing 5825.00 km  
UTM-Grid-width = 100m

109



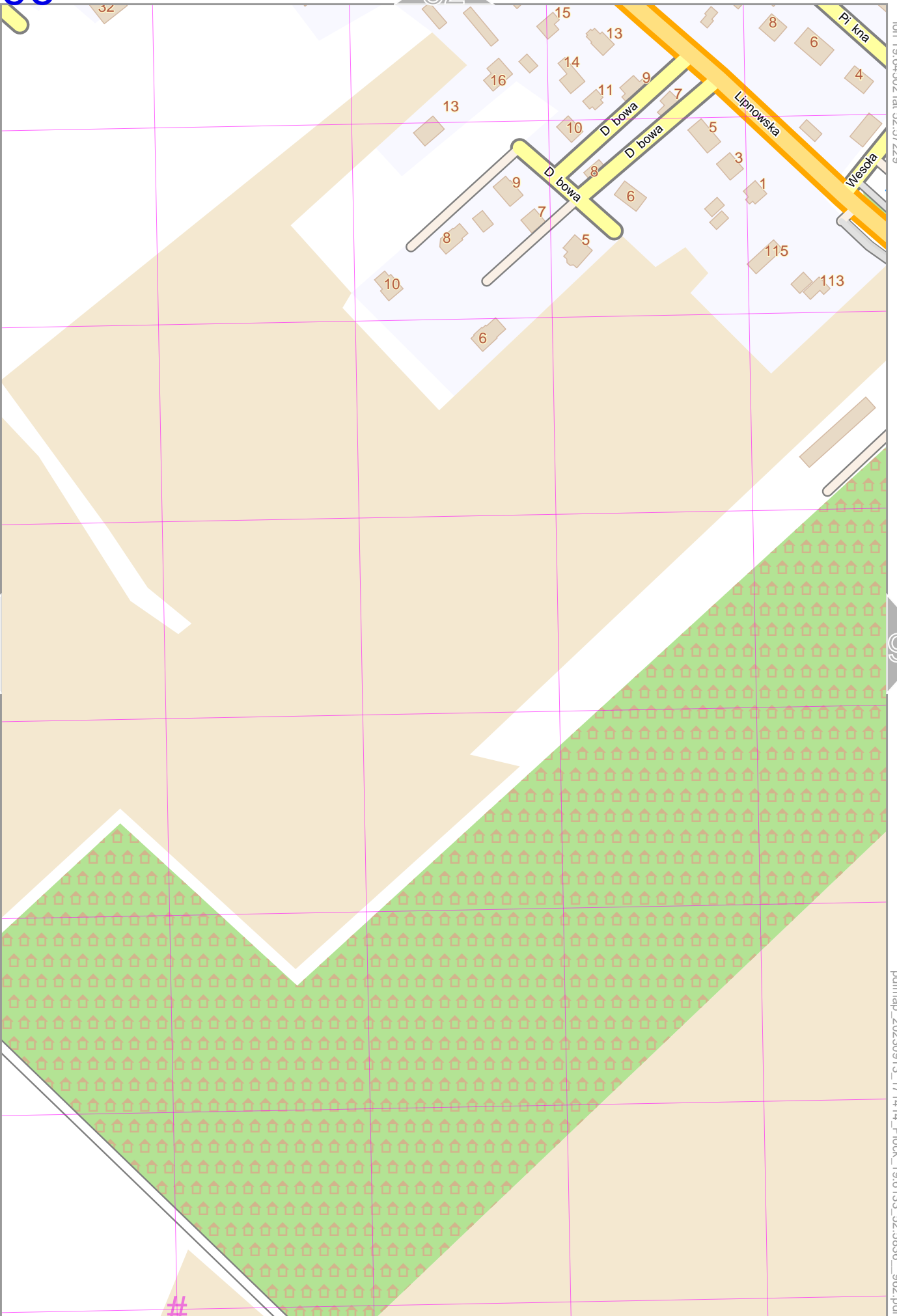
96

82

Płock

Map data © OpenStreetMap contributors

lon 19.64502 lat 52.57229



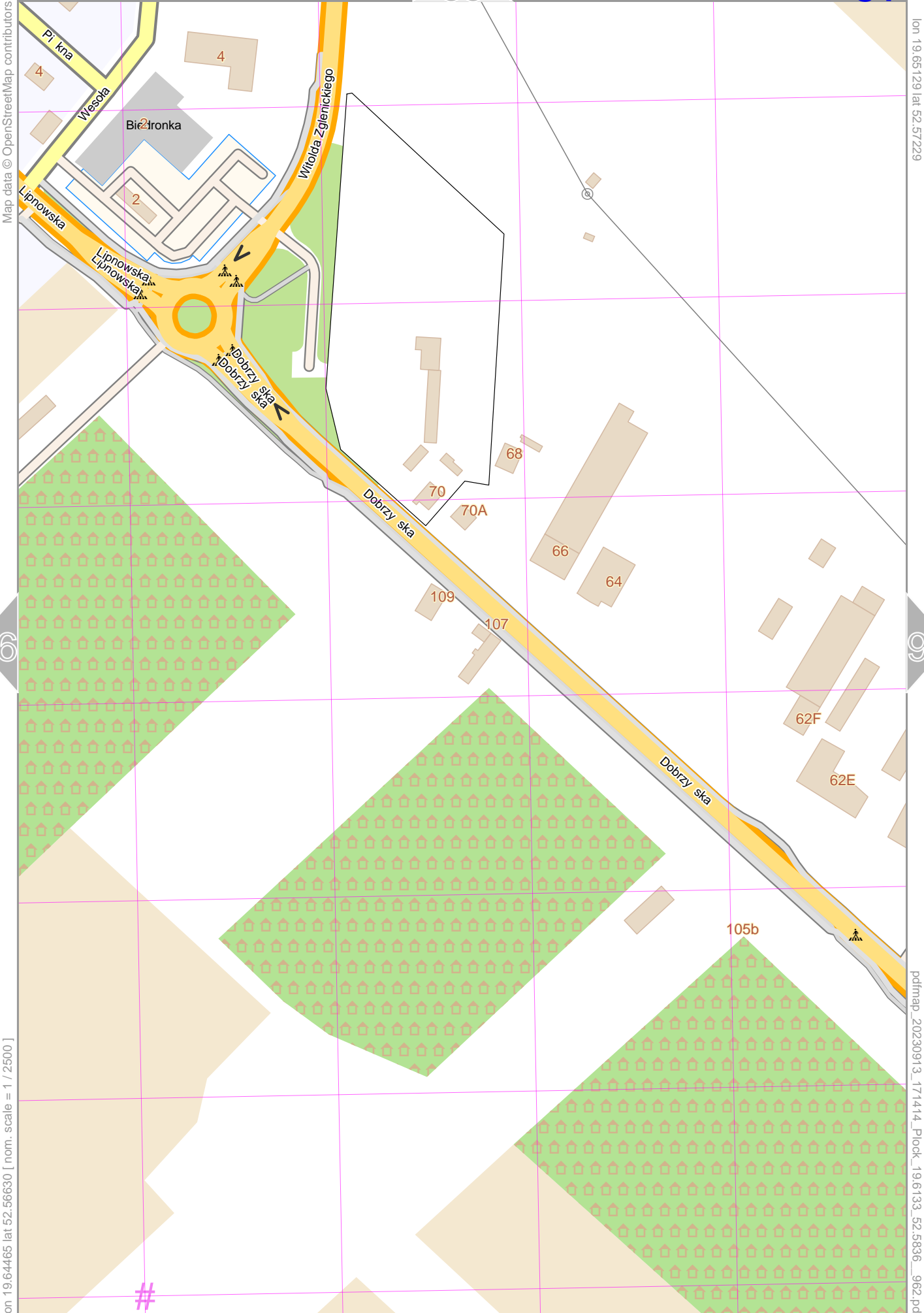
lon 19.63838 lat 52.56630 [ nom. scale = 1 / 2500 ]

pdfmap\_20230913\_171414\_Płock\_19.6133\_52.5836\_962.pdf

# UTM: 34 U easting 407.80 km northing 5824.90 km  
UTM-Grid-width = 100m

110





Map data © OpenStreetMap contributors

lon 19.65129 lat 52.57229

96

98

lon 19.64465 lat 52.56630 [ nom. scale = 1 / 2500 ]

pdfmap\_20230913\_171414\_Plock\_19.6133\_52.5836\_962.pdf

# UTM: 34 U easting 408.20 km northing 5824.90 km  
UTM-Grid-width = 100m

111

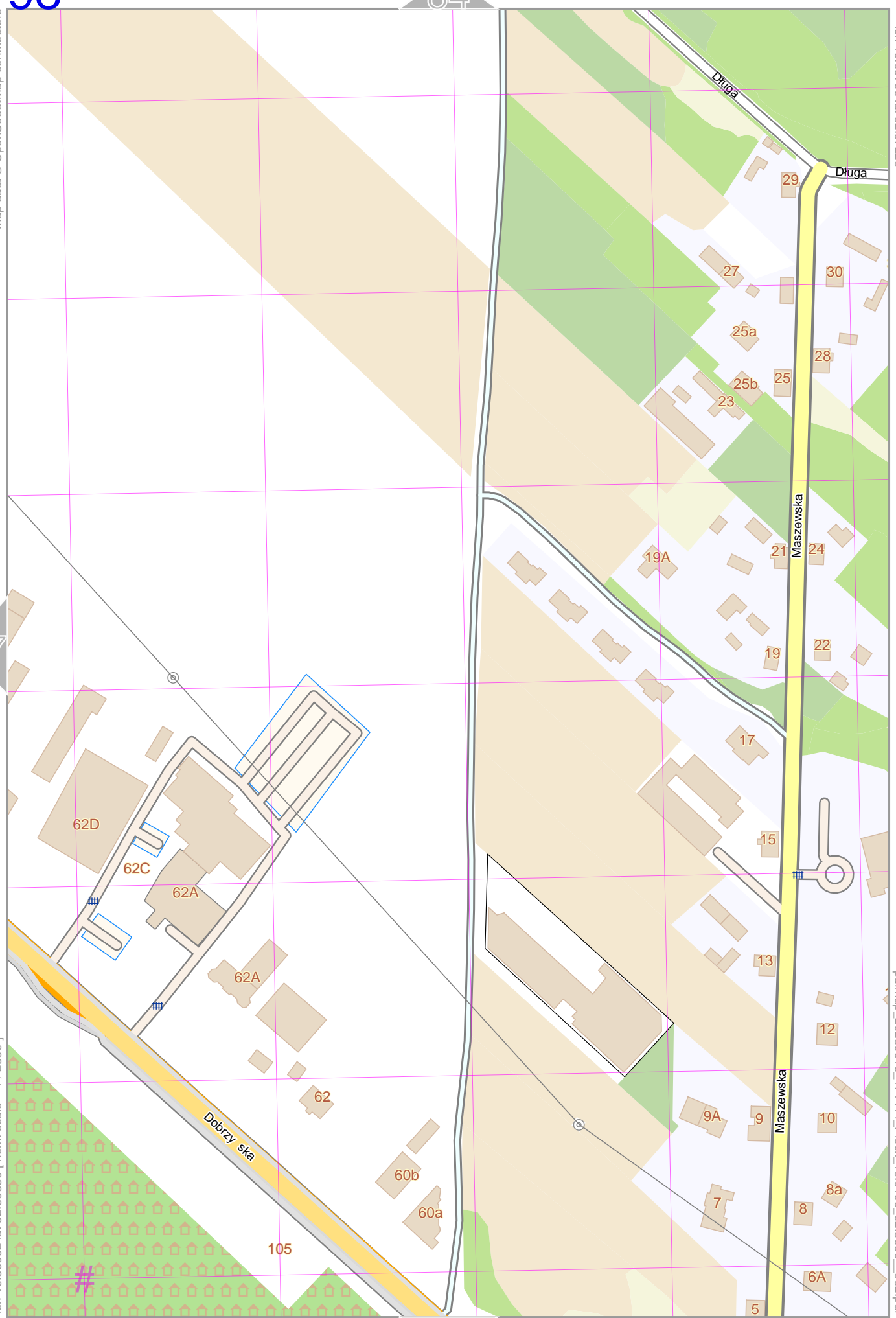
Map data © OpenStreetMap contributors

lon 19.65756 lat 52.57229

lon 19.65092 lat 52.56630 [ nom. scale = 1 / 2500 ]

pdfmap\_20230913\_171414\_Plock\_19.6133\_52.5836\_962.pdf

# UTM: 34 U easting 408.60 km northing 5824.90 km  
UTM-Grid-width = 100m



Map data © OpenStreetMap contributors

lon 19.57605 lat 52.56652

Wisła

Zalew Włocławski

100

lon 19.56941 lat 52.56052 [ nom. scale = 1 / 2500 ]

pdfmap\_20230913\_171414\_Plock\_19.6133\_52.5836\_962.pdf

#

# UTM: 34 U easting 403.10 km northing 5824.40 km  
UTM-Grid-width = 100m

100

86

P<sup>3</sup>ock

Map data © OpenStreetMap contributors

lon 19.58232 lat 52.56652

99

101

Zalew Włocławski

lon 19.57568 lat 52.56052 [ nom. scale = 1 / 2500 ]

pdfmap\_20230913\_171414\_Plock\_19.6133\_52.5836\_962.pdf

#

# UTM: 34 U easting 403.50 km northing 5824.40 km  
UTM-Grid-width = 100m

P<sup>3</sup>ock

87

101

Map data © OpenStreetMap contributors

lon 19.58859 lat 52.56652

100

Zalew Włocławski

102

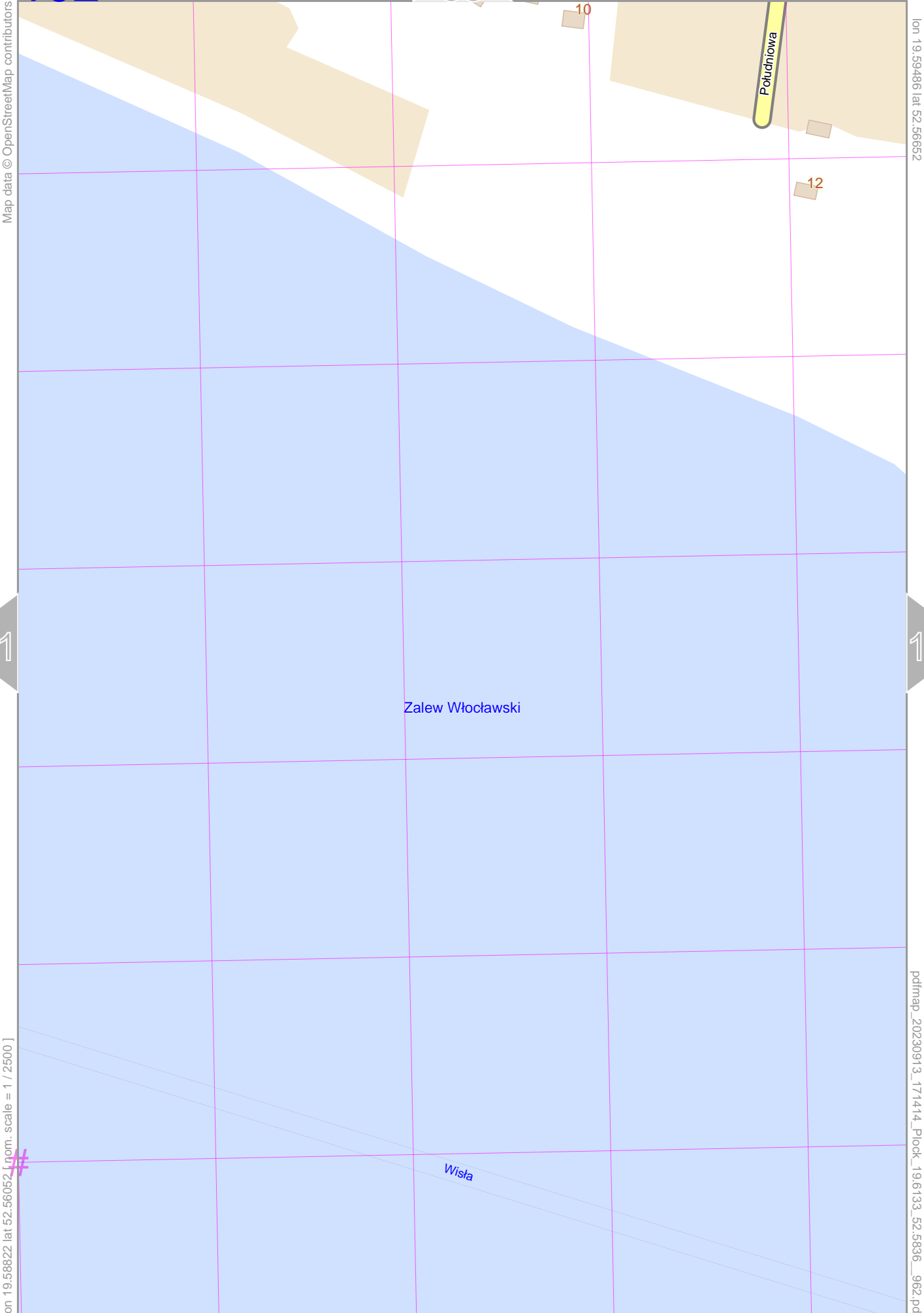
Wisła

lon 19.58195 lat 52.56052 [ nom. scale = 1 / 2500 ]

#

pdfmap\_20230913\_171414\_Plock\_19.6133\_52.5836\_962.pdf

# UTM: 34 U easting 403.90 km northing 5824.40 km  
UTM-Grid-width = 100m



Map data © OpenStreetMap contributors

lon 19.59486 lat 52.56652

lon 19.58822 lat 52.56052 [nom. scale = 1 / 2500 ]

pdfmap\_20230913\_171414\_Plock\_19.6133\_52.5836\_962.pdf

Zalew Włocławski

Wisła

Półdnie

10

12

101

103

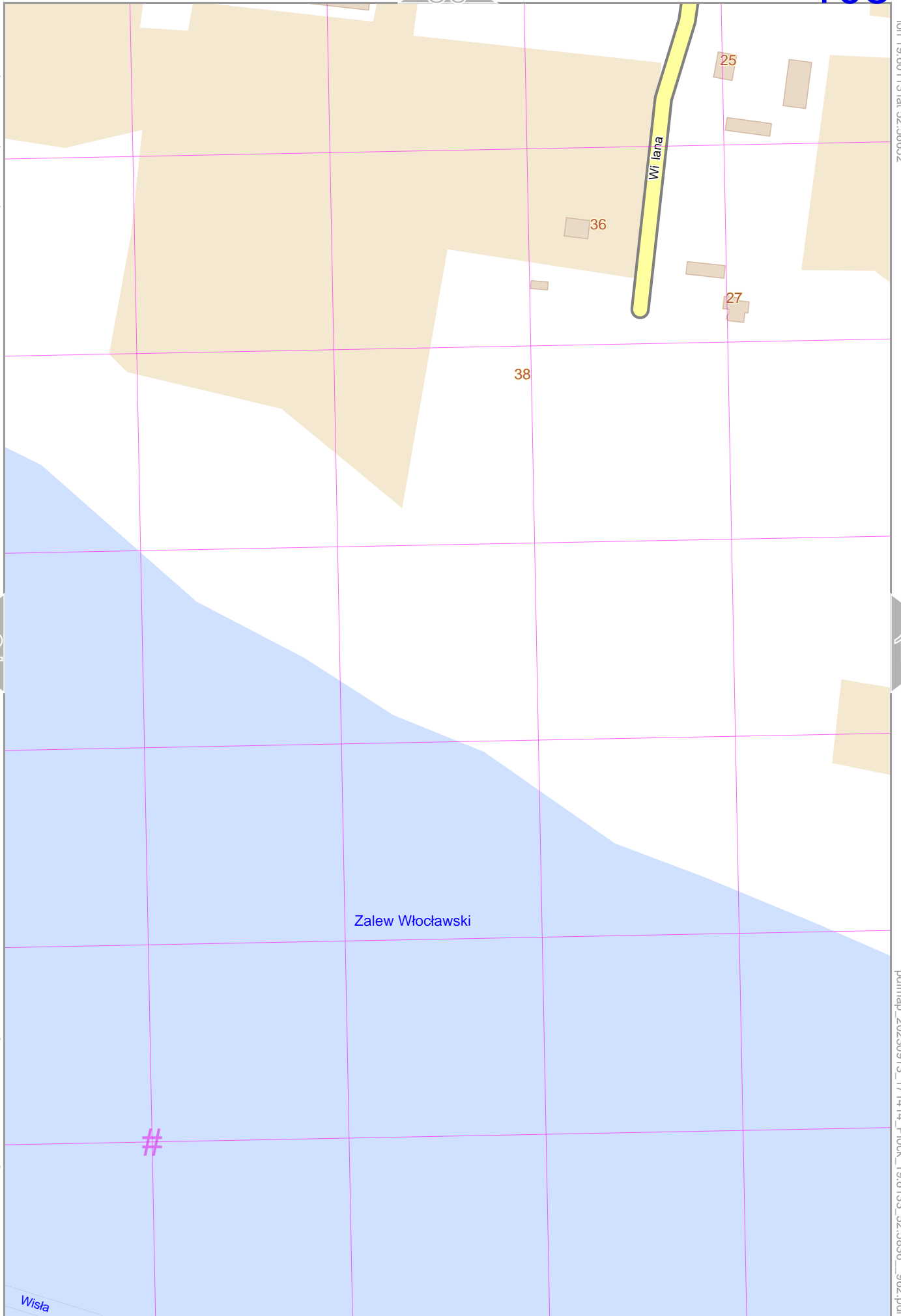
P<sup>3</sup>ock

89

103

Map data © OpenStreetMap contributors

lon 19.60113 lat 52.56652



lon 19.59449 lat 52.56052 [ nom. scale = 1 / 2500 ]

pdfmap\_20230913\_171414\_Plock\_19.6133\_52.5836\_962.pdf

# UTM: 34 U easting 404.80 km northing 5824.40 km  
UTM-Grid-width = 100m

104

90

P<sup>3</sup>ock

Map data © OpenStreetMap contributors

lon 19.60740 lat 52.56652

103

105

[ lon 19.60076 lat 52.56052 | nom. scale = 1 / 2500 ]

pdfmap\_20230913\_171414\_Plock\_19.6133\_52.5836\_962.pdf

#

Zalew Włocławski

# UTM: 34 U easting 405.20 km northing 5824.40 km  
UTM-Grid-width = 100m



P<sup>3</sup>ock

91

105

Map data © OpenStreetMap contributors

lon 19.61367 lat 52.56652

37E

37

37J

37K

37a

39a

39

lon 19.60703 lat 52.56052 [ nom. scale = 1 / 2500 ]

pdfmap\_20230913\_171414\_Plock\_19.6133\_52.5836\_962.pdf

104

106

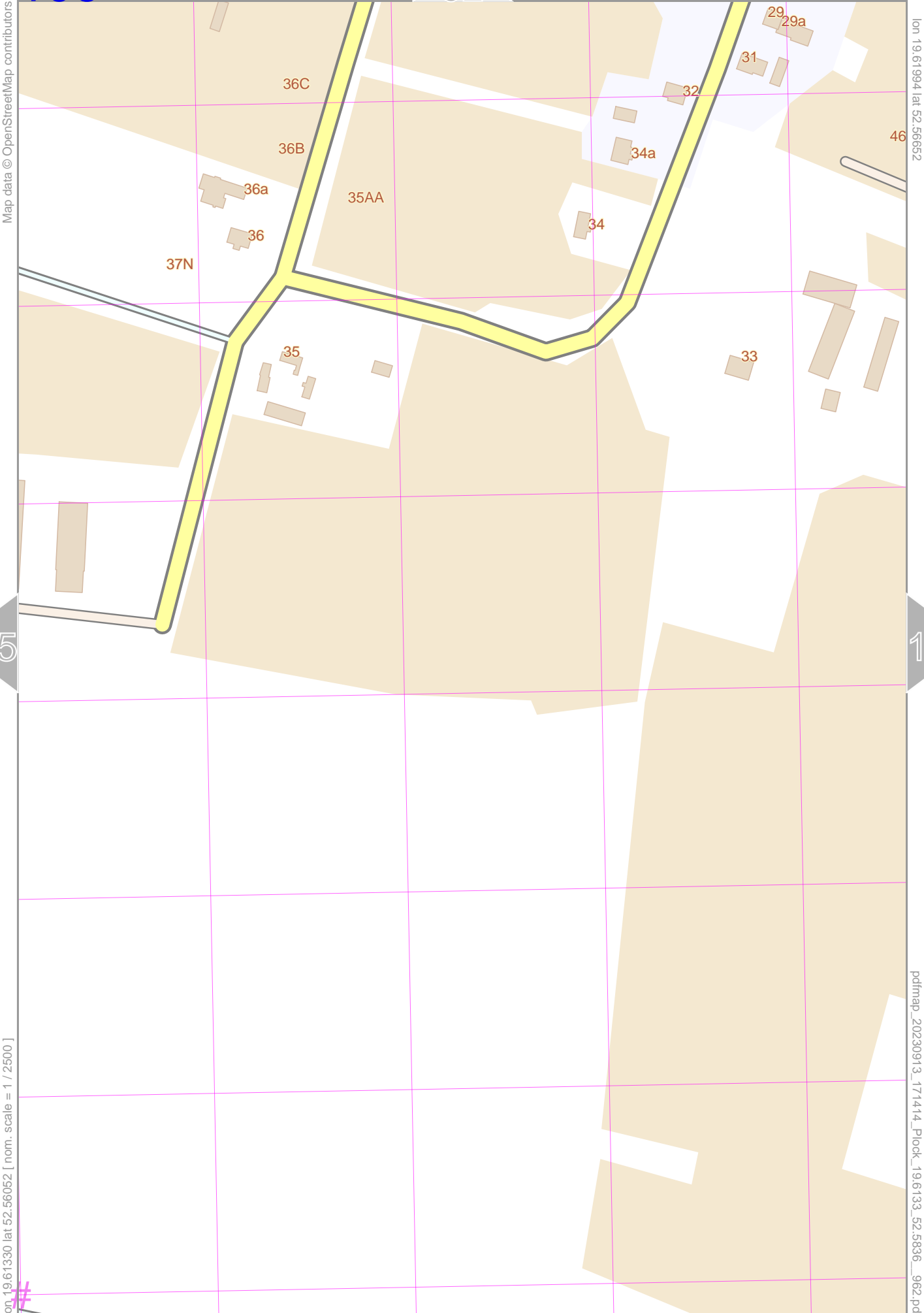
#

# UTM: 34 U easting 405.60 km northing 5824.30 km  
UTM-Grid-width = 100m

106

92

P<sup>3</sup>ock



Map data © OpenStreetMap contributors

lon 19.61994 lat 52.56652

lon 19.61330 lat 52.56052 [ nom. scale = 1 / 2500 ]

pdfmap\_20230913\_171414\_Plock\_19.6133\_52.5636\_962.pdf

# UTM: 34 U easting 406.00 km northing 5824.30 km  
UTM-Grid-width = 100m

P<sup>3</sup>ock

93

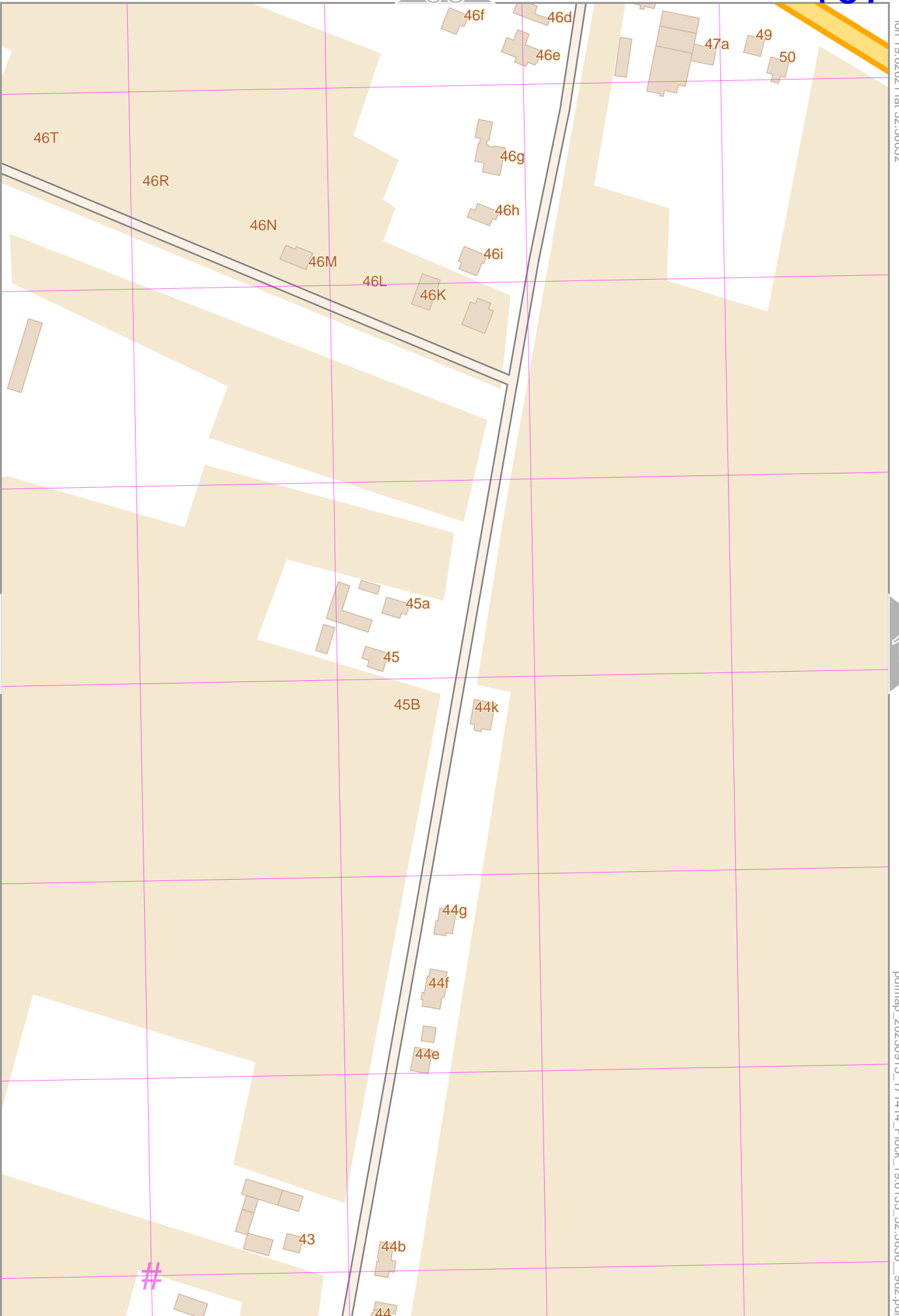
107

Map data © OpenStreetMap contributors

lon 19.62921 lat 52.56652

lon 19.61957 lat 52.56052 [ nom. scale = 1 / 2500 ]

pdfmap\_20230913\_171414\_Plock\_19.6133\_52.5836\_962.pdf



# UTM: 34 U easting 406.50 km northing 5824.30 km  
UTM-Grid-width = 100m

108

94

P<sup>3</sup>ock

Map data © OpenStreetMap contributors

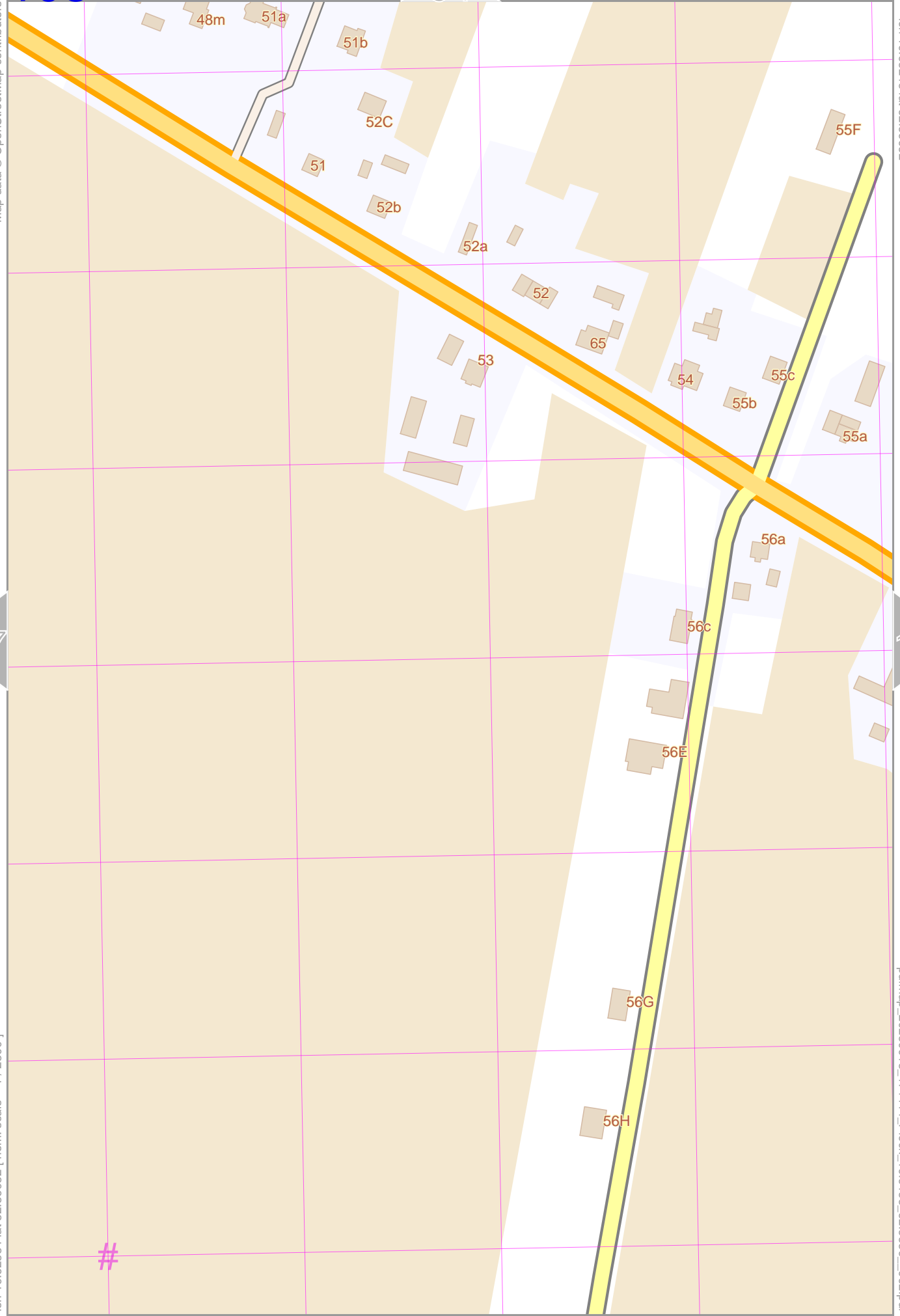
lon 19.63248 lat 52.56652

lon 19.62584 lat 52.56052 [ nom. scale = 1 / 2500 ]

pdfmap\_20230913\_171414\_Plock\_19.6133\_52.5836\_962.pdf

#

# UTM: 34 U easting 406.90 km northing 5824.30 km  
UTM-Grid-width = 100m





110

96

P<sup>3</sup>ock

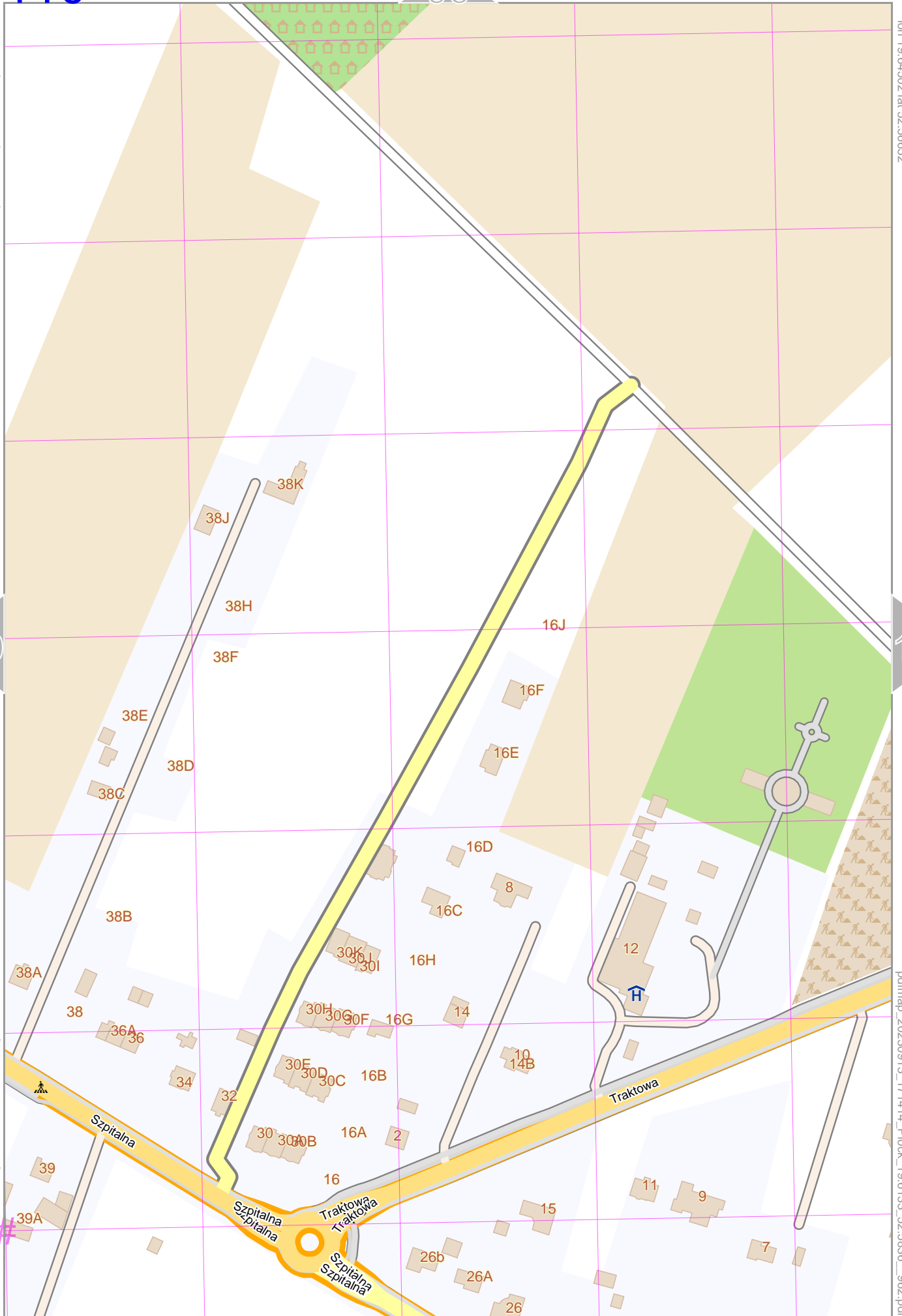
Map data © OpenStreetMap contributors

lon 19.64502 lat 52.56652

lon 19.63838 lat 52.56052 [ nom. scale = 1 / 2500 ]

pdfmap\_20230913\_171414\_Plock\_19.6133\_52.5836\_962.pdf

# UTM: 34 U easting 407.70 km northing 5824.30 km  
UTM-Grid-width = 100m



Płock

97

111

Map data © OpenStreetMap contributors

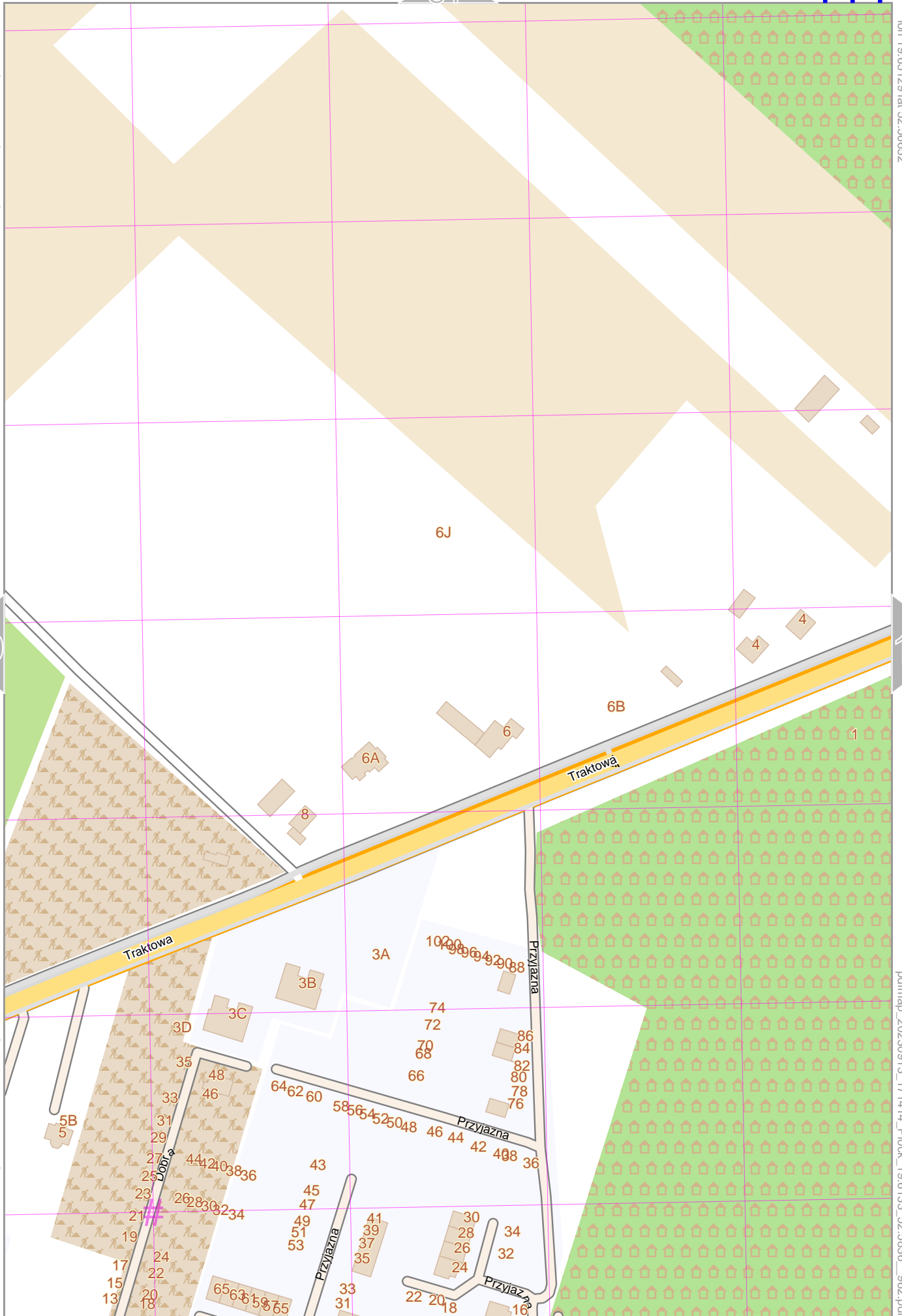
lon 19.65129 lat 52.56652

110

112

lon 19.64465 lat 52.56052 [ nom. scale = 1 / 2500 ]

pdfmap\_20230913\_171414\_Plock\_19.6133\_52.5836\_962.pdf



# UTM: 34 U easting 408.20 km northing 5824.30 km  
UTM-Grid-width = 100m



Map data © OpenStreetMap contributors

lon 19.65756 lat 52.56652

lon 19.65092 lat 52.56052 [ nom. scale = 1 / 2500 ]

pdfmap\_20230913\_171414\_Plock\_19.6133\_52.5836\_962.pdf

# UTM: 34 U easting 408.60 km northing 5824.30 km  
UTM-Grid-width = 100m

