

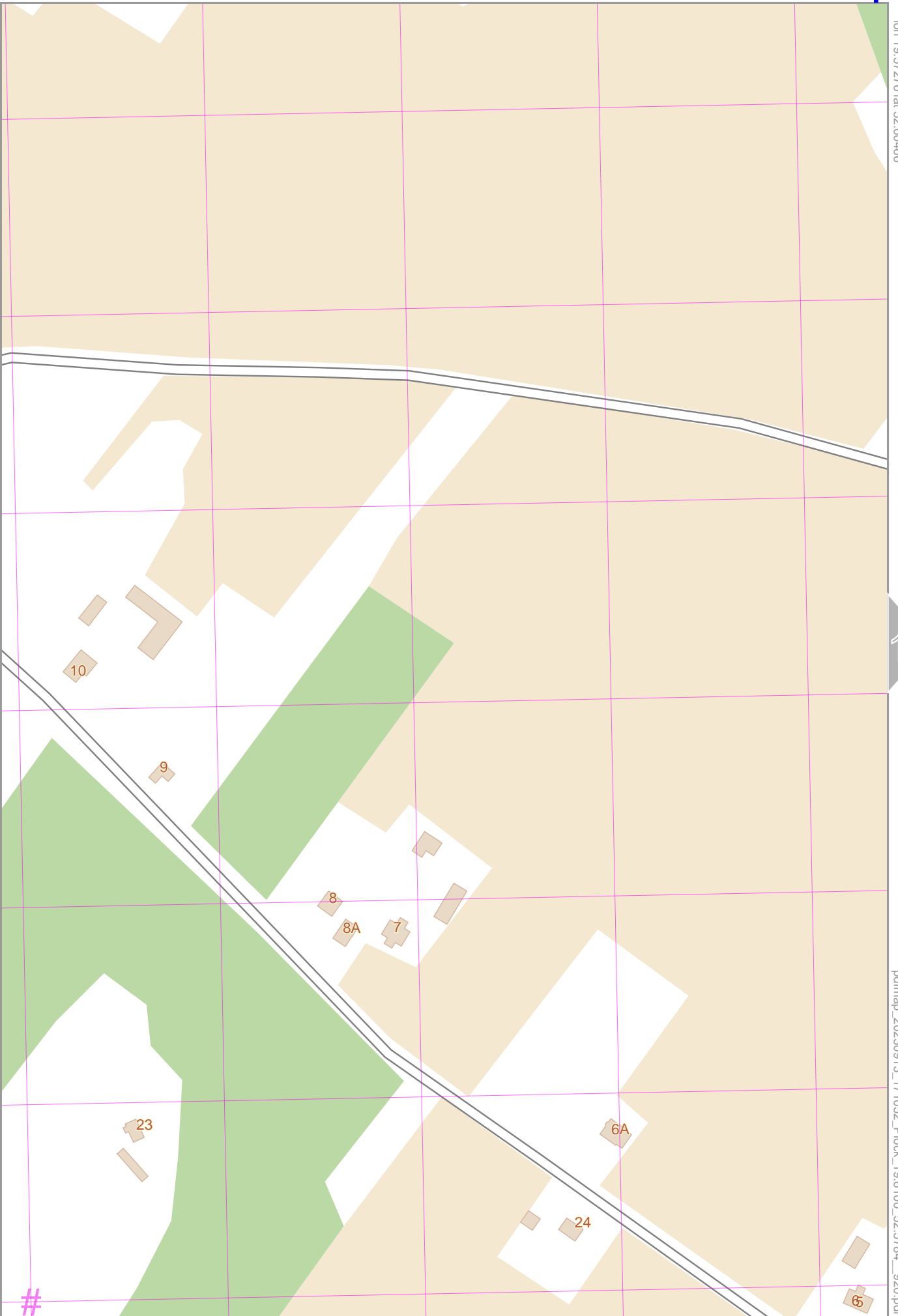
Map data © OpenStreetMap contributors

lon 19.57276 lat 52.60466

lon 19.56612 lat 52.59866 [ nom. scale = 1 / 2500 ]

pdfmap\_20230913\_171052\_Plock\_19.6100\_52.5784\_920.pdf

# UTM: 34 U easting 402.90 km northing 5828.60 km  
UTM-Grid-width = 100m



P<sup>3</sup>ock

1

2

Map data © OpenStreetMap contributors

lon 19.57276 lat 52.59889



lon 19.56612 lat 52.59289 [ nom. scale = 1 / 2500 ]

pdfmap\_20230913\_171052\_Plock\_19.6100\_52.5784\_920.pdf

#

1

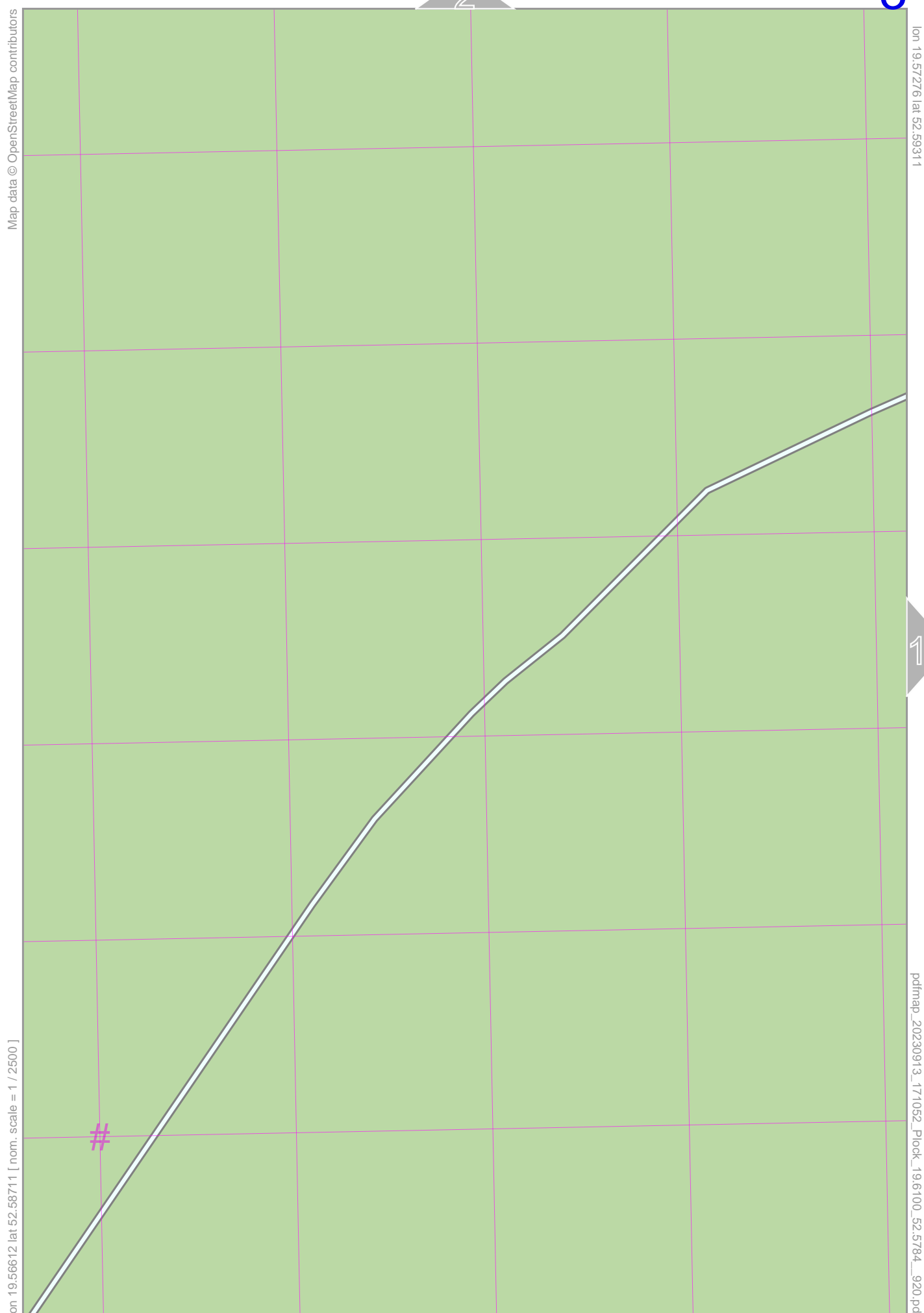
# UTM: 34 U easting 402.90 km northing 5828.00 km  
UTM-Grid-width = 100m

3

P<sup>3</sup>ock

2

3



12

# UTM: 34 U easting 402.90 km northing 5827.40 km  
 UTM-Grid-width = 100m

4

P<sup>3</sup>ock

3

4

Map data © OpenStreetMap contributors

lon 19.57276 lat 52.58734

13

lon 19.56612 lat 52.58134 [ nom. scale = 1 / 2500 ]

pdfmap\_20230913\_171052\_Plock\_19.6100\_52.5784\_920.pdf

#

# UTM: 34 U easting 402.90 km northing 5826.70 km  
UTM-Grid-width = 100m

5

P<sup>3</sup>ock

4

5

Map data © OpenStreetMap contributors

lon 19.57276 lat 52.58157

lon 19.56612 lat 52.57557 [ nom. scale = 1 / 2500 ]

pdfmap\_20230913\_171052\_Plock\_19.6100\_52.5784\_920.pdf

#

14

# UTM: 34 U easting 402.90 km northing 5826.10 km  
UTM-Grid-width = 100m

6

P<sup>3</sup>ock

5

6

Map data © OpenStreetMap contributors

lon 19.57276 lat 52.57579

15

lon 19.56612 lat 52.56979 [ nom. scale = 1 / 2500 ]

pdfmap\_20230913\_171052\_Plock\_19.6100\_52.5784\_920.pdf

Zalew Włocławski

Antoniówka

90

Płocka

#

# UTM: 34 U easting 402.90 km northing 5825.40 km  
UTM-Grid-width = 100m

7

P<sup>3</sup>ock

6

7

Map data © OpenStreetMap contributors

lon 19.57276 lat 52.57002

Zalew Włocławski

16

Wisła

#

lon 19.56612 lat 52.56402 [ nom. scale = 1 / 2500 ]

pdfmap\_20230913\_171052\_Plock\_19.6100\_52.5784\_920.pdf

# UTM: 34 U easting 402.90 km northing 5824.80 km  
UTM-Grid-width = 100m

8

P<sup>3</sup>ock

7

8

Map data © OpenStreetMap contributors

lon 19.57276 lat 52.56424

Zalew Włocławski

17

lon 19.56612 lat 52.55825 [ nom. scale = 1 / 2500 ]

pdfmap\_20230913\_171052\_Plock\_19.6100\_52.5784\_920.pdf

90

# UTM: 34 U easting 402.80 km northing 5824.10 km  
UTM-Grid-width = 100m

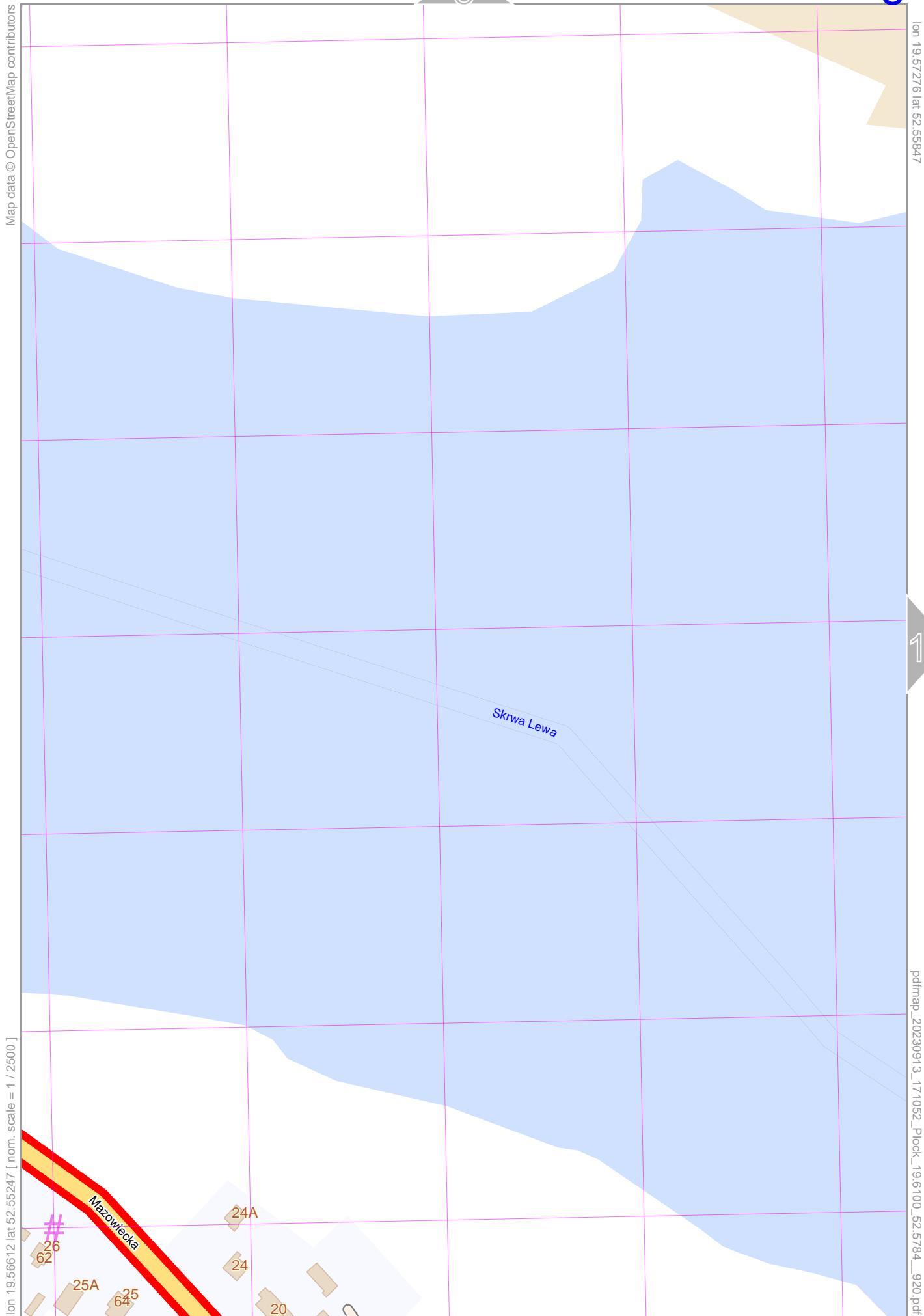
9



P<sup>3</sup>ock

8

9



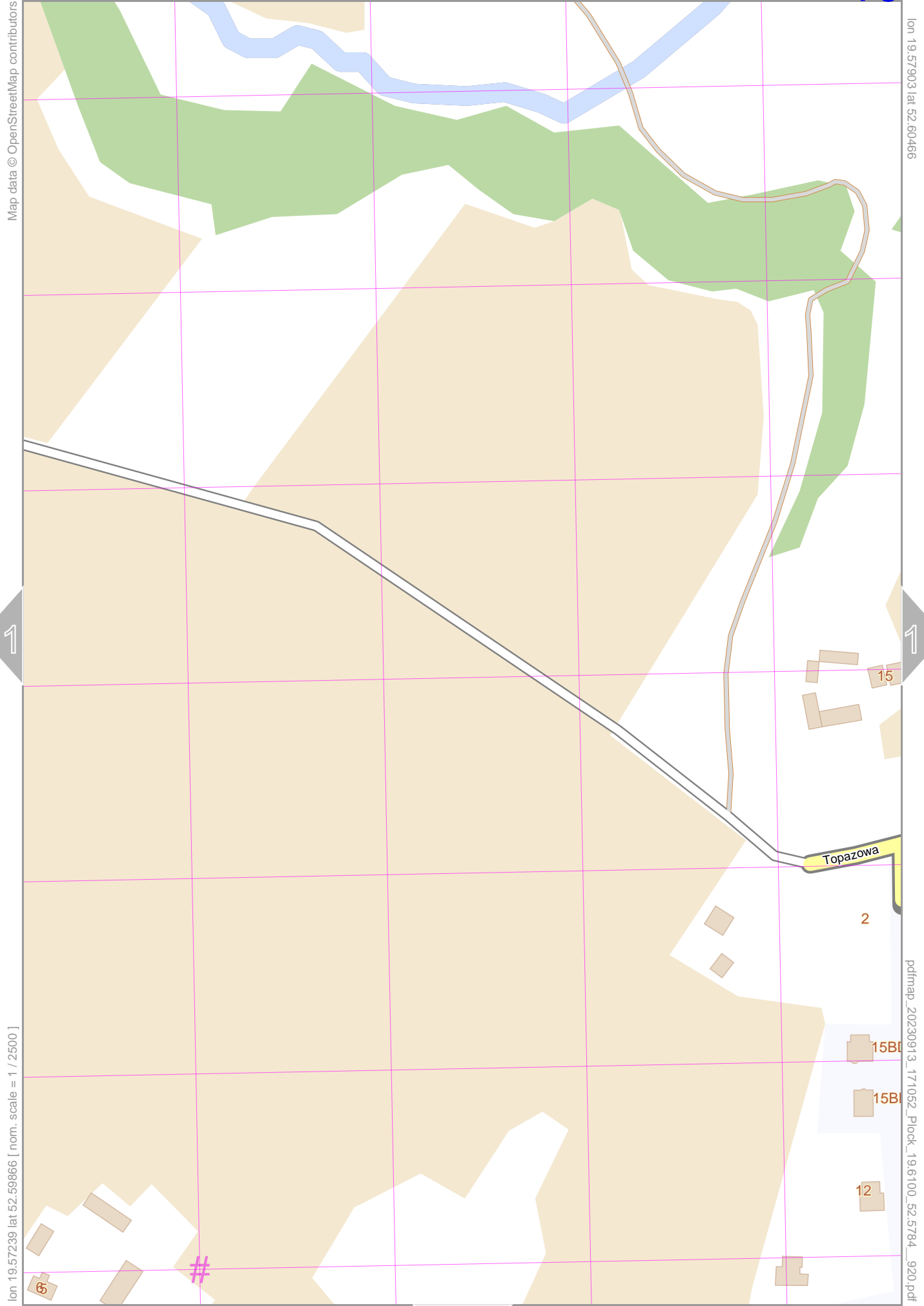
18

lon 19.56612 lat 52.55247 [ nom. scale = 1 / 2500 ]

lon 19.57276 lat 52.55847

pdfmap\_20230913\_171052\_Plock\_19.6100\_52.5784\_920.pdf

# UTM: 34 U easting 402.80 km northing 5823.50 km  
 UTM-Grid-width = 100m



Map data © OpenStreetMap contributors

lon 19.57903 lat 52.60466

lon 19.57239 lat 52.59866 [ nom. scale = 1 / 2500 ]

pdfmap\_20230913\_171052\_Plock\_19.6100\_52.5784\_920.pdf

# UTM: 34 U easting 403.40 km northing 5828.60 km  
UTM-Grid-width = 100m

P<sup>3</sup>ock

10

11

Map data © OpenStreetMap contributors

lon 19.57903 lat 52.59889

lon 19.57239 lat 52.59289 [ nom. scale = 1 / 2500 ]

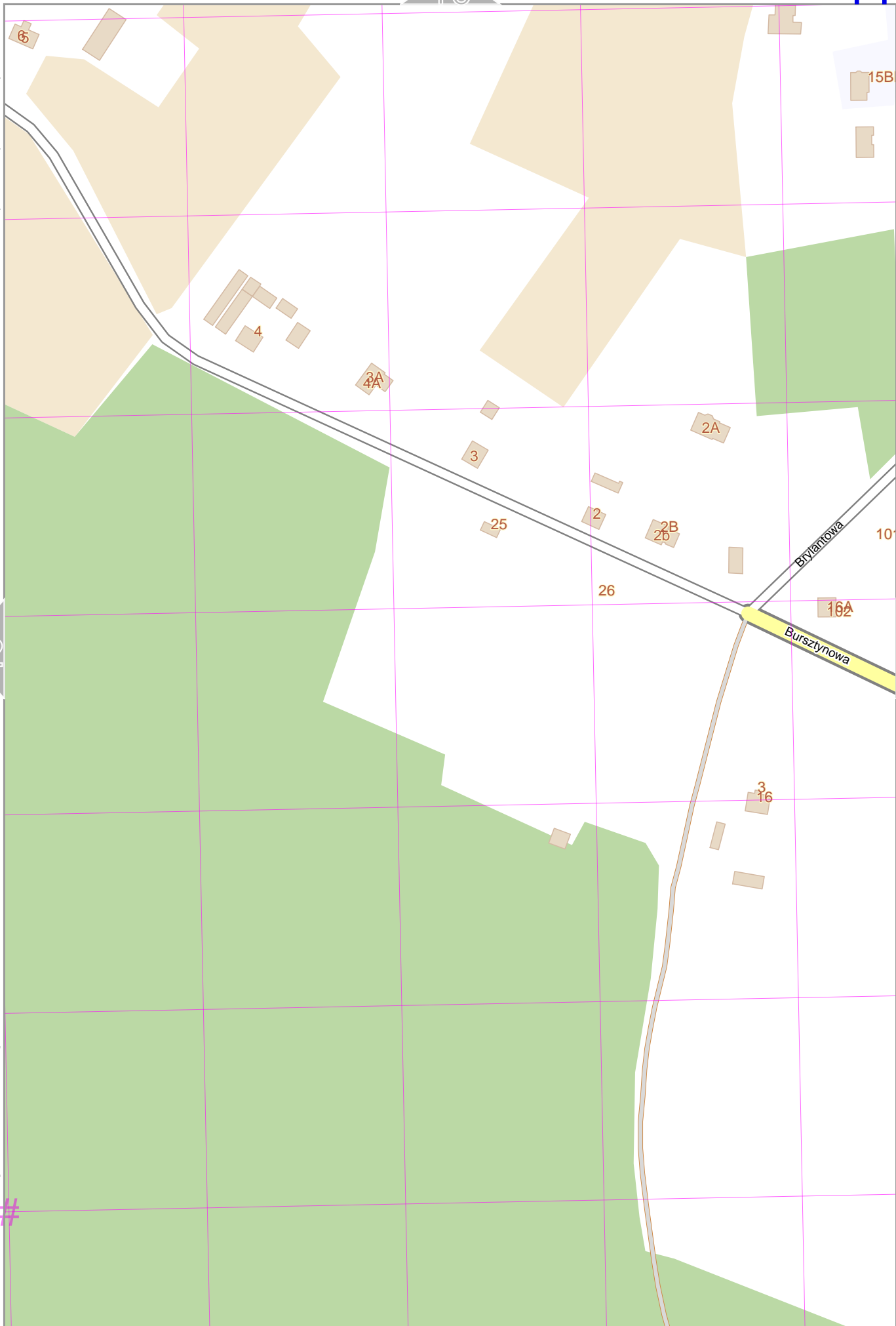
pdfmap\_20230913\_171052\_Plock\_19.6100\_52.5784\_920.pdf

# UTM: 34 U easting 403.30 km northing 5828.00 km  
UTM-Grid-width = 100m

12

2

20



Map data © OpenStreetMap contributors

lon 19.57903 lat 52.59311



lon 19.57239 lat 52.58711 [ nom. scale = 1 / 2500 ]

pdfmap\_20230913\_171052\_Plock\_19.6100\_52.5784\_920.pdf

#  
# UTM: 34 U easting 403.30 km northing 5827.30 km  
UTM-Grid-width = 100m



P<sup>3</sup>ock

12

13

Map data © OpenStreetMap contributors

lon 19.57903 lat 52.58734

lon 19.57239 lat 52.58134 [ nom. scale = 1 / 2500 ]

pdfmap\_20230913\_171052\_Plock\_19.6100\_52.5784\_920.pdf

4

22

#

# UTM: 34 U easting 403.30 km northing 5826.70 km  
UTM-Grid-width = 100m

14

P<sup>3</sup>ock

13

14

Map data © OpenStreetMap contributors

lon 19.57903 lat 52.58157

5

23

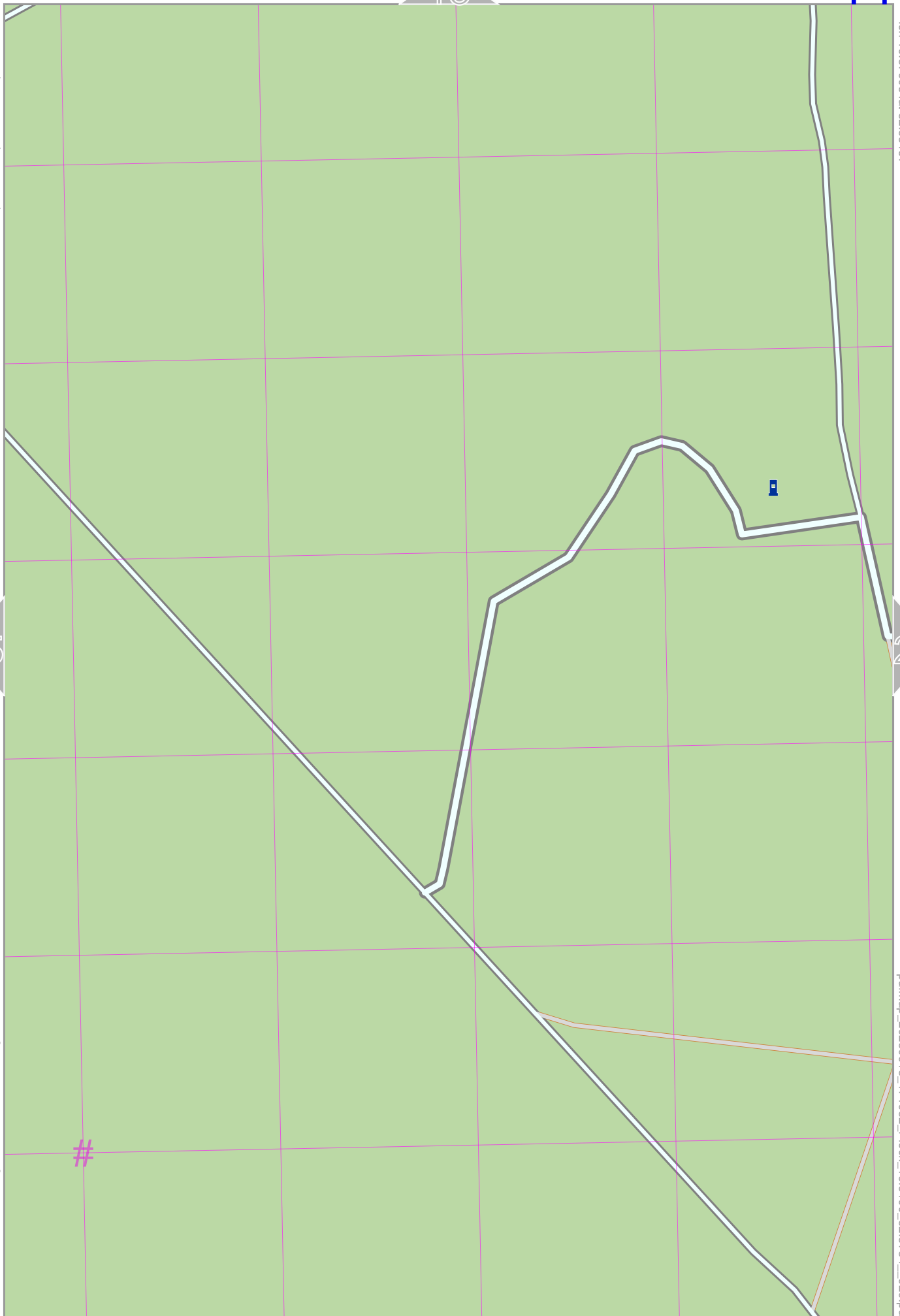
lon 19.57239 lat 52.57557 [ nom. scale = 1 / 2500 ]

#

pdfmap\_20230913\_171052\_Plock\_19.6100\_52.5784\_920.pdf

# UTM: 34 U easting 403.30 km northing 5826.10 km  
UTM-Grid-width = 100m

15



P<sup>3</sup>ock

14

15

Map data © OpenStreetMap contributors

lon 19.57903 lat 52.57579

lon 19.57239 lat 52.56979 [ nom. scale = 1 / 2500 ]

pdfmap\_20230913\_171052\_Plock\_19.6100\_52.5784\_920.pdf

# UTM: 34 U easting 403.30 km northing 5825.40 km  
UTM-Grid-width = 100m

16



#

31

86

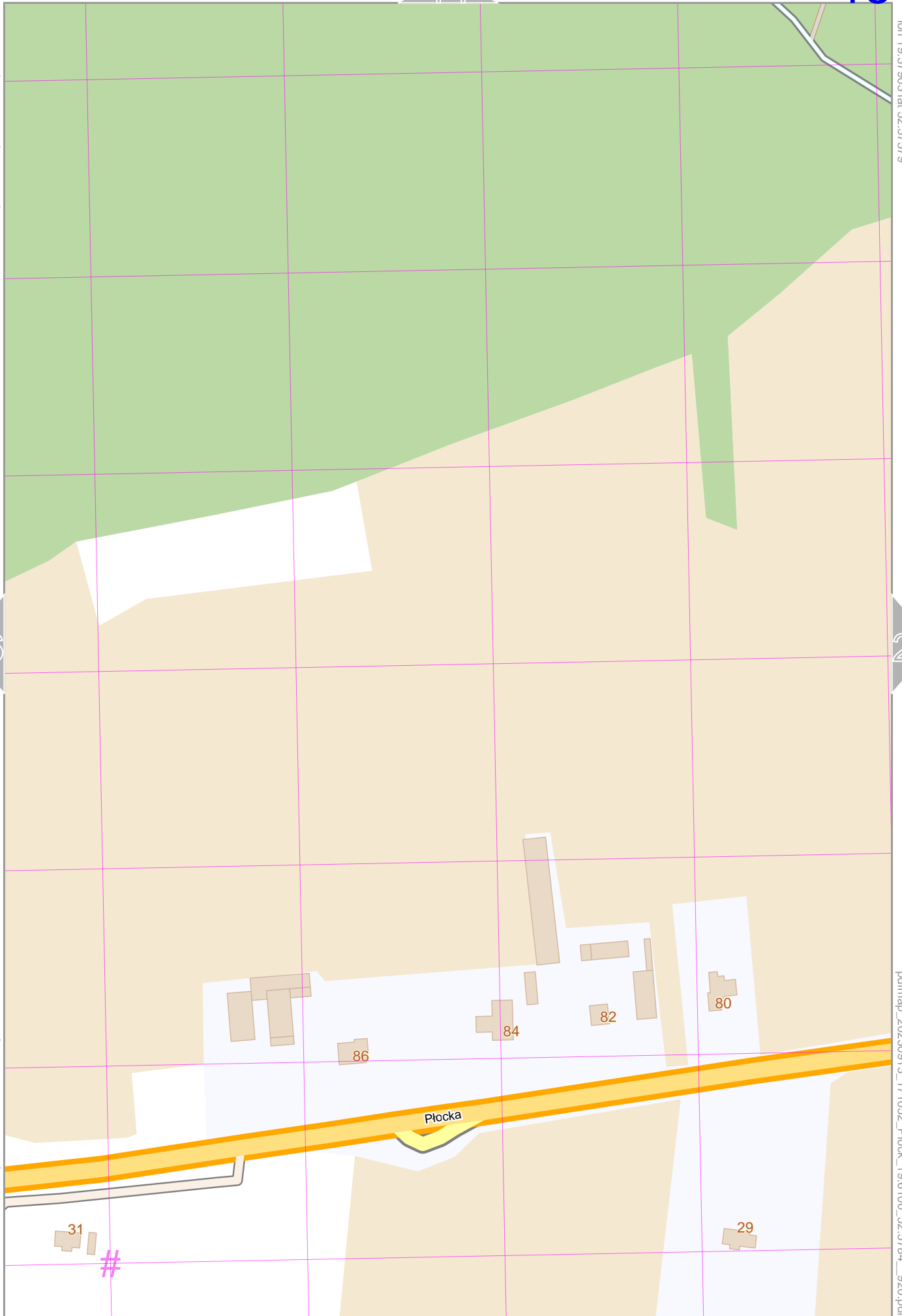
84

82

80

29

Plocka



P<sup>3</sup>ock

15

16

Map data © OpenStreetMap contributors

lon 19.57903 lat 52.57002

lon 19.57239 lat 52.56402 [ nom. scale = 1 / 2500 ]

pdfmap\_20230913\_171052\_Plock\_19.6100\_52.5784\_920.pdf

7

25

Zalew Włocławski

#

Wisła

# UTM: 34 U easting 403.30 km northing 5824.80 km  
UTM-Grid-width = 100m

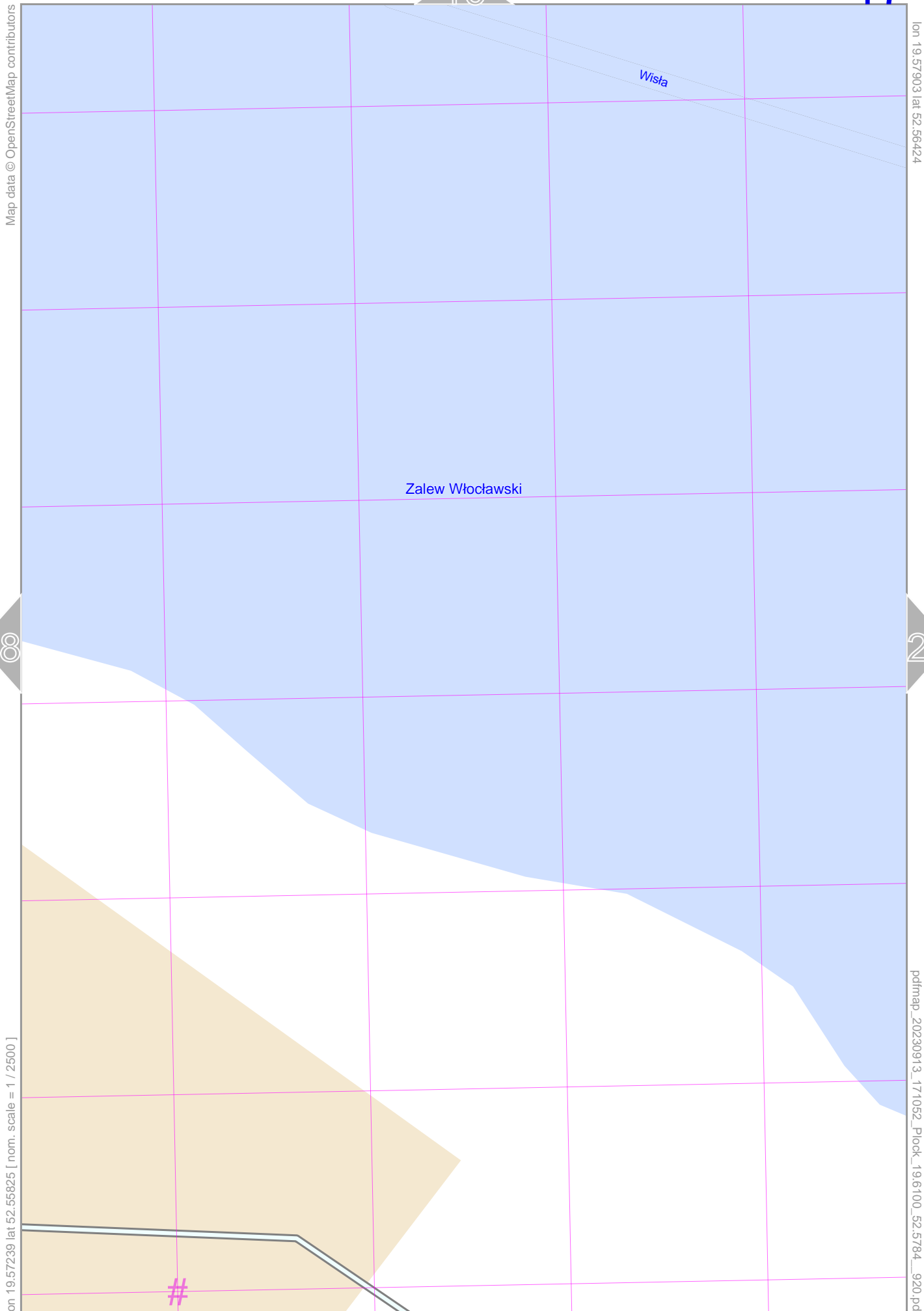
17



P<sup>3</sup>ock

16

17



Map data © OpenStreetMap contributors

lon 19.57903 lat 52.56424

Zalew Włocławski

Wisła

∞

26

lon 19.57239 lat 52.55825 [ nom. scale = 1 / 2500 ]

pdfmap\_20230913\_171052\_Plock\_19.6100\_52.5784\_920.pdf

#

# UTM: 34 U easting 403.30 km northing 5824.10 km  
UTM-Grid-width = 100m

18

P<sup>3</sup>ock

17

18

Map data © OpenStreetMap contributors

lon 19.57903 lat 52.55847

[ nom. scale = 1 / 2500 ]  
lon 19.57239 lat 52.55247

pdfmap\_20230913\_171052\_Plock\_19.6100\_52.5784\_920.pdf



Skrwa Lewa



# UTM: 34 U easting 403.30 km northing 5823.50 km  
UTM-Grid-width = 100m

Map data © OpenStreetMap contributors

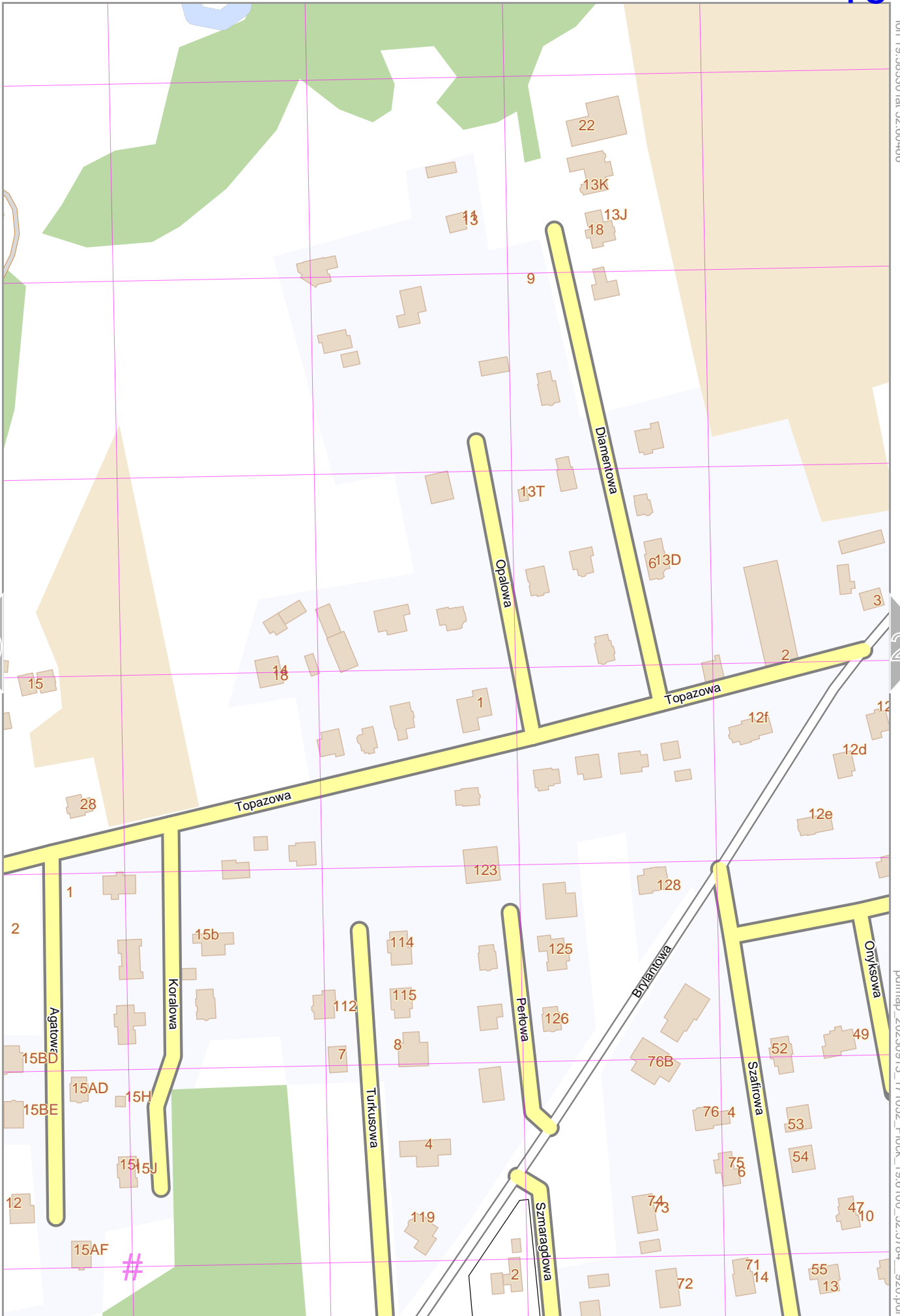
lon 19.58530 lat 52.60466

10

28

lon 19.57866 lat 52.59866 [ nom. scale = 1 / 2500 ]

pdfmap\_20230913\_171052\_Plock\_19.6100\_52.5784\_920.pdf



# UTM: 34 U easting 403.80 km northing 5828.60 km  
UTM-Grid-width = 100m

20

P<sup>3</sup>ock

20

Map data © OpenStreetMap contributors

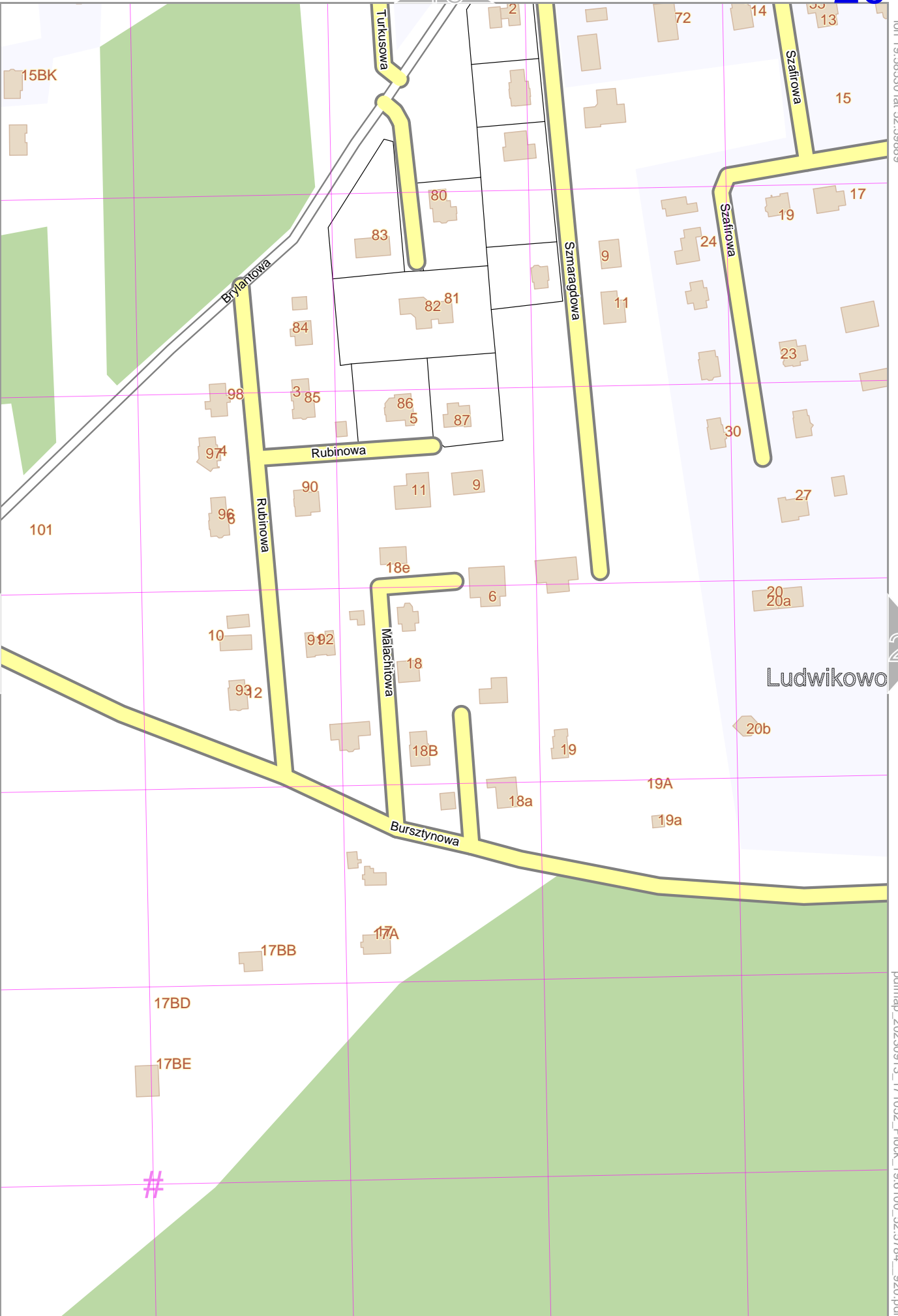
lon 19.58530 lat 52.59889

11

29

lon 19.57866 lat 52.59289 [ nom. scale = 1 / 2500 ]

pdfmap\_20230913\_171052\_Plock\_19.6100\_52.5784\_920.pdf



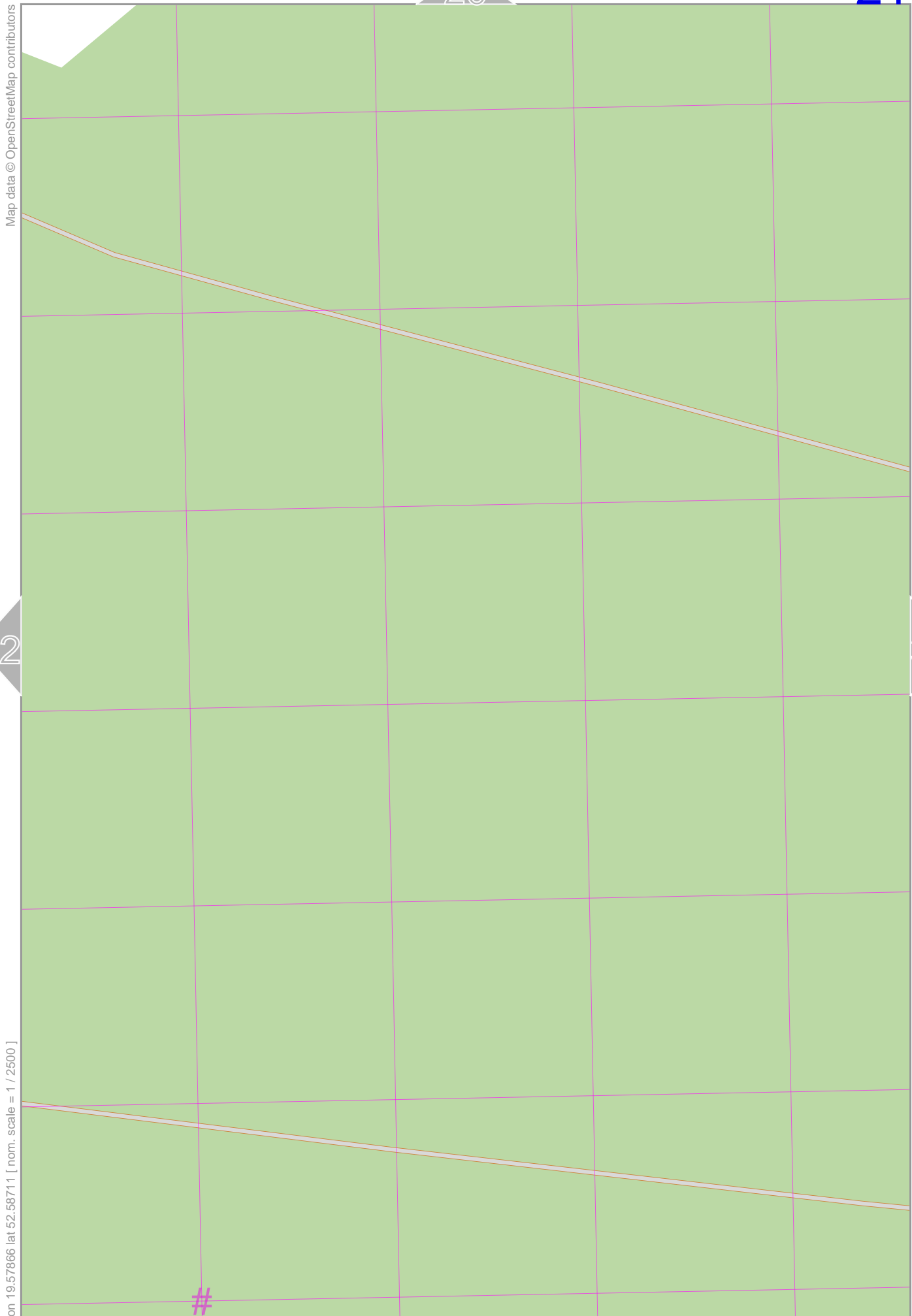
# UTM: 34 U easting 403.80 km northing 5828.00 km  
UTM-Grid-width = 100m

21

P<sup>3</sup>ock

20

21



lon 19.58530 lat 52.59311

30

pdfmap\_20230913\_171052\_Plock\_19.6100\_52.5784\_920.pdf

lon 19.57866 lat 52.58711 [ nom. scale = 1 / 2500 ]

# UTM: 34 U easting 403.80 km northing 5827.30 km UTM-Grid-width = 100m

22

Map data © OpenStreetMap contributors

lon 19.58530 lat 52.58734

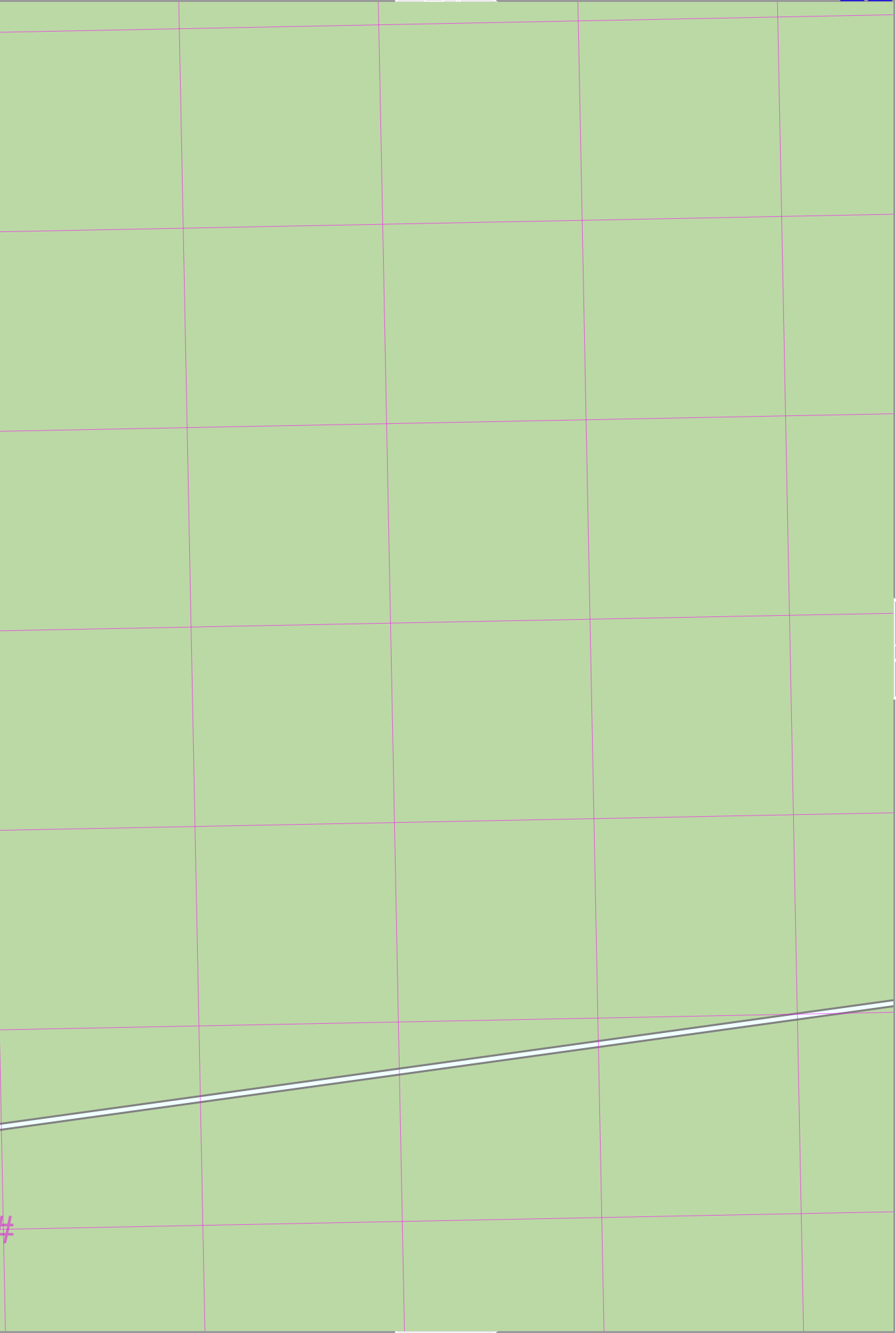
13

31

lon 19.57866 lat 52.58134 [ nom. scale = 1 / 2500 ]

pdfmap\_20230913\_171052\_Plock\_19.6100\_52.5784\_920.pdf

# UTM: 34 U easting 403.70 km northing 5826.70 km  
UTM-Grid-width = 100m



P<sup>3</sup>ock

22

23

Map data © OpenStreetMap contributors

lon 19.58530 lat 52.58157

14

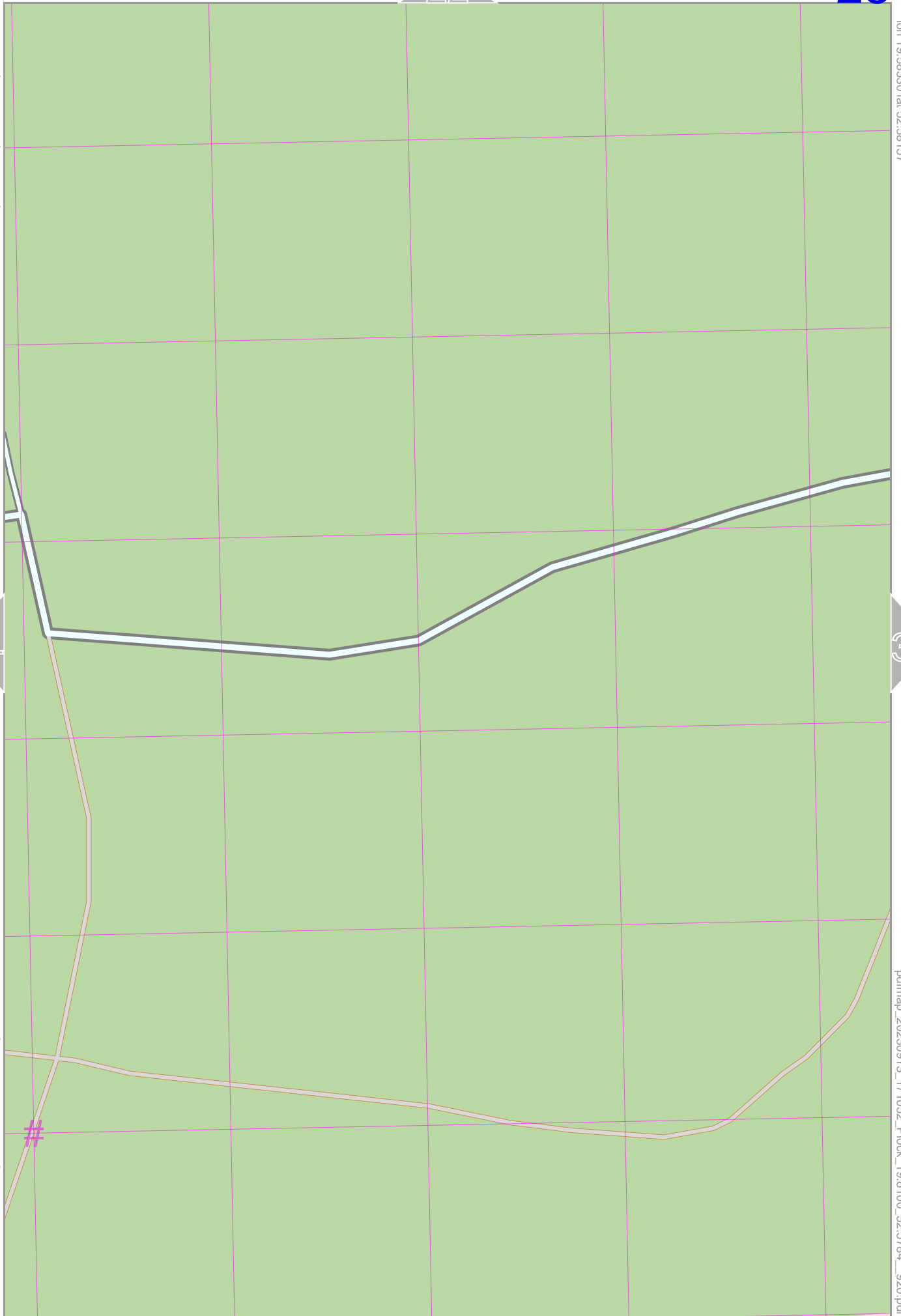
32

lon 19.57866 lat 52.57557 [ nom. scale = 1 / 2500 ]

pdfmap\_20230913\_171052\_Plock\_19.6100\_52.5784\_920.pdf

# UTM: 34 U easting 403.70 km northing 5826.10 km  
UTM-Grid-width = 100m

24



P<sup>3</sup>ock

23

24

Map data © OpenStreetMap contributors

lon 19.58530 lat 52.57579

15

33

lon 19.57866 lat 52.56979 [ nom. scale = 1 / 2500 ]

pdfmap\_20230913\_171052\_Plock\_19.6100\_52.5784\_920.pdf

Niezapomirajki

Pigwowa

Płocka

Płocka

Płocka

Płocka

#

# UTM: 34 U easting 403.70 km northing 5825.40 km  
UTM-Grid-width = 100m

25



P<sup>3</sup>ock

24

25

Map data © OpenStreetMap contributors

lon 19.58530 lat 52.57002

Płocka

9

16

34

Zalew Włocławski

lon 19.57866 lat 52.56402 [ nom. scale = 1 / 2500 ]

#

pdfmap\_20230913\_171052\_Plock\_19.6100\_52.5784\_920.pdf

# UTM: 34 U easting 403.70 km northing 5824.80 km  
UTM-Grid-width = 100m

26

P<sup>3</sup>ock

25

26

Map data © OpenStreetMap contributors

lon 19.58530 lat 52.56424

Wisła

Zalew Włocławski

17

35

lon 19.57866 lat 52.55825 [ nom. scale = 1 / 2500 ]

pdfmap\_20230913\_171052\_Plock\_19.6100\_52.5784\_920.pdf

#

# UTM: 34 U easting 403.70 km northing 5824.10 km  
UTM-Grid-width = 100m

27

P<sup>3</sup>ock

26

27

Map data © OpenStreetMap contributors

lon 19.58530 lat 52.55847

Zalew Włocławski

18

36

21

20

19

lon 19.57866 lat 52.55247 [ nom. scale = 1 / 2500 ]

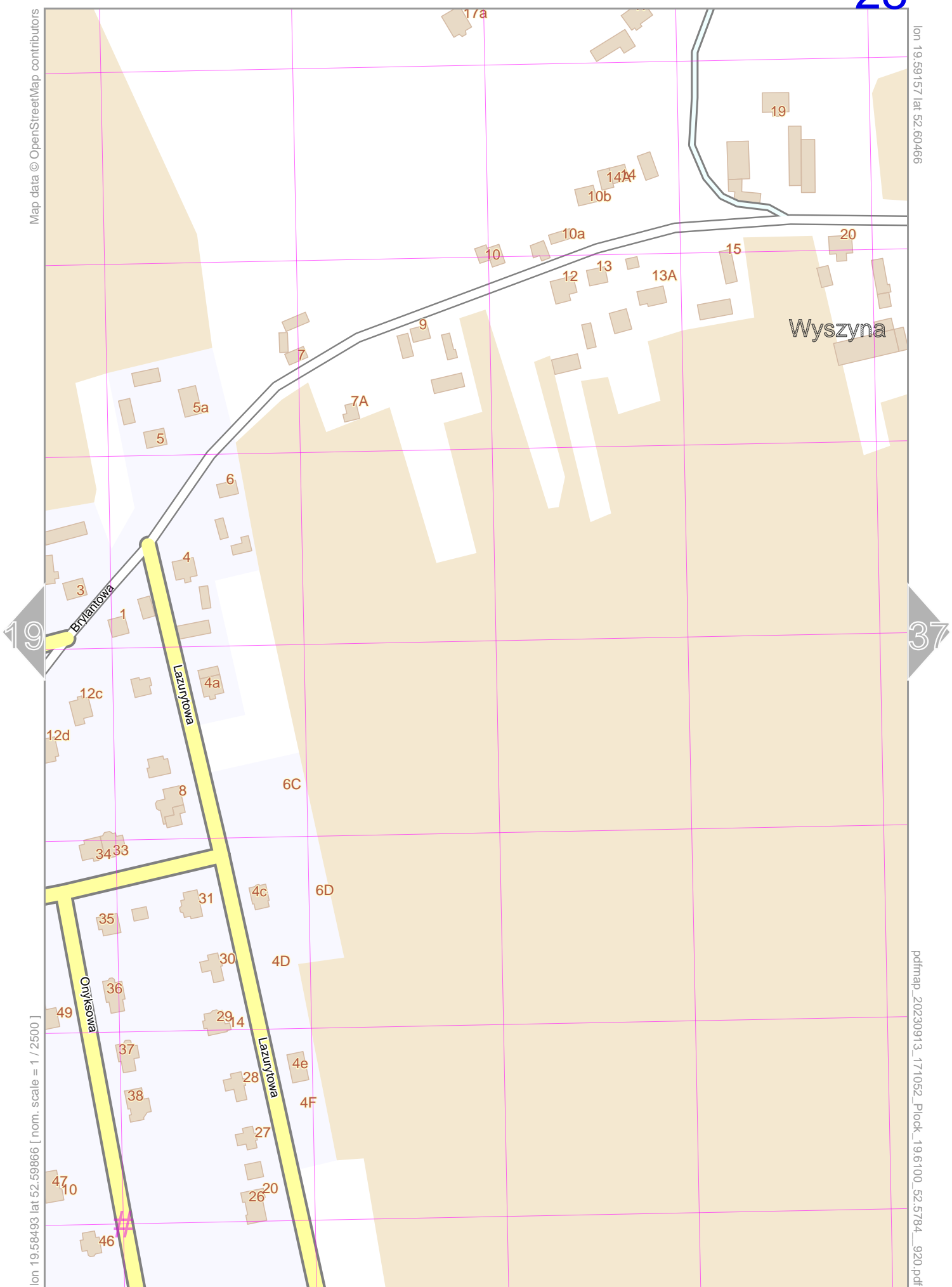
pdfmap\_20230913\_171052\_Plock\_19.6100\_52.5784\_920.pdf

#

# UTM: 34 U easting 403.70 km northing 5823.50 km  
UTM-Grid-width = 100m

Map data © OpenStreetMap contributors

lon 19.59157 lat 52.60466



lon 19.59493 lat 52.59866 [ nom. scale = 1 / 2500 ]

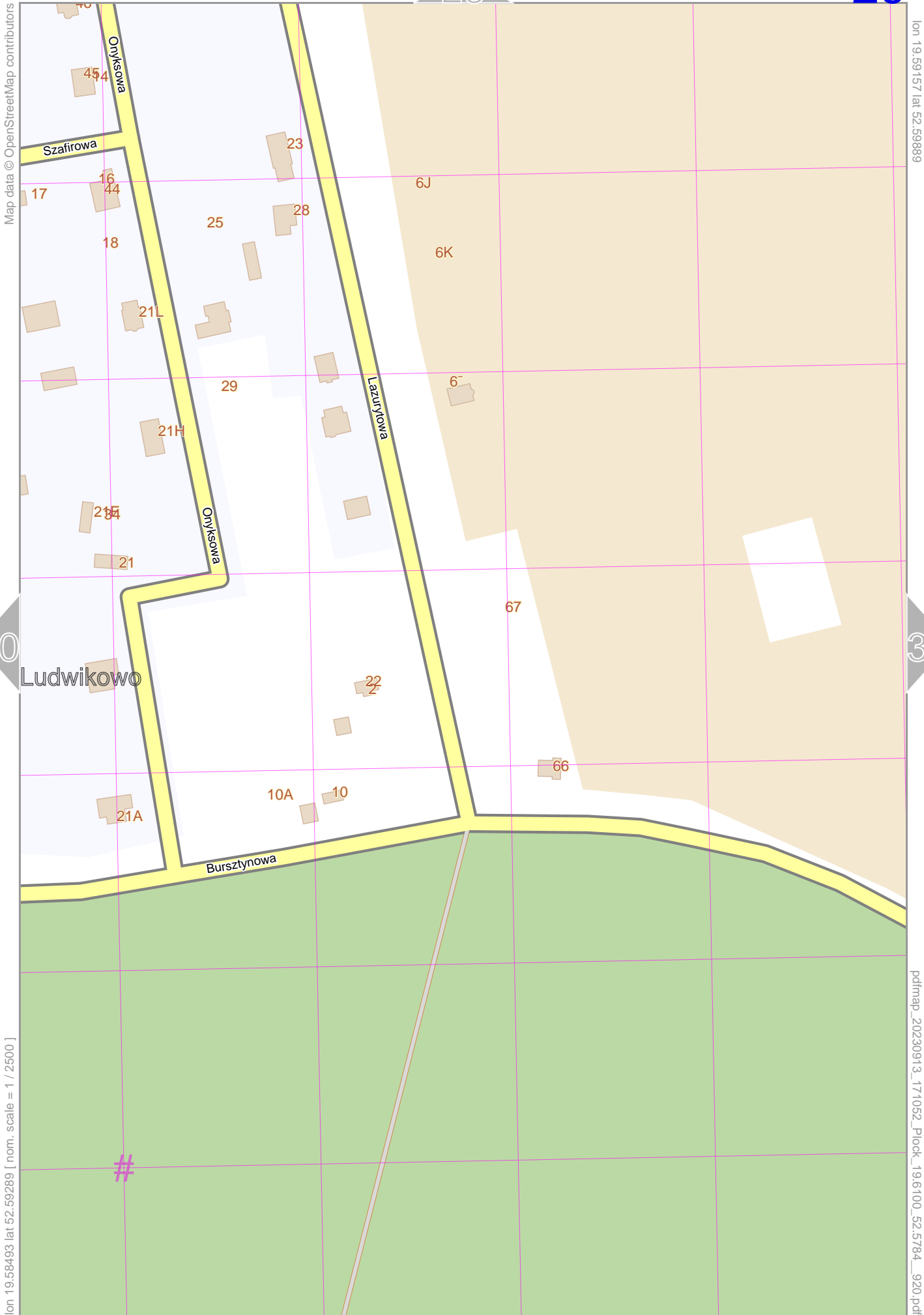
pdfmap\_20230913\_171052\_Plock\_19.6100\_52.5784\_920.pdf

# UTM: 34 U easting 404.20 km northing 5828.60 km  
UTM-Grid-width = 100m

P³ock

28

29



Map data © OpenStreetMap contributors

lon 19.59157 lat 52.59889

20

Ludwikowo

38

lon 19.59493 lat 52.59289 [ nom. scale = 1 / 2500 ]

pdfmap\_20230913\_171052\_Plock\_19.6100\_52.5784\_920.pdf

# UTM: 34 U easting 404.20 km northing 5828.00 km  
UTM-Grid-width = 100m

30

P<sup>3</sup>ock

29

30

Map data © OpenStreetMap contributors

lon 19.59157 lat 52.59311

21

39

lon 19.59493 lat 52.58711 [ nom. scale = 1 / 2500 ]

pdfmap\_20230913\_171052\_Plock\_19.6100\_52.5784\_920.pdf

#

# UTM: 34 U easting 404.20 km northing 5827.30 km  
UTM-Grid-width = 100m

31

P<sup>3</sup>ock

30

31

Map data © OpenStreetMap contributors

lon 19.59157 lat 52.58734

22

40

lon 19.58493 lat 52.58134 [ nom. scale = 1 / 2500 ]

pdfmap\_20230913\_171052\_Plock\_19.6100\_52.5784\_920.pdf

#

# UTM: 34 U easting 404.20 km northing 5826.70 km  
UTM-Grid-width = 100m

32

P<sup>3</sup>ock

31

32

Map data © OpenStreetMap contributors

lon 19.59157 lat 52.58157

23

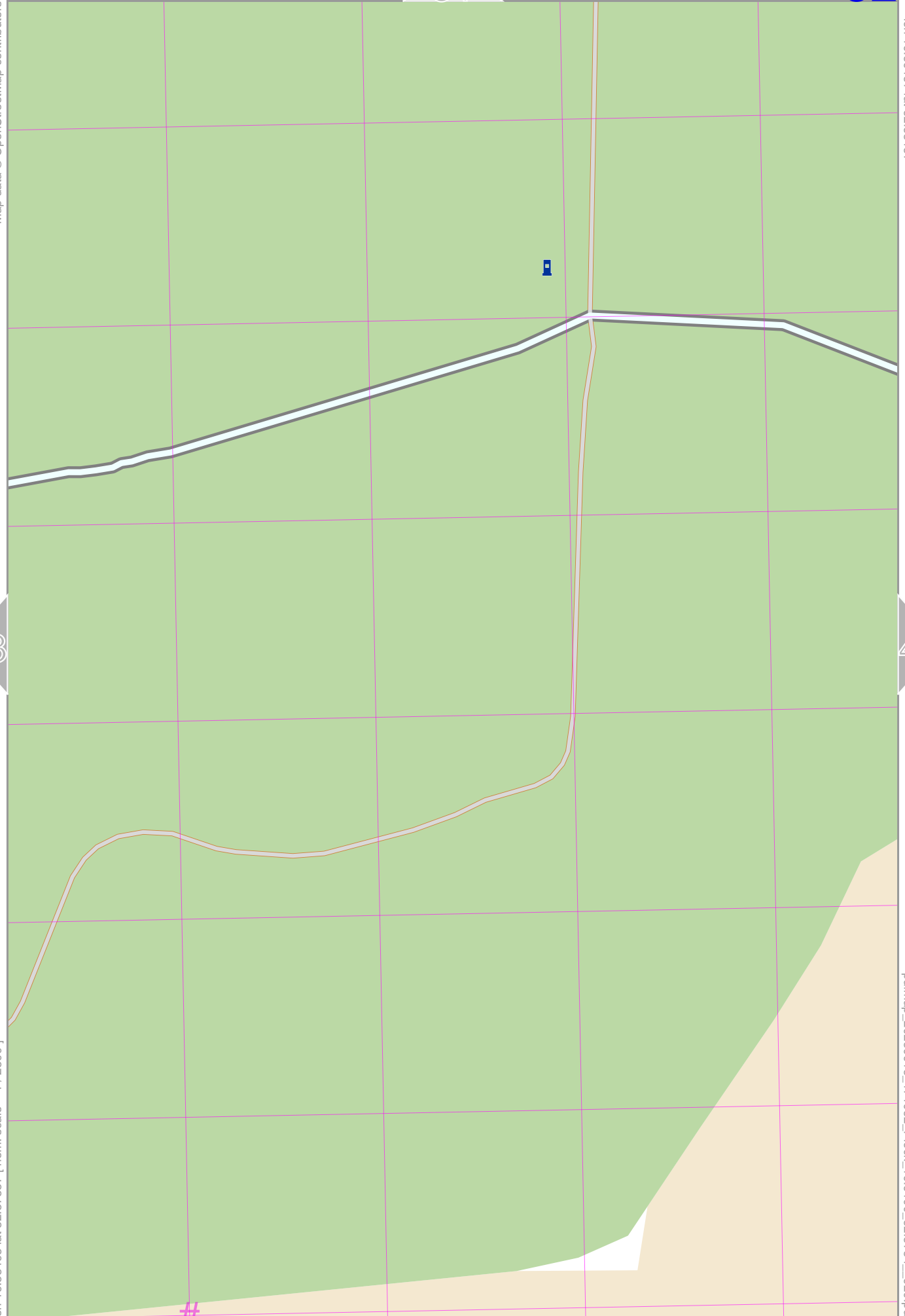
41

lon 19.58499 lat 52.57557 [ nom. scale = 1 / 2500 ]

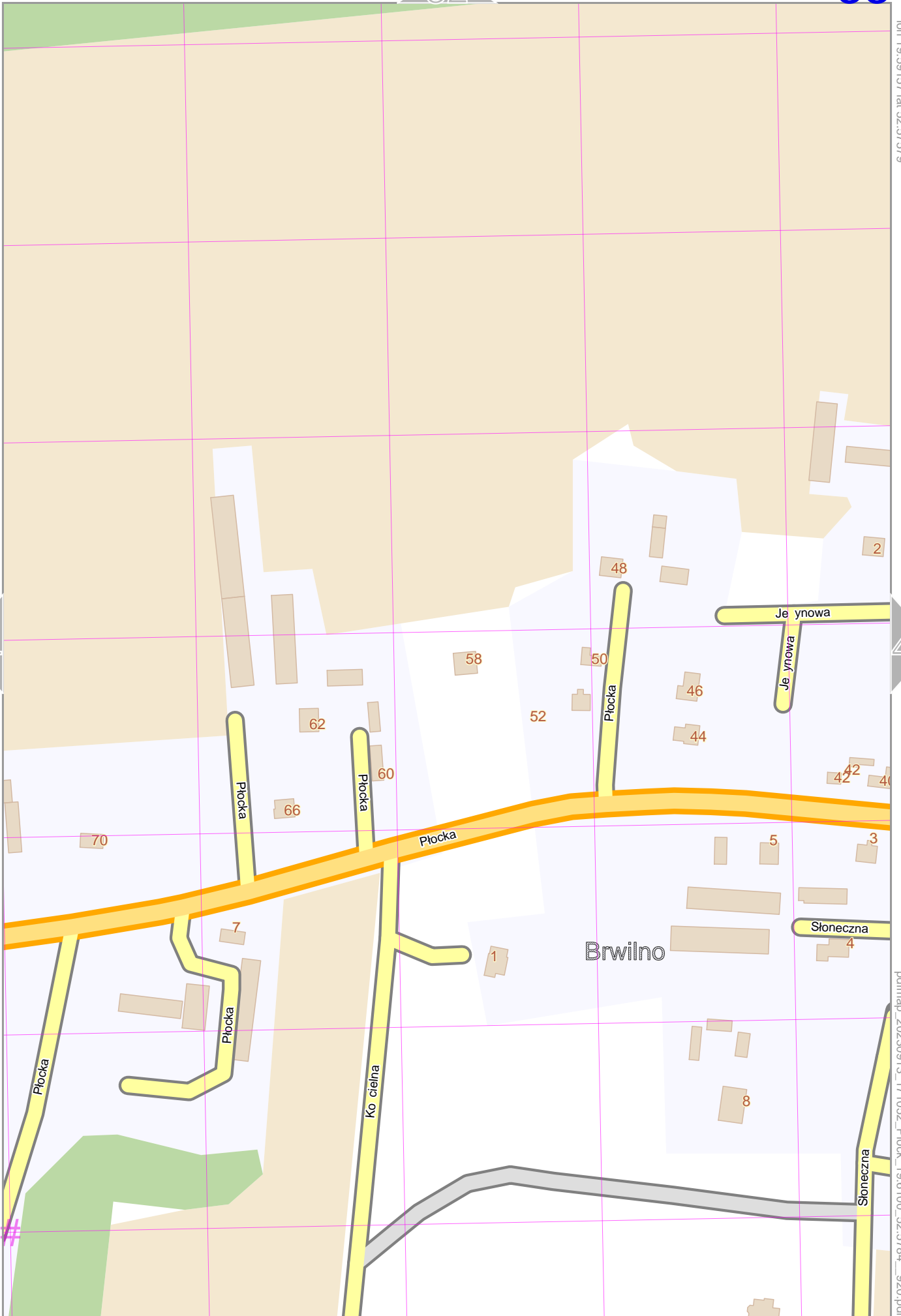
pdfmap\_20230913\_171052\_Plock\_19.6100\_52.5784\_920.pdf

# UTM: 34 U easting 404.20 km northing 5826.00 km  
UTM-Grid-width = 100m

33







P<sup>3</sup>ock

33

34

Map data © OpenStreetMap contributors

lon 19.59157 lat 52.57002

25

43

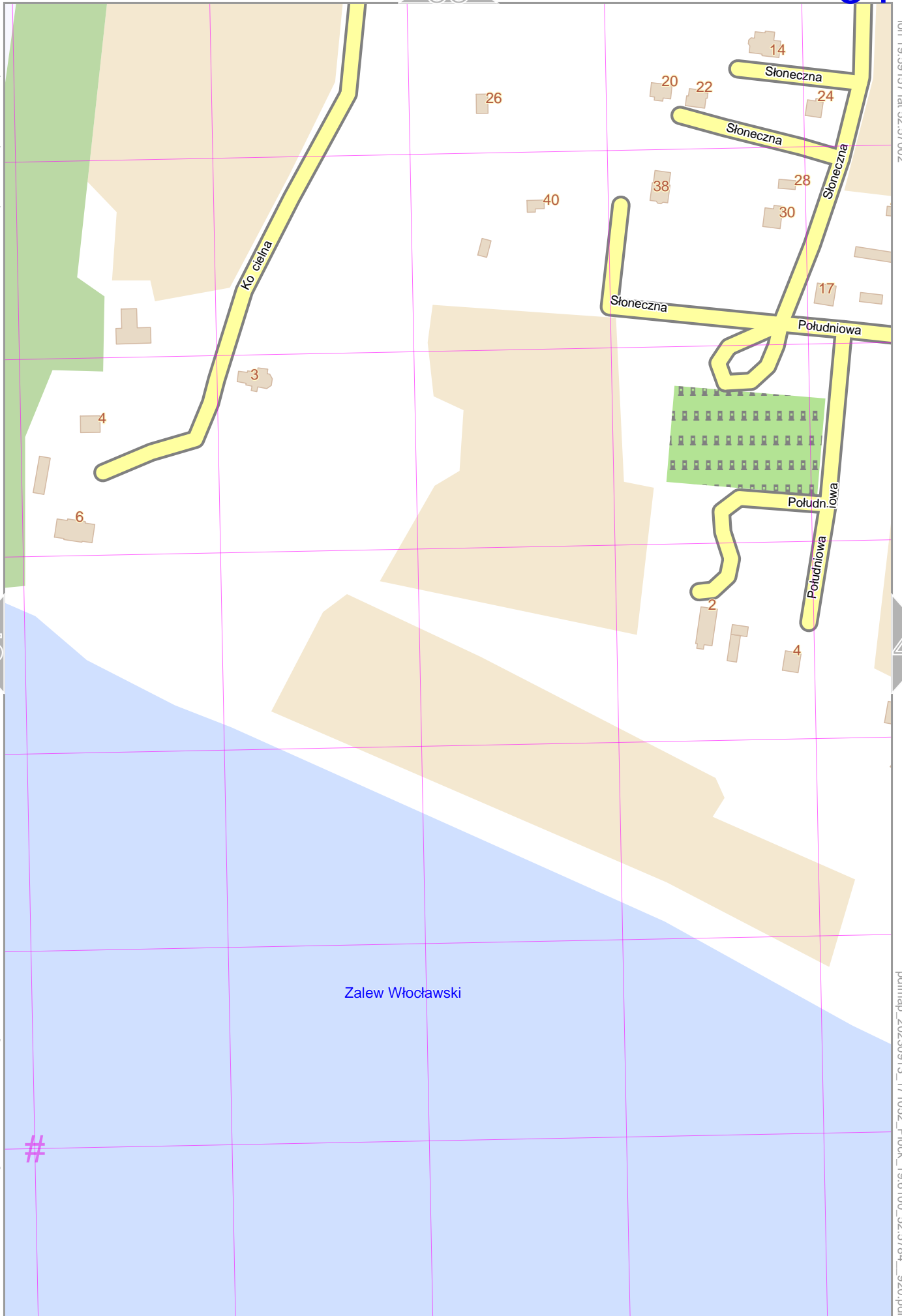
lon 19.59493 lat 52.56402 [ nom. scale = 1 / 2500 ]

pdfmap\_20230913\_171052\_Plock\_19.6100\_52.5784\_920.pdf

Zalew Włocławski

# UTM: 34 U easting 404.10 km northing 5824.80 km  
UTM-Grid-width = 100m

35



P<sup>3</sup>ock

34

35

Map data © OpenStreetMap contributors

lon 19.59157 lat 52.56424

26

Wisła

Zalew Włocławski

44

lon 19.58493 lat 52.55825 [ nom. scale = 1 / 2500 ]

pdfmap\_20230913\_171052\_Plock\_19.6100\_52.5784\_920.pdf

#

# UTM: 34 U easting 404.10 km northing 5824.10 km  
UTM-Grid-width = 100m

36

P<sup>3</sup>ock

35

36

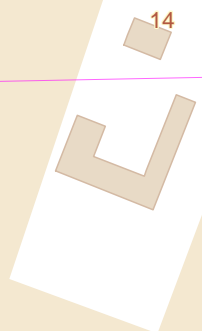
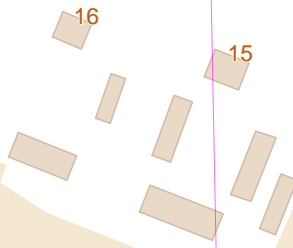
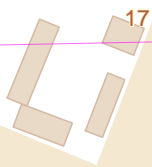
Map data © OpenStreetMap contributors

lon 19.59157 lat 52.55847

Zalew Włocławski

27

45



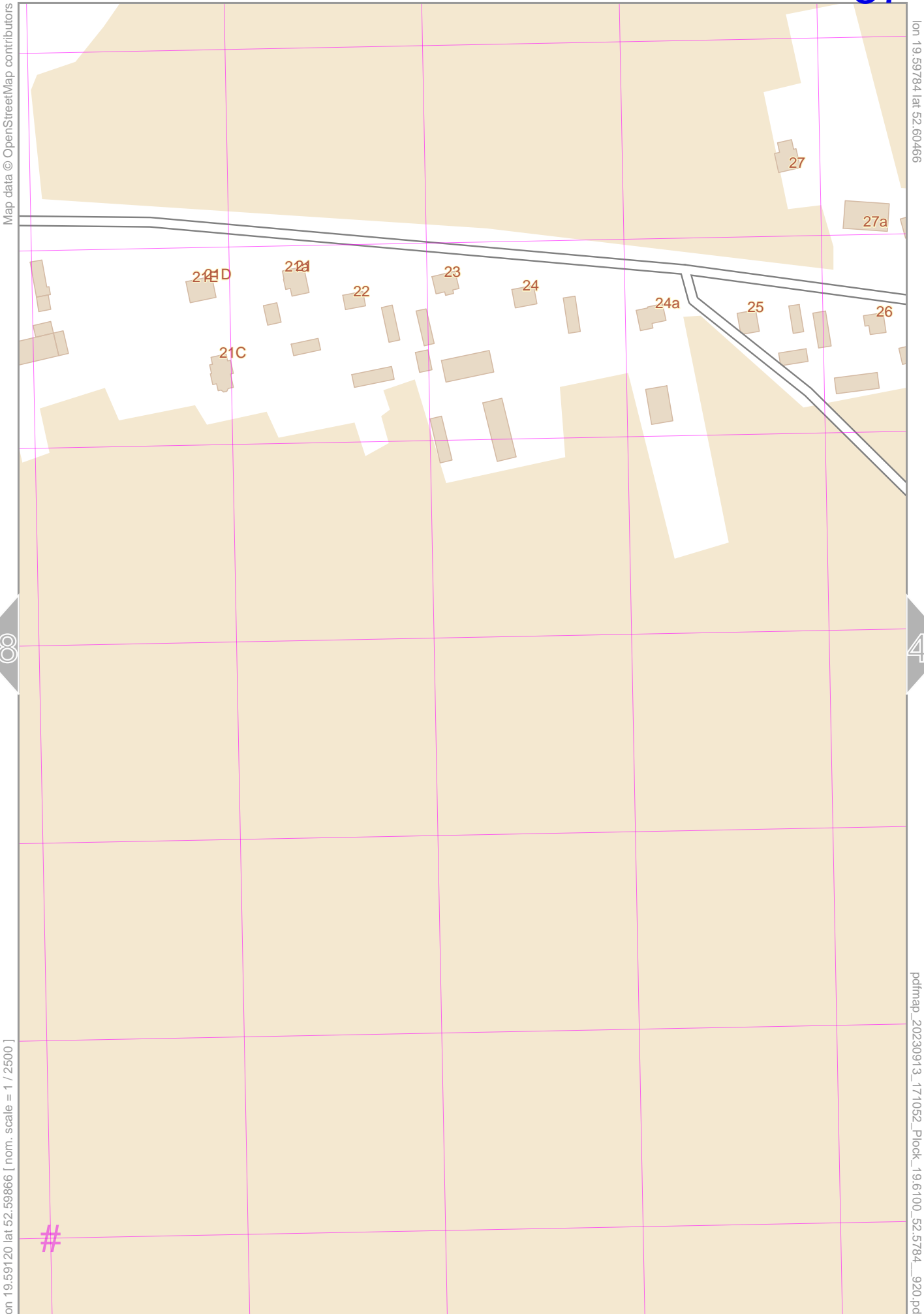
Brwilno

lon 19.59493 lat 52.55247 [ nom. scale = 1 / 2500 ]

pdfmap\_20230913\_171052\_Plock\_19.6100\_52.5784\_920.pdf

#

# UTM: 34 U easting 404.10 km northing 5823.50 km  
UTM-Grid-width = 100m



Map data © OpenStreetMap contributors

lon 19.59784 lat 52.60466

28

46

lon 19.59120 lat 52.59866 [ nom. scale = 1 / 2500 ]

pdfmap\_20230913\_171052\_Plock\_19.6100\_52.5784\_920.pdf

#

# UTM: 34 U easting 404.60 km northing 5828.60 km  
UTM-Grid-width = 100m

38

P<sup>3</sup>ock

37

38

Map data © OpenStreetMap contributors

lon 19.59784 lat 52.59889

29

47

60

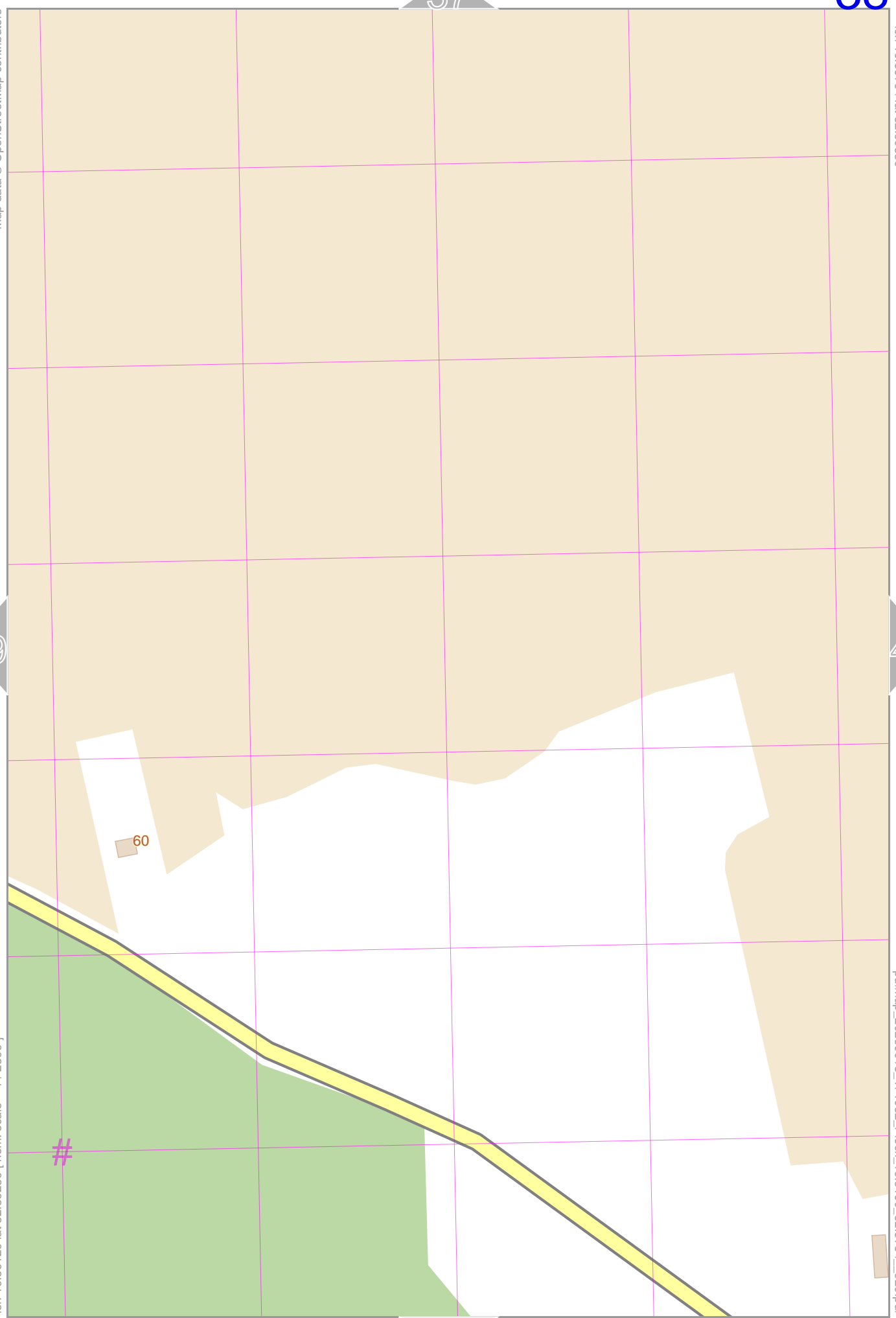
#

lon 19.59120 lat 52.59289 [ nom. scale = 1 / 2500 ]

pdfmap\_20230913\_171052\_Plock\_19.6100\_52.5784\_920.pdf

# UTM: 34 U easting 404.60 km northing 5828.00 km  
UTM-Grid-width = 100m

39



P<sup>3</sup>ock

38

39

Map data © OpenStreetMap contributors

lon 19.59784 lat 52.59311

30

48

lon 19.59120 lat 52.58711 [ nom. scale = 1 / 2500 ]

pdfmap\_20230913\_171052\_Plock\_19.6100\_52.5784\_920.pdf

#

# UTM: 34 U easting 404.60 km northing 5827.30 km  
UTM-Grid-width = 100m

40

P<sup>3</sup>ock

39

40

Map data © OpenStreetMap contributors

lon 19.59784 lat 52.58734

31

49

lon 19.59120 lat 52.58134 [ nom. scale = 1 / 2500 ]

pdfmap\_20230913\_171052\_Plock\_19.6100\_52.5784\_920.pdf

#

# UTM: 34 U easting 404.60 km northing 5826.70 km  
UTM-Grid-width = 100m

41



P<sup>3</sup>ock

40

41

Map data © OpenStreetMap contributors

lon 19.59784 lat 52.58157

32

50

lon 19.59120 lat 52.57557 [ nom. scale = 1 / 2500 ]

pdfmap\_20230913\_171052\_Plock\_19.6100\_52.5784\_920.pdf

#

# UTM: 34 U easting 404.60 km northing 5826.00 km  
UTM-Grid-width = 100m

42

Map data © OpenStreetMap contributors

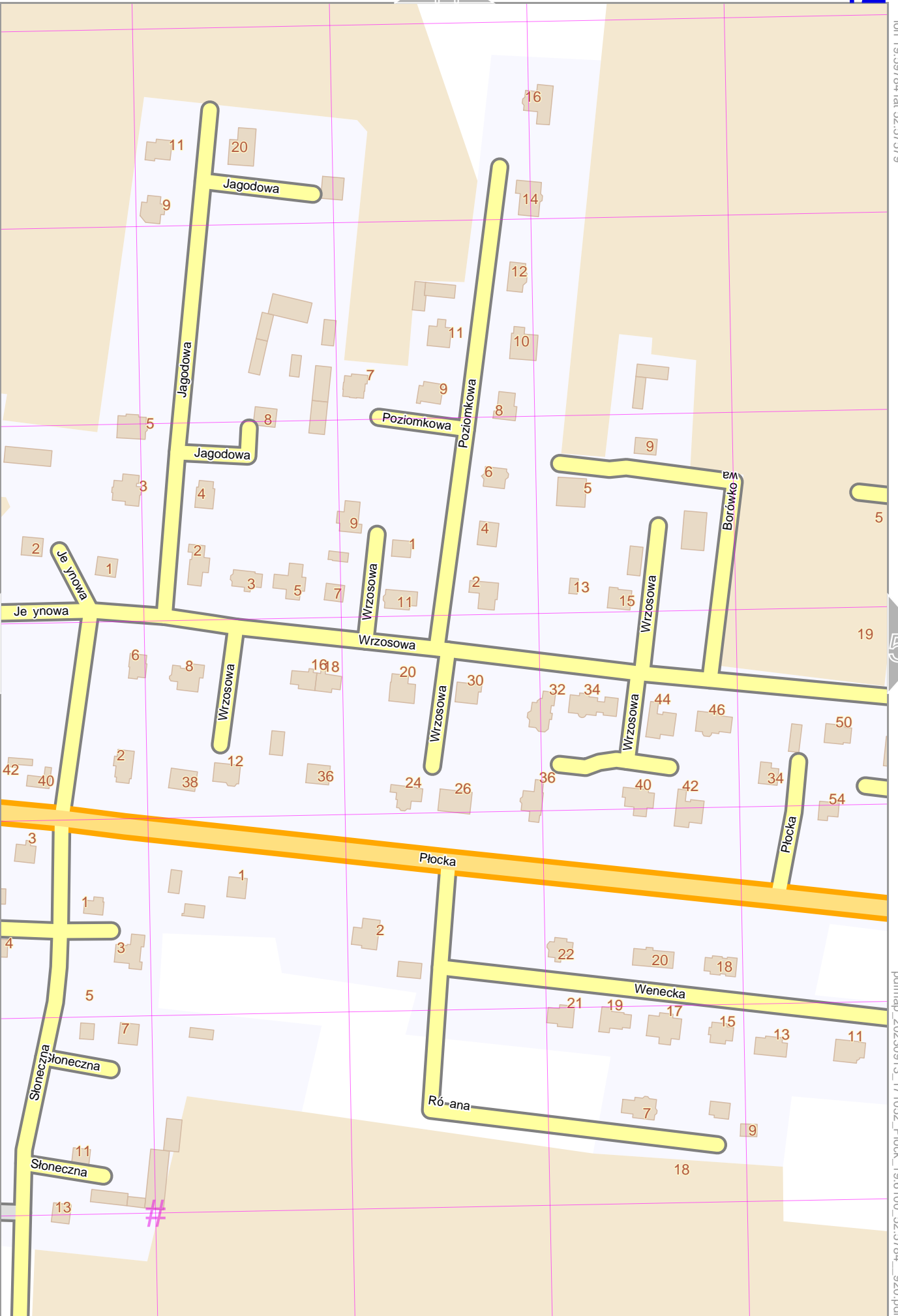
lon 19.59784 lat 52.57579

33

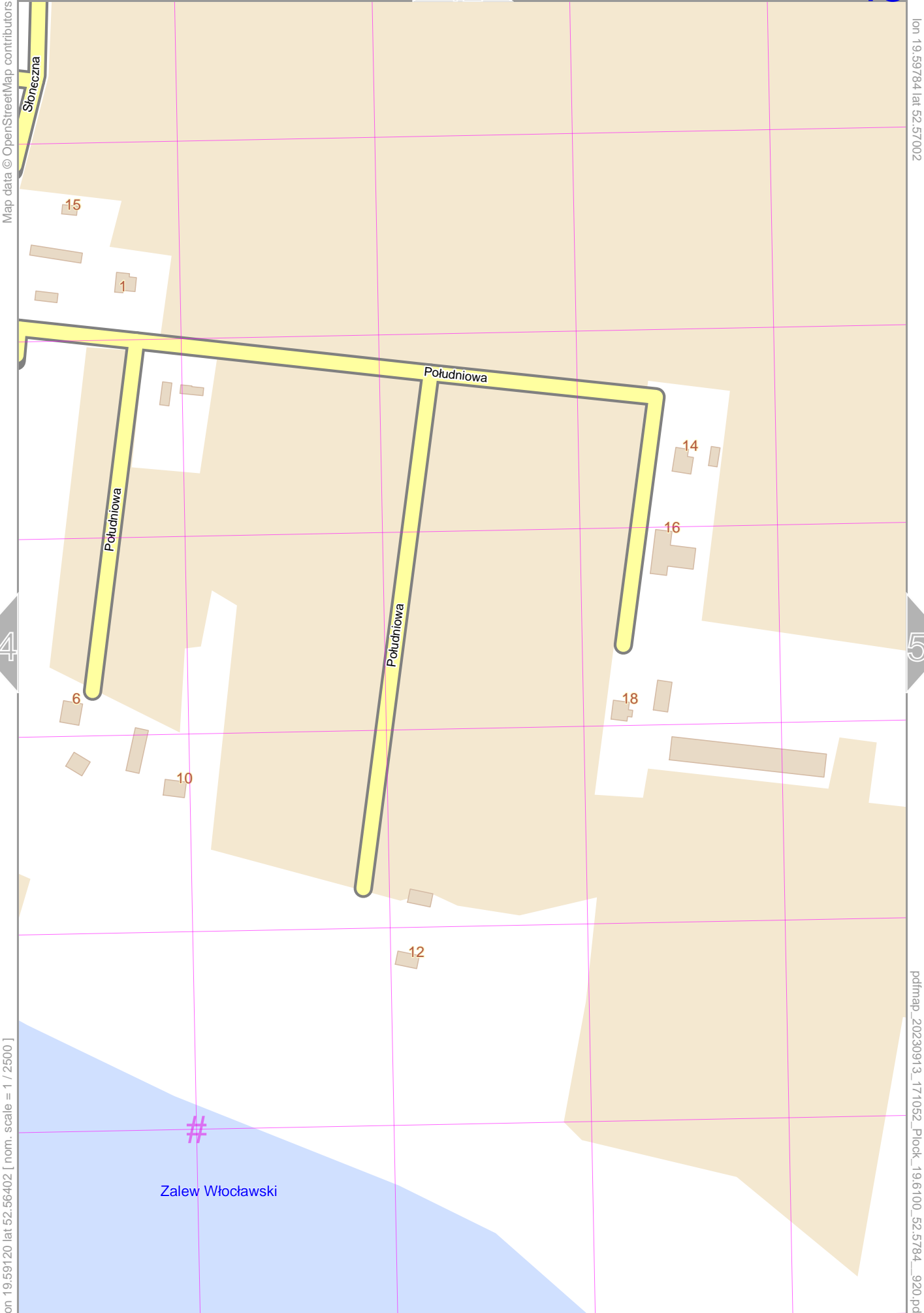
51

lon 19.59120 lat 52.56979 [ nom. scale = 1 / 2500 ]

pdfmap\_20230913\_171052\_Plock\_19.6100\_52.5784\_920.pdf



# UTM: 34 U easting 404.60 km northing 5825.40 km  
UTM-Grid-width = 100m



Map data © OpenStreetMap contributors

lon 19.59784 lat 52.57002

lon 19.59120 lat 52.56402 [ nom. scale = 1 / 2500 ]

pdfmap\_20230913\_171052\_Plock\_19.6100\_52.5784\_920.pdf

# UTM: 34 U easting 404.60 km northing 5824.80 km  
UTM-Grid-width = 100m

P<sup>3</sup>ock

43

44

Map data © OpenStreetMap contributors

lon 19.59784 lat 52.56424

35

Zalew Włocławski

53

Wisła

lon 19.59120 lat 52.55825 [ nom. scale = 1 / 2500 ]

pdfmap\_20230913\_171052\_Plock\_19.6100\_52.5784\_920.pdf

# UTM: 34 U easting 404.50 km northing 5824.10 km  
UTM-Grid-width = 100m

45

P<sup>3</sup>ock

44

45

Map data © OpenStreetMap contributors

lon 19.59784 lat 52.55847

Zalew Włocławski

36

54

lon 19.59120 lat 52.55247 [ nom. scale = 1 / 2500 ]

pdfmap\_20230913\_171052\_Plock\_19.6100\_52.5784\_920.pdf

#

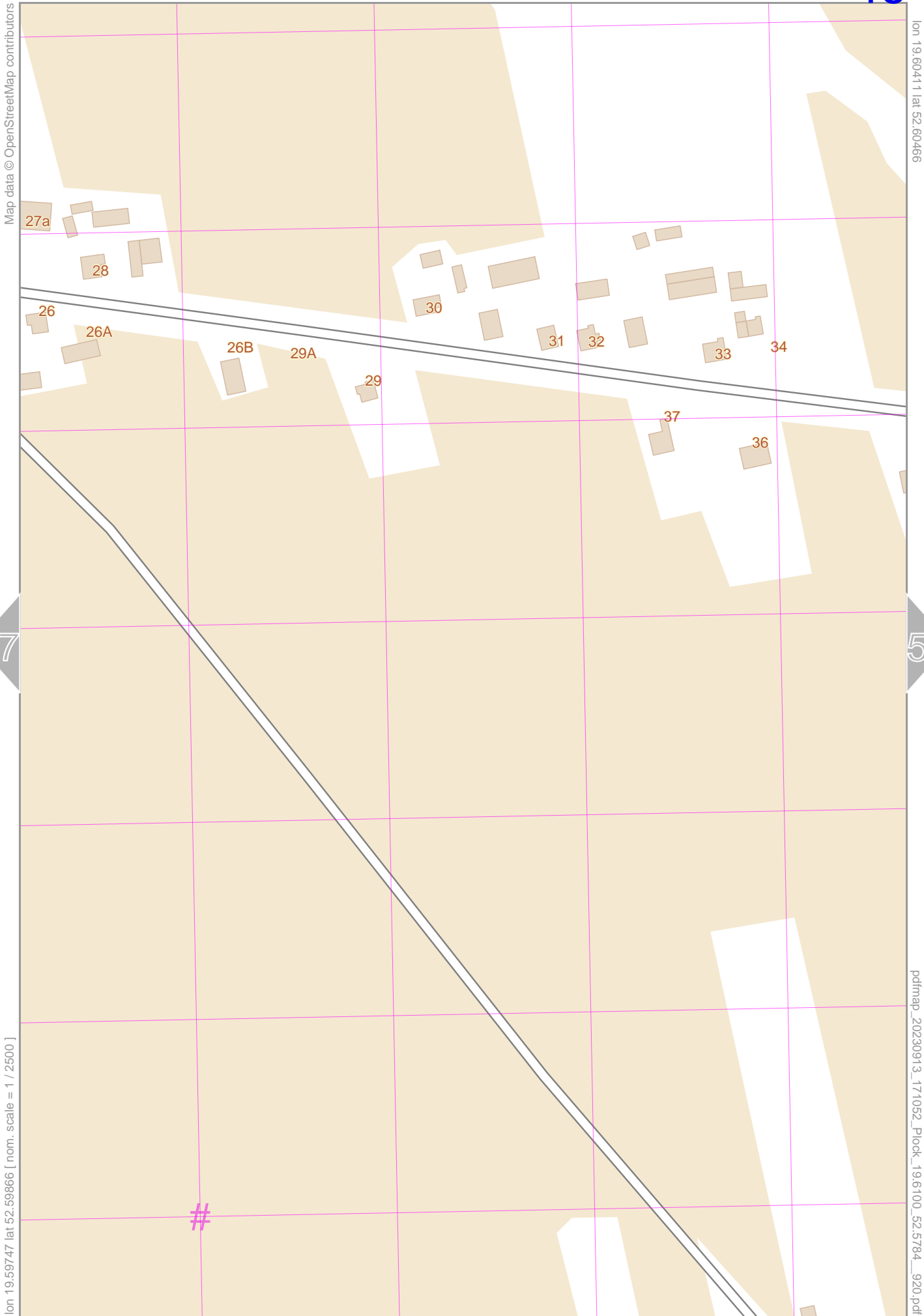
13

12

11

10

# UTM: 34 U easting 404.50 km northing 5823.50 km  
UTM-Grid-width = 100m



Map data © OpenStreetMap contributors

lon 19.60411 lat 52.60466

[ lon 19.59747 lat 52.59866 | nom. scale = 1 / 2500 ]

pdfmap\_20230913\_171052\_Plock\_19.6100\_52.5784\_920.pdf

# UTM: 34 U easting 405.10 km northing 5828.60 km  
UTM-Grid-width = 100m

P<sup>3</sup>ock

46

47

Map data © OpenStreetMap contributors

lon 19.60411 lat 52.59889

40

42A

45a

43b

43a

45

44

43

38

56

lon 19.59747 lat 52.59289 [ nom. scale = 1 / 2500 ]

pdfmap\_20230913\_171052\_Plock\_19.6100\_52.5784\_920.pdf

46

49

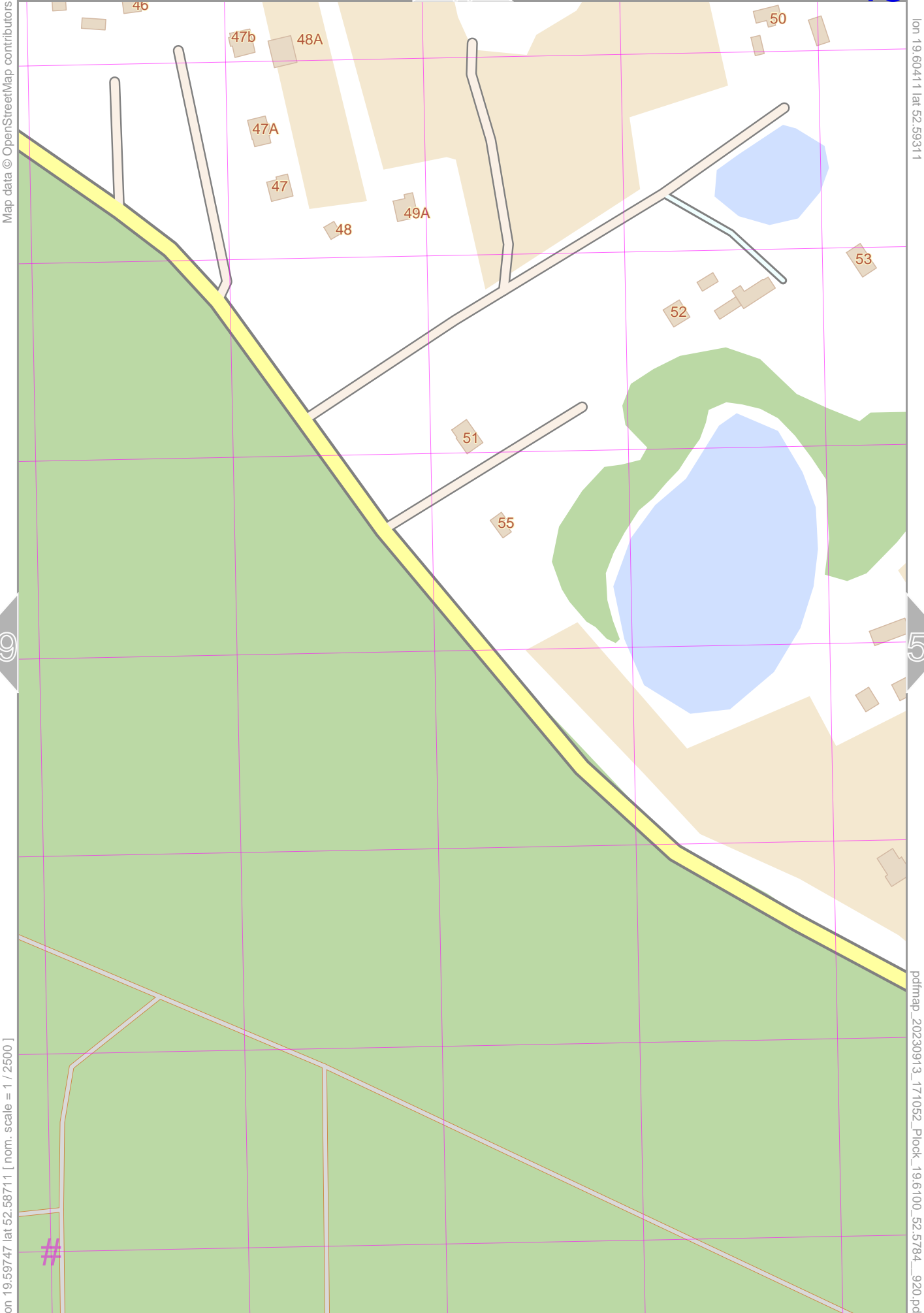
50

47b

48A

48

# UTM: 34 U easting 405.00 km northing 5828.00 km  
UTM-Grid-width = 100m



Map data © OpenStreetMap contributors

lon 19.60411 lat 52.59311

39

57

lon 19.59747 lat 52.58711 [ nom. scale = 1 / 2500 ]

pdfmap\_20230913\_171052\_Plock\_19.6100\_52.5784\_920.pdf

# UTM: 34 U easting 405.00 km northing 5827.30 km  
UTM-Grid-width = 100m



P<sup>3</sup>ock

48

49

Map data © OpenStreetMap contributors

lon 19.60411 lat 52.58734

40

58

lon 19.59747 lat 52.58134 [ nom. scale = 1 / 2500 ]

pdfmap\_20230913\_171052\_Plock\_19.6100\_52.5784\_920.pdf

#

# UTM: 34 U easting 405.00 km northing 5826.70 km  
UTM-Grid-width = 100m

50

P<sup>3</sup>ock

49

50

Map data © OpenStreetMap contributors

lon 19.60411 lat 52.58157

41

59

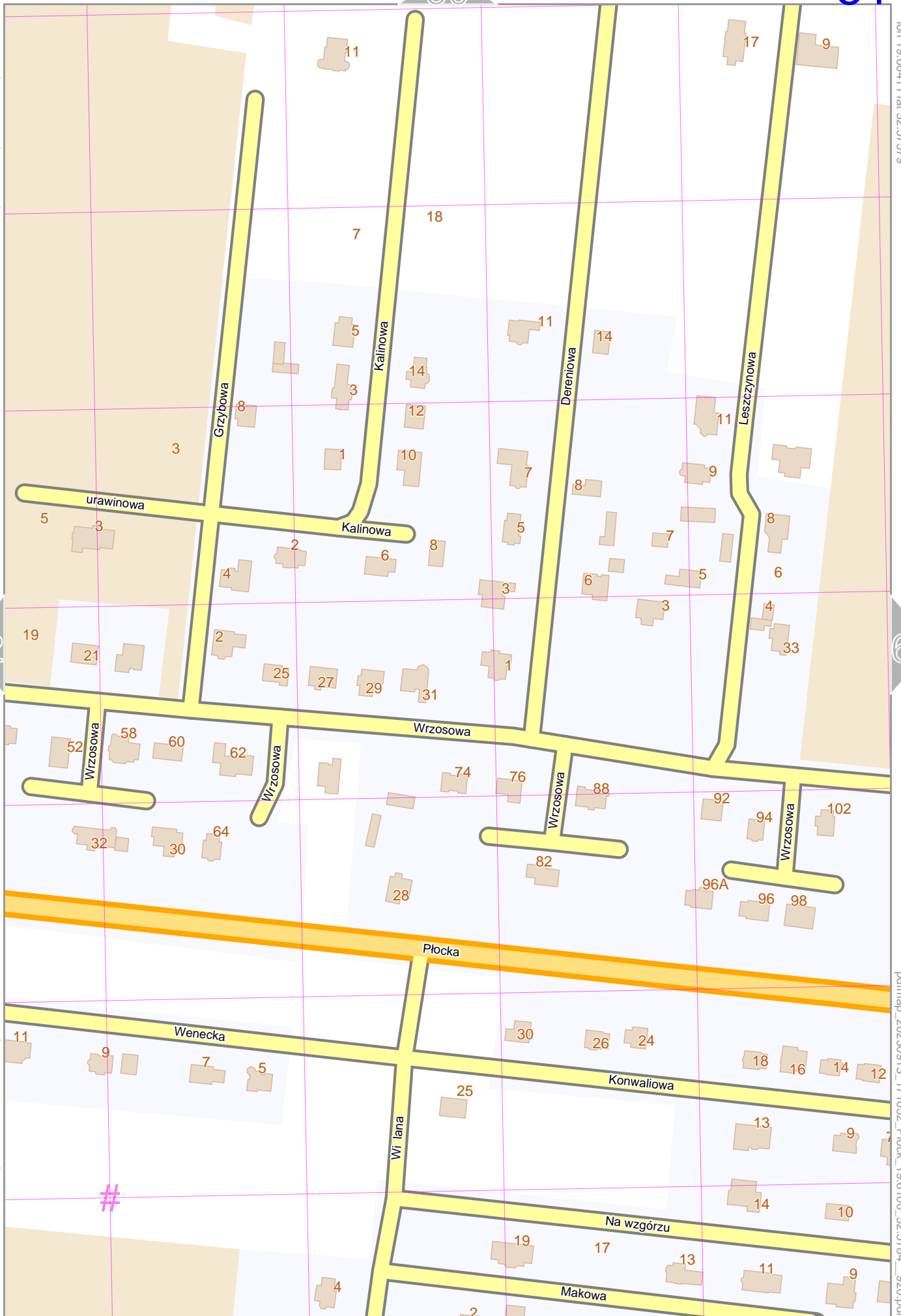
lon 19.59747 lat 52.57557 [ nom. scale = 1 / 2500 ]

pdfmap\_20230913\_171052\_Plock\_19.6100\_52.5784\_920.pdf

# UTM: 34 U easting 405.00 km northing 5826.00 km  
UTM-Grid-width = 100m

51







Map data © OpenStreetMap contributors

lon 19.60411 lat 52.57002

43

61

lon 19.59747 lat 52.56402 [ nom. scale = 1 / 2500 ]

pdfmap\_20230913\_171052\_Plock\_19.6100\_52.5784\_920.pdf

# UTM: 34 U easting 405.00 km northing 5824.70 km  
UTM-Grid-width = 100m

P<sup>3</sup>ock

52

53

Map data © OpenStreetMap contributors

lon 19.60411 lat 52.56424

44

62

Zalew Włocławski

Wisła

lon 19.59747 lat 52.55825 [ nom. scale = 1 / 2500 ]

pdfmap\_20230913\_171052\_Plock\_19.6100\_52.5784\_920.pdf

#

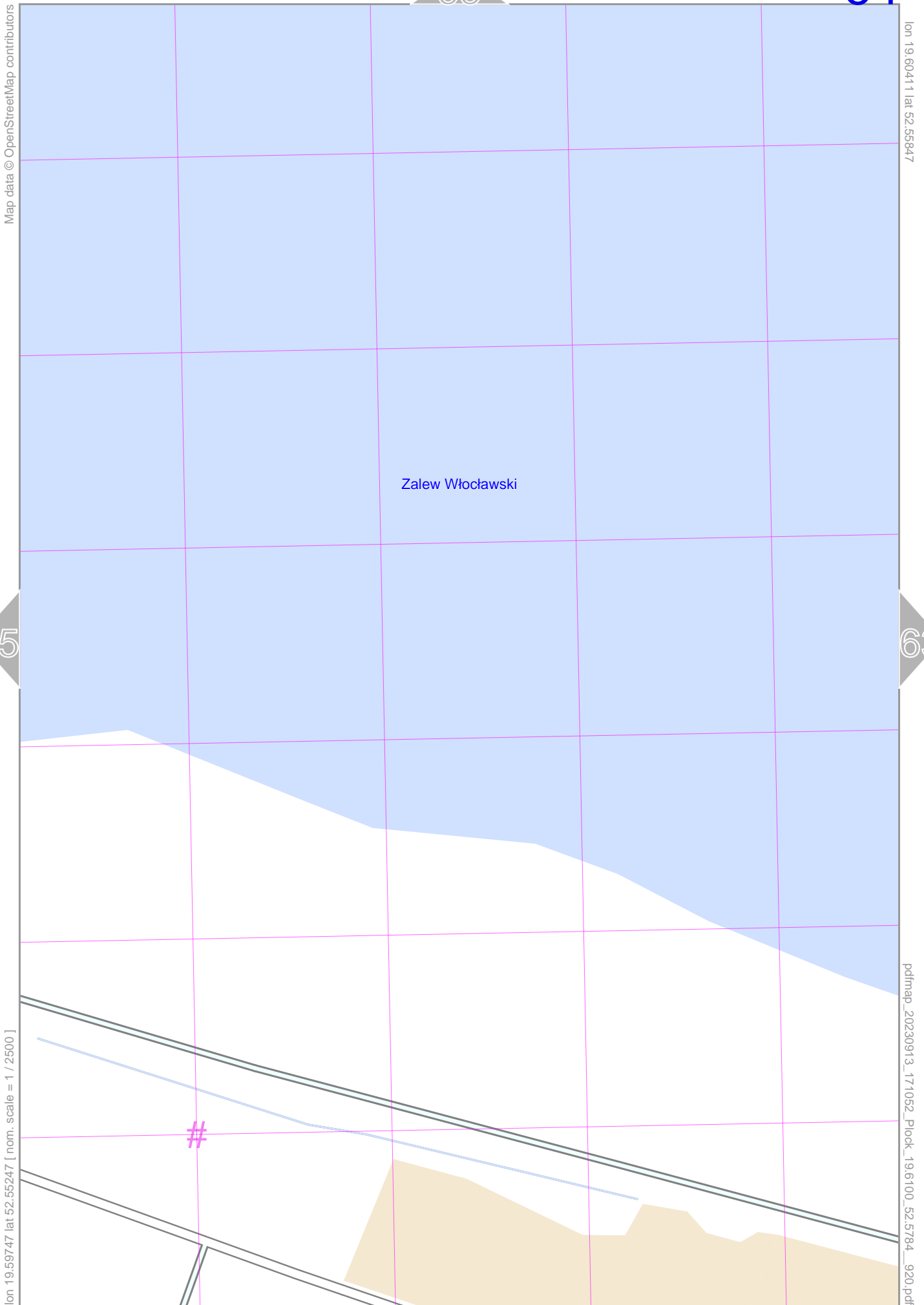
# UTM: 34 U easting 405.00 km northing 5824.10 km  
UTM-Grid-width = 100m

54

P<sup>3</sup>ock

53

54



45

63

lon 19.59747 lat 52.55247 [ nom. scale = 1 / 2500 ]

lon 19.60411 lat 52.55847  
pdfmap\_20230913\_171052\_Plock\_19.6100\_52.5784\_920.pdf

# UTM: 34 U easting 405.00 km northing 5823.50 km  
UTM-Grid-width = 100m

Map data © OpenStreetMap contributors

lon 19.61038 lat 52.60466

32

33

30

29A

31

#

46

64

lon 19.60374 lat 52.59866 [ nom. scale = 1 / 2500 ]

pdfmap\_20230913\_171052\_Plock\_19.6100\_52.5784\_920.pdf

# UTM: 34 U easting 405.50 km northing 5828.60 km  
UTM-Grid-width = 100m

56

P<sup>3</sup>ock

55

56

Map data © OpenStreetMap contributors

lon 19.61038 lat 52.59889

47

65

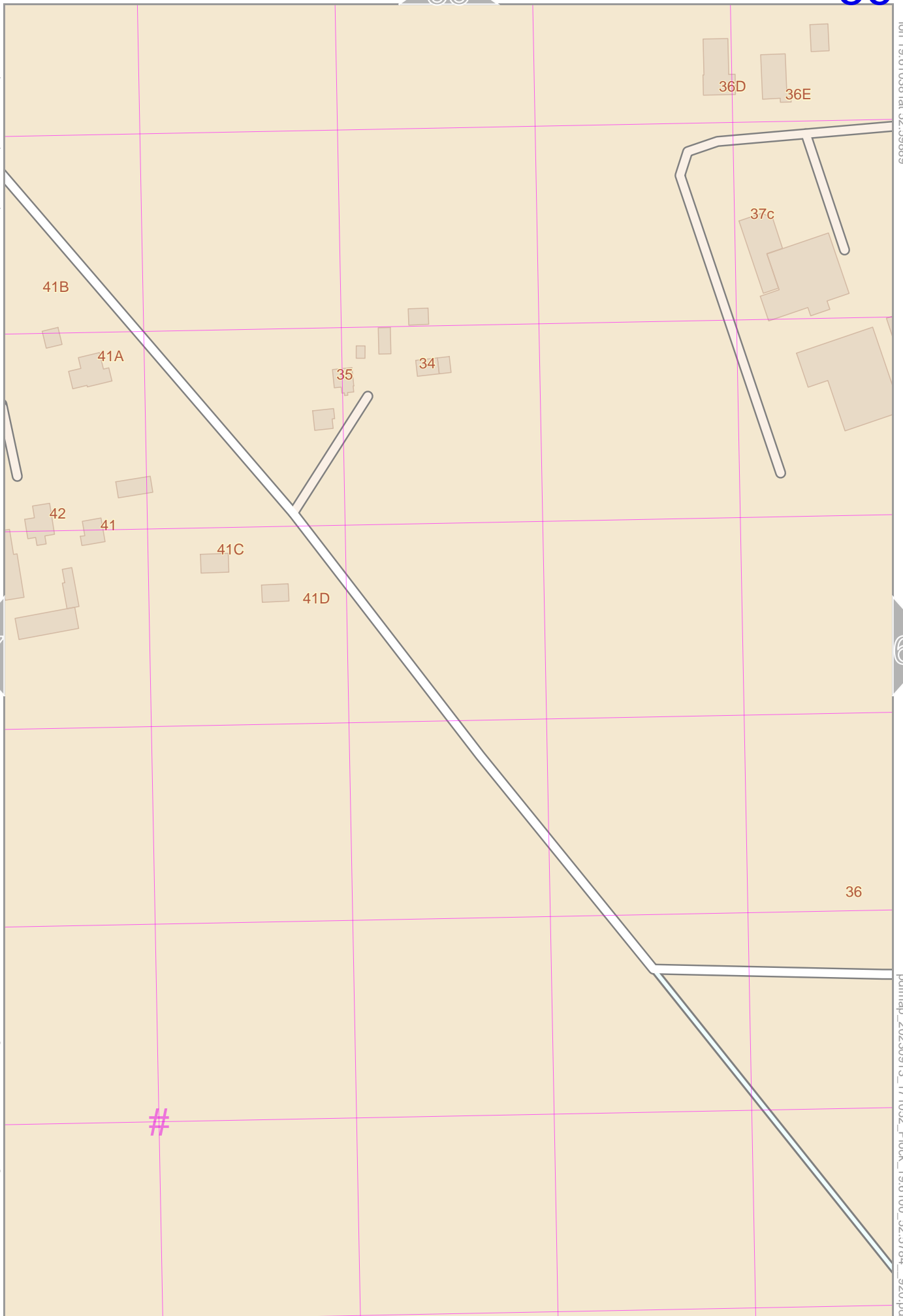
lon 19.60374 lat 52.59289 [ nom. scale = 1 / 2500 ]

pdfmap\_20230913\_171052\_Plock\_19.6100\_52.5784\_920.pdf

#

# UTM: 34 U easting 405.50 km northing 5828.00 km  
UTM-Grid-width = 100m

57





P<sup>3</sup>ock

56

57

Map data © OpenStreetMap contributors

lon 19.61038 lat 52.59311

54N

54M

52a

54

54A

54B

53a

53

52

51

48

56

66

lon 19.60374 lat 52.58711 [ nom. scale = 1 / 2500 ]

pdfmap\_20230913\_171052\_Plock\_19.6100\_52.5784\_920.pdf

#

73

# UTM: 34 U easting 405.50 km northing 5827.30 km  
UTM-Grid-width = 100m

58

P<sup>3</sup>ock

58

57

lon 19.61038 lat 52.58734

Map data © OpenStreetMap contributors

49

Brwile ska

Wycinki

67

lon 19.60374 lat 52.58134 [ nom. scale = 1 / 2500 ]

pdfmap\_20230913\_171052\_Plock\_19.6100\_52.5784\_920.pdf

# UTM: 34 U easting 405.40 km northing 5826.70 km  
UTM-Grid-width = 100m

59



P<sup>3</sup>ock

58

59

Map data © OpenStreetMap contributors

lon 19.61038 lat 52.58157

50

68

Spacerowa

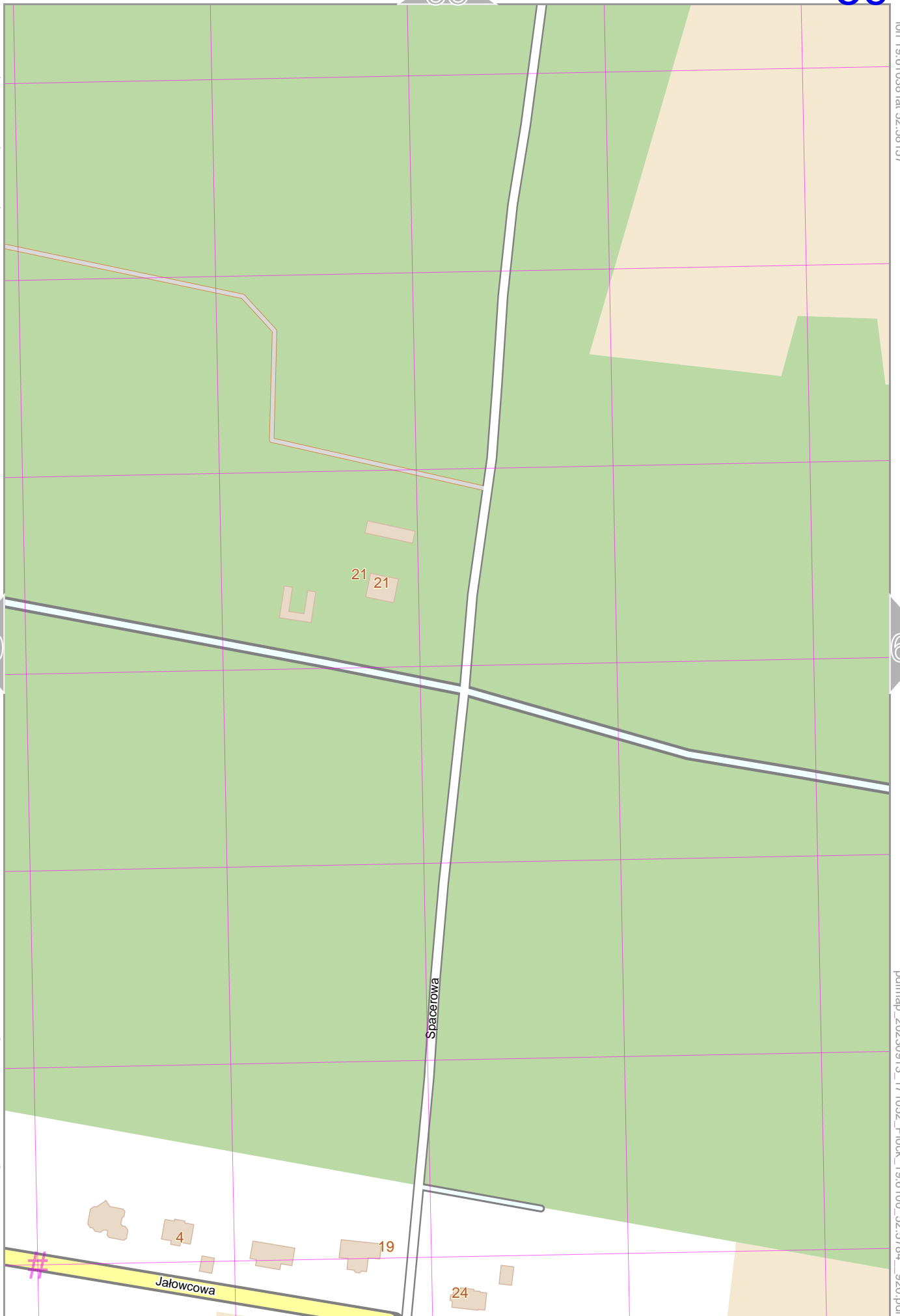
pdfmap\_20230913\_171052\_Plock\_19.6100\_52.5784\_920.pdf

lon 19.60374 lat 52.57557 [ nom. scale = 1 / 2500 ]

# UTM: 34 U easting 405.40 km northing 5826.00 km  
UTM-Grid-width = 100m

Jatowcowa

60



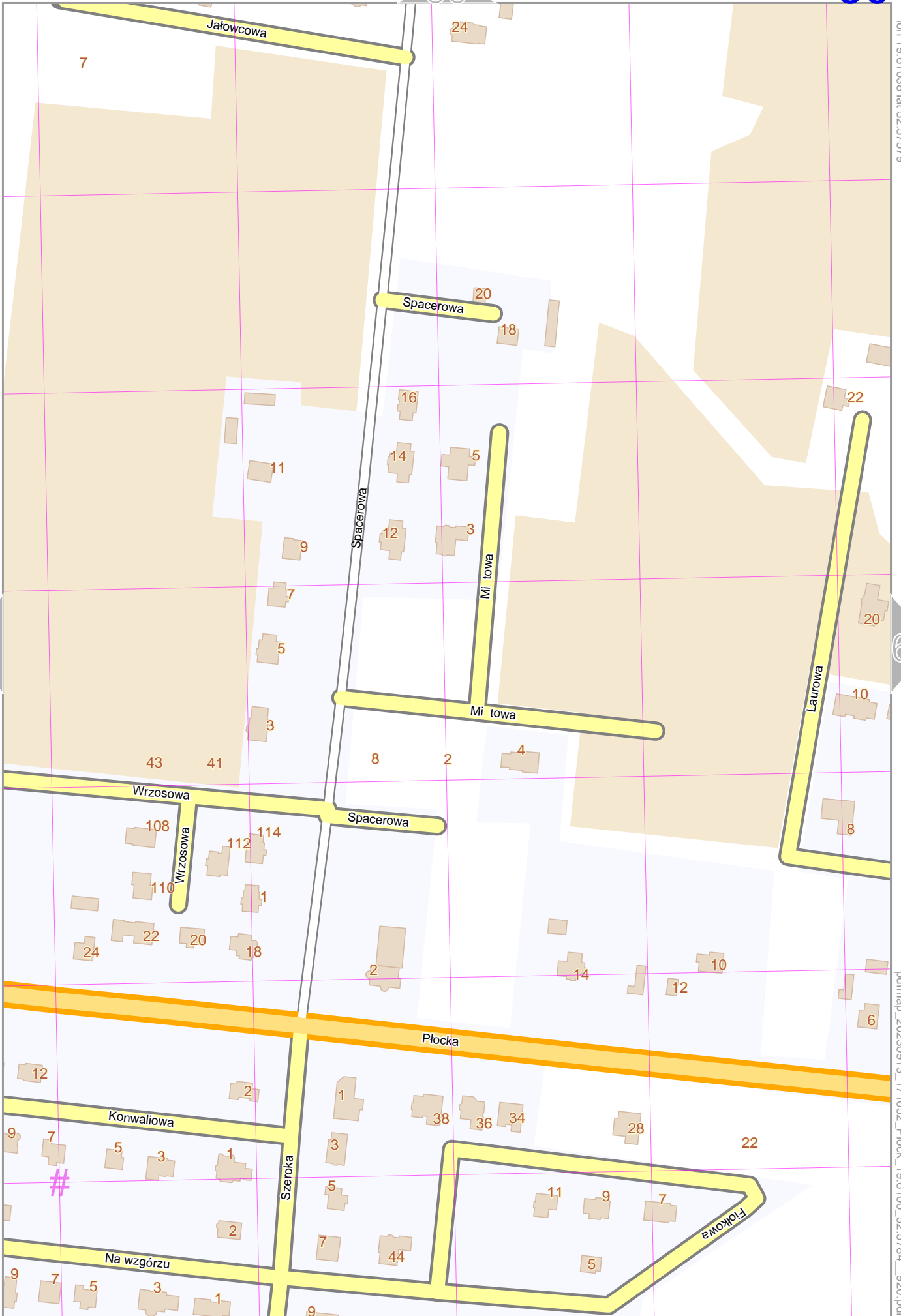
Map data © OpenStreetMap contributors

lon 19.61038 lat 52.57579

lon 19.60374 lat 52.56979 [ nom. scale = 1 / 2500 ]

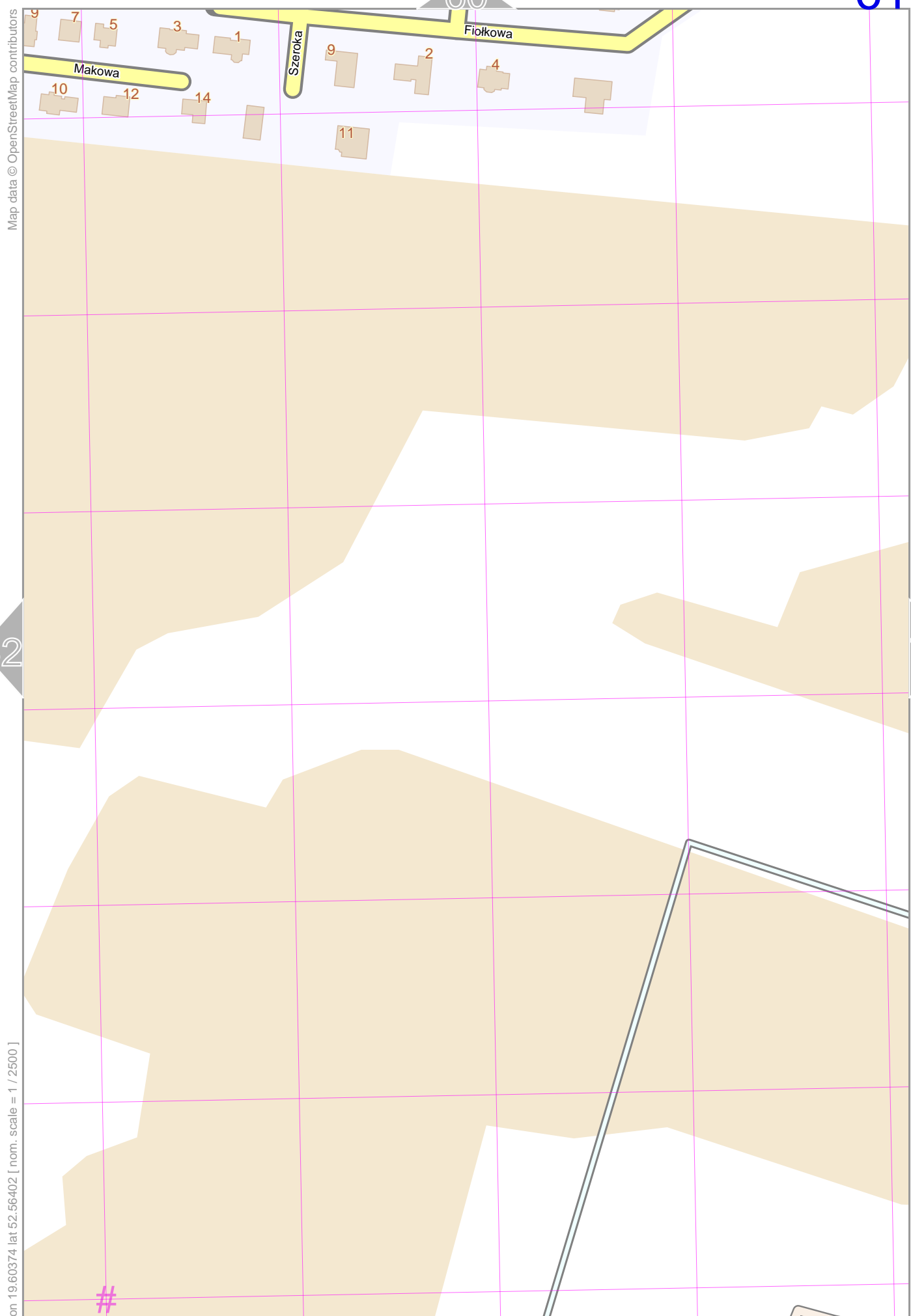
pdfmap\_20230913\_171052\_Plock\_19.6100\_52.5784\_920.pdf

# UTM: 34 U easting 405.40 km northing 5825.40 km  
UTM-Grid-width = 100m



P<sup>3</sup>ock

61



Map data © OpenStreetMap contributors

lon 19.61038 lat 52.57002

lon 19.60374 lat 52.56402 [ nom. scale = 1 / 2500 ]

pdfmap\_20230913\_171052\_Plock\_19.6100\_52.5784\_920.pdf

# UTM: 34 U easting 405.40 km northing 5824.70 km  
UTM-Grid-width = 100m

62

P<sup>3</sup>ock

61

62

Map data © OpenStreetMap contributors

lon 19.61038 lat 52.56424

53

71

lon 19.60374 lat 52.55825 [ nom. scale = 1 / 2500 ]

pdfmap\_20230913\_171052\_Plock\_19.6100\_52.5784\_920.pdf

Zalew Włocławski

Wisła

#

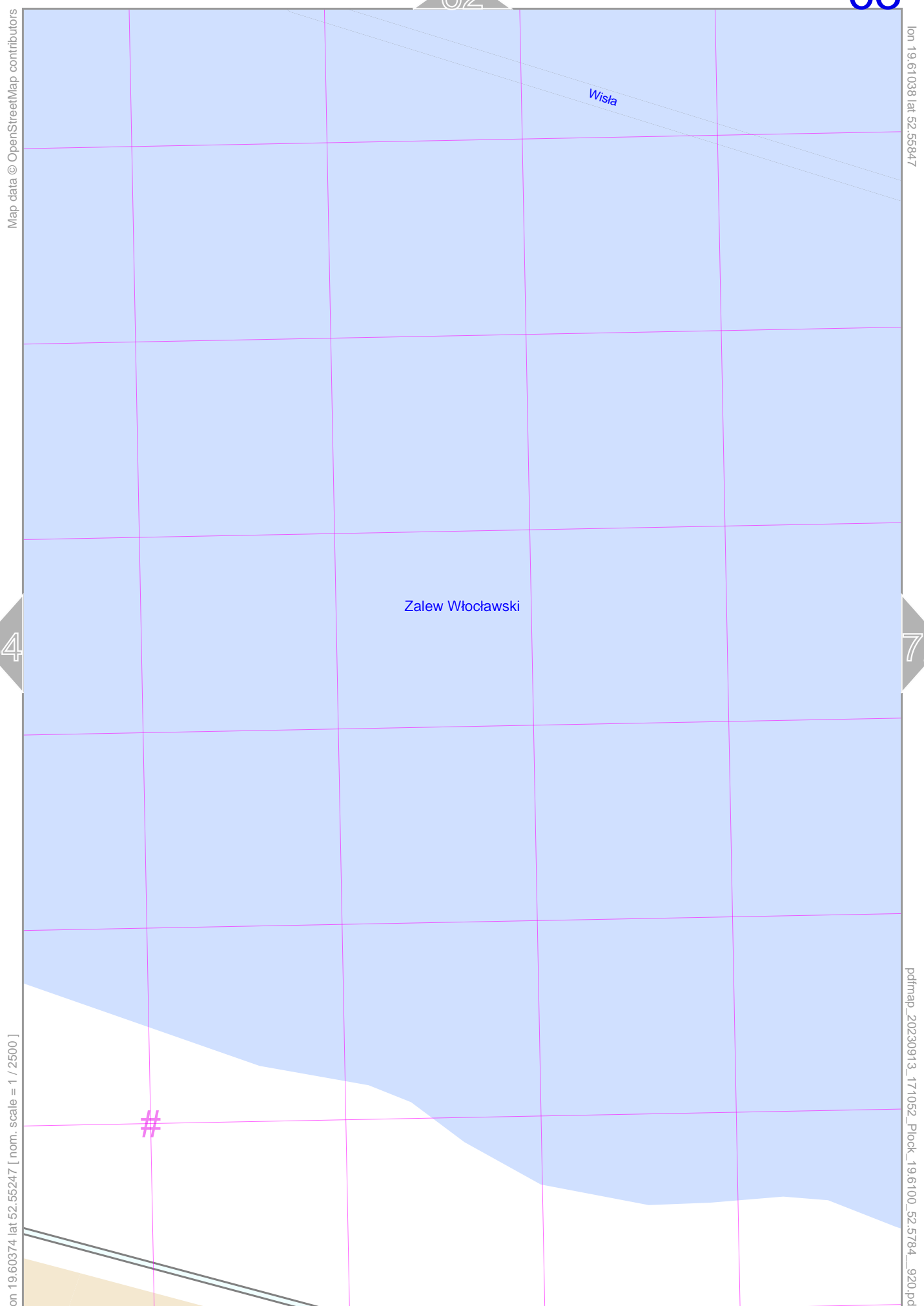
# UTM: 34 U easting 405.40 km northing 5824.10 km  
UTM-Grid-width = 100m

63

P<sup>3</sup>ock

62

63



54

72

Zalew Włocławski

Wisła

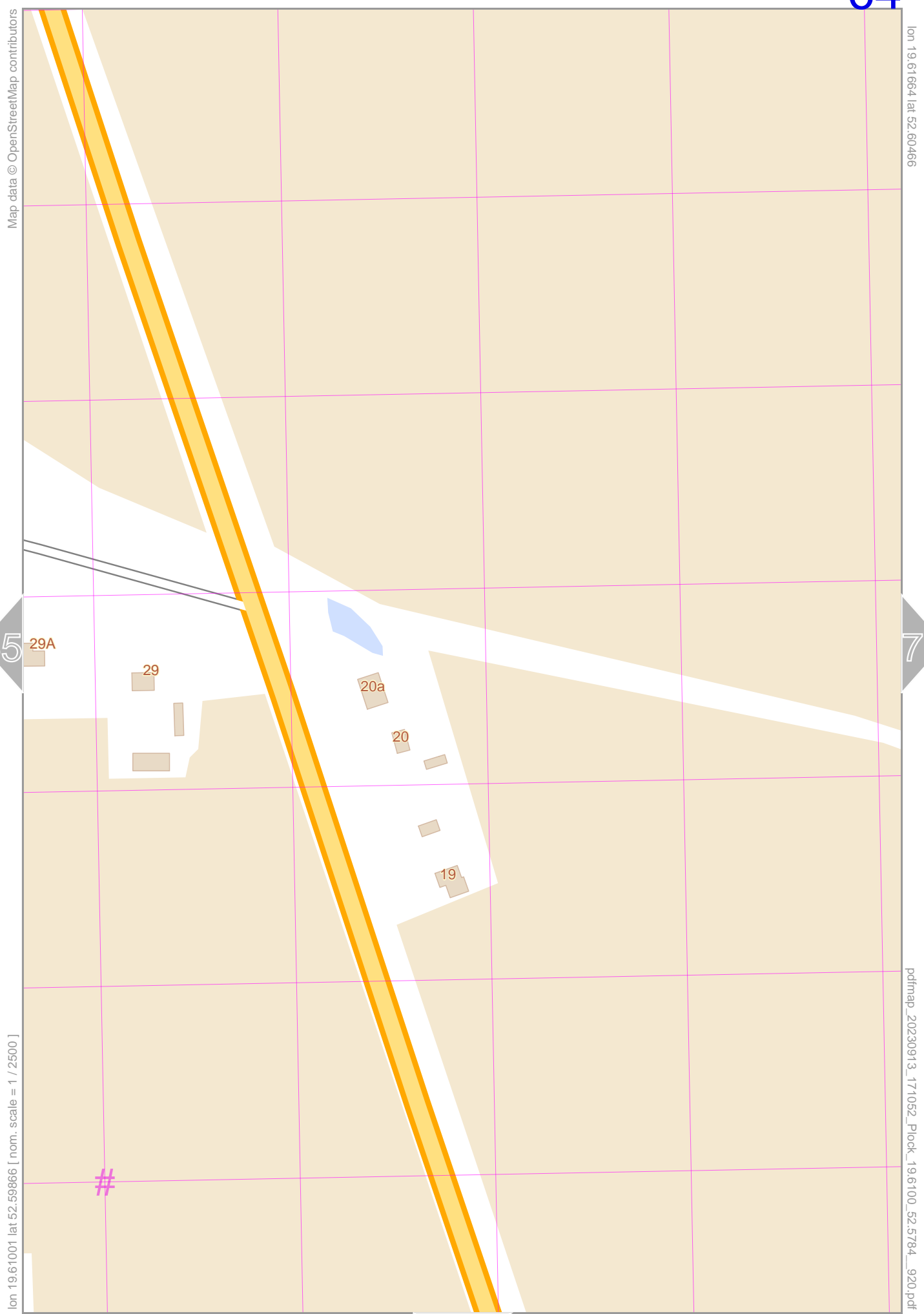
#

lon 19.60374 lat 52.55247 [ nom. scale = 1 / 2500 ]

lon 19.61038 lat 52.55847

pdfmap\_20230913\_171052\_Plock\_19.6100\_52.5784\_920.pdf

# UTM: 34 U easting 405.40 km northing 5823.50 km  
UTM-Grid-width = 100m



Map data © OpenStreetMap contributors

lon 19.61864 lat 52.60466

55

73

29A

29

20a

20

19

#

lon 19.61001 lat 52.59866 [ nom. scale = 1 / 2500 ]

pdfmap\_20230913\_171052\_Plock\_19.6100\_52.5784\_920.pdf

# UTM: 34 U easting 405.90 km northing 5828.60 km  
UTM-Grid-width = 100m

65



P<sup>3</sup>ock

65

64

Map data © OpenStreetMap contributors

lon 19.61664 lat 52.59889

56

74

36

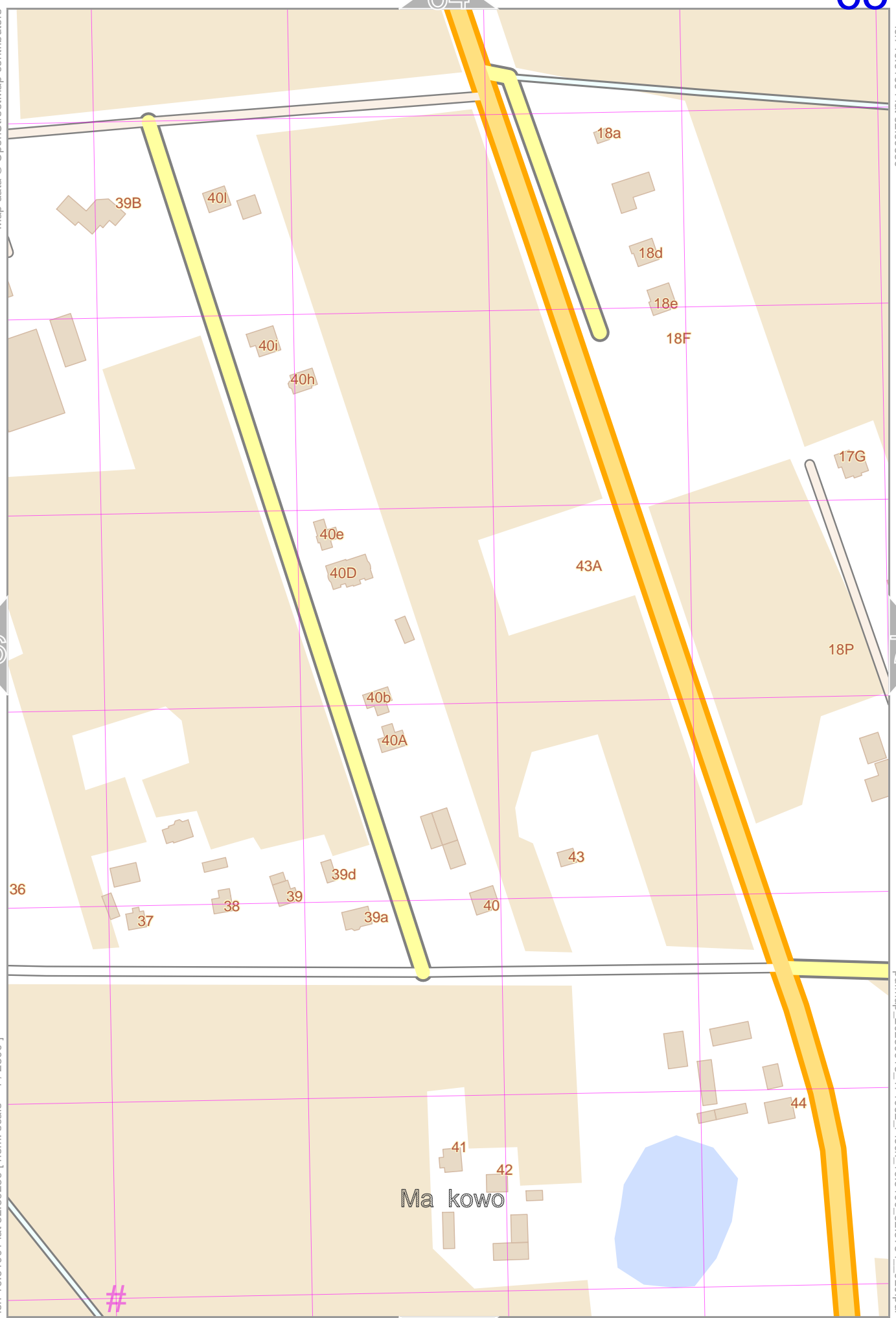
lon 19.61001 lat 52.59289 [ nom. scale = 1 / 2500 ]

pdfmap\_20230913\_171052\_Plock\_19.6100\_52.5784\_920.pdf

#

# UTM: 34 U easting 405.90 km northing 5827.90 km  
UTM-Grid-width = 100m

66



Ma kowo

P<sup>3</sup>ock

65

66

Map data © OpenStreetMap contributors

lon 19.61664 lat 52.59311

52a

52E

50

49A

49

51

48

Lipnowska

57

75

lon 19.61001 lat 52.58711 [ nom. scale = 1 / 2500 ]

pdfmap\_20230913\_171052\_Plock\_19.6100\_52.5784\_920.pdf

#

# UTM: 34 U easting 405.90 km northing 5827.30 km  
UTM-Grid-width = 100m

67

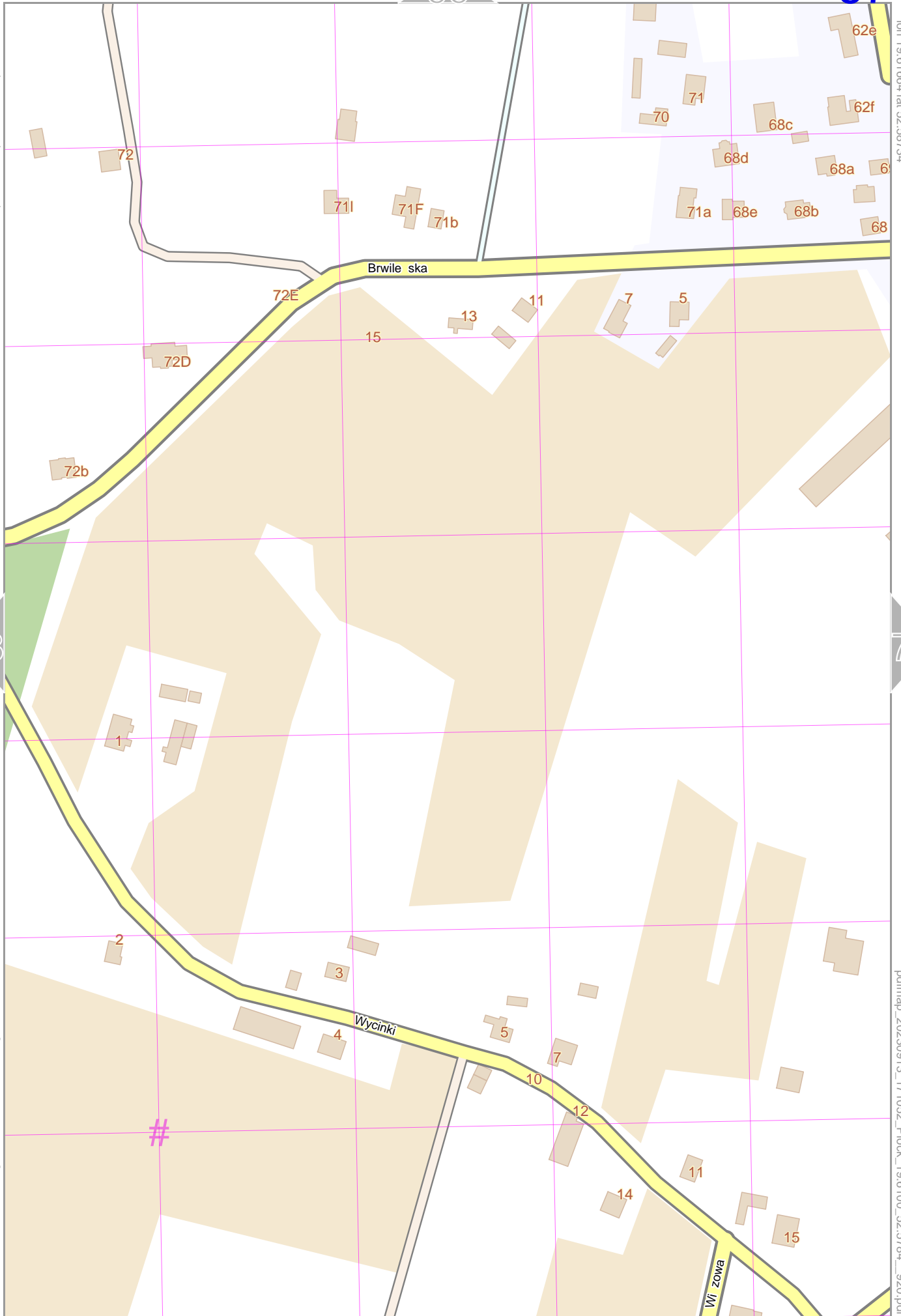
P<sup>3</sup>ock

66

67

Map data © OpenStreetMap contributors

lon 19.61664 lat 52.58734



58

76

lon 19.61001 lat 52.58134 [ nom. scale = 1 / 2500 ]

pdfmap\_20230913\_171052\_Plock\_19.6100\_52.5784\_920.pdf

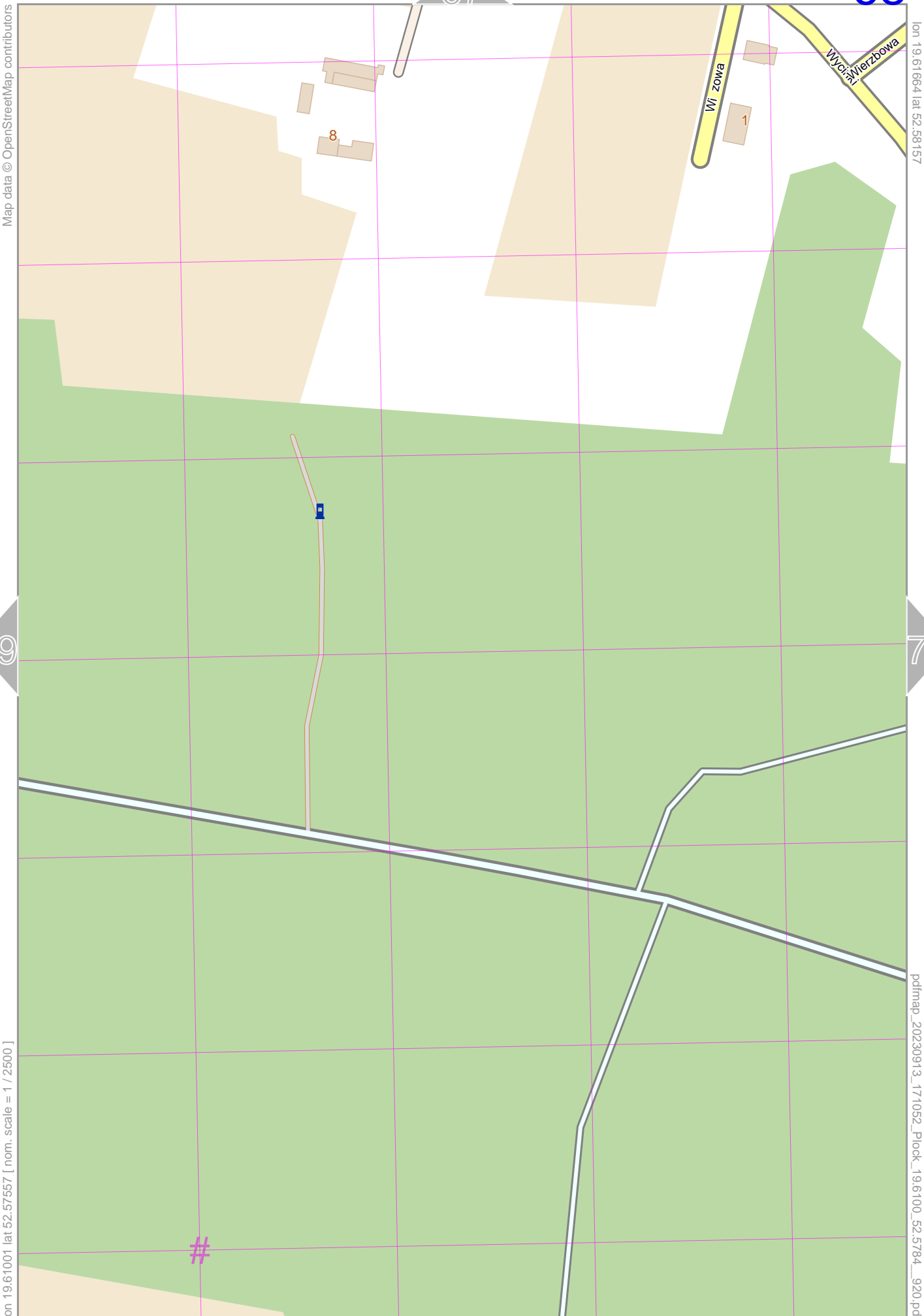
# UTM: 34 U easting 405.90 km northing 5826.70 km  
UTM-Grid-width = 100m

68

P<sup>3</sup>ock

67

68



Map data © OpenStreetMap contributors

lon 19.61864 lat 52.58157

59

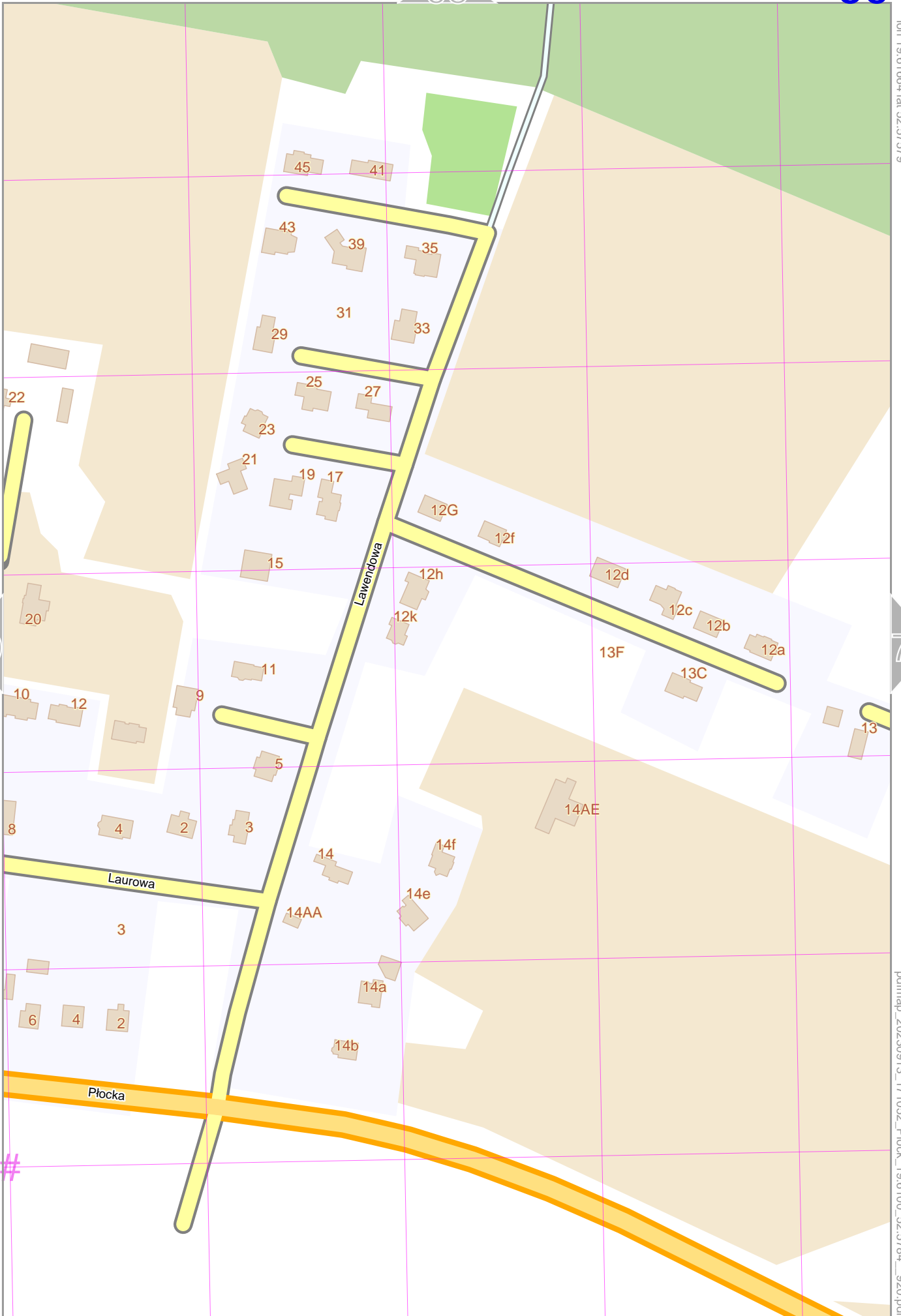
77

lon 19.61001 lat 52.57557 [ nom. scale = 1 / 2500 ]

pdfmap\_20230913\_171052\_Plock\_19.6100\_52.5784\_920.pdf

# UTM: 34 U easting 405.90 km northing 5826.00 km  
UTM-Grid-width = 100m

69



P<sup>3</sup>ock

69

70

Map data © OpenStreetMap contributors

lon 19.61664 lat 52.57002

61

79

lon 19.61001 lat 52.56402 [ nom. scale = 1 / 2500 ]

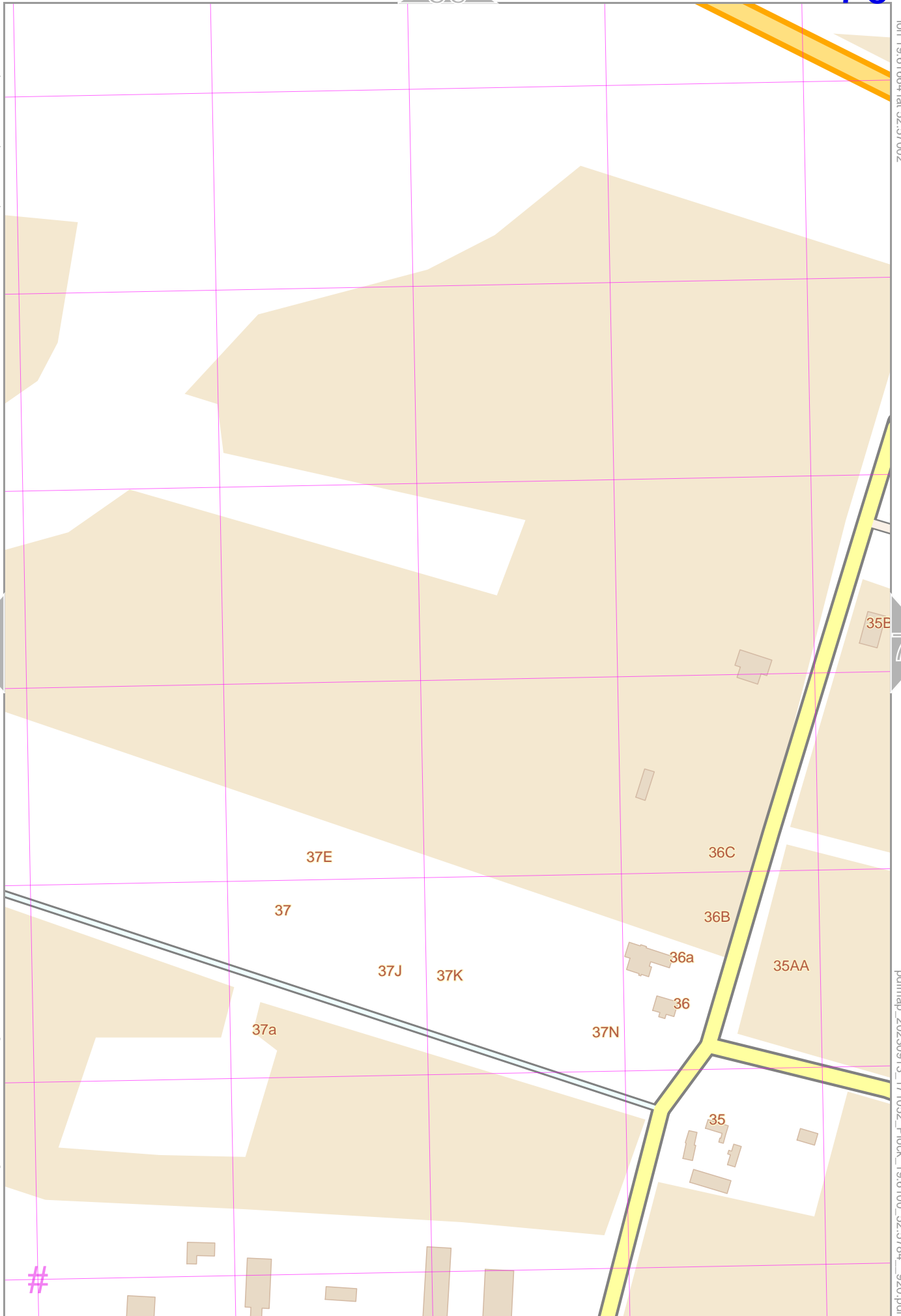
pdfmap\_20230913\_171052\_Plock\_19.6100\_52.5784\_920.pdf

# UTM: 34 U easting 405.80 km northing 5824.70 km  
UTM-Grid-width = 100m

71

 www.milvusmap.eu





P<sup>3</sup>ock

70

71

lon 19.61864 lat 52.56424

Map data © OpenStreetMap contributors

39a

62

80

39

40D

40C

40b

pdfmap\_20230913\_171052\_Plock\_19.6100\_52.5784\_920.pdf

lon 19.61001 lat 52.55825 [ nom. scale = 1 / 2500 ]

#

Zalew Włocławski

# UTM: 34 U easting 405.80 km northing 5824.10 km  
UTM-Grid-width = 100m

72

Map data © OpenStreetMap contributors

lon 19.61864 lat 52.55847

Wisła

Zalew Włocławski

63

81

lon 19.61001 lat 52.55247 [ nom. scale = 1 / 2500 ]

pdfmap\_20230913\_171052\_Plock\_19.6100\_52.5784\_920.pdf

# UTM: 34 U easting 405.80 km northing 5823.40 km  
UTM-Grid-width = 100m



Map data © OpenStreetMap contributors

lon 19.62291 lat 52.60466



26D

26a

26b

64

82

[ lon 19.61628 lat 52.59866 | nom. scale = 1 / 2500 ]

#

pdfmap\_20230913\_171052\_Plock\_19.6100\_52.5784\_920.pdf

P<sup>3</sup>ock

73

74

Map data © OpenStreetMap contributors

lon 19.62291 lat 52.59889

65

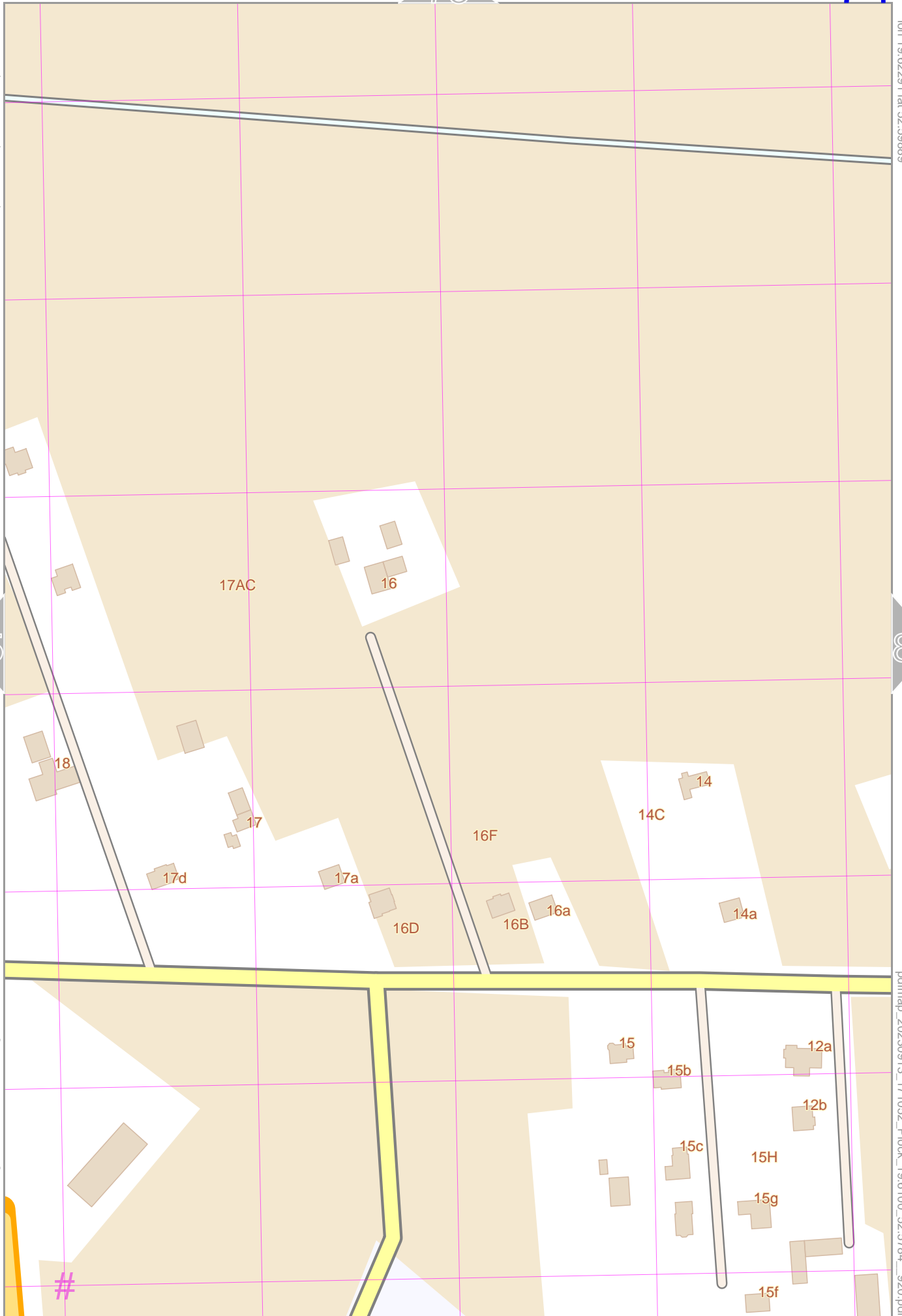
83

lon 19.61628 lat 52.59289 [ nom. scale = 1 / 2500 ]

pdfmap\_20230913\_171052\_Plock\_19.6100\_52.5784\_920.pdf

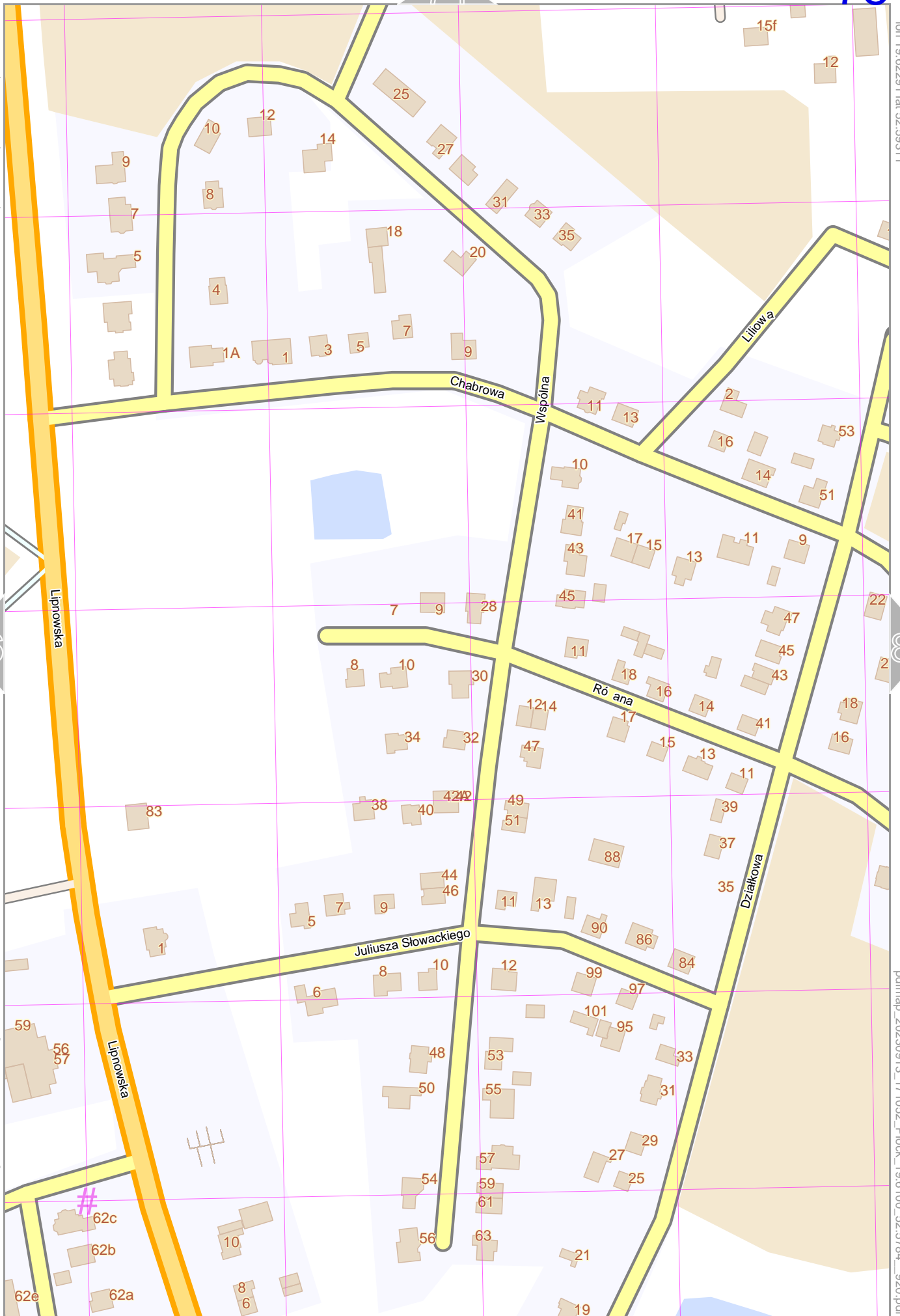
# UTM: 34 U easting 406.30 km northing 5827.90 km  
UTM-Grid-width = 100m

75



Map data © OpenStreetMap contributors

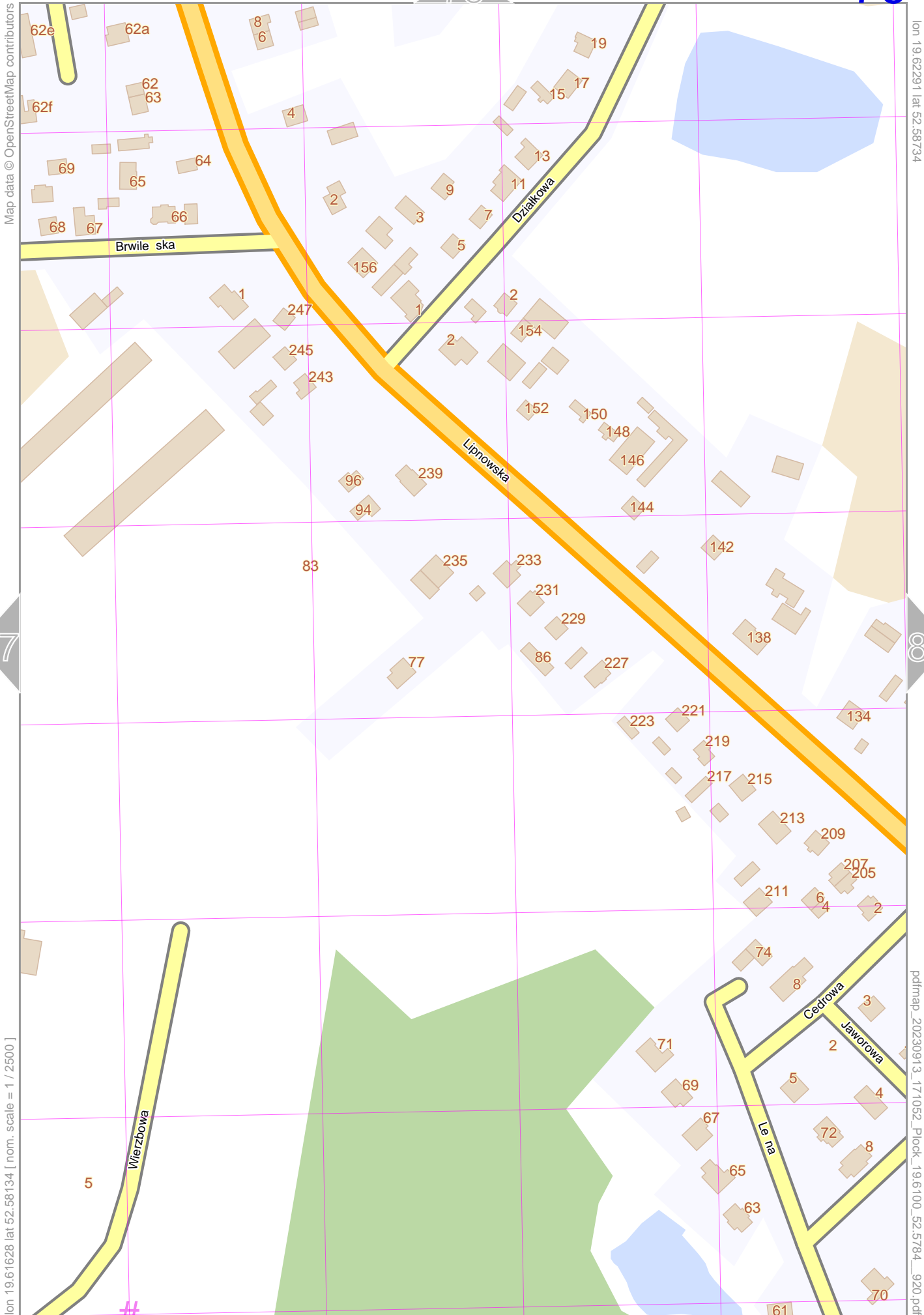
lon 19.62291 lat 52.58311



lon 19.61628 lat 52.58711 [ nom. scale = 1 / 2500 ]

pdfmap\_20230913\_171052\_Płock\_19.6100\_52.5784\_920.pdf

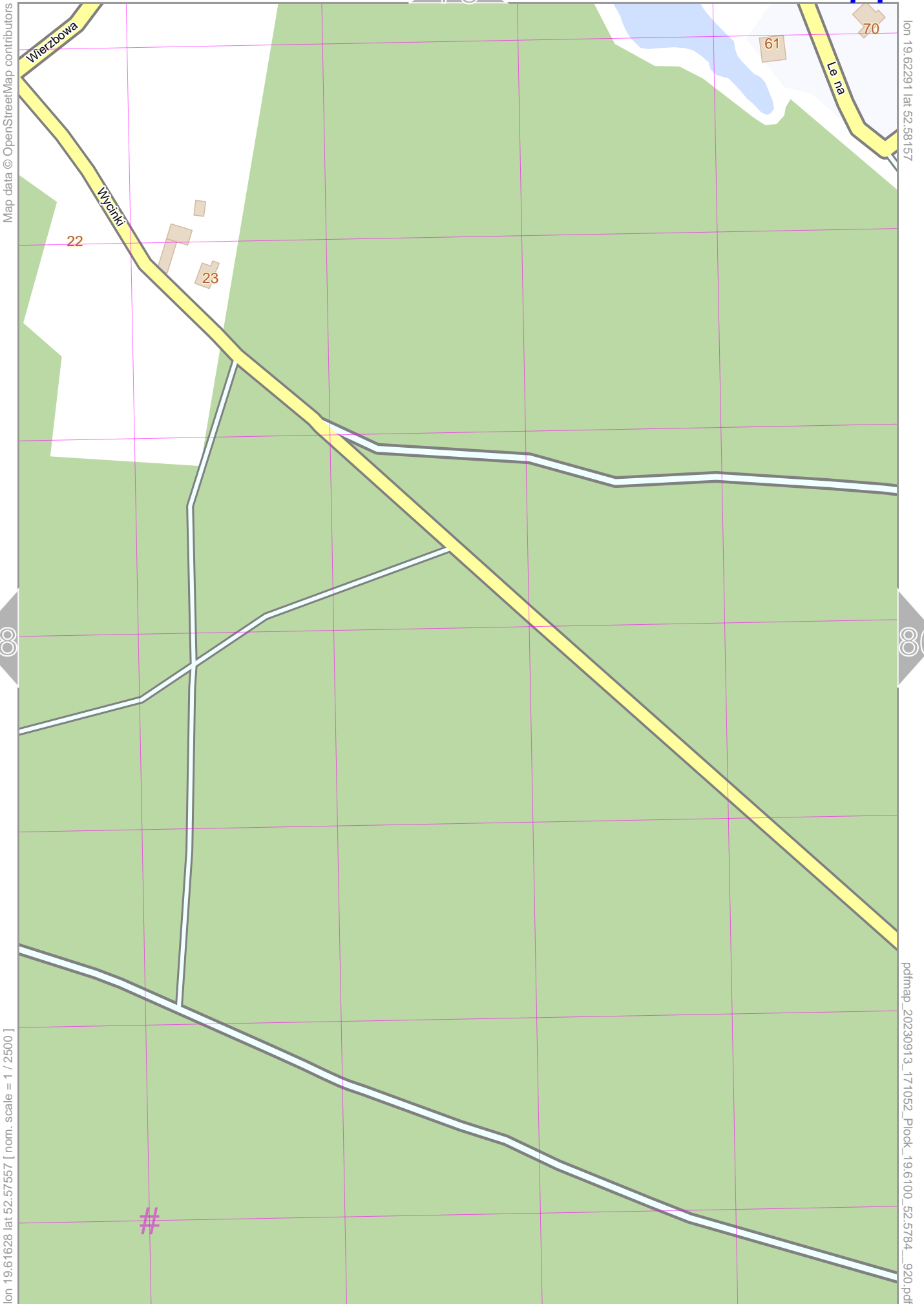
# UTM: 34 U easting 406.30 km northing 5827.30 km  
UTM-Grid-width = 100m



P<sup>3</sup>ock

76

77



lon 19.61628 lat 52.57557 [ nom. scale = 1 / 2500 ]

# UTM: 34 U easting 406.30 km northing 5826.00 km  
UTM-Grid-width = 100m

78

pdfmap\_20230913\_171052\_Plock\_19.6100\_52.5784\_920.pdf

Map data © OpenStreetMap contributors

lon 19.62291 lat 52.57579

69

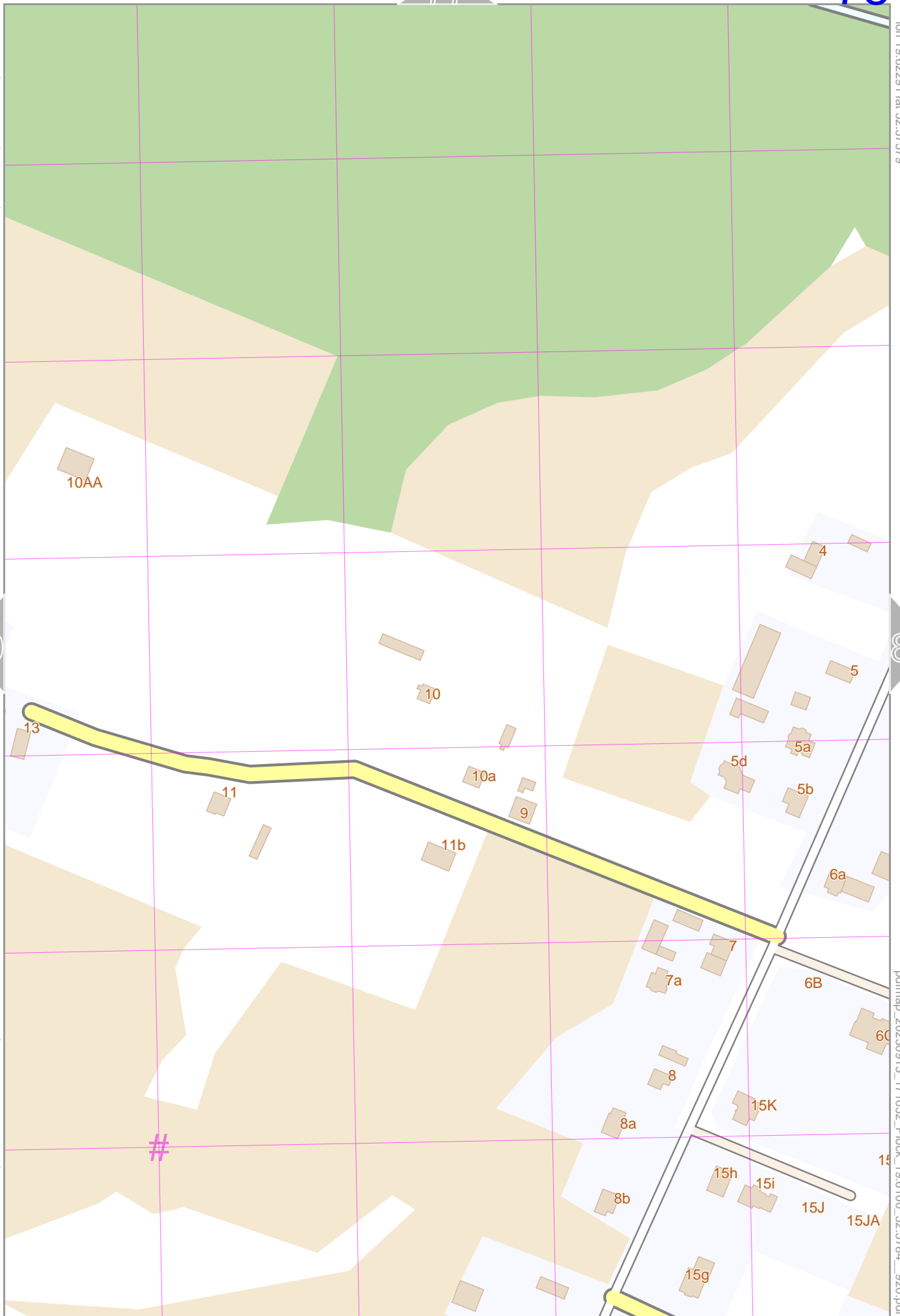
87

lon 19.61628 lat 52.56979 [ nom. scale = 1 / 2500 ]

pdfmap\_20230913\_171052\_Plock\_19.6100\_52.5784\_920.pdf

# UTM: 34 U easting 406.30 km northing 5825.40 km  
UTM-Grid-width = 100m

79



Map data © OpenStreetMap contributors

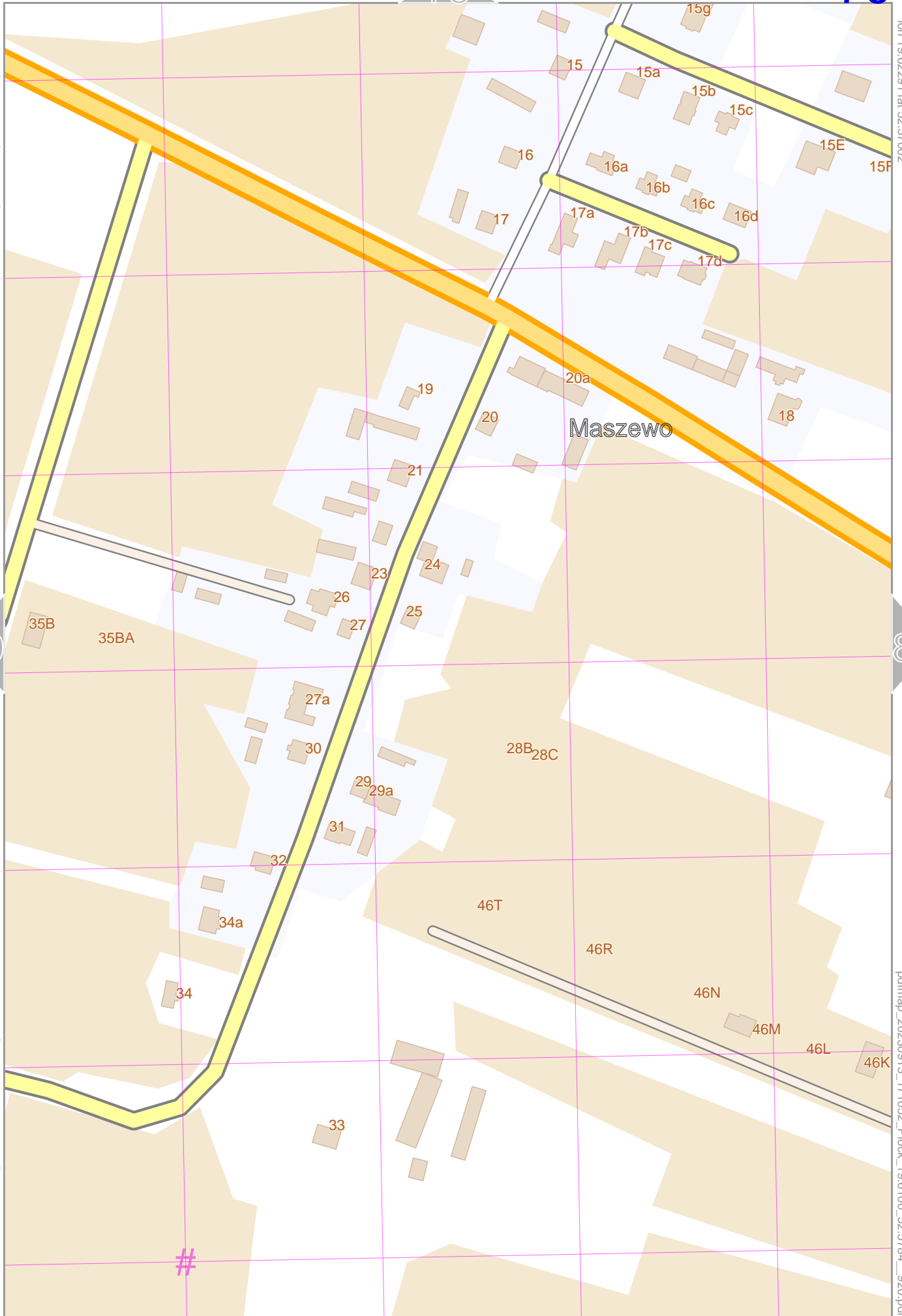
lon 19.62291 lat 52.57002

Maszewo

lon 19.61628 lat 52.56402 [ nom. scale = 1 / 2500 ]

pdfmap\_20230913\_171052\_Plock\_19.6100\_52.5784\_920.pdf

# UTM: 34 U easting 406.30 km northing 5824.70 km  
UTM-Grid-width = 100m



P<sup>3</sup>ock

79

80

Map data © OpenStreetMap contributors

lon 19.62291 lat 52.56424

71

89

lon 19.61628 lat 52.55825 [ nom. scale = 1 / 2500 ]

pdfmap\_20230913\_171052\_Plock\_19.6100\_52.5784\_920.pdf

Zalew Włocławski

# UTM: 34 U easting 406.20 km northing 5824.10 km  
UTM-Grid-width = 100m

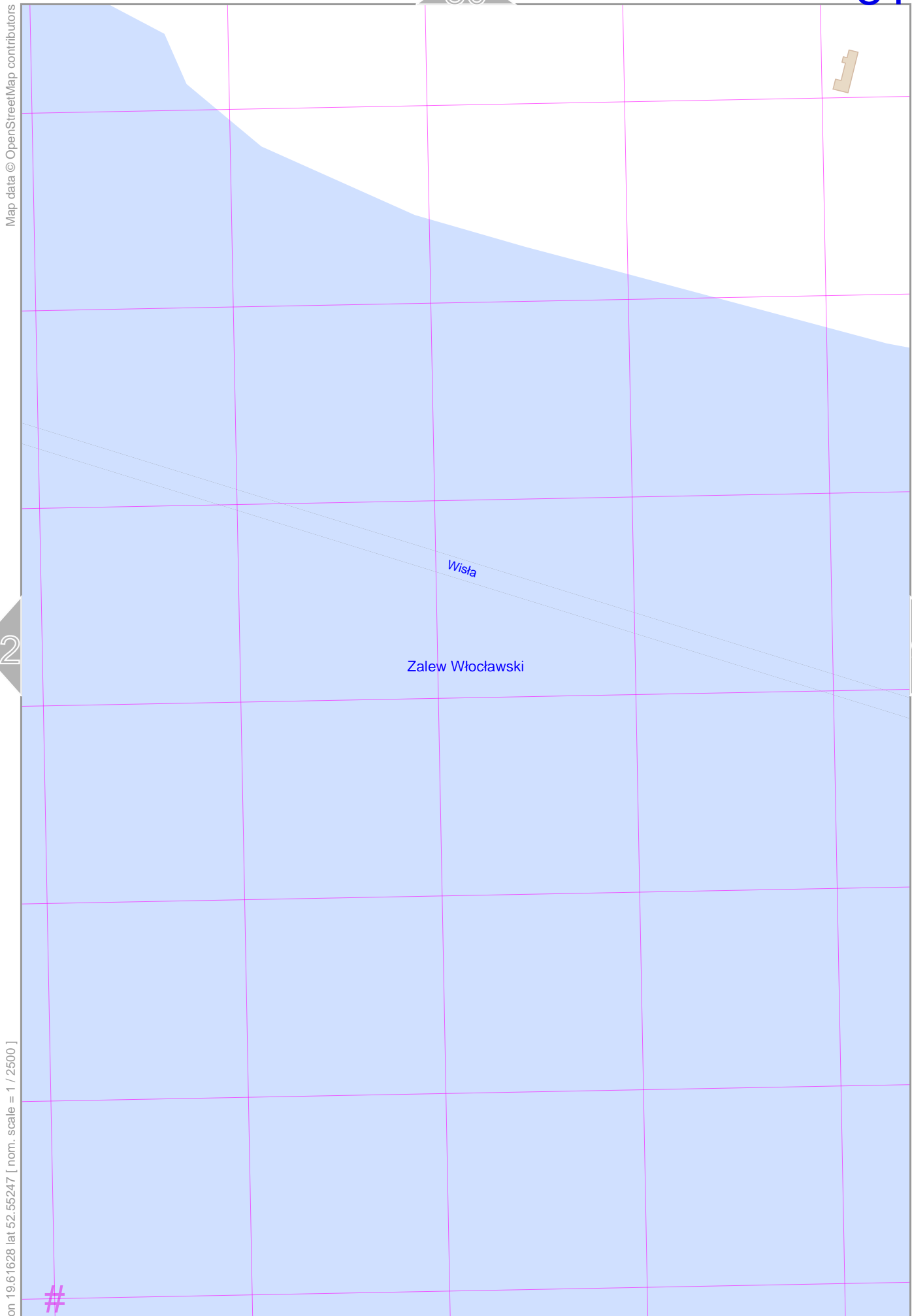
81



P<sup>3</sup>ock

80

81



Map data © OpenStreetMap contributors

lon 19.62291 lat 52.55847

72

Zalew Włocławski

Wisła

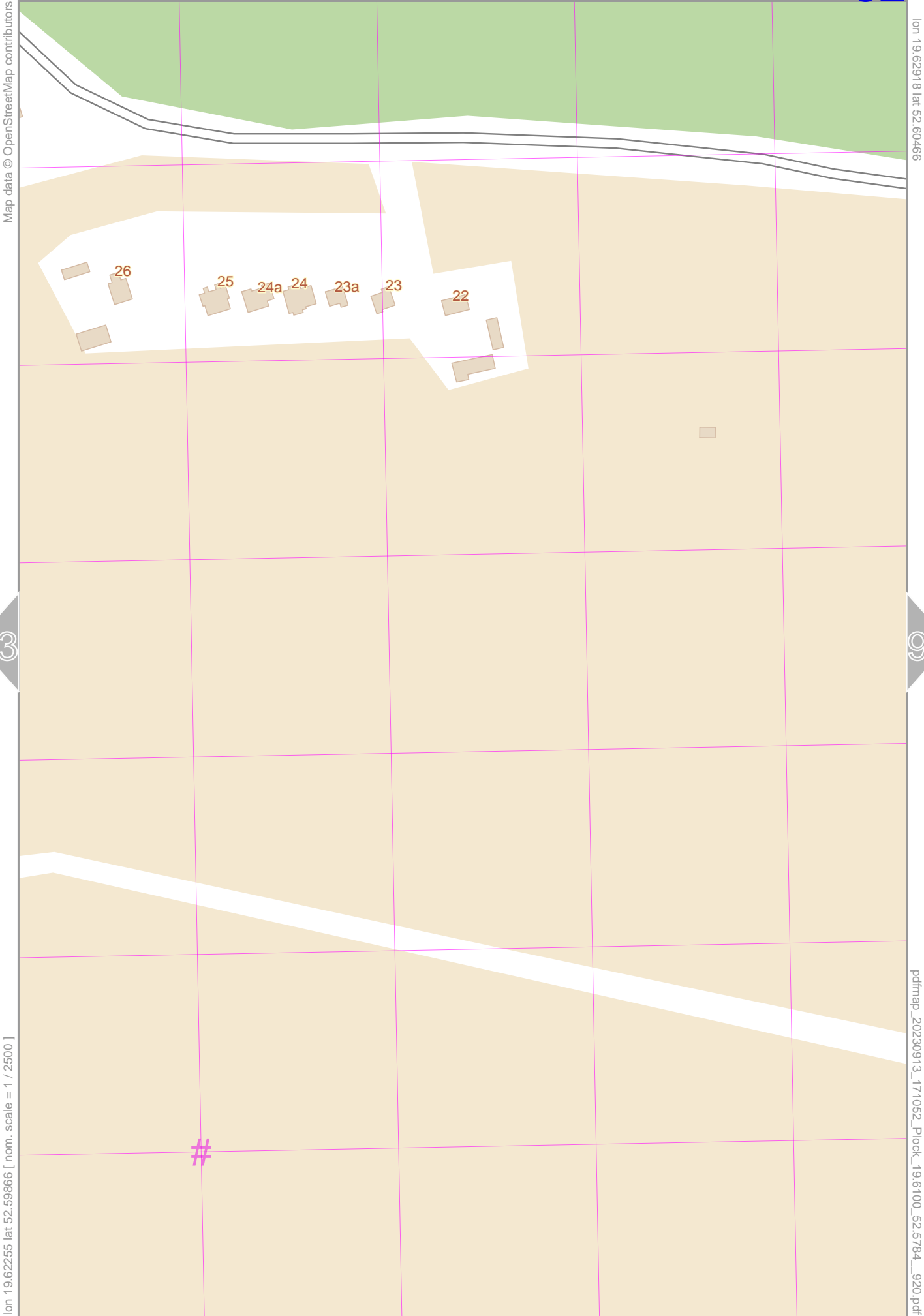
90

lon 19.61628 lat 52.55247 [ nom. scale = 1 / 2500 ]

pdfmap\_20230913\_171052\_Plock\_19.6100\_52.5784\_920.pdf

#

# UTM: 34 U easting 406.20 km northing 5823.40 km  
UTM-Grid-width = 100m



Map data © OpenStreetMap contributors

lon 19.62918 lat 52.60466

[ lon 19.62255 lat 52.59866 | nom. scale = 1 / 2500 ]

pdfmap\_20230913\_171052\_Plock\_19.6100\_52.5784\_920.pdf

# UTM: 34 U easting 406.80 km northing 5828.60 km  
UTM-Grid-width = 100m

P<sup>3</sup>ock

82

83

Map data © OpenStreetMap contributors

lon 19.62918 lat 52.59889

74

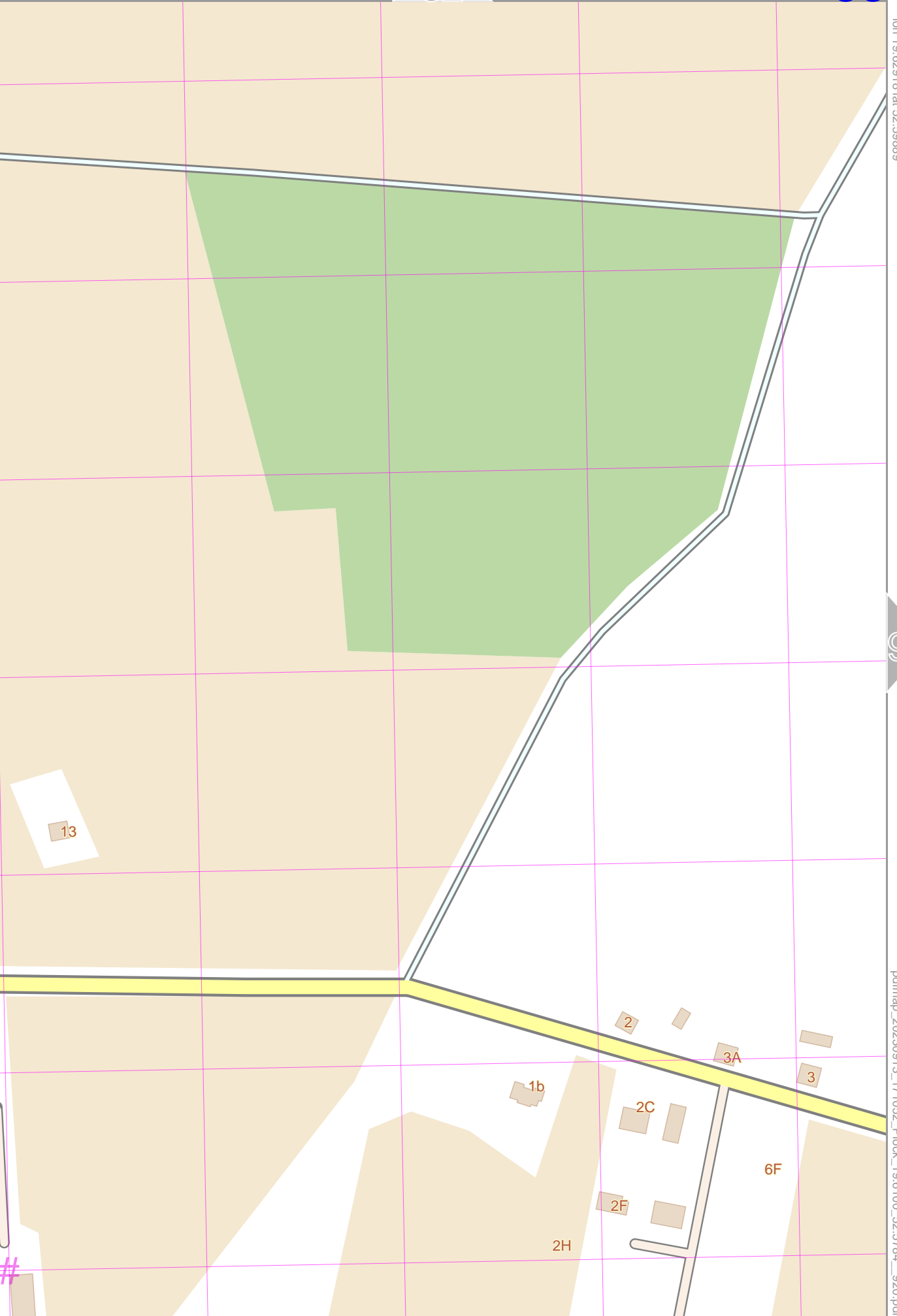
92

lon 19.62255 lat 52.59289 [ nom. scale = 1 / 2500 ]

pdfmap\_20230913\_171052\_Plock\_19.6100\_52.5784\_920.pdf

# UTM: 34 U easting 406.70 km northing 5827.90 km  
UTM-Grid-width = 100m

84



Płock

83

84

Map data © OpenStreetMap contributors

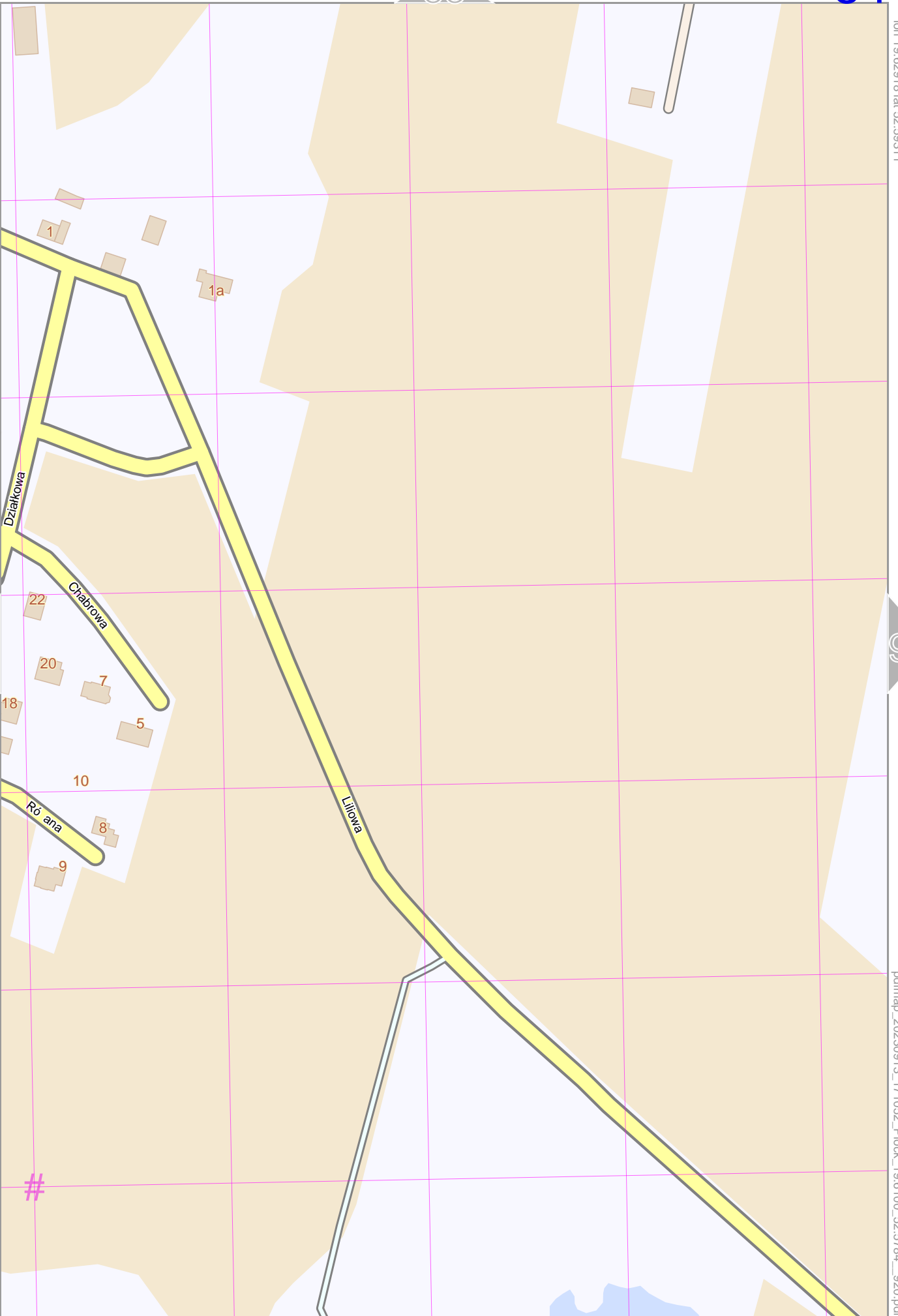
lon 19.62918 lat 52.59311

75

93

lon 19.62255 lat 52.58711 [ nom. scale = 1 / 2500 ]

pdfmap\_20230913\_171052\_Plock\_19.6100\_52.5784\_920.pdf



# UTM: 34 U easting 406.70 km northing 5827.30 km  
UTM-Grid-width = 100m

85

Map data © OpenStreetMap contributors

lon 19.62918 lat 52.58734

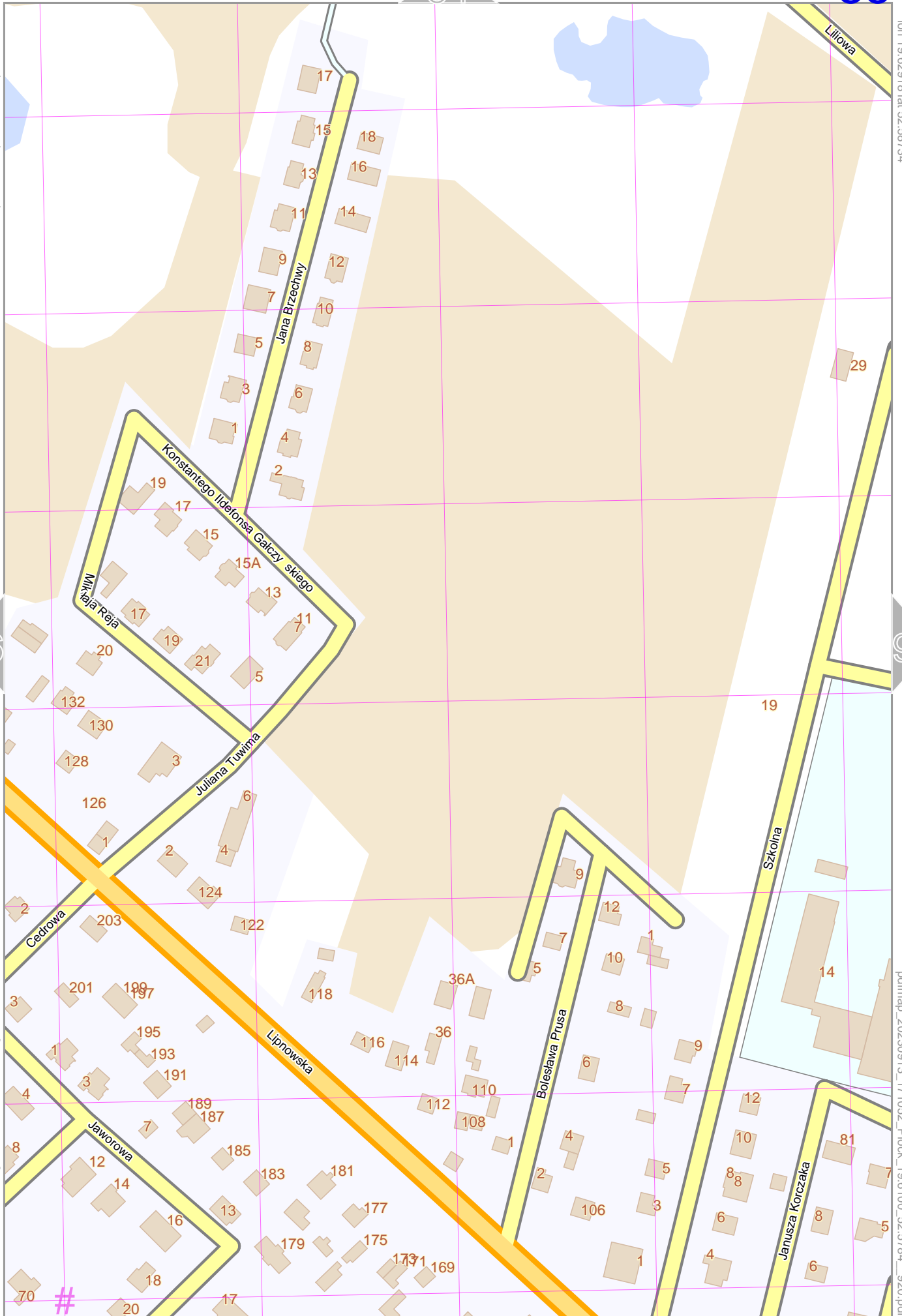
76

94

lon 19.62255 lat 52.58134 [ nom. scale = 1 / 2500 ]

pdfmap\_20230913\_171052\_Plock\_19.6100\_52.5784\_920.pdf

# UTM: 34 U easting 406.70 km northing 5826.60 km  
UTM-Grid-width = 100m

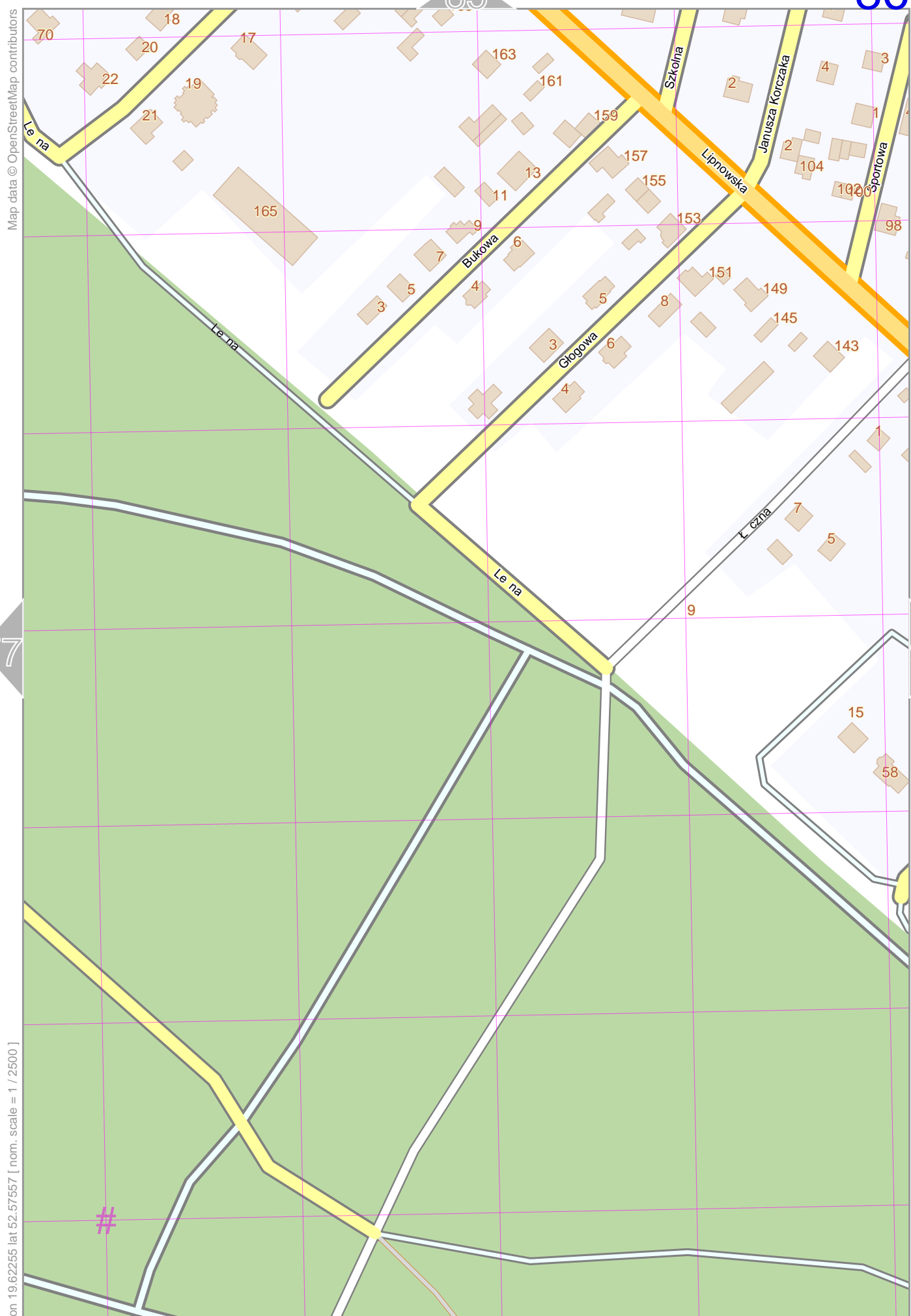


Płock

85

86

lon 19.62918 lat 52.58157



Map data © OpenStreetMap contributors

77

95

lon 19.62255 lat 52.57557 [ nom. scale = 1 / 2500 ]

pdfmap\_20230913\_171052\_Plock\_19.6100\_52.5784\_920.pdf

# UTM: 34 U easting 406.70 km northing 5826.00 km  
UTM-Grid-width = 100m

87

P<sup>3</sup>ock

86

87

Map data © OpenStreetMap contributors

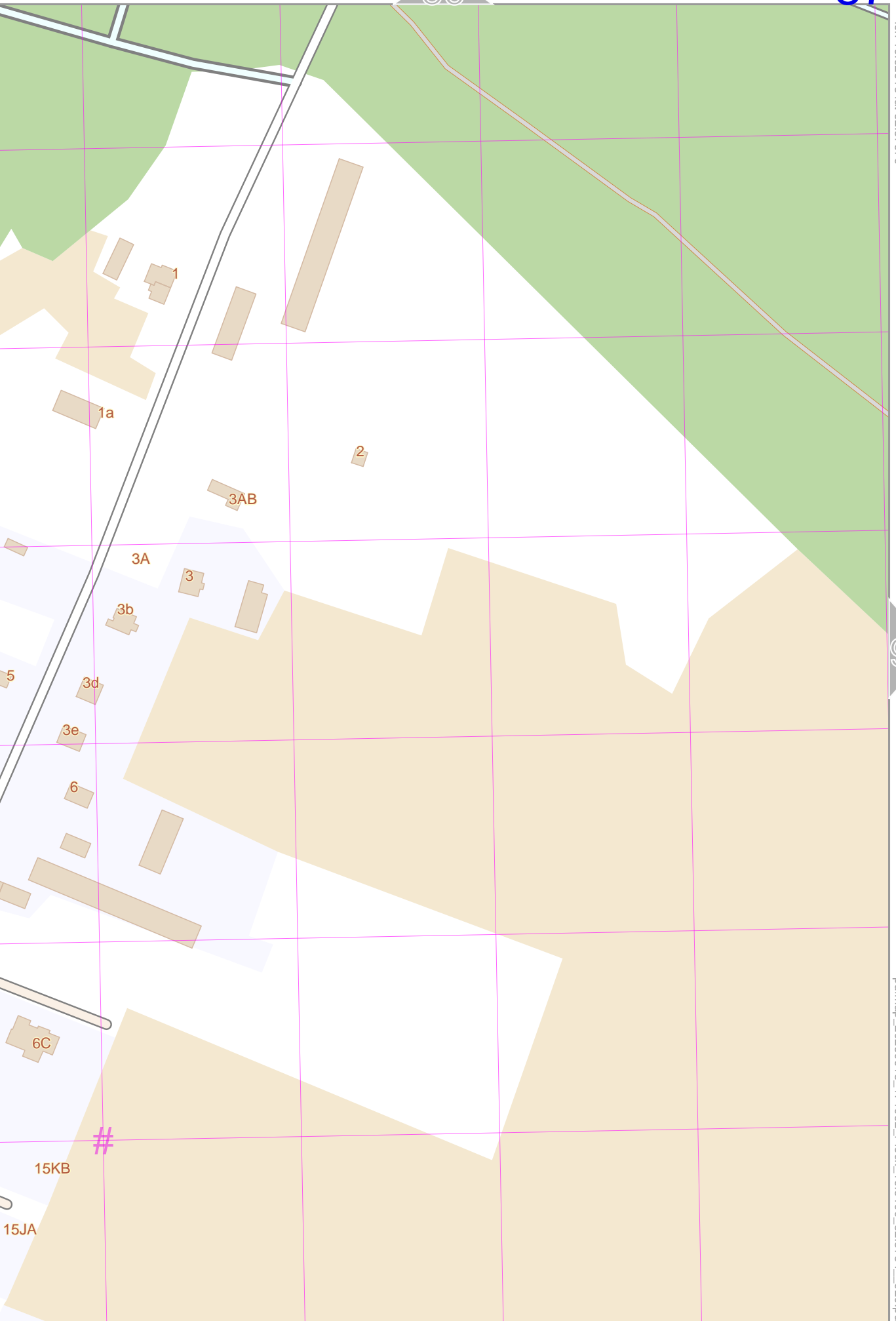
lon 19.62918 lat 52.57579

78

96

lon 19.62255 lat 52.56979 [ nom. scale = 1 / 2500 ]

pdfmap\_20230913\_171052\_Plock\_19.6100\_52.5784\_920.pdf



# UTM: 34 U easting 406.70 km northing 5825.40 km  
UTM-Grid-width = 100m

88

P<sup>3</sup>ock

87

88

Map data © OpenStreetMap contributors

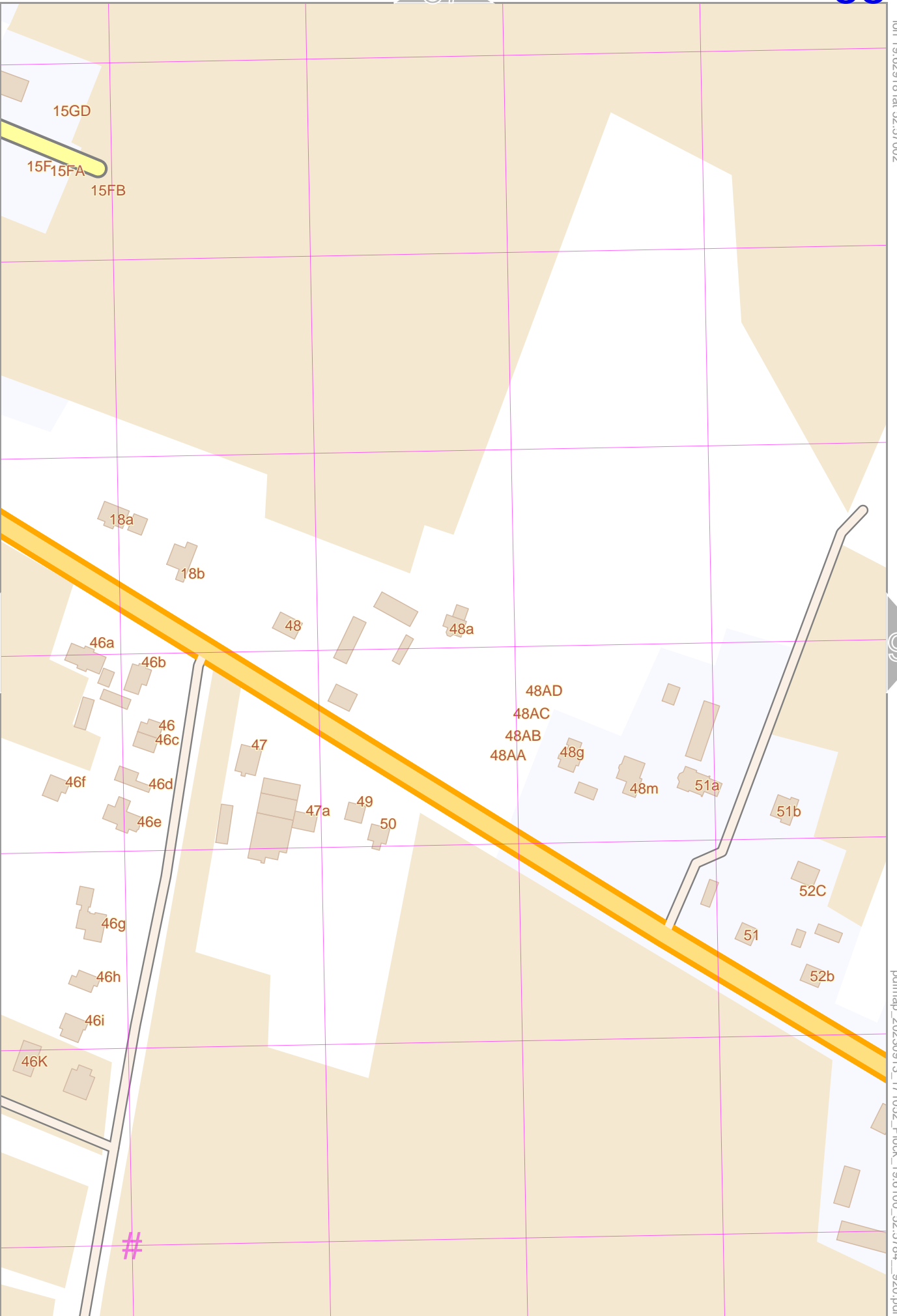
lon 19.62918 lat 52.57002

79

97

lon 19.62255 lat 52.56402 [ nom. scale = 1 / 2500 ]

pdfmap\_20230913\_171052\_Plock\_19.6100\_52.5784\_920.pdf



# UTM: 34 U easting 406.70 km northing 5824.70 km  
UTM-Grid-width = 100m

89



P<sup>3</sup>ock

89

88

lon 19.62918 lat 52.56424

Map data © OpenStreetMap contributors

45a

44k

44g

44f

44e

80

88

lon 19.62255 lat 52.55825 [ nom. scale = 1 / 2500 ]

pdfmap\_20230913\_171052\_Plock\_19.6100\_52.5784\_920.pdf

#

# UTM: 34 U easting 406.70 km northing 5824.10 km  
UTM-Grid-width = 100m

90

P<sup>3</sup>ock

89

90

Map data © OpenStreetMap contributors

lon 19.62918 lat 52.55847

44a

81

89

Zalew Włocławski

lon 19.62255 lat 52.55247 [ nom. scale = 1 / 2500 ]

pdfmap\_20230913\_171052\_Plock\_19.6100\_52.5784\_920.pdf

#

# UTM: 34 U easting 406.70 km northing 5823.40 km  
UTM-Grid-width = 100m

Map data © OpenStreetMap contributors

lon 19.63545 lat 52.60466

82

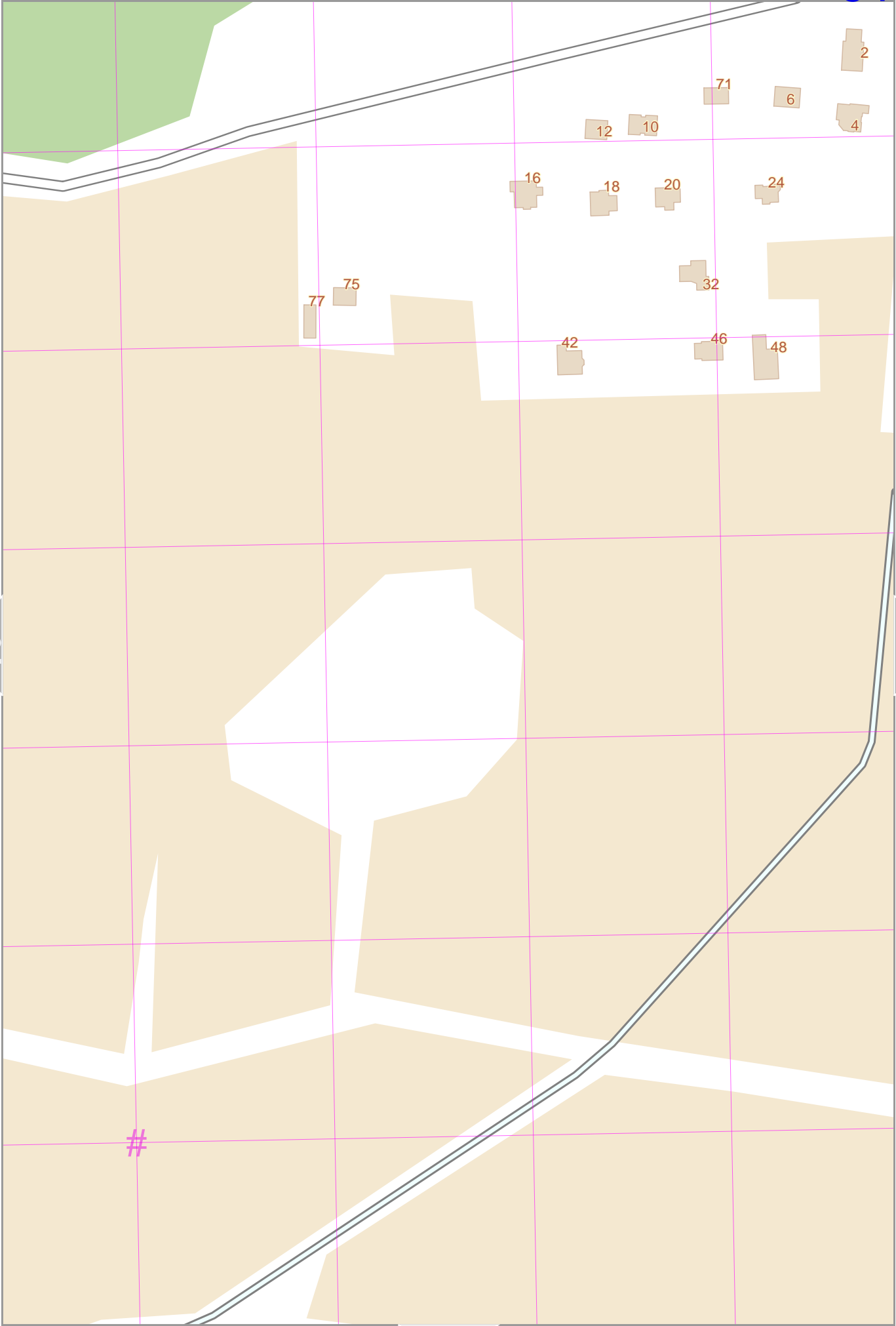
100

lon 19.62281 lat 52.59866 [ nom. scale = 1 / 2500 ]

pdfmap\_20230913\_171052\_Plock\_19.6100\_52.5784\_920.pdf

# UTM: 34 U easting 407.20 km northing 5828.60 km  
UTM-Grid-width = 100m

92



P<sup>3</sup>ock

91

92

Map data © OpenStreetMap contributors

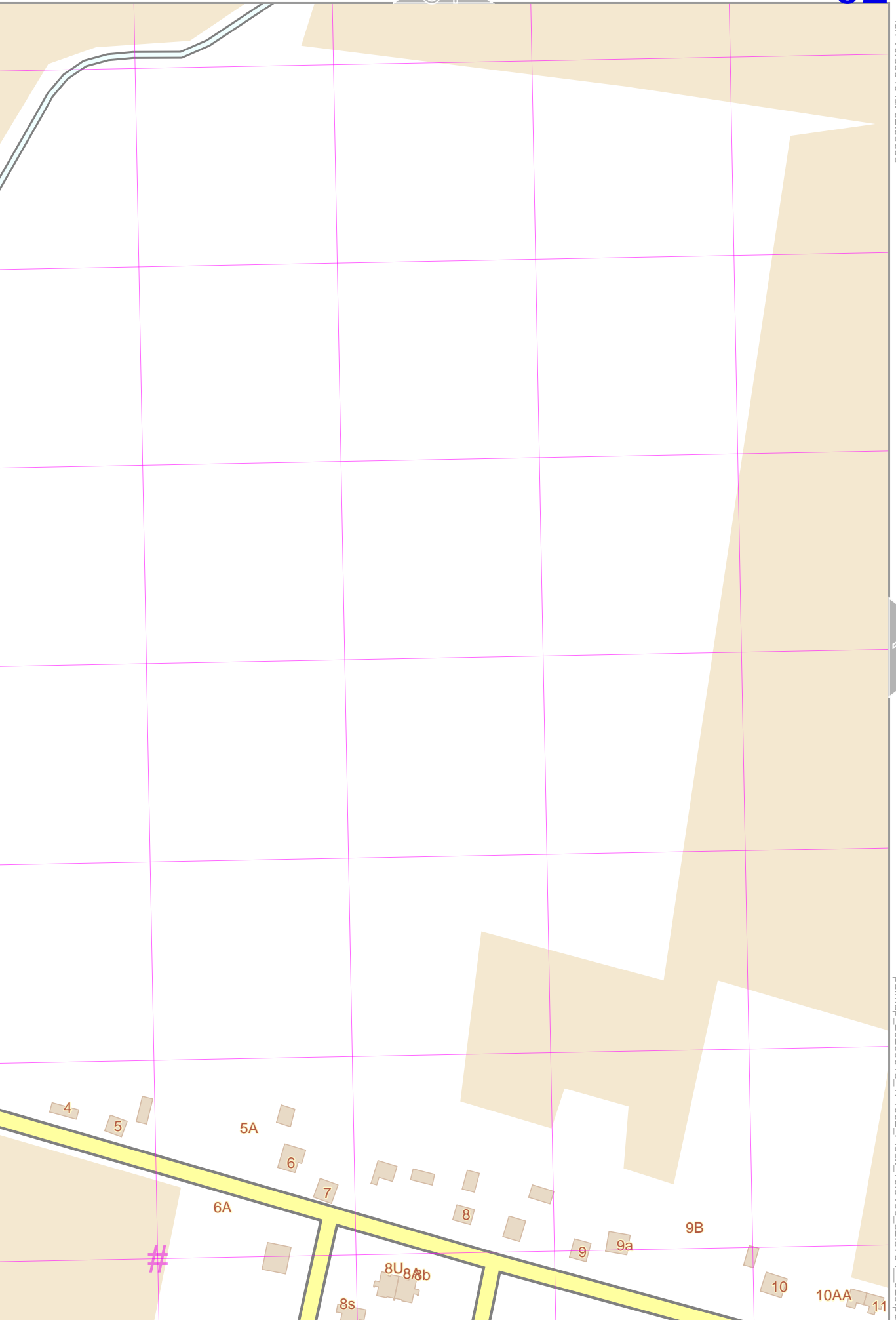
lon 19.63545 lat 52.59889

83

101

lon 19.62881 lat 52.59289 [ nom. scale = 1 / 2500 ]

pdfmap\_20230913\_171052\_Plock\_19.6100\_52.5784\_920.pdf



# UTM: 34 U easting 407.20 km northing 5827.90 km  
UTM-Grid-width = 100m

93

P<sup>3</sup>ock

93

92

Map data © OpenStreetMap contributors

lon 19.63545 lat 52.59311

84

102

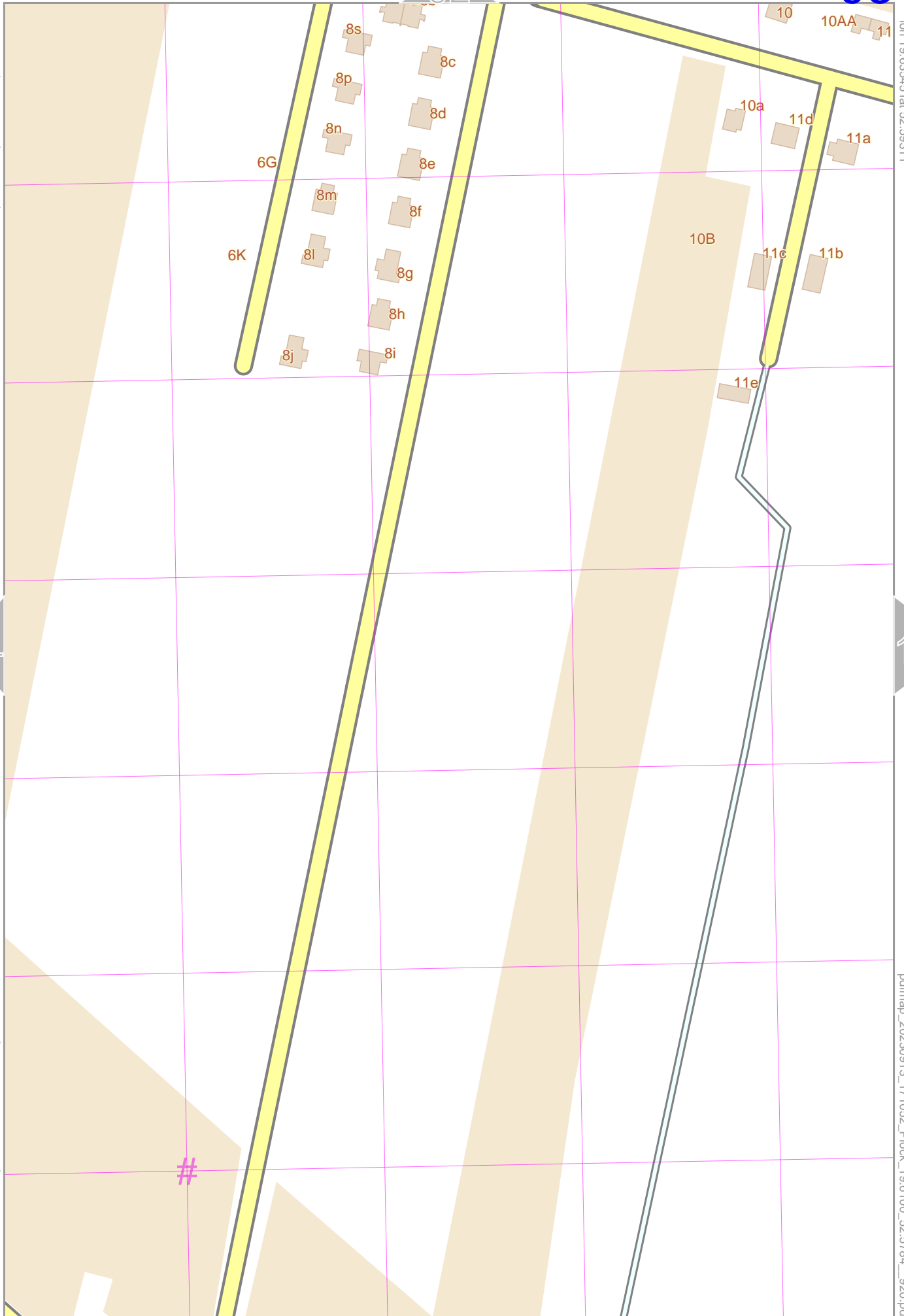
lon 19.62881 lat 52.58711 [ nom. scale = 1 / 2500 ]

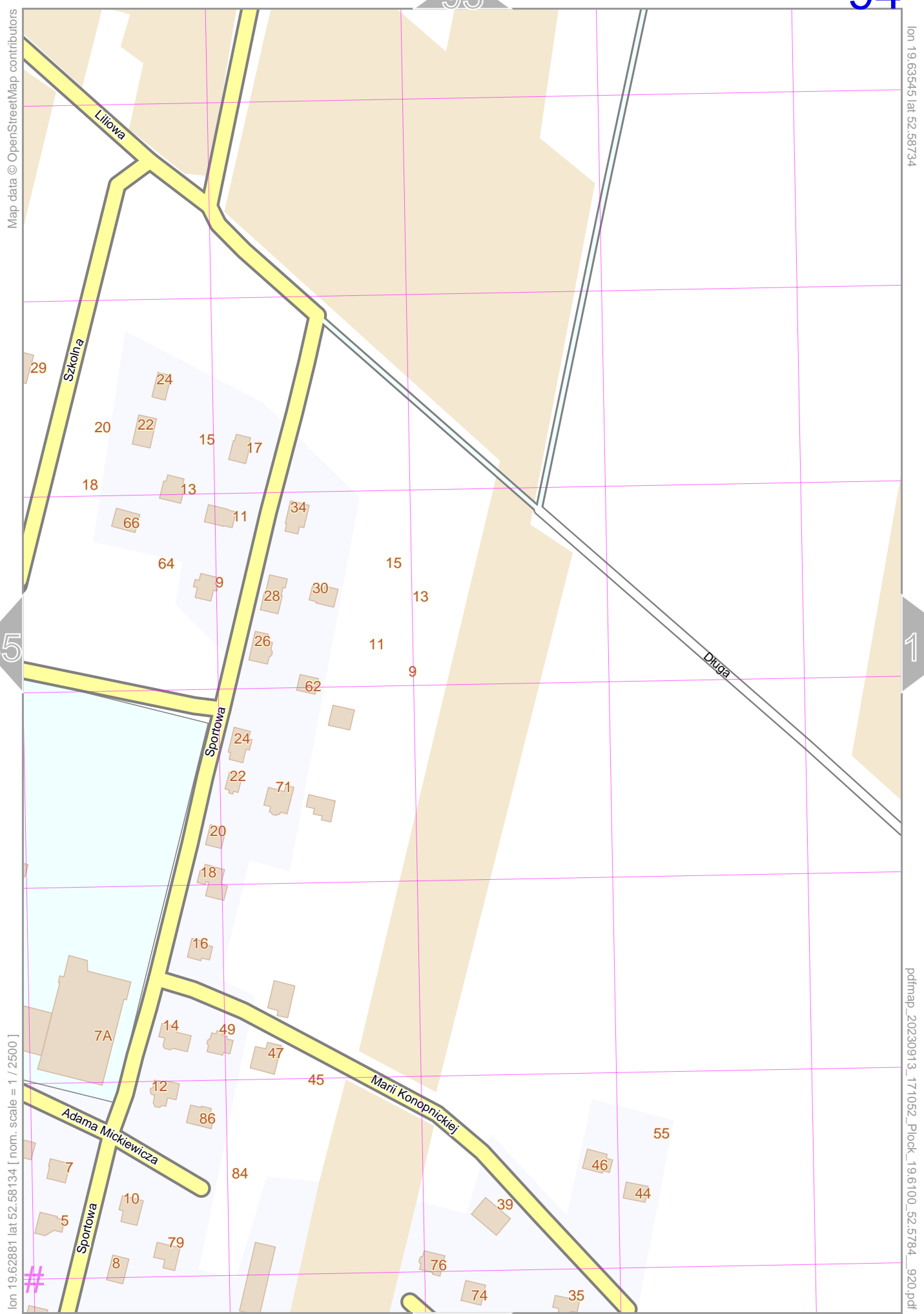
pdfmap\_20230913\_171052\_Plock\_19.6100\_52.5784\_920.pdf

#

# UTM: 34 U easting 407.20 km northing 5827.30 km  
UTM-Grid-width = 100m

94





Map data © OpenStreetMap contributors

lon 19.63545 lat 52.58734

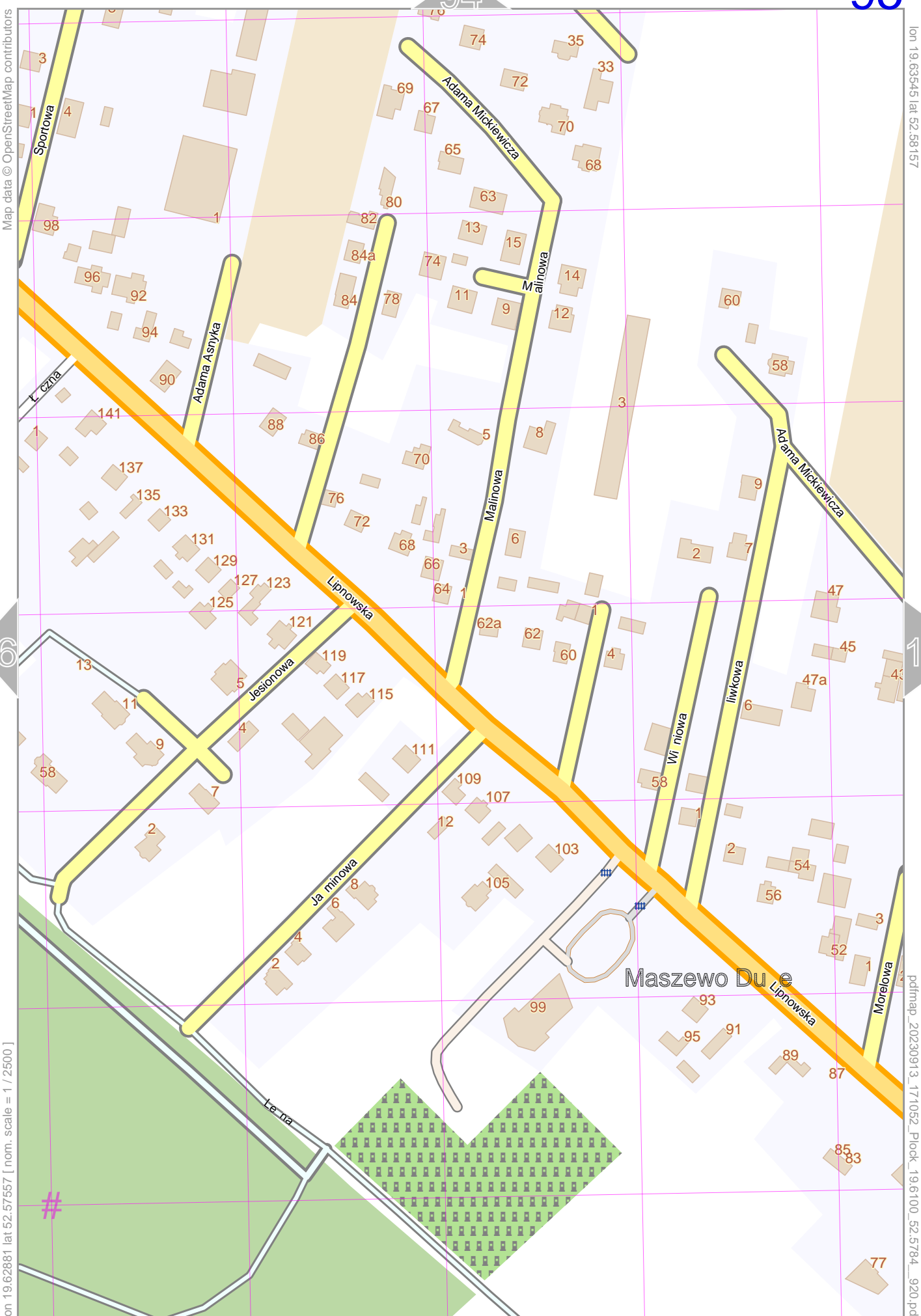
85

103

lon 19.62881 lat 52.58134 [ nom. scale = 1 / 2500 ]

pdfmap\_20230913\_171052\_Plock\_19.6100\_52.5784\_920.pdf

# UTM: 34 U easting 407.10 km northing 5826.60 km  
UTM-Grid-width = 100m



Map data © OpenStreetMap contributors

lon 19.63545 lat 52.58157

lon 19.62881 lat 52.57557 [ nom. scale = 1 / 2500 ]

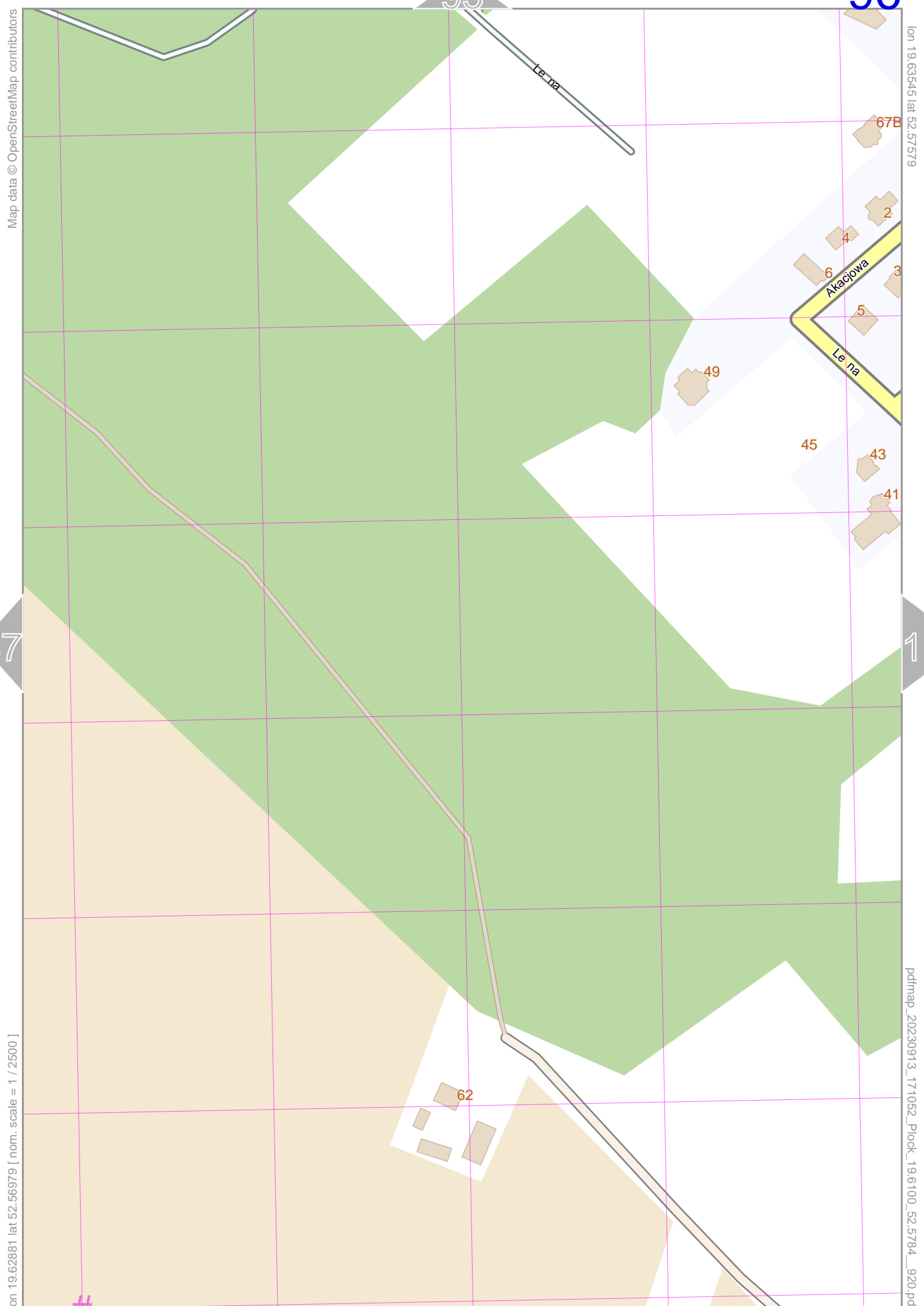
pdfmap\_20230913\_171052\_Plock\_19.6100\_52.5784\_920.pdf

# UTM: 34 U easting 407.10 km northing 5826.00 km  
UTM-Grid-width = 100m

P<sup>3</sup>ock

95

96



87

105

lon 19.62881 lat 52.56979 [ nom. scale = 1 / 2500 ]

pdfmap\_20230913\_171052\_Plock\_19.6100\_52.5784\_920.pdf

# UTM: 84 U easting 407.10 km northing 5825.30 km  
UTM-Grid-width = 100m

97



P<sup>3</sup>ock

96

97

Map data © OpenStreetMap contributors

lon 19.63545 lat 52.57002

88

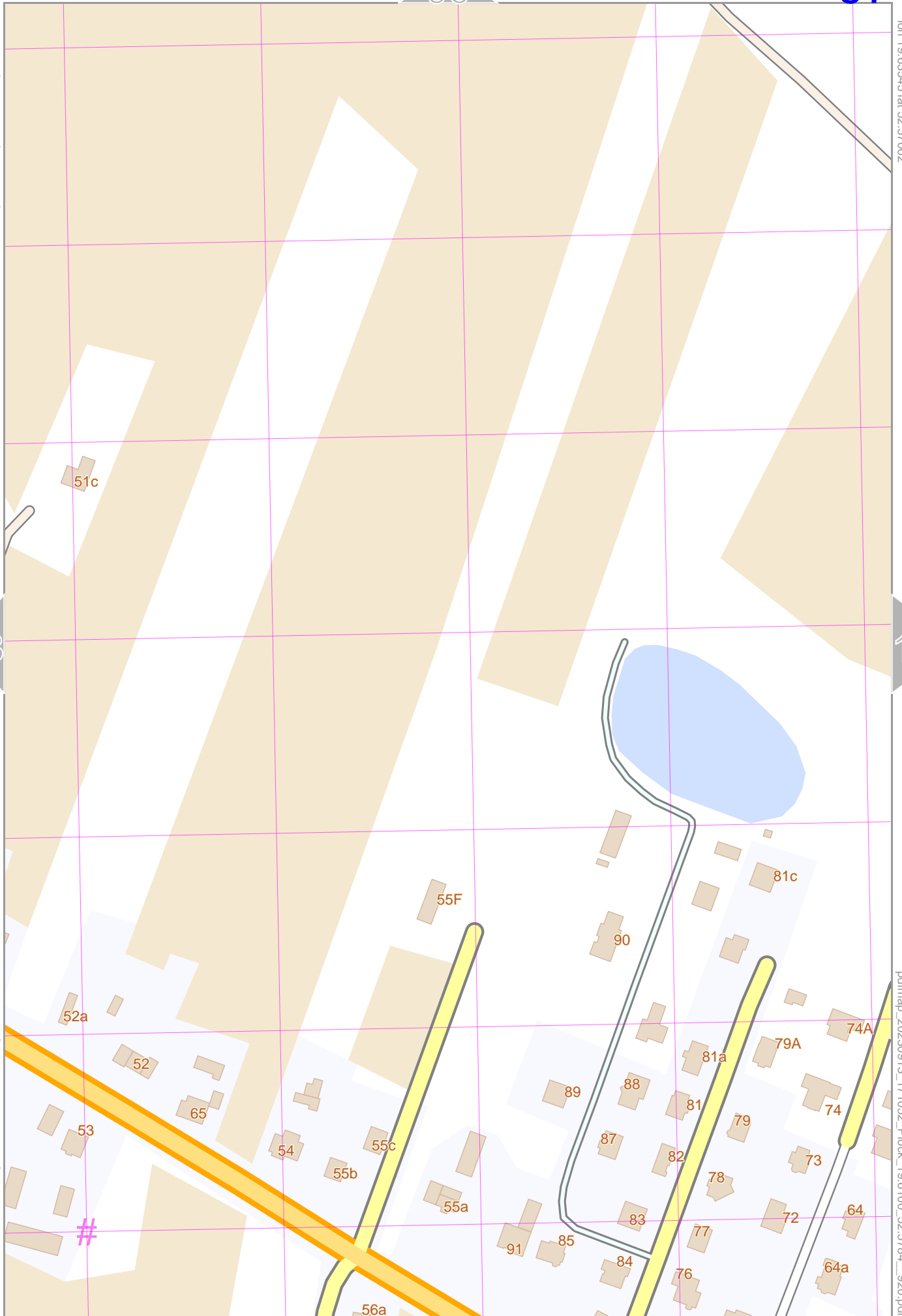
106

lon 19.62881 lat 52.56402 [ nom. scale = 1 / 2500 ]

pdfmap\_20230913\_171052\_Plock\_19.6100\_52.5784\_920.pdf

# UTM: 34 U easting 407.10 km northing 5824.70 km  
UTM-Grid-width = 100m

98



P<sup>3</sup>ock

97

98

Map data © OpenStreetMap contributors

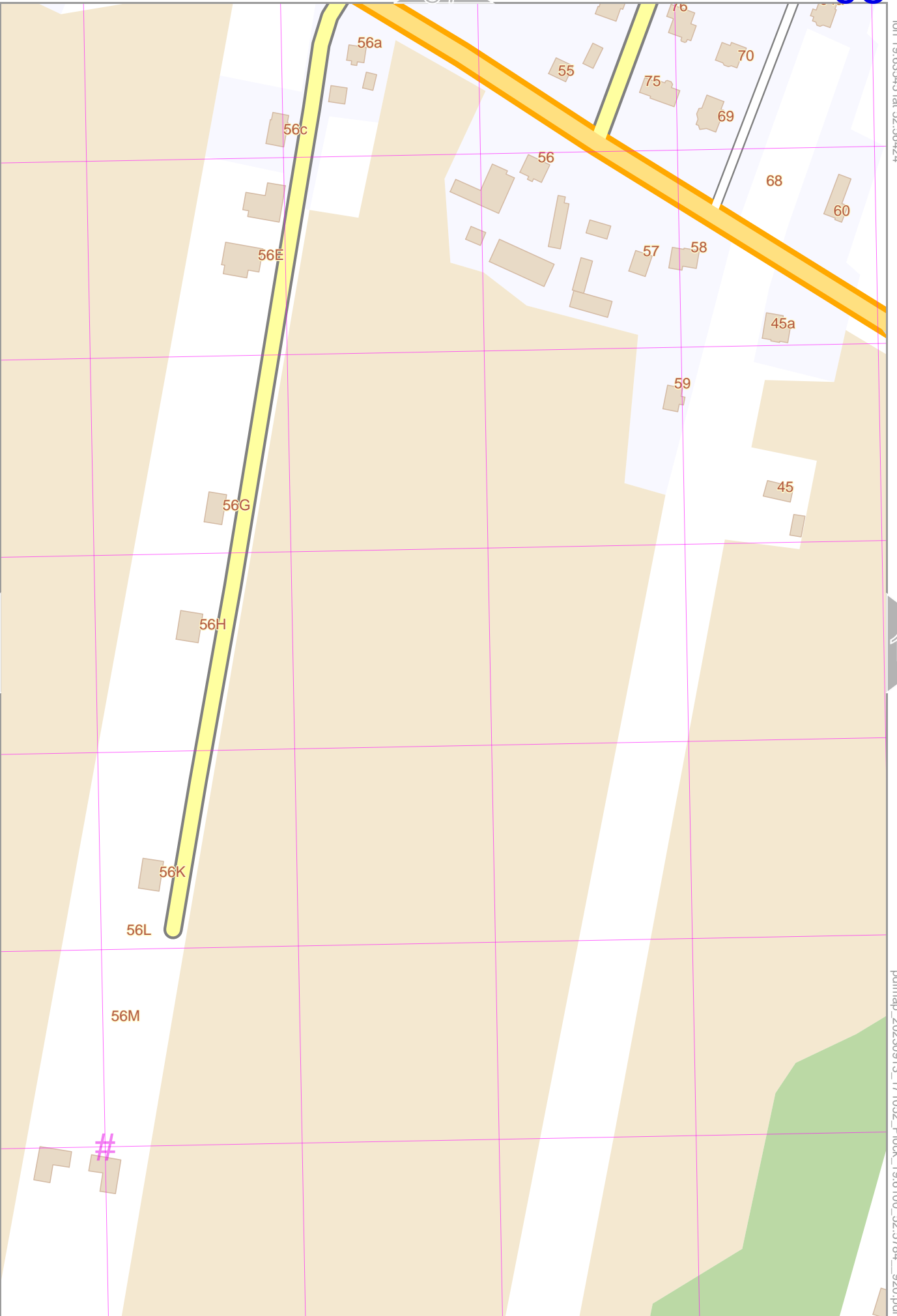
lon 19.63545 lat 52.56424

89

107

lon 19.62881 lat 52.55825 [ nom. scale = 1 / 2500 ]

pdfmap\_20230913\_171052\_Plock\_19.6100\_52.5784\_920.pdf



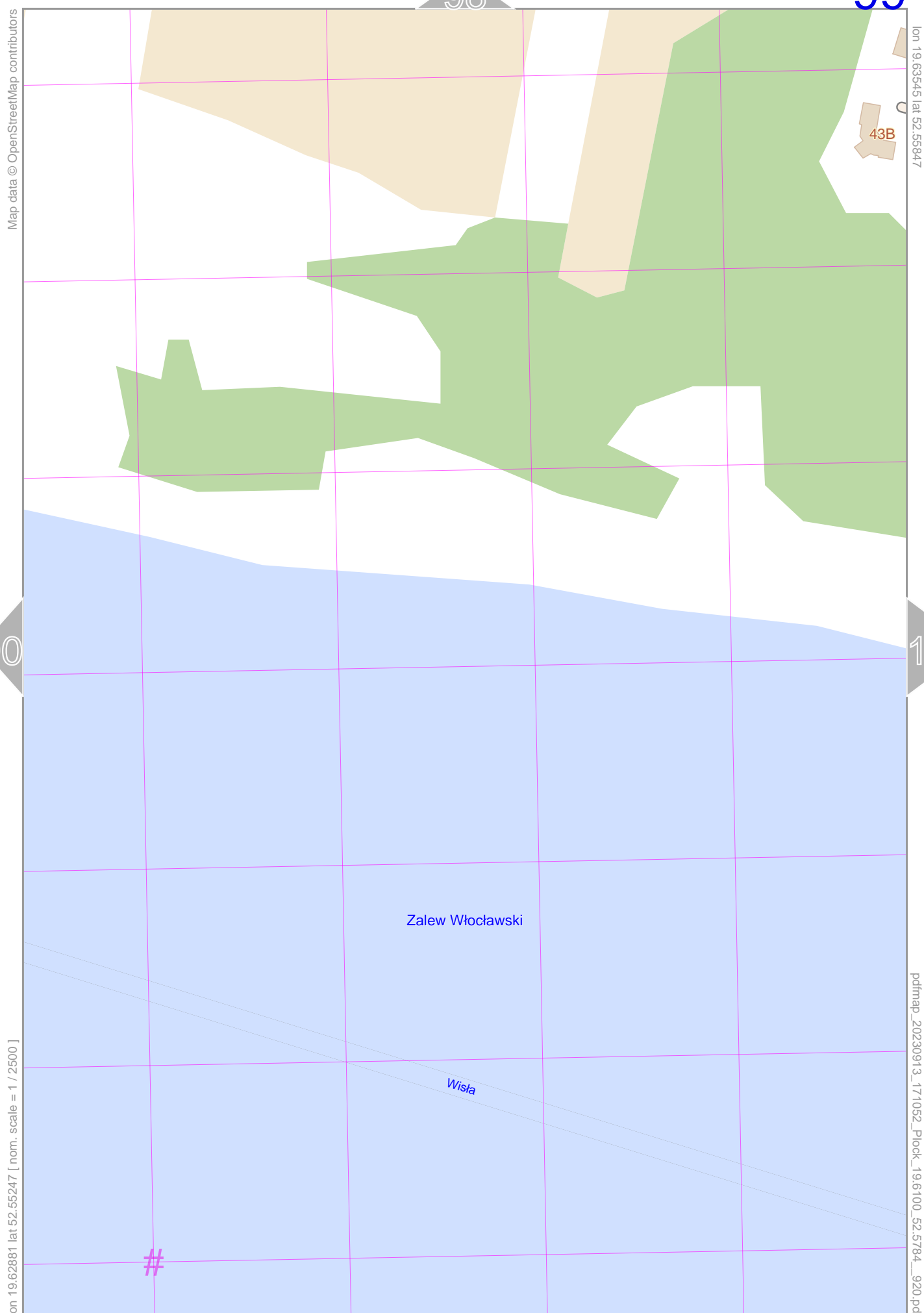
# UTM: 34 U easting 407.10 km northing 5824.10 km  
UTM-Grid-width = 100m

99

P<sup>3</sup>ock

98

99



Map data © OpenStreetMap contributors

lon 19.63545 lat 52.55847

90

108

Zalew Włocławski

Wisła

43B

lon 19.62881 lat 52.55247 [ nom. scale = 1 / 2500 ]

pdfmap\_20230913\_171052\_Plock\_19.6100\_52.5784\_920.pdf

# UTM: 34 U easting 407.10 km northing 5823.40 km  
UTM-Grid-width = 100m

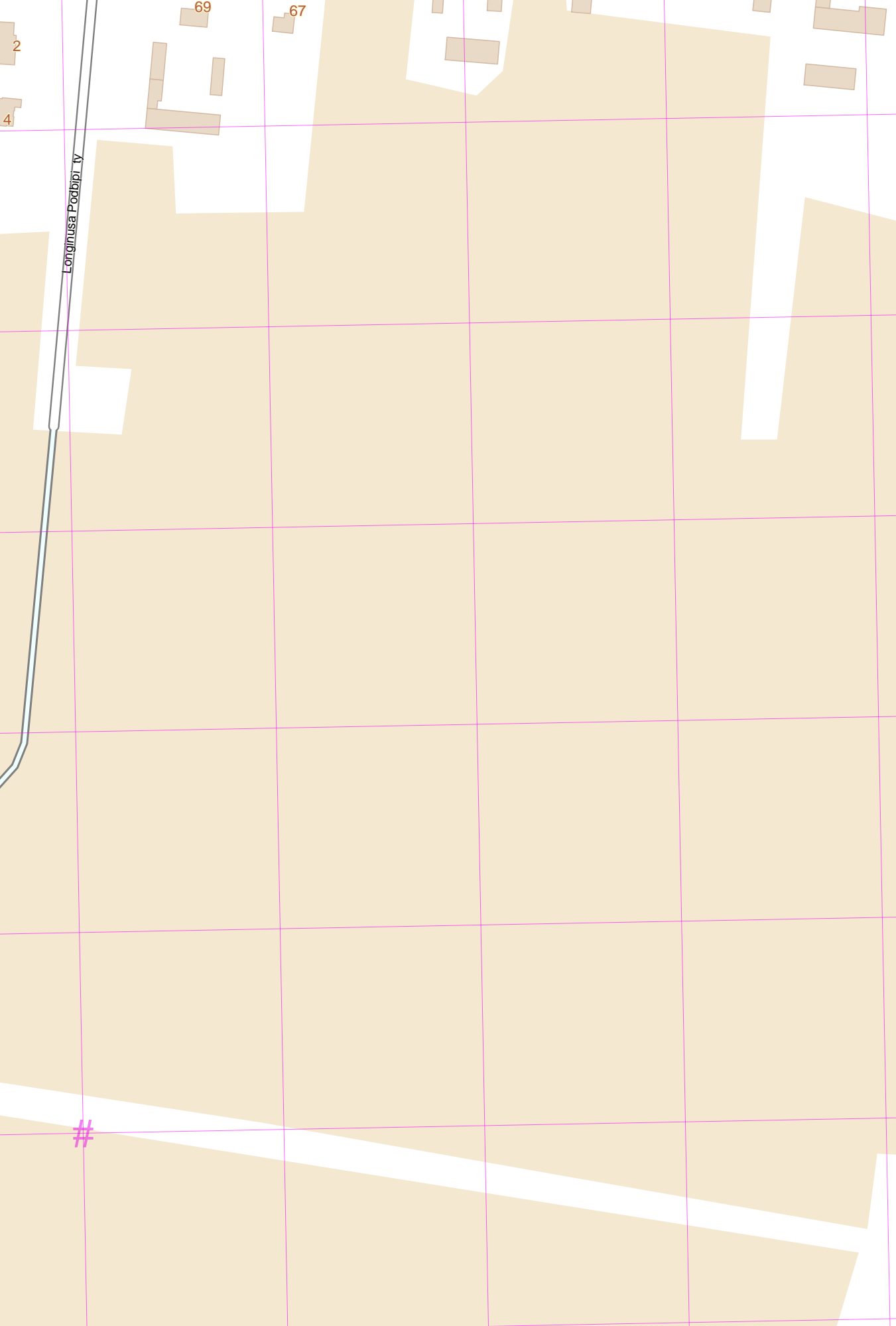
P<sup>3</sup>ock

100

Map data © OpenStreetMap contributors

lon 19.64172 lat 52.60466

Longinusa Podbipi IV



91

109

101

lon 19.63508 lat 52.59866 [ nom. scale = 1 / 2500 ]

pdfmap\_20230913\_171052\_Plock\_19.6100\_52.5784\_920.pdf

# UTM: 34 U easting 407.60 km northing 5828.60 km  
UTM-Grid-width = 100m

P<sup>3</sup>ock

100

101

Map data © OpenStreetMap contributors

lon 19.64172 lat 52.59889

92

110

lon 19.63508 lat 52.59289 [ nom. scale = 1 / 2500 ]

pdfmap\_20230913\_171052\_Plock\_19.6100\_52.5784\_920.pdf

11

#

13B

# UTM: 34 U easting 407.60 km northing 5827.90 km  
UTM-Grid-width = 100m

102

P<sup>3</sup>ock

102

101

lon 19.64172 lat 52.59311

Map data © OpenStreetMap contributors

lon 19.63508 lat 52.58711 [ nom. scale = 1 / 2500 ]

pdfmap\_20230913\_171052\_Plock\_19.6100\_52.5784\_920.pdf

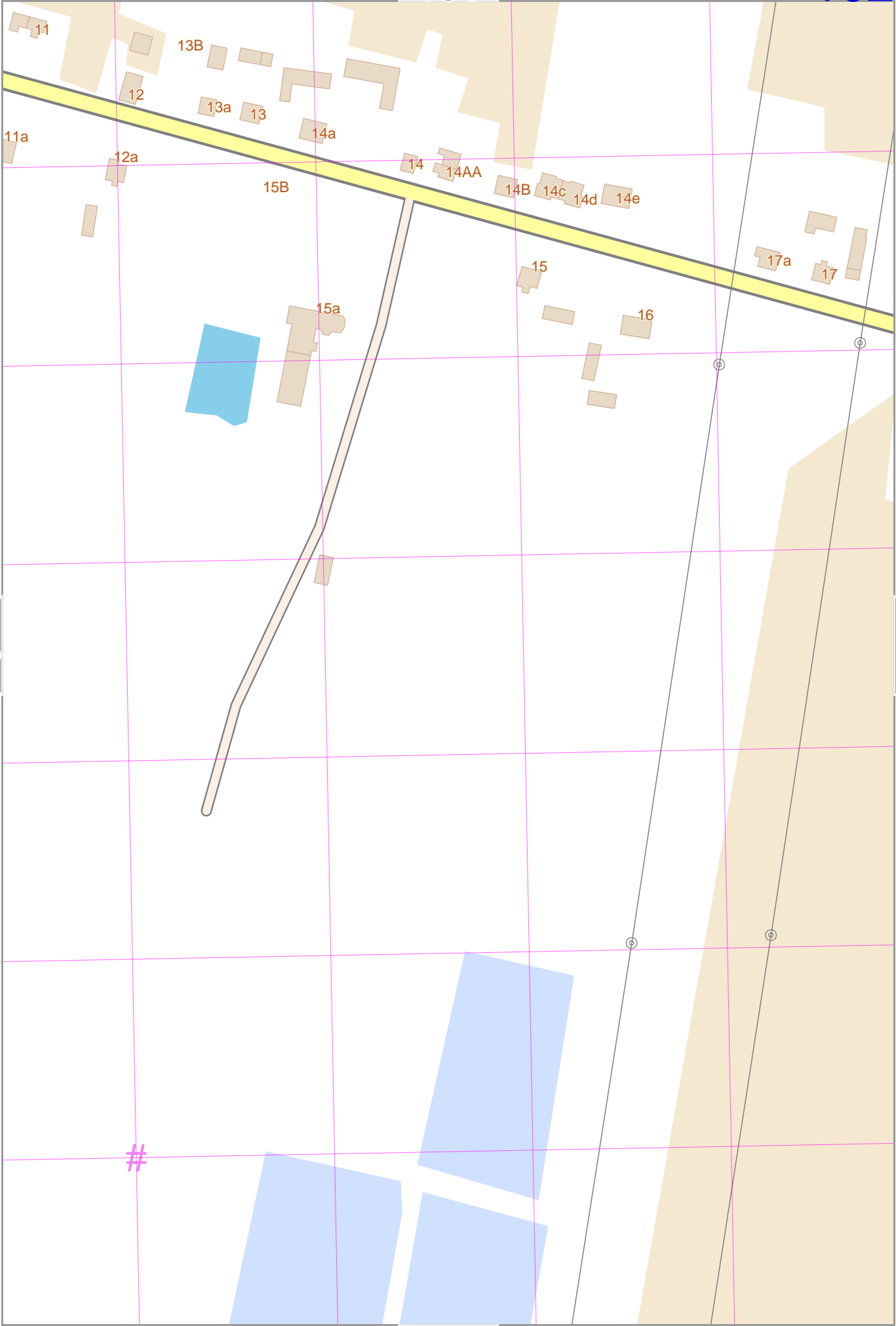
# UTM: 34 U easting 407.60 km northing 5827.30 km  
UTM-Grid-width = 100m

103

93

111

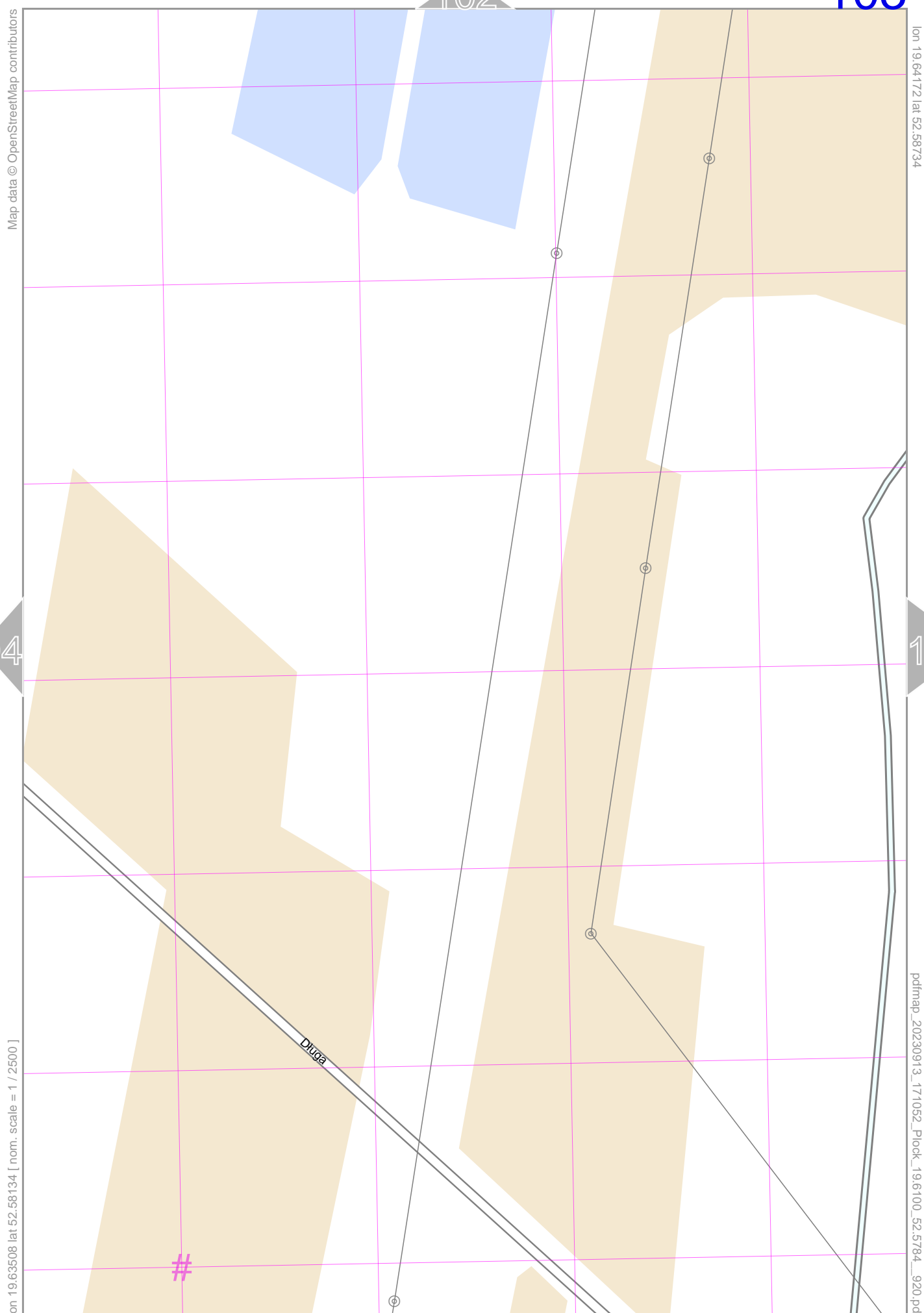
#



P<sup>3</sup>ock

102

103



Map data © OpenStreetMap contributors

lon 19.64172 lat 52.58734

94

112

lon 19.63508 lat 52.58134 [ nom. scale = 1 / 2500 ]

pdfmap\_20230913\_171052\_Plock\_19.6100\_52.5784\_920.pdf

# UTM: 34 U easting 407.60 km northing 5826.60 km  
UTM-Grid-width = 100m

104

P<sup>3</sup>ock

103

104

Map data © OpenStreetMap contributors

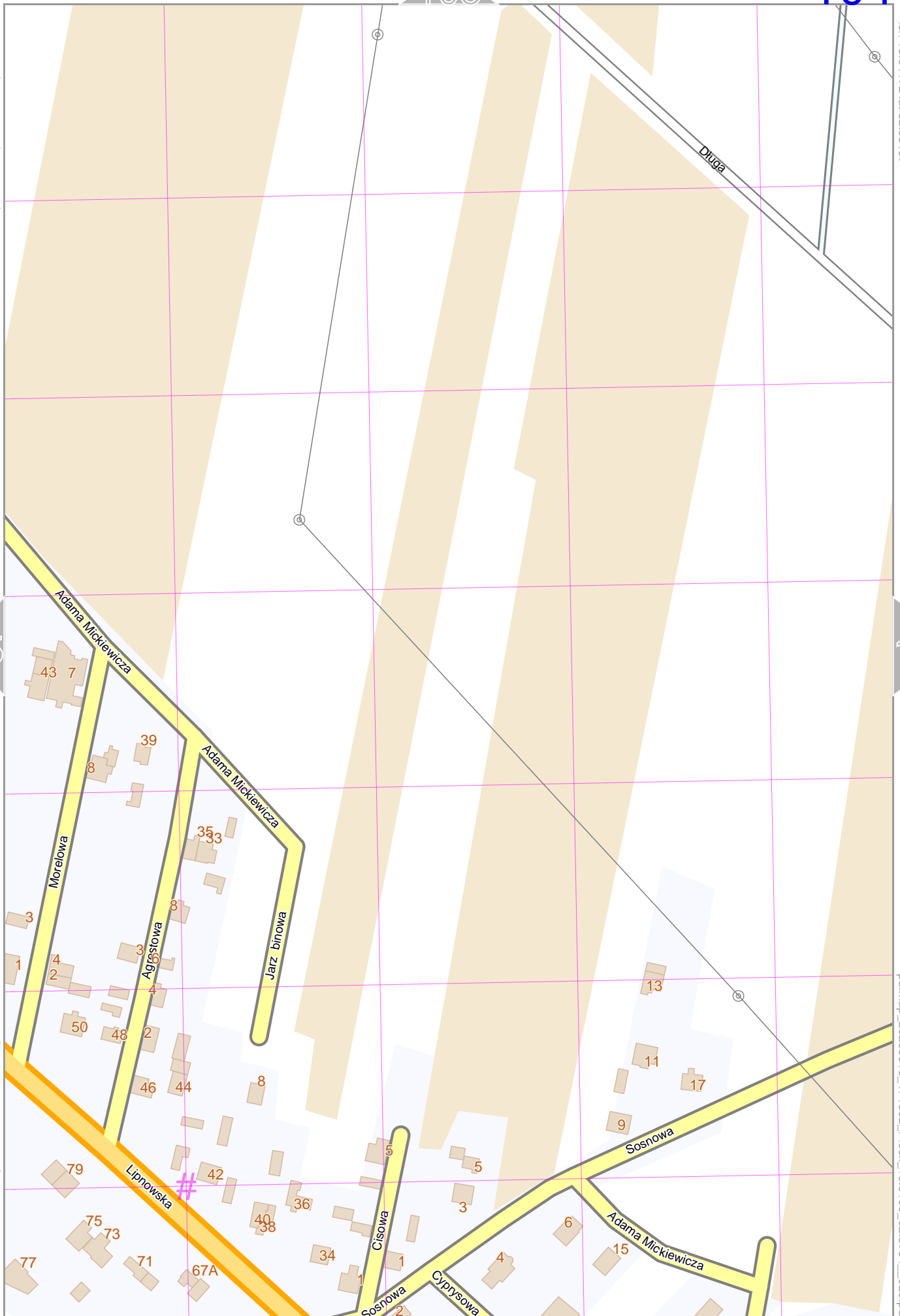
lon 19.64172 lat 52.58157

95

113

lon 19.63608 lat 52.57557 [ nom. scale = 1 / 2500 ]

pdfmap\_20230913\_171052\_Plock\_19.6100\_52.5784\_920.pdf



# UTM: 34 U easting 407.60 km northing 5826.00 km  
UTM-Grid-width = 100m

105



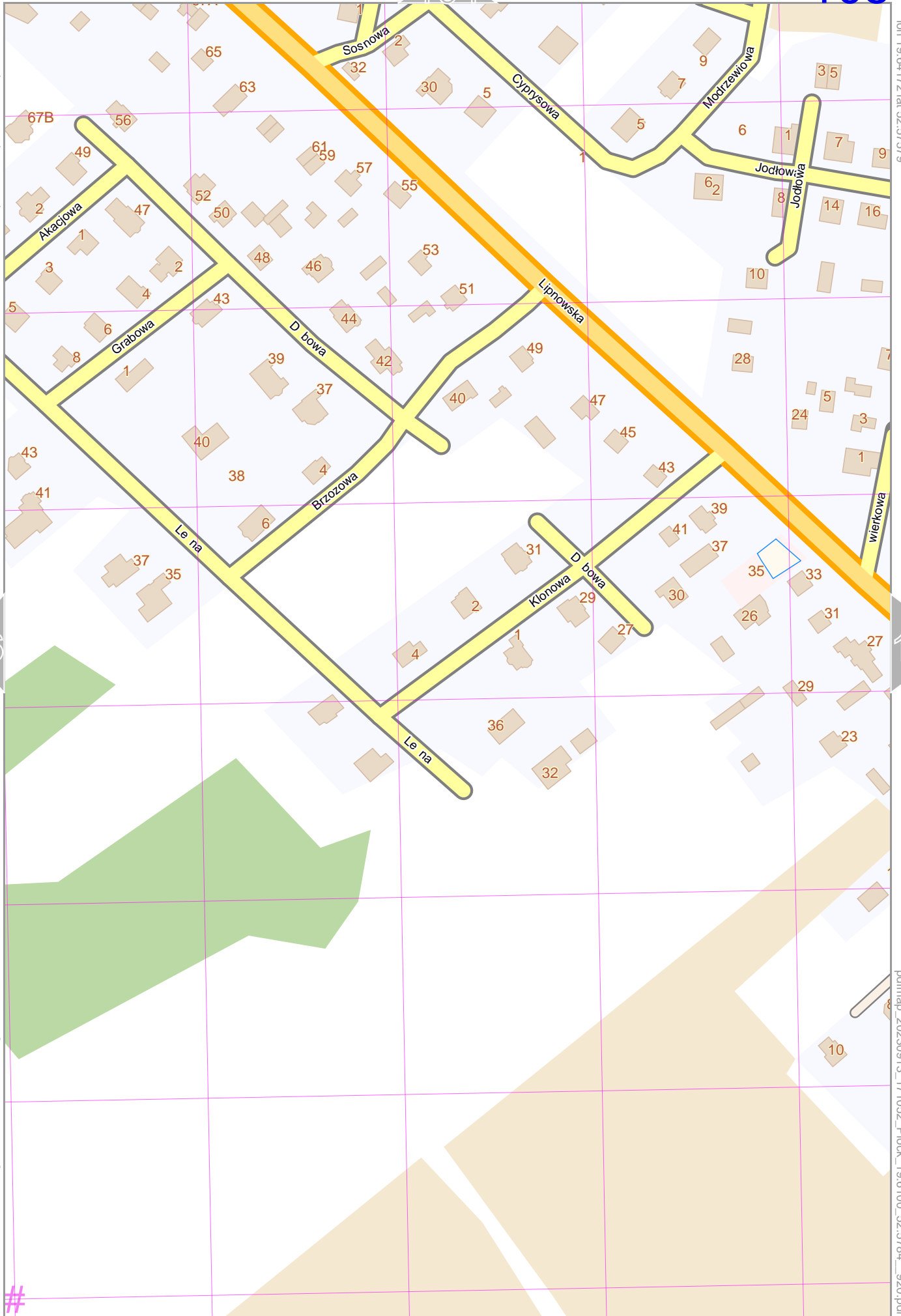
P3ock

104

105

Map data © OpenStreetMap contributors

lon 19.64172 lat 52.57579



96

114

lon 19.63508 lat 52.56979 [ nom. scale = 1 / 2500 ]

pdfmap\_20230913\_171052\_Plock\_19.6100\_52.5784\_920.pdf

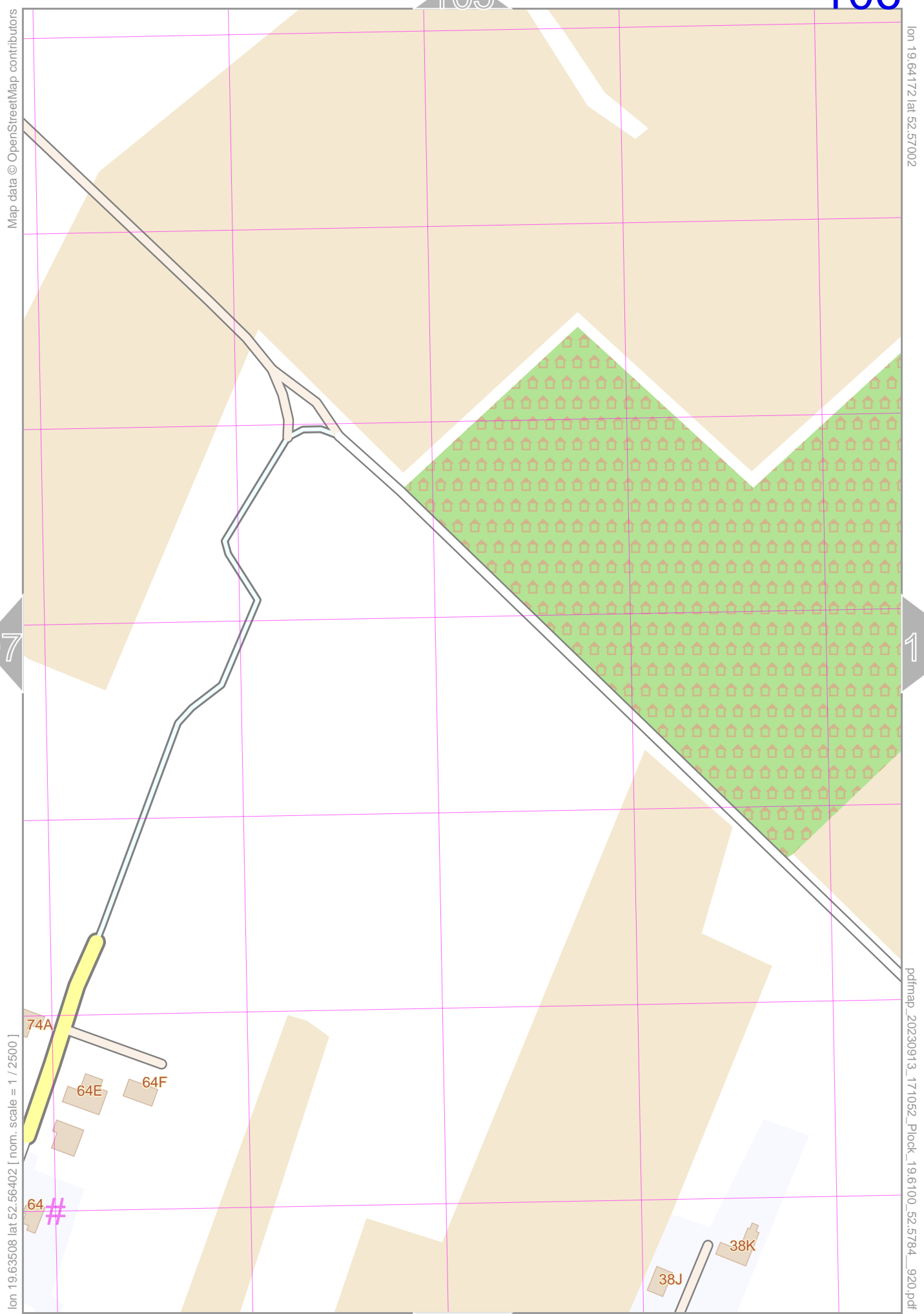
# UTM: 34 U easting 407.50 km northing 5825.30 km  
UTM-Grid-width = 100m

106

P<sup>3</sup>ock

105

106



Map data © OpenStreetMap contributors

lon 19.64172 lat 52.57002

97

115

lon 19.63508 lat 52.56402 [ nom. scale = 1 / 2500 ]

pdfmap\_20230913\_171052\_Plock\_19.6100\_52.5784\_920.pdf

# UTM: 34 U easting 407.50 km northing 5824.70 km  
UTM-Grid-width = 100m

107

P<sup>3</sup>ock

106

107

Map data © OpenStreetMap contributors

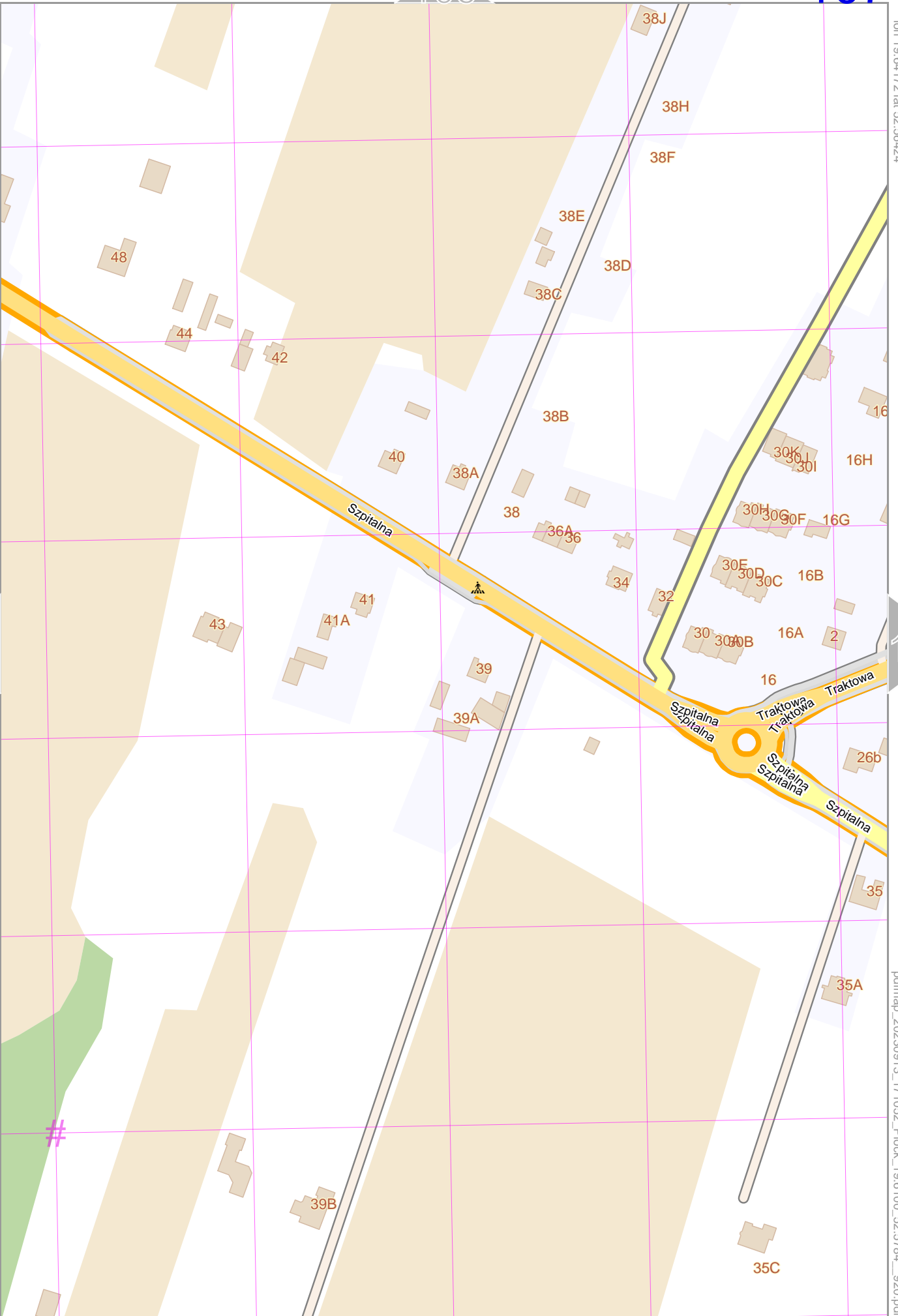
lon 19.64172 lat 52.56424

98

116

lon 19.63508 lat 52.55825 [ nom. scale = 1 / 2500 ]

pdfmap\_20230913\_171052\_Plock\_19.6100\_52.5784\_920.pdf



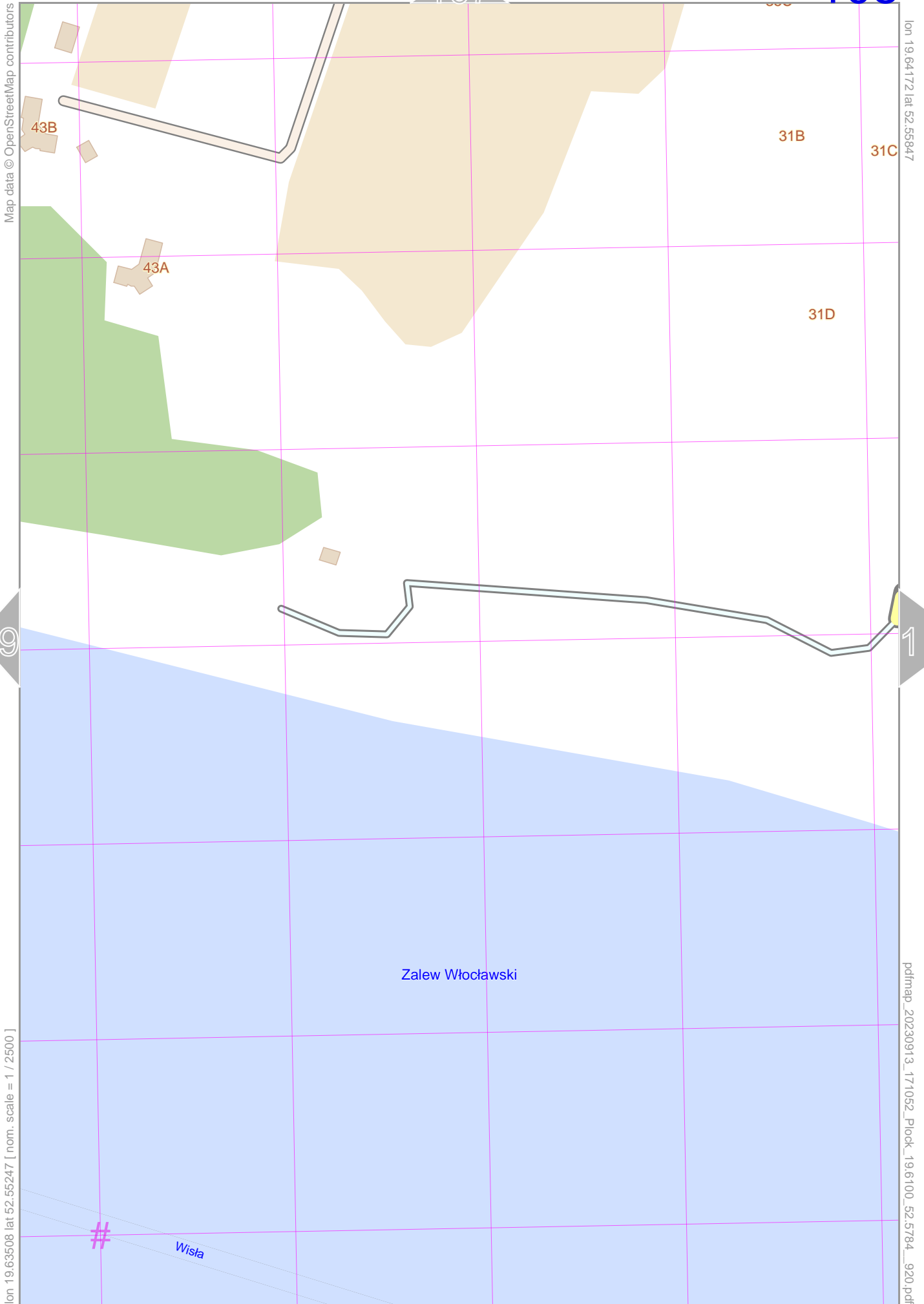
# UTM: 34 U easting 407.50 km northing 5824.10 km  
UTM-Grid-width = 100m

108

P<sup>3</sup>ock

107

108



Map data © OpenStreetMap contributors

lon 19.64172 lat 52.55847

99

117

lon 19.63508 lat 52.55247 [ nom. scale = 1 / 2500 ]

pdfmap\_20230913\_171052\_Plock\_19.6100\_52.5784\_920.pdf

Zalew Włocławski

#

Wisła

# UTM: 34 U easting 407.50 km northing 5823.40 km  
UTM-Grid-width = 100m

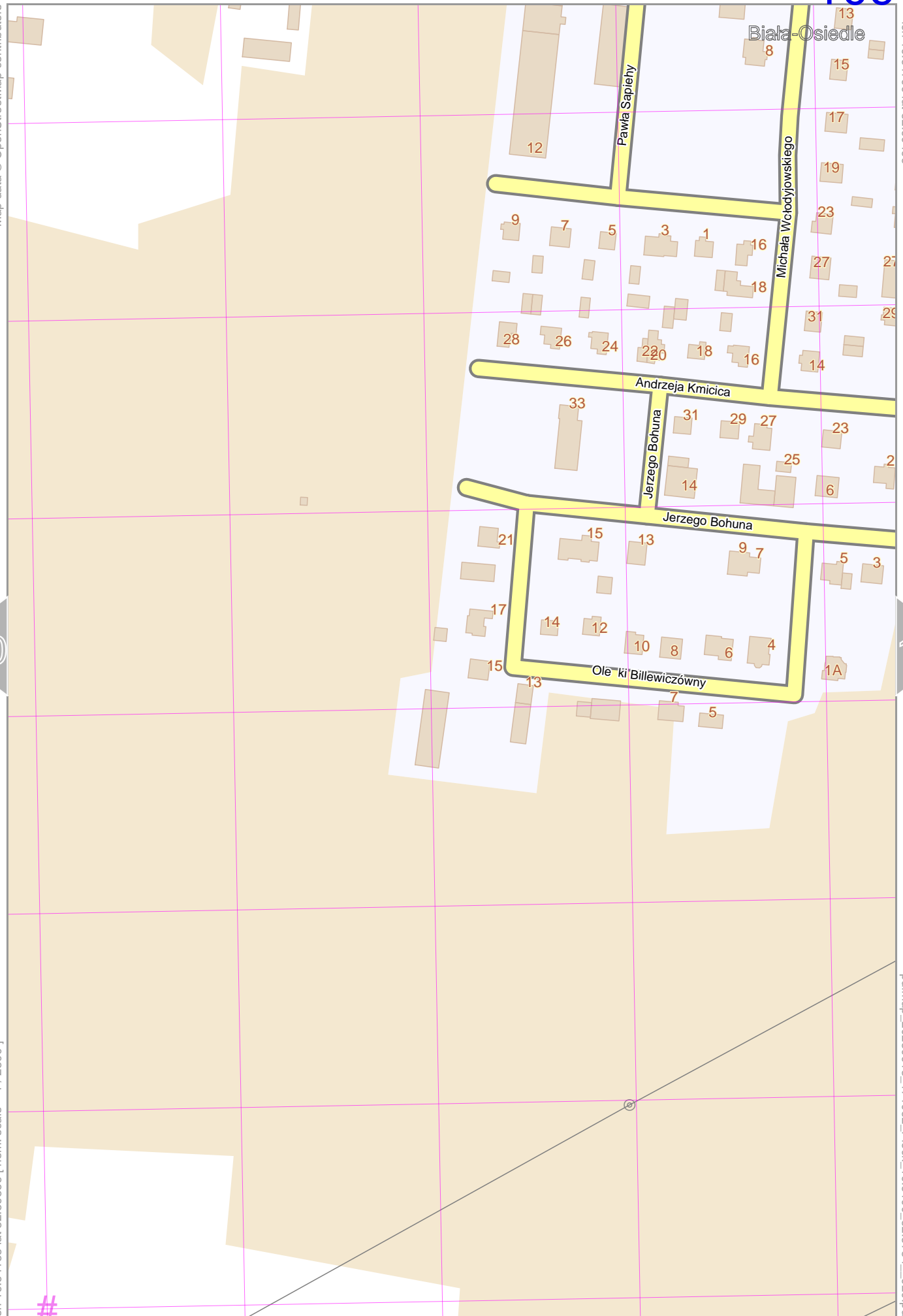
Map data © OpenStreetMap contributors

lon 19.64799 lat 52.60466

lon 19.64135 lat 52.59866 [ nom. scale = 1 / 2500 ]

pdfmap\_20230913\_171052\_Plock\_19.6100\_52.5784\_920.pdf

# UTM: 34 U easting 408.00 km northing 5828.50 km  
UTM-Grid-width = 100m



P<sup>3</sup>ock

109

110

Map data © OpenStreetMap contributors

lon 19.64799 lat 52.59889

lon 19.64135 lat 52.59289 [ nom. scale = 1 / 2500 ]

pdfmap\_20230913\_171052\_Plock\_19.6100\_52.5784\_920.pdf

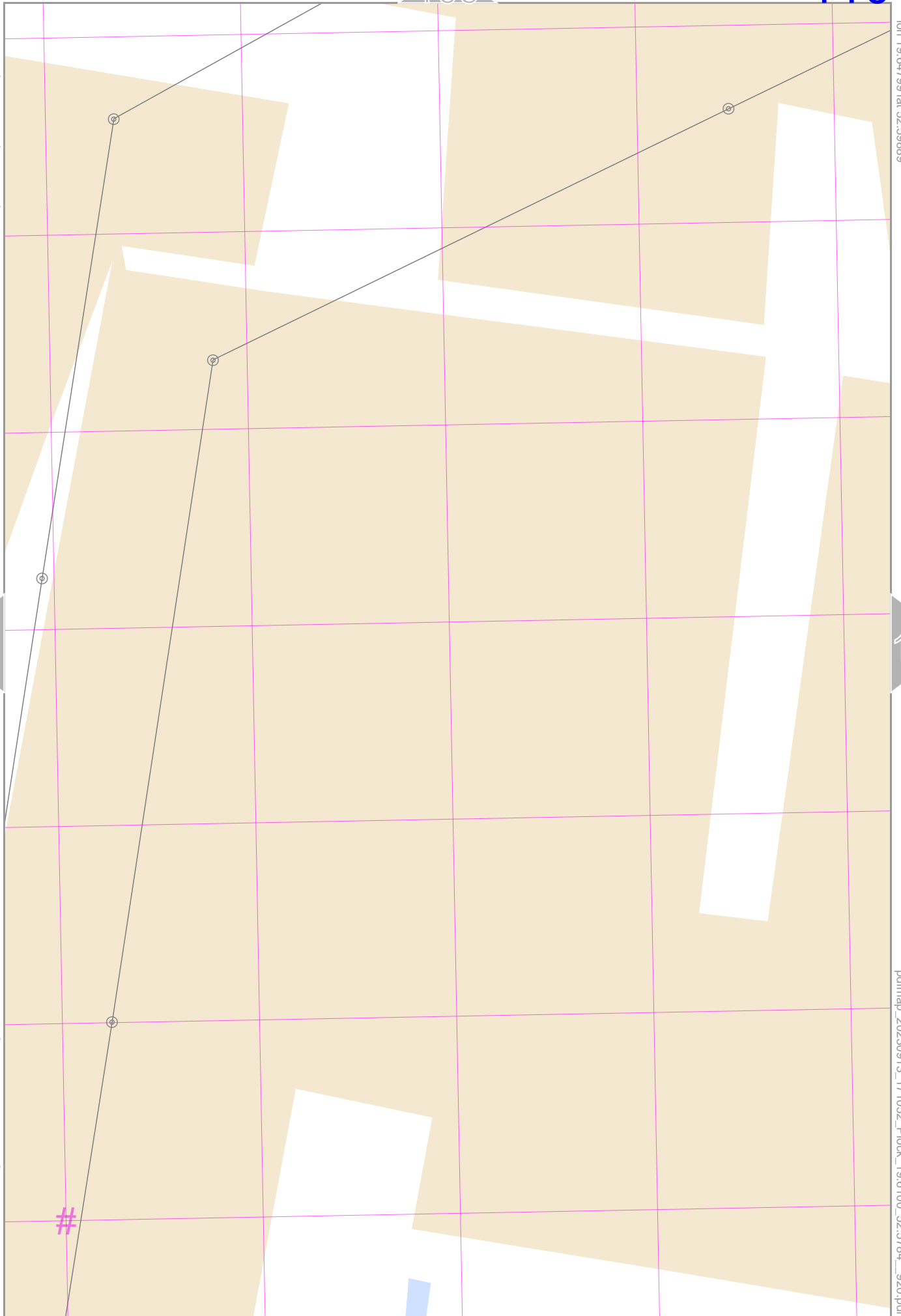
101

119

#

# UTM: 34 U easting 408.00 km northing 5827.90 km  
UTM-Grid-width = 100m

111



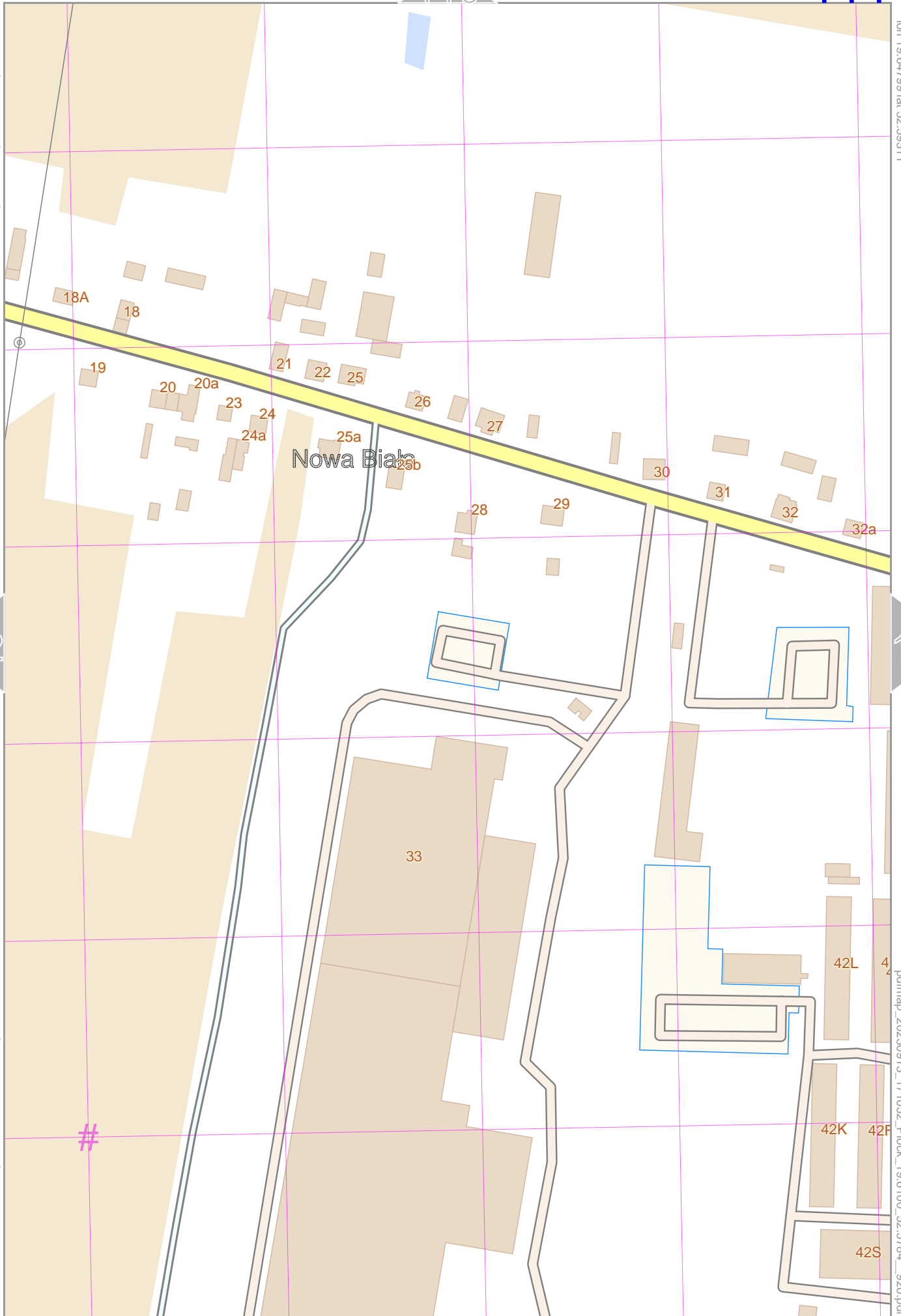
P3ock

110

111

Map data © OpenStreetMap contributors

lon 19.64799 lat 52.59311



102

120

lon 19.64135 lat 52.58711 [ nom. scale = 1 / 2500 ]

pdfmap\_20230913\_171052\_Plock\_19.6100\_52.5784\_920.pdf

# UTM: 34 U easting 408.00 km northing 5827.30 km  
UTM-Grid-width = 100m

112

P<sup>3</sup>ock

112

111

Map data © OpenStreetMap contributors

lon 19.64799 lat 52.58734

lon 19.64135 lat 52.58134 [ nom. scale = 1 / 2500 ]

pdfmap\_20230913\_171052\_Plock\_19.6100\_52.5784\_920.pdf

# UTM: 34 U easting 408.00 km northing 5826.60 km  
UTM-Grid-width = 100m

113

103

121

#

37AB

36

3

38a

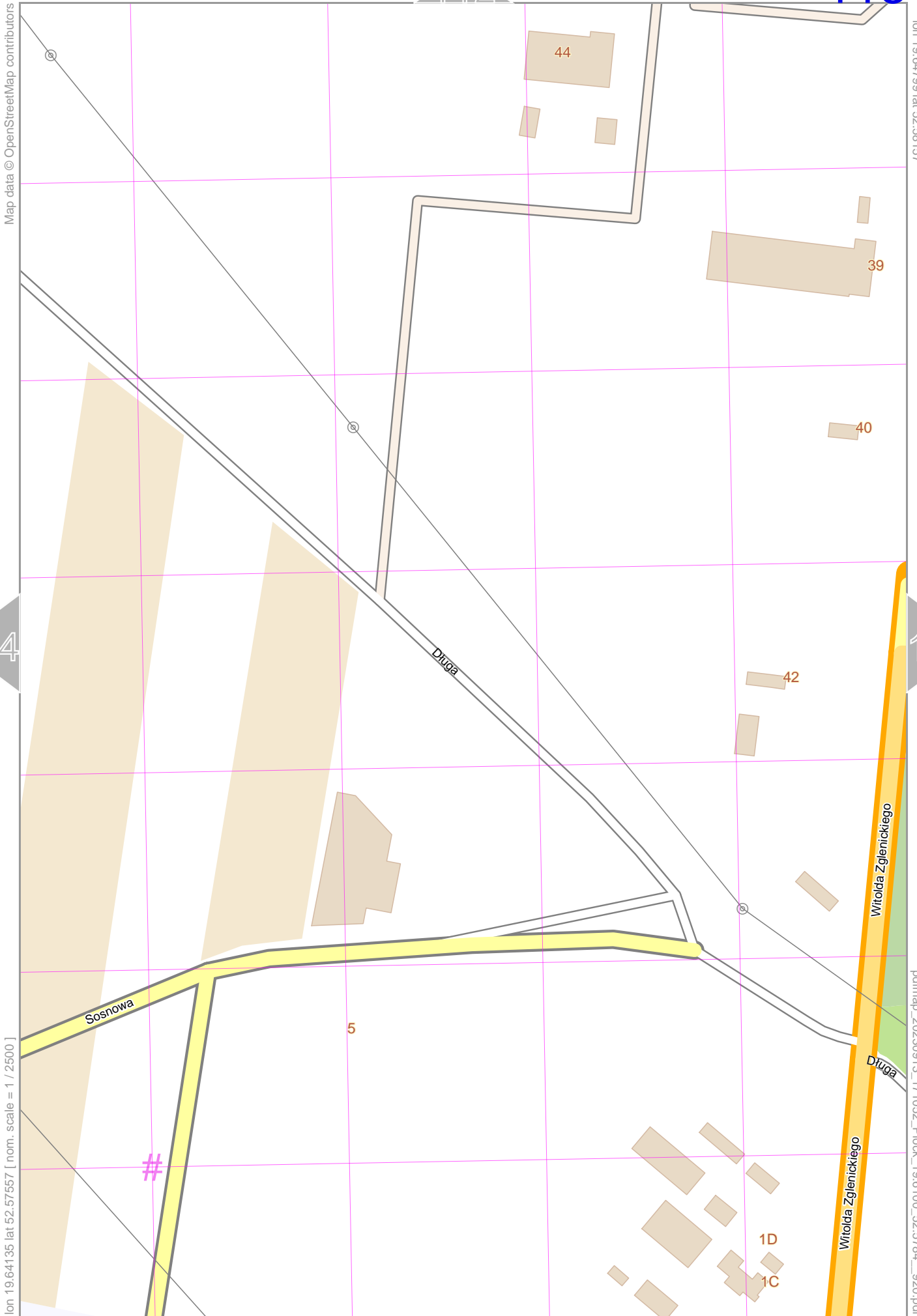
38



P<sup>3</sup>ock

112

113

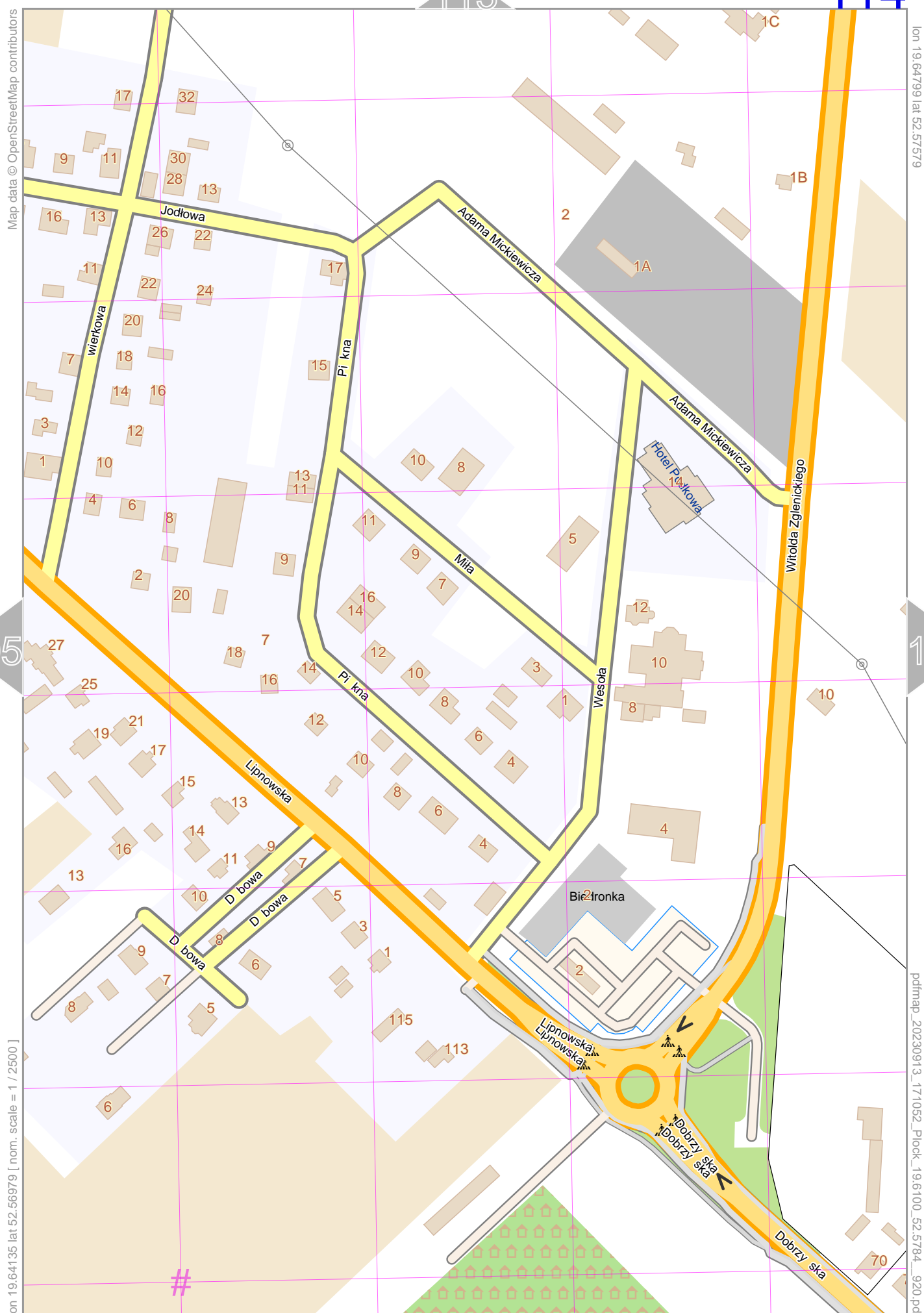


104

122

114

# UTM: 34 U easting 408.00 km northing 5826.00 km  
UTM-Grid-width = 100m



Map data © OpenStreetMap contributors

lon 19.64799 lat 52.57579

lon 19.64135 lat 52.56979 [ nom. scale = 1 / 2500 ]

pdfmap\_20230913\_171052\_Plock\_19.6100\_52.5784\_920.pdf

# UTM: 34 U easting 408.00 km northing 5825.30 km  
UTM-Grid-width = 100m

P<sup>3</sup>ock

114

115

Map data © OpenStreetMap contributors

lon 19.64799 lat 52.57002

Dobry ska

109

lon 19.64135 lat 52.56402 [ nom. scale = 1 / 2500 ]

pdfmap\_20230913\_171052\_Plock\_19.6100\_52.5784\_920.pdf

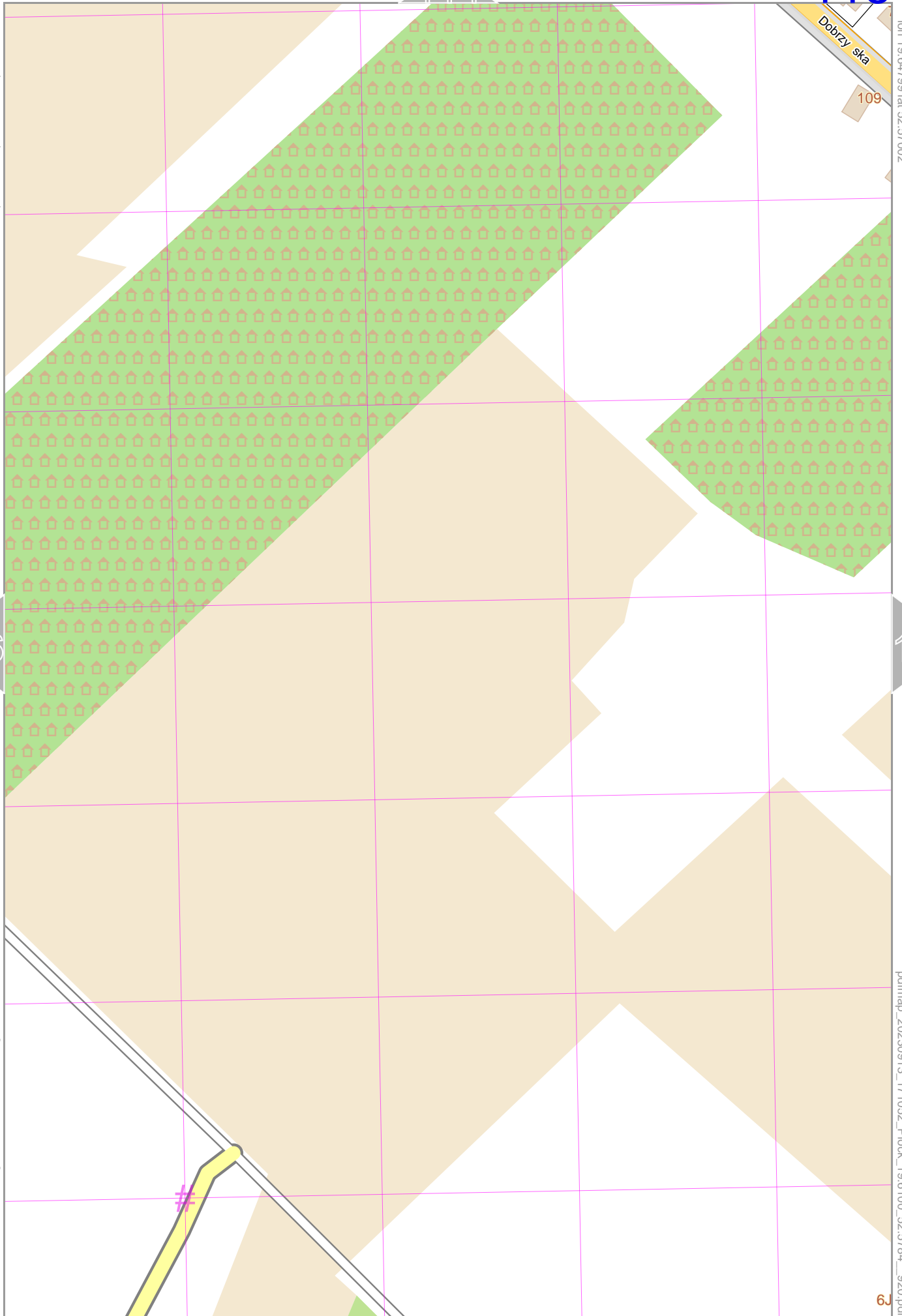
# UTM: 34 U easting 408.00 km northing 5824.70 km  
UTM-Grid-width = 100m

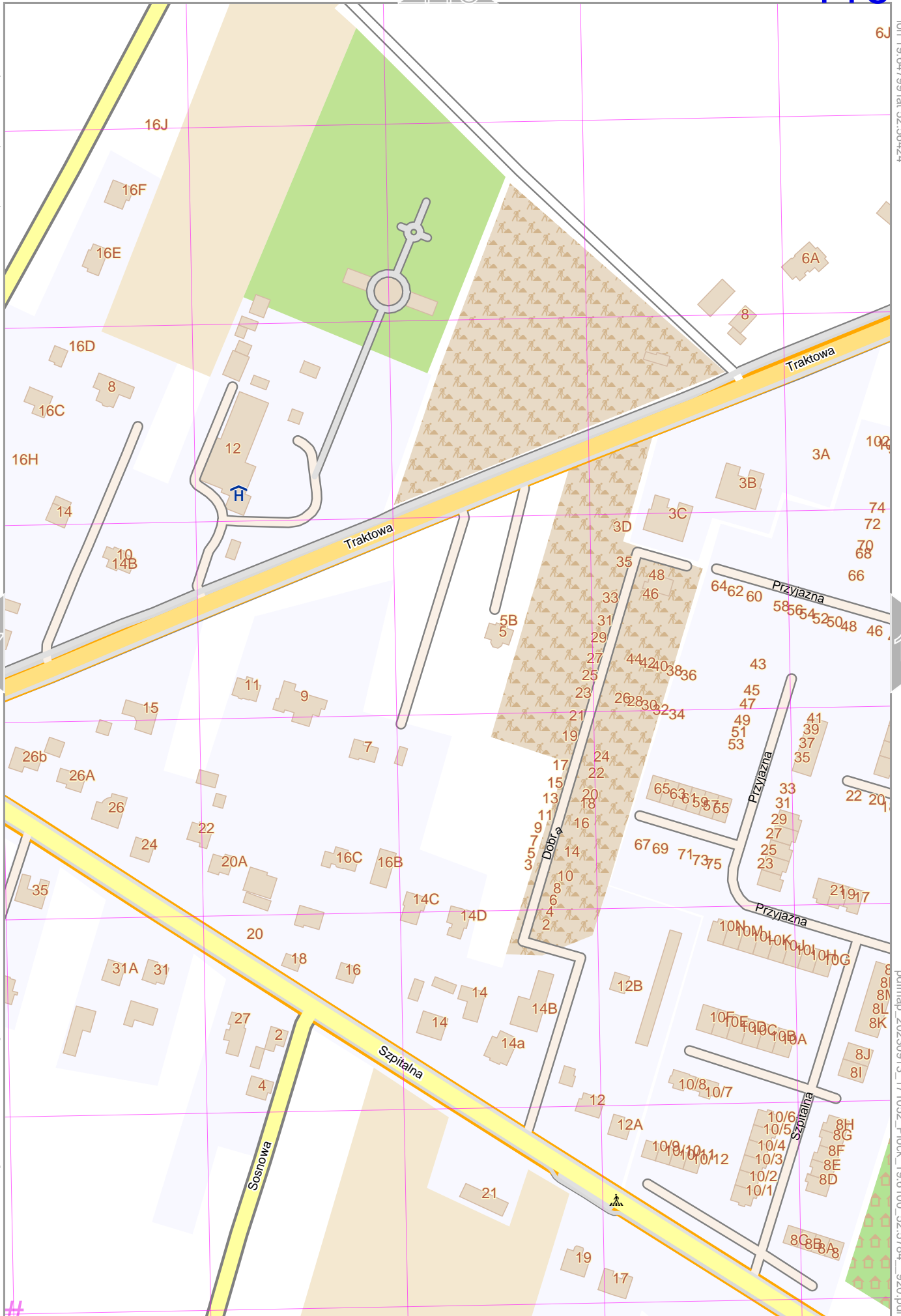
116

6J

106

124

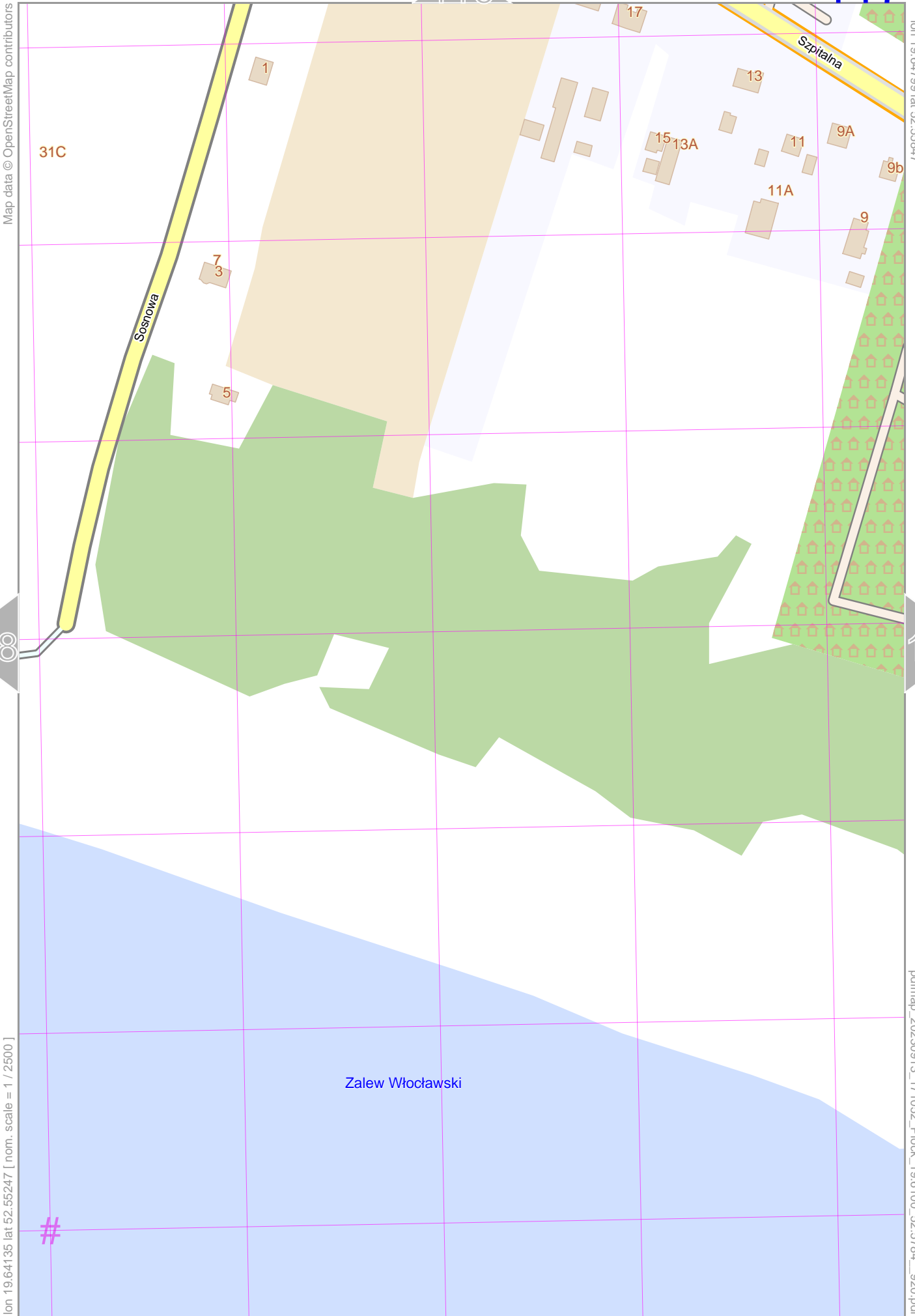




Płock

116

117



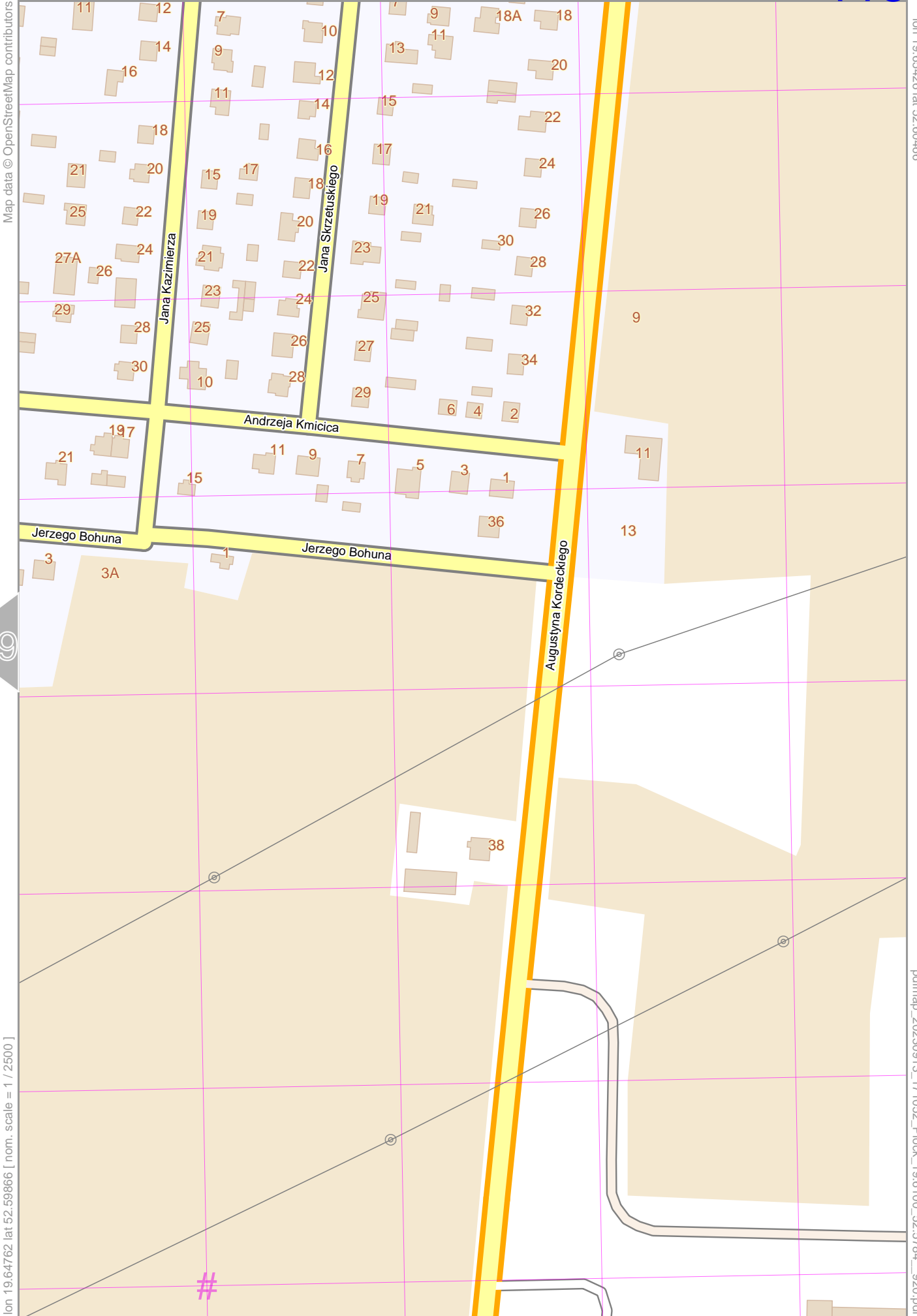
Map data © OpenStreetMap contributors

lon 19.64799 lat 52.55847

lon 19.64135 lat 52.55247 [ nom. scale = 1 / 2500 ]

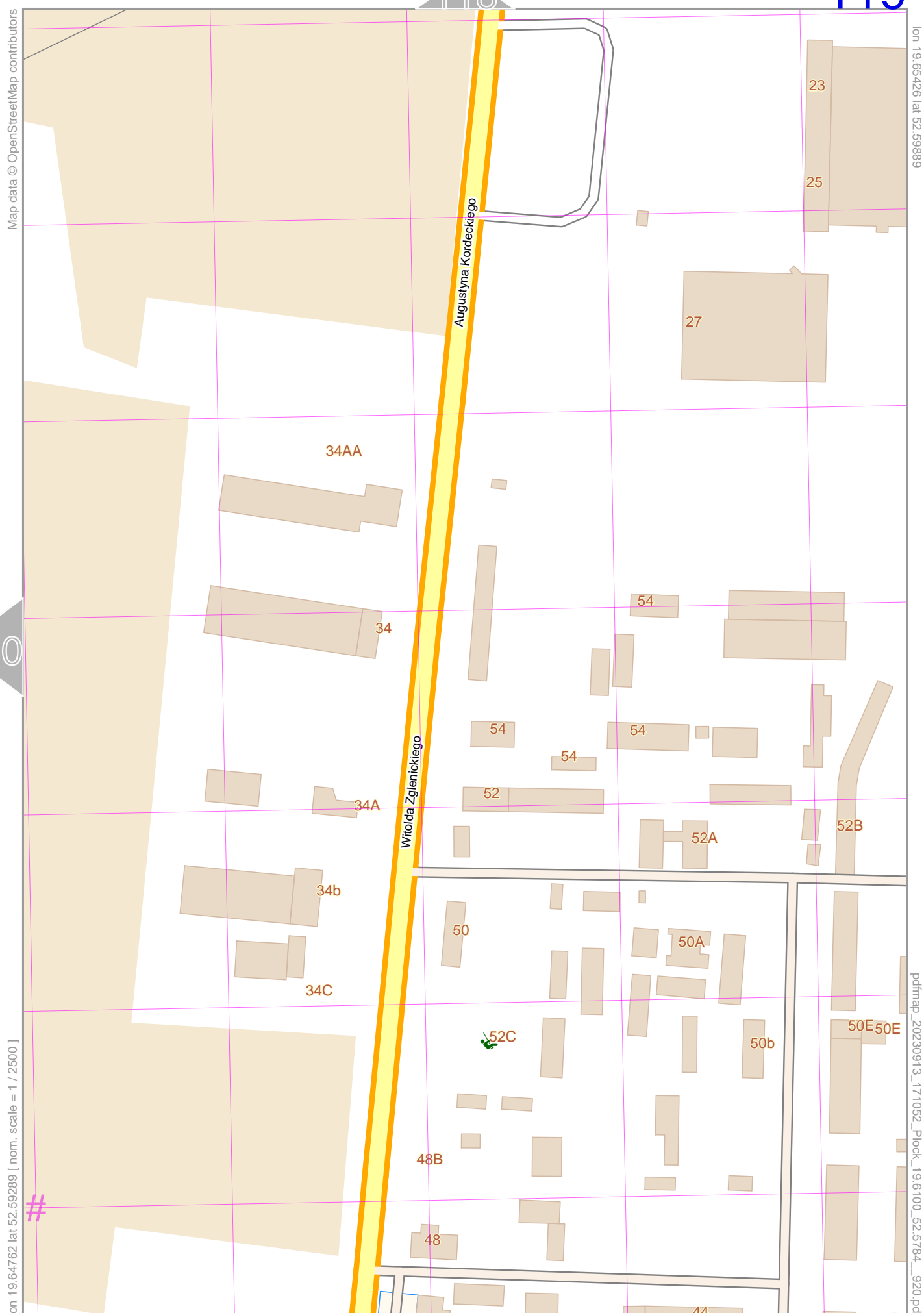
pdfmap\_20230913\_171052\_Plock\_19.6100\_52.5784\_920.pdf

# UTM: 34 U easting 407.90 km northing 5823.40 km  
UTM-Grid-width = 100m



lon 19.64762 lat 52.59866 [ nom. scale = 1 / 2500 ]

# UTM: 34 U easting 408.50 km northing 5828.50 km  
UTM-Grid-width = 100m



Map data © OpenStreetMap contributors

lon 19.65426 lat 52.59889

lon 19.64762 lat 52.59289 [ nom. scale = 1 / 2500 ]

pdfmap\_20230913\_171052\_Plock\_19.6100\_52.5784\_920.pdf

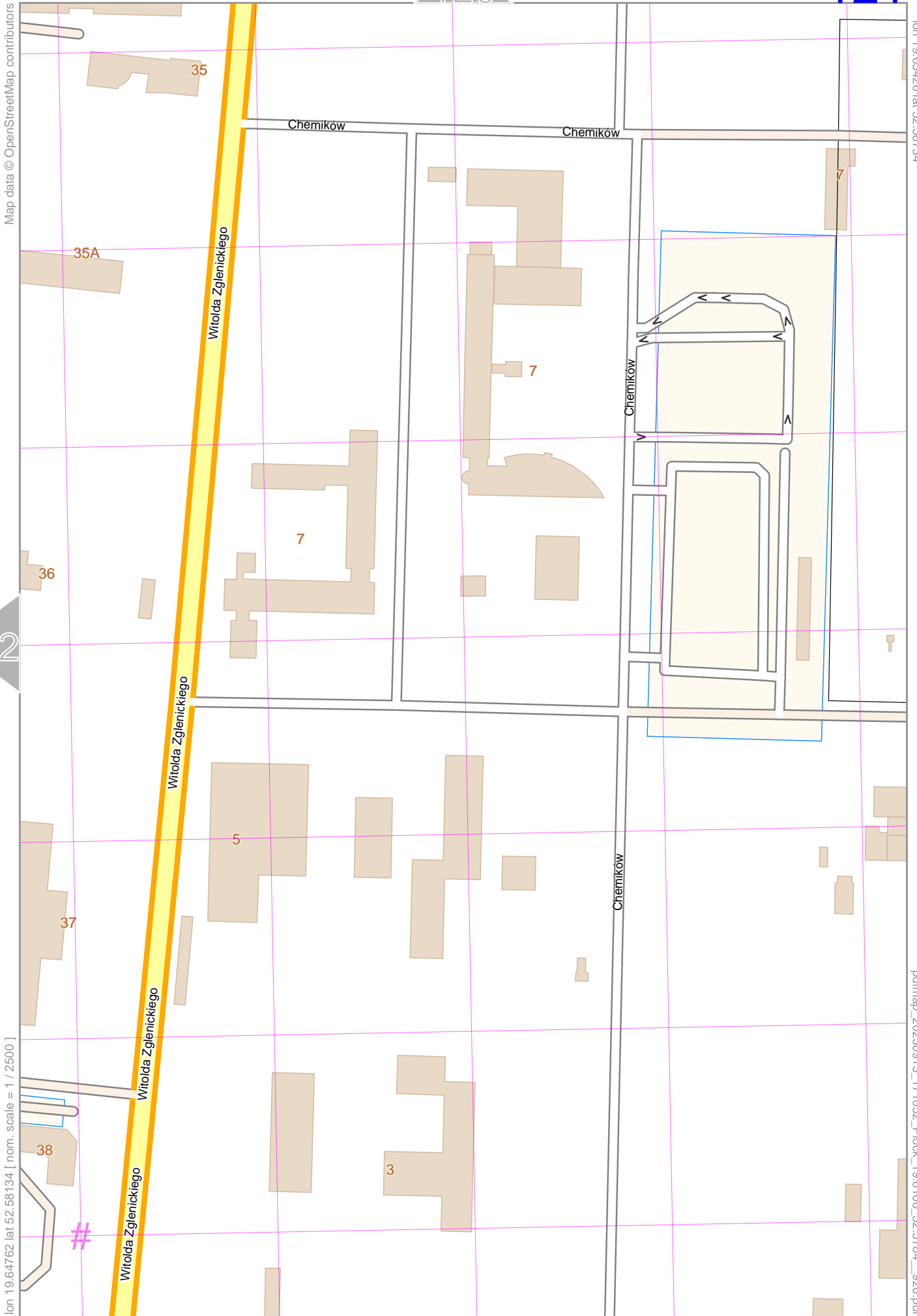
# UTM: 34 U easting 408.40 km northing 5827.90 km  
UTM-Grid-width = 100m





Map data © OpenStreetMap contributors

lon 19.65426 lat 52.58734



lon 19.64762 lat 52.58134 [ nom. scale = 1 / 2500 ]

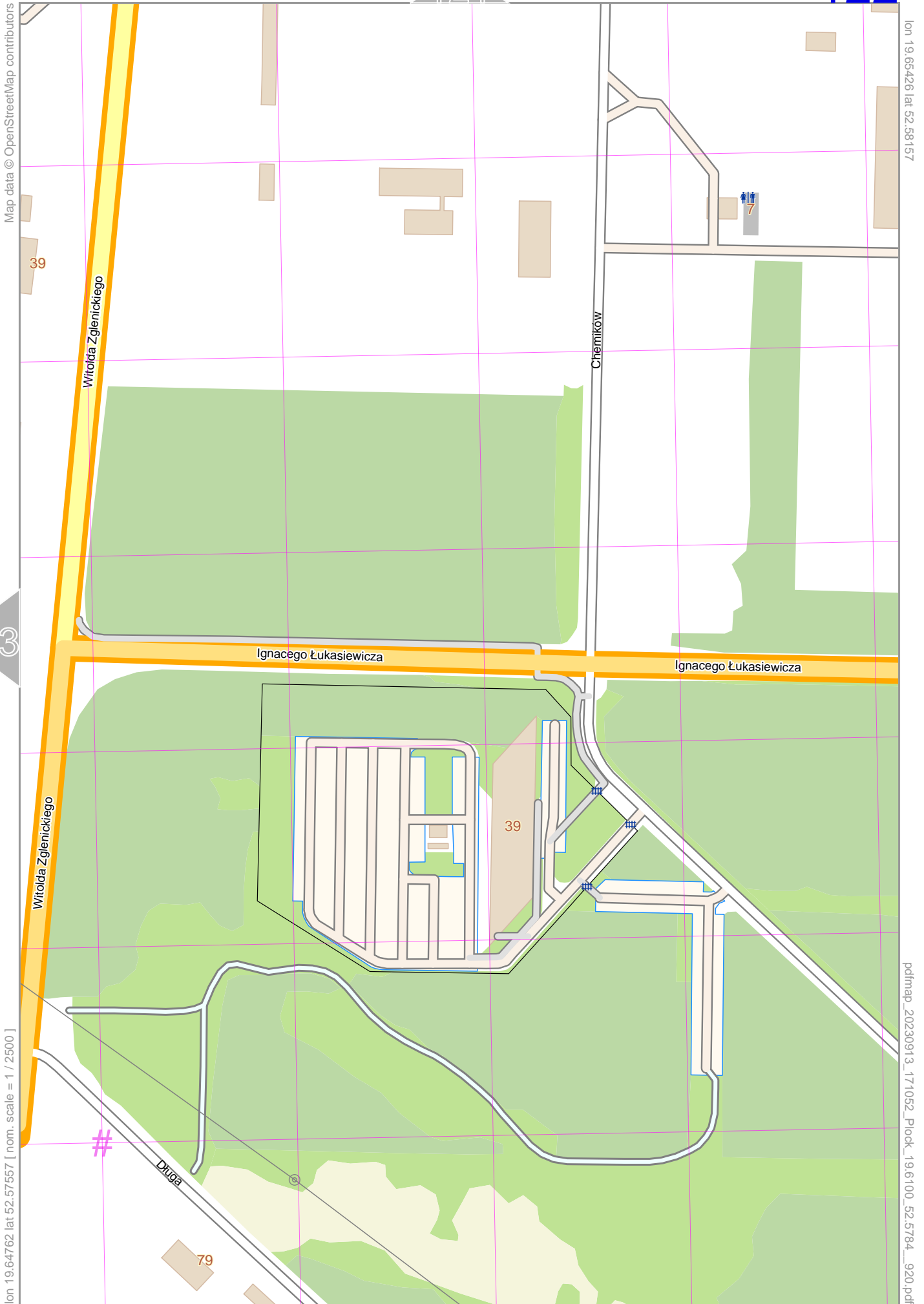
pdfmap\_20230913\_171052\_Plock\_19.6100\_52.5784\_920.pdf

# UTM: 34 U easting 408.40 km northing 5826.60 km  
UTM-Grid-width = 100m

Płock

121

122



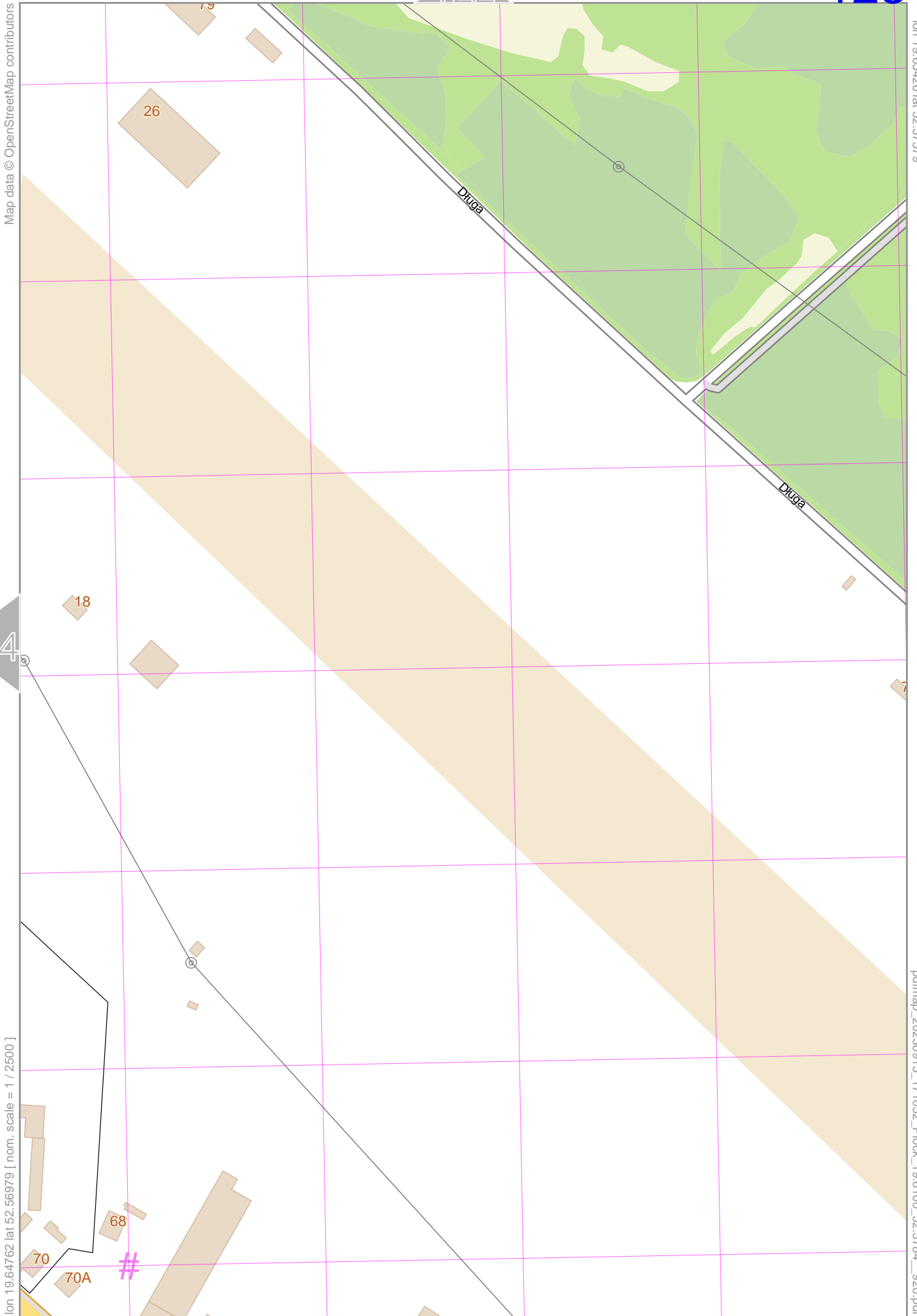
# UTM: 34 U easting 408.40 km northing 5826.00 km  
 UTM-Grid-width = 100m

123

P<sup>3</sup>ock

123

122



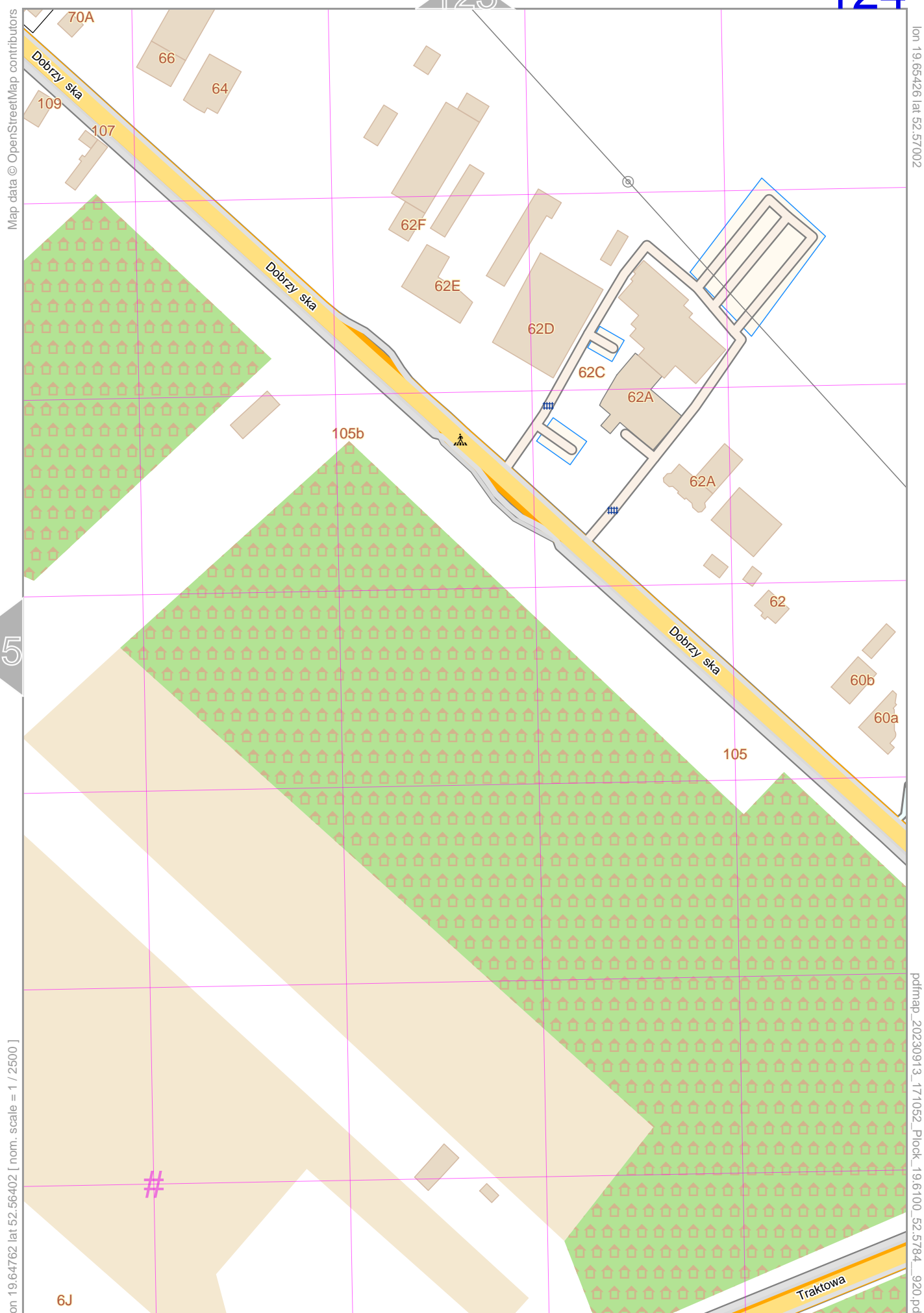
lon 19.64762 lat 52.56979 [ nom. scale = 1 / 2500 ]

lon 19.65426 lat 52.57579

pdfmap\_20230913\_171052\_Plock\_19.6100\_52.5784\_920.pdf

# UTM: 34 U easting 408.40 km northing 5825.30 km  
UTM-Grid-width = 100m

124



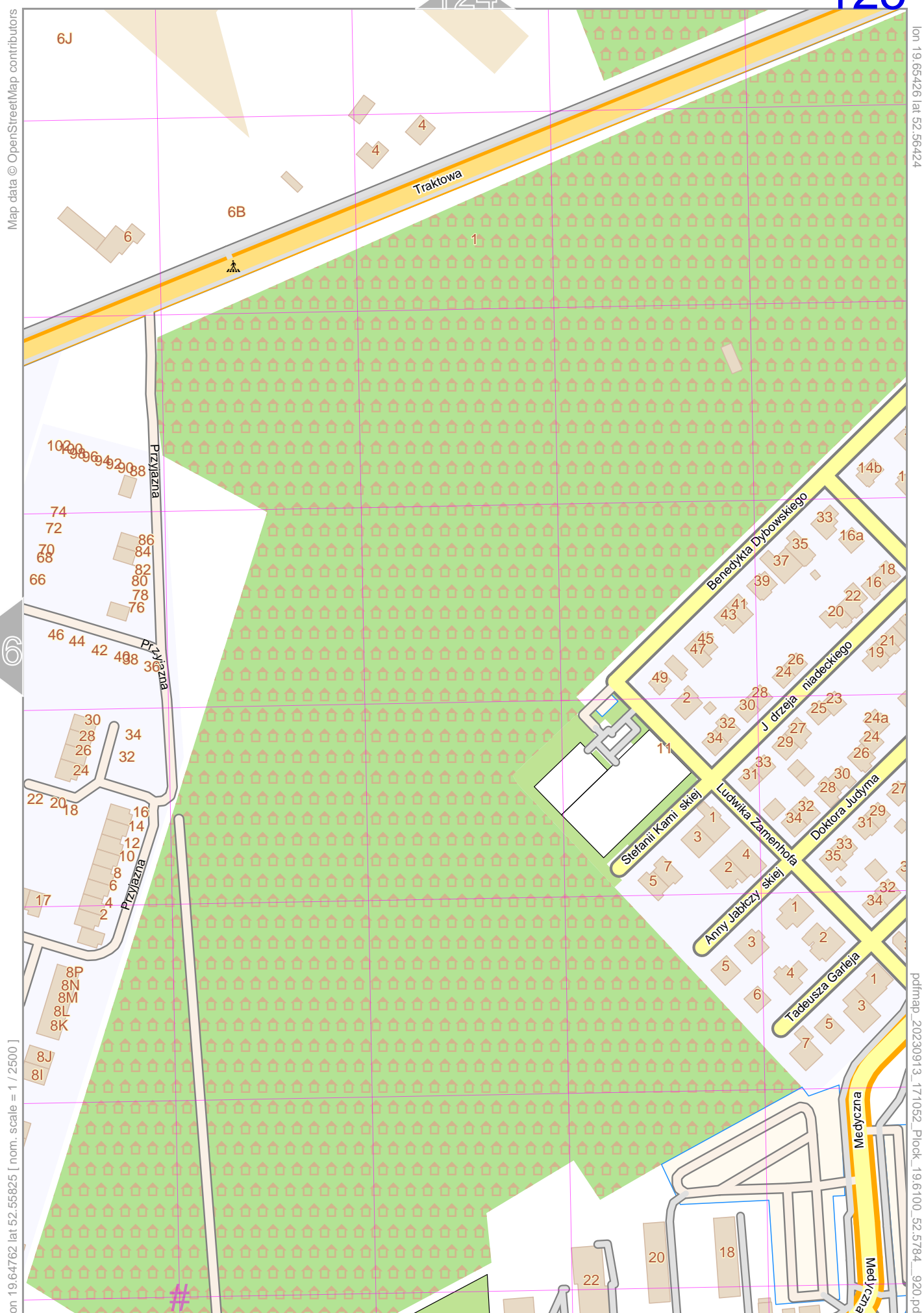
lon 19.65426 lat 52.57002

Map data © OpenStreetMap contributors

lon 19.64762 lat 52.56402 [ nom. scale = 1 / 2500 ]

pdfmap\_20230913\_171052\_Plock\_19.6100\_52.5784\_920.pdf

# UTM: 34 U easting 408.40 km northing 5824.70 km  
UTM-Grid-width = 100m



Map data © OpenStreetMap contributors

lon 19.65426 lat 52.56424

lon 19.64762 lat 52.55825 [ nom. scale = 1 / 2500 ]

pdfmap\_20230913\_171052\_Płock\_19.6100\_52.5784\_920.pdf

# UTM: 34 U easting 408.40 km northing 5824.00 km  
UTM-Grid-width = 100m

P<sup>3</sup>ock

125

126

Map data © OpenStreetMap contributors

lon 19.65426 lat 52.55847

lon 19.64762 lat 52.55247 [ nom. scale = 1 / 2500 ]

pdfmap\_20230913\_171052\_Plock\_19.6100\_52.5784\_920.pdf



# UTM: 34 U easting 408.40 km northing 5823.40 km  
UTM-Grid-width = 100m