

# Lemont, PA

lon -77.80623 lat 40.81972

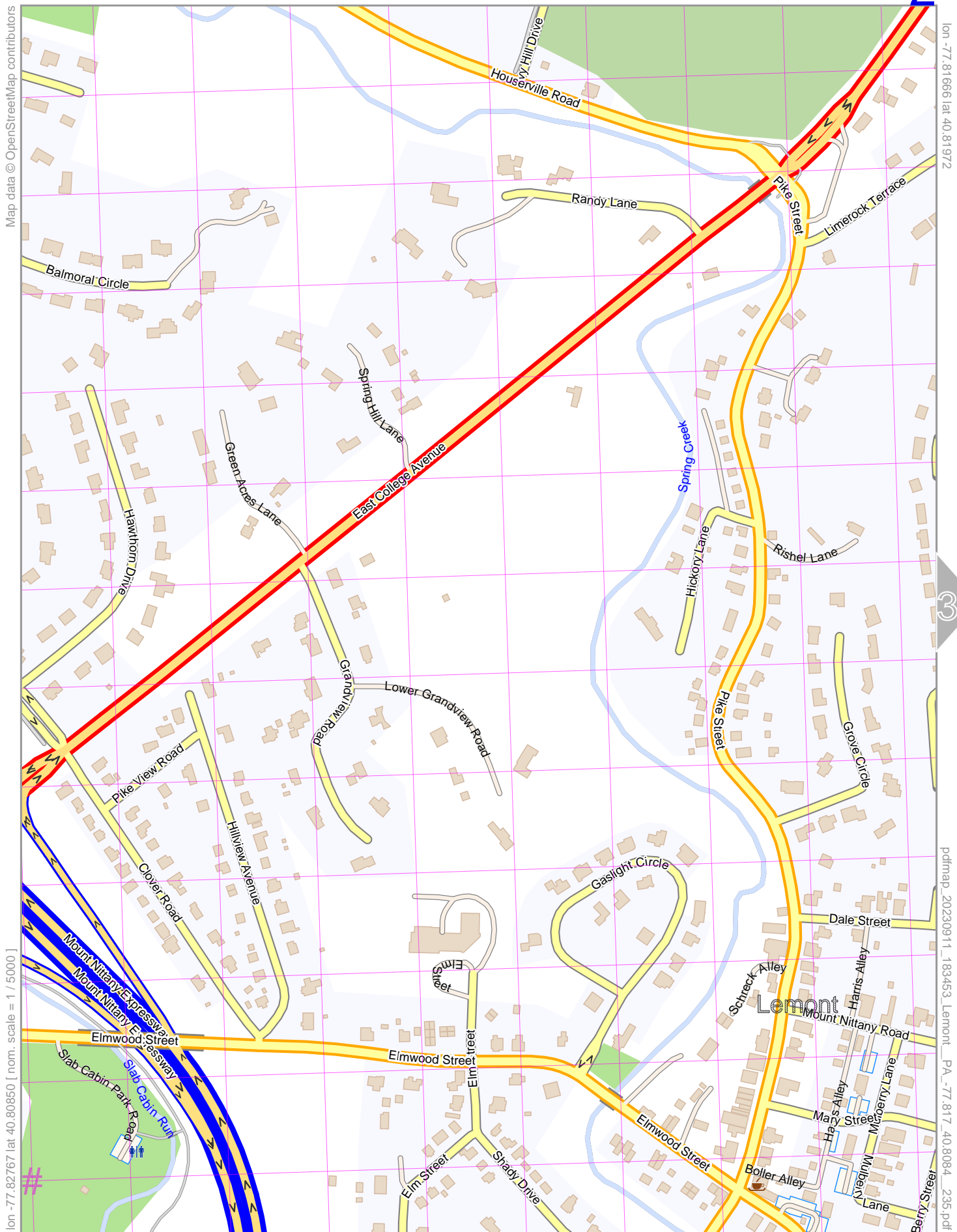


Map data © OpenStreetMap contributors

pdfmap\_20230911\_183453\_Lemont\_PA\_-77.817\_40.8084\_235.pdf

lon -77.82767 lat 40.79772  
[ nom. scale = 1 / 10000 ]

# Lemont, PA



2

lon -77.81666 lat 40.81972

3

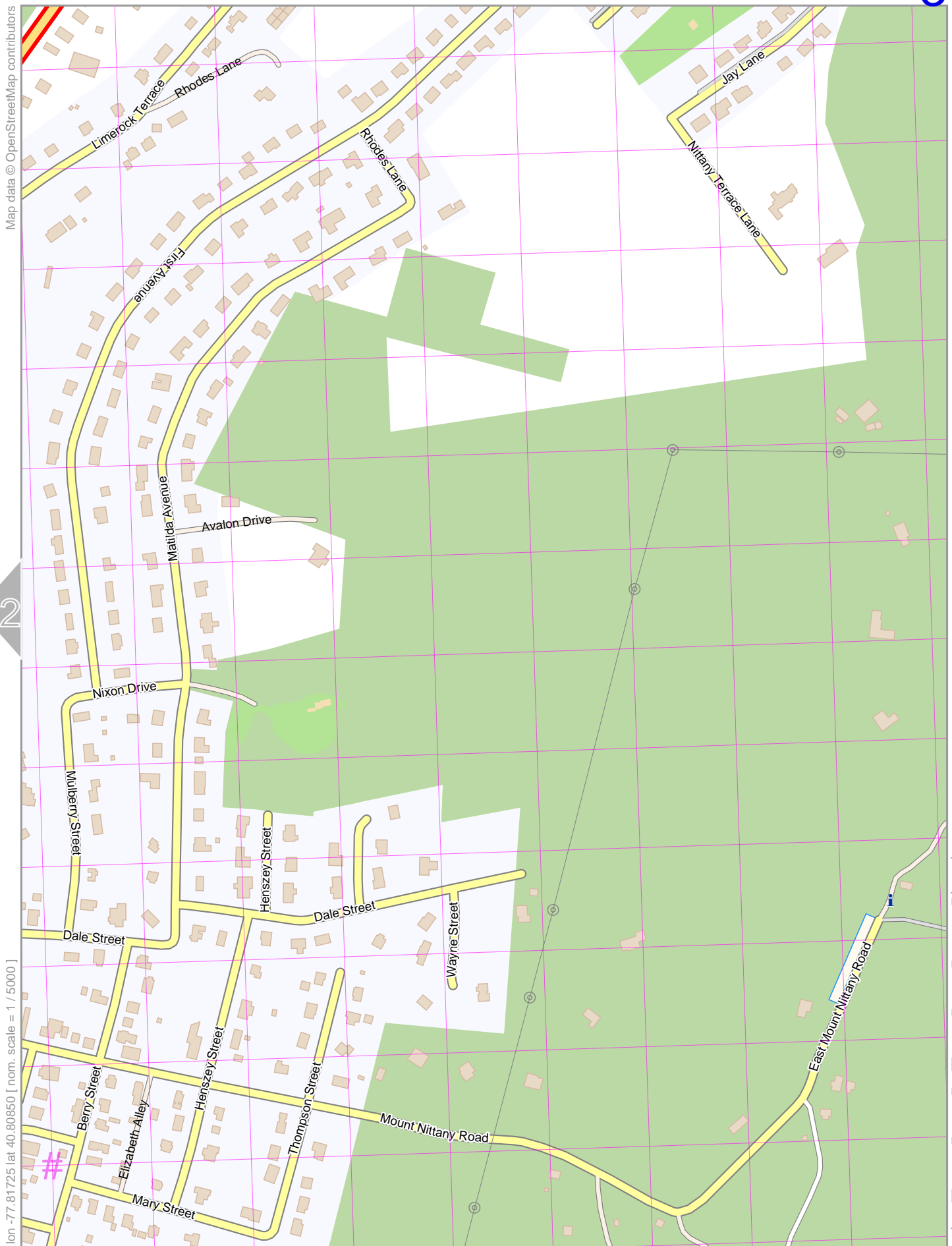
pdfmap\_20230911\_183453\_Lemont\_PA\_-77.817\_40.8084\_235.pdf

lon -77.82767 lat 40.80850 [ nom. scale = 1 / 5000 ]

# UTM: 18 T easting 261.50 km northing 4521.40 km  
UTM-Grid-width = 100m

4

# Lemont, PA



Map data © OpenStreetMap contributors

lon -77.80623 lat 40.81972

2

[lon -77.81725 lat 40.80850 | nom. scale = 1 / 50000]

pdfmap\_20230911\_183453\_Lemont\_PA\_-77.817\_40.8084\_235.pdf

# UTM: 18 T easting 262.40 km northing 4521.40 km  
UTM-Grid-width = 100m

5

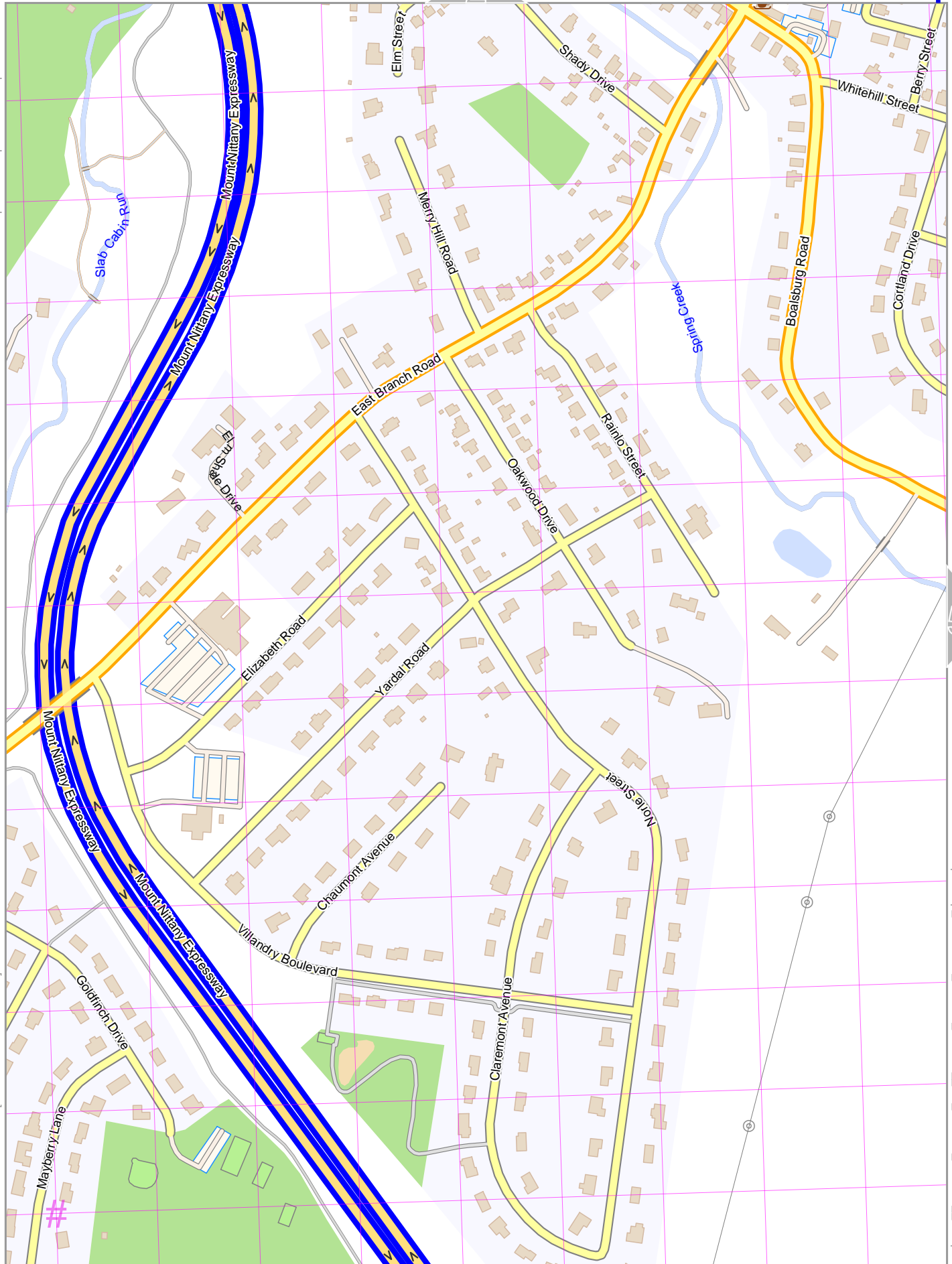
# Lemont, PA

Map data © OpenStreetMap contributors

lon -77.82767 lat 40.79772 [ nom. scale = 1 / 5000 ]

lon -77.81666 lat 40.80895

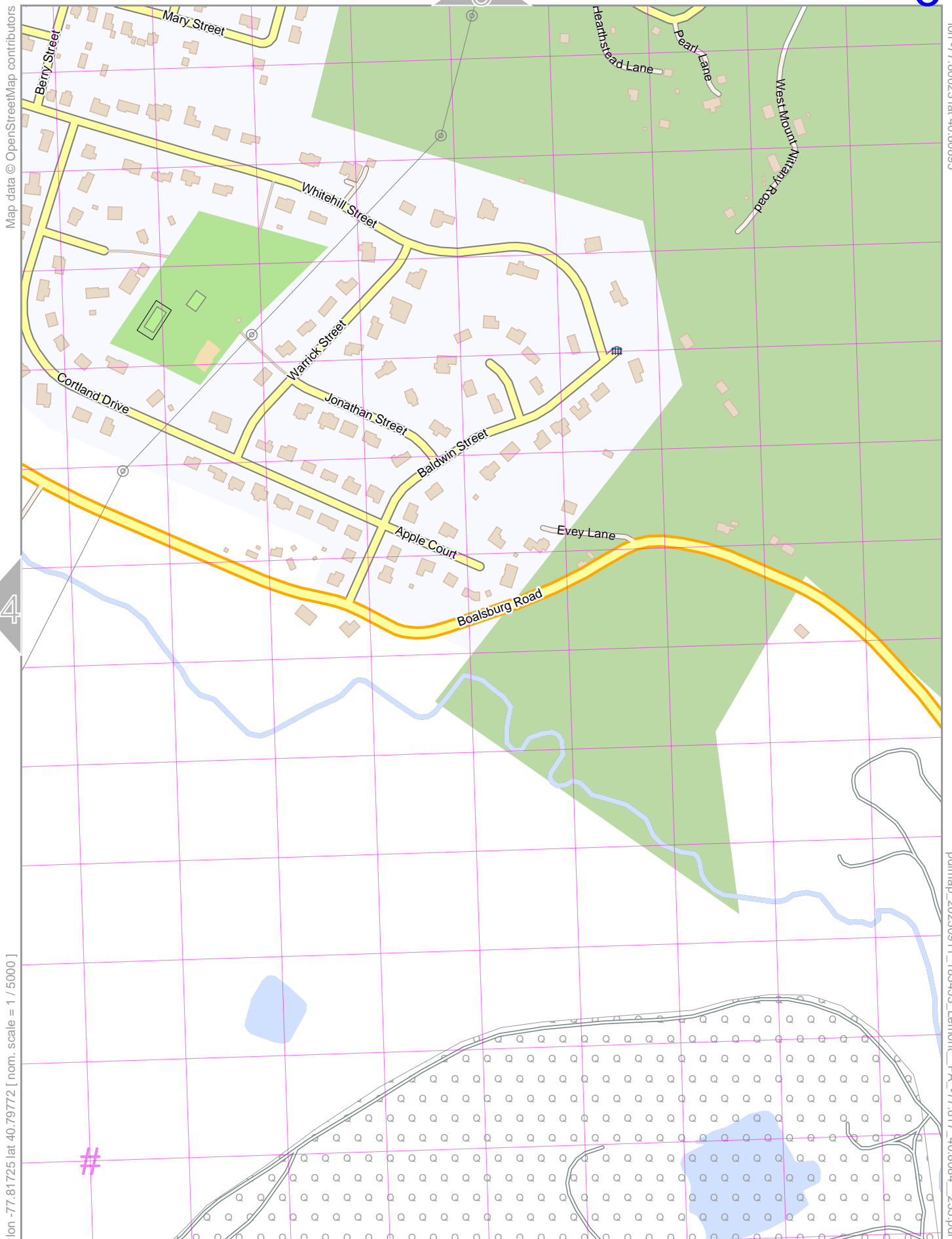
pdfmap\_20230911\_183453\_Lemont\_PA\_-77.817\_40.8084\_235.pdf



# UTM: 18 T easting 261.50 km northing 4520.20 km  
UTM-Grid-width = 100m

# Lemont, PA

3



Map data © OpenStreetMap contributors

lon -77.80623 lat 40.80895

4

[lon -77.81725 lat 40.79772 [ nom. scale = 1 / 5000 ]

pdfmap\_20230911\_183453\_Lemont\_PA\_-77.817\_40.8084\_235.pdf

# UTM: 18 T easting 262.40 km northing 4520.20 km  
UTM-Grid-width = 100m