

Tatort

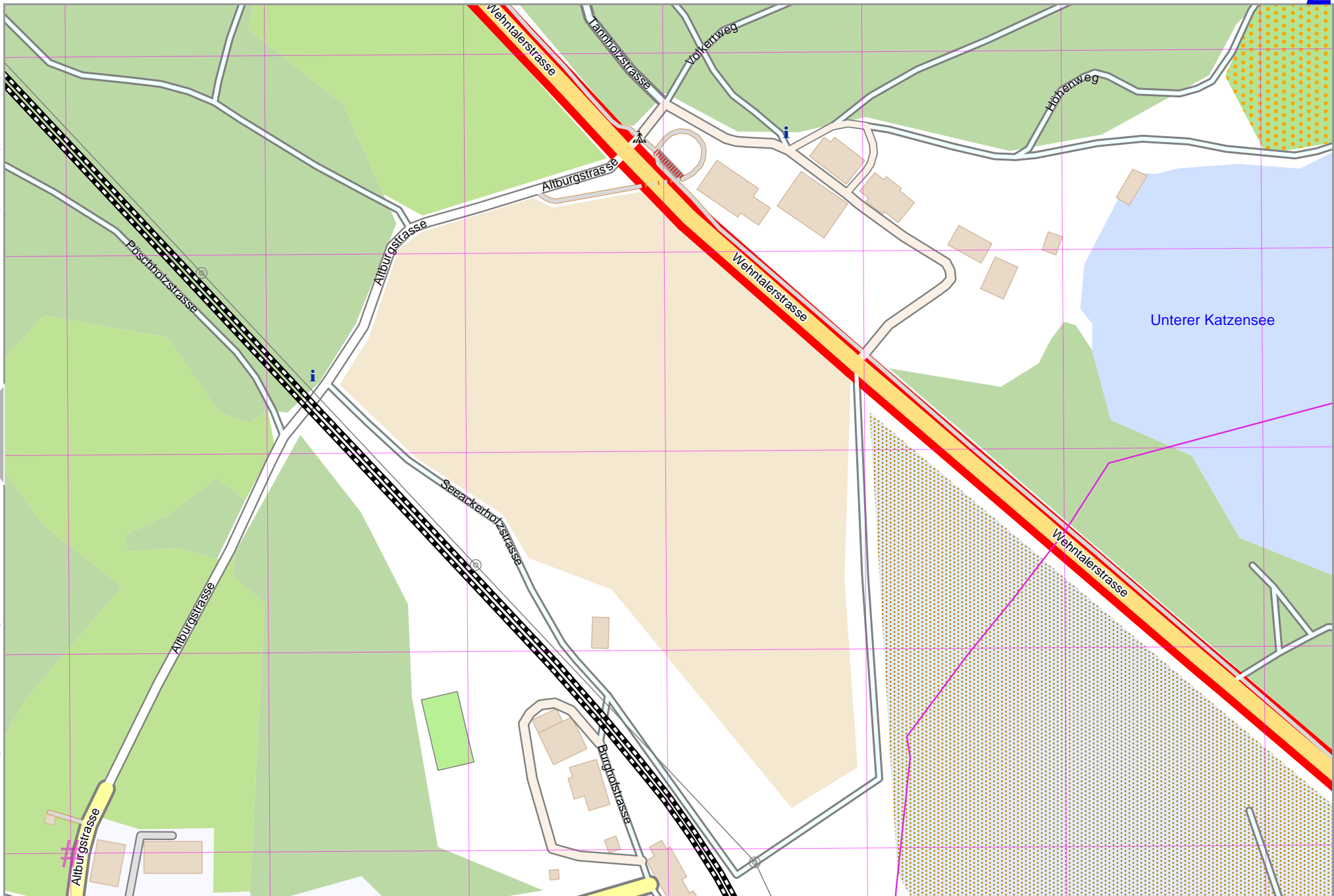
Map data © OpenStreetMap contributors

lon 8.48728 lat 47.43310



lon 8.47844 lat 47.42905 [nom. scale = 1 / 2500]

pdfmap_20230908_182023_Tatort_8.47843_47.4290_424.pdf



UTM: 32 T easting 460.70 km northing 5253.00 km
 UTM-Grid-width = 100m



Tatort

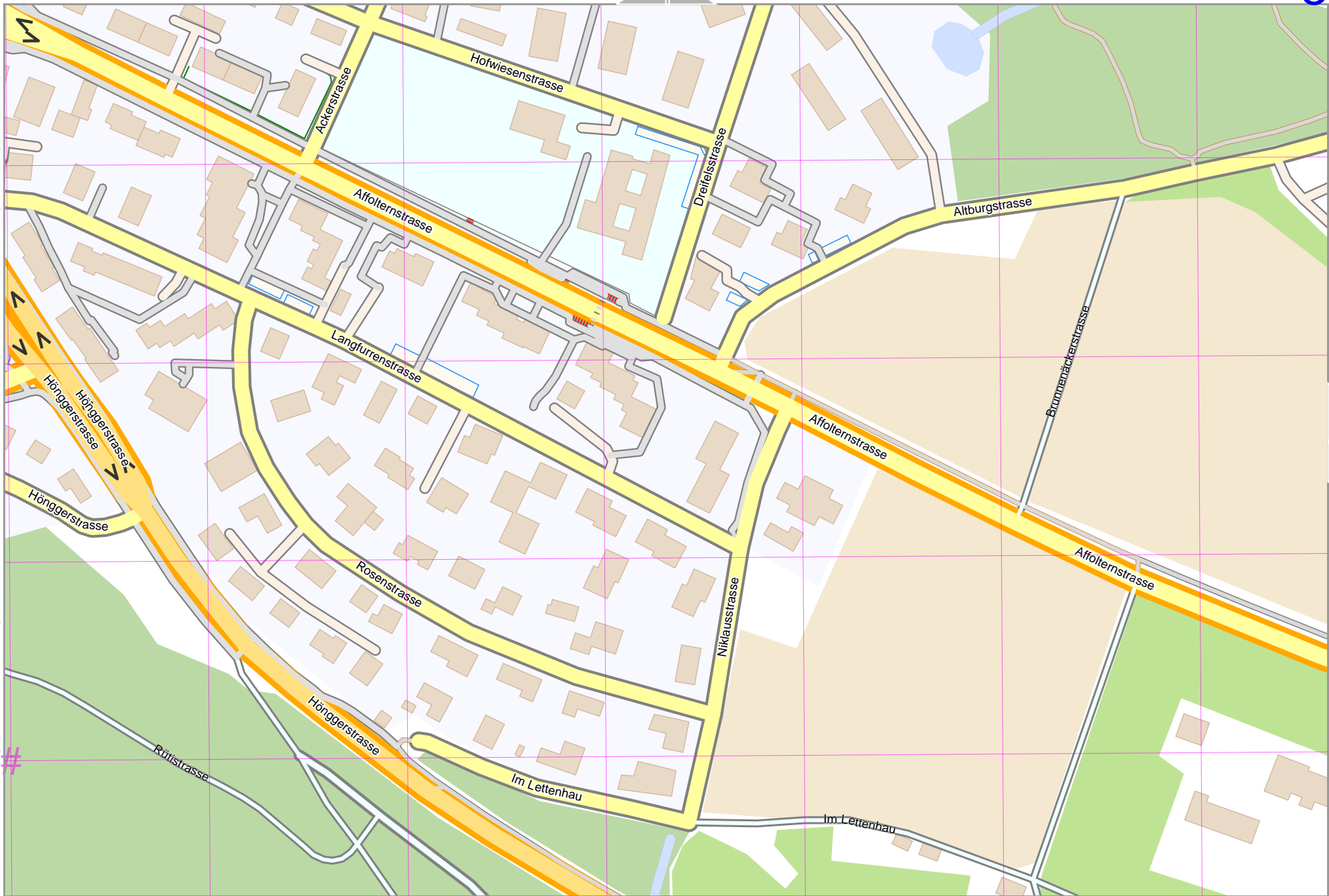
Map data © OpenStreetMap contributors

lon 8.47844 lat 47.42905

4

pdfmap_20230908_182023_Tatort_8.47843_47.4290_424.pdf

lon 8.46959 lat 47.42501 [nom. scale = 1 / 2500]



UTM: 32 T easting 460.00 km northing 5252.60 km
UTM-Grid-width = 100m

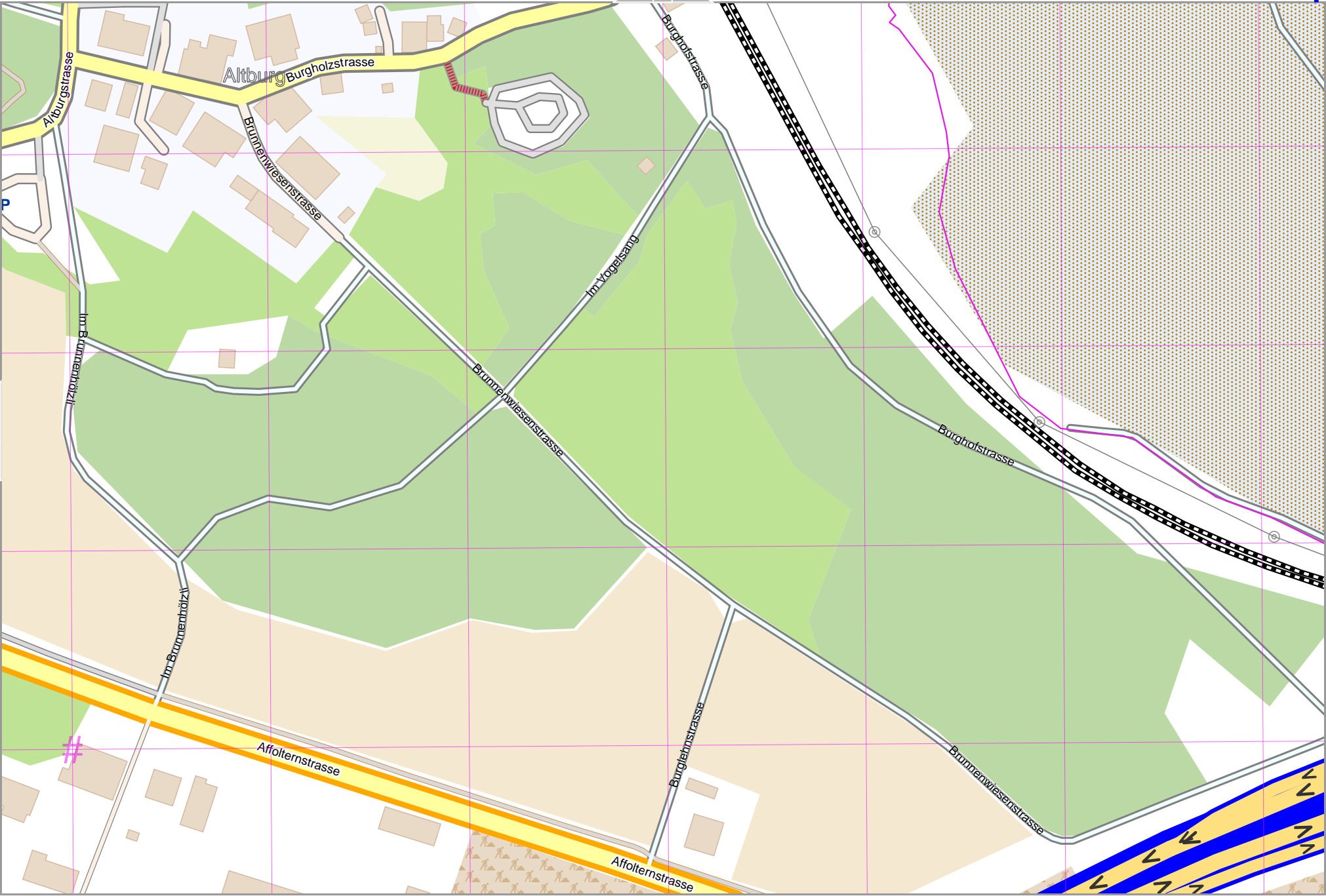
Tatort

Map data © OpenStreetMap contributors

lon 8.47844 lat 47.42501 [nom. scale = 1 / 2500]

lon 8.48728 lat 47.42905

pdfmap_20230908_182023_Tatort_8.47843_47.4290_424.pdf



UTM: 32 T easting 460.70 km northing 5252.60 km
UTM-Grid-width = 100m