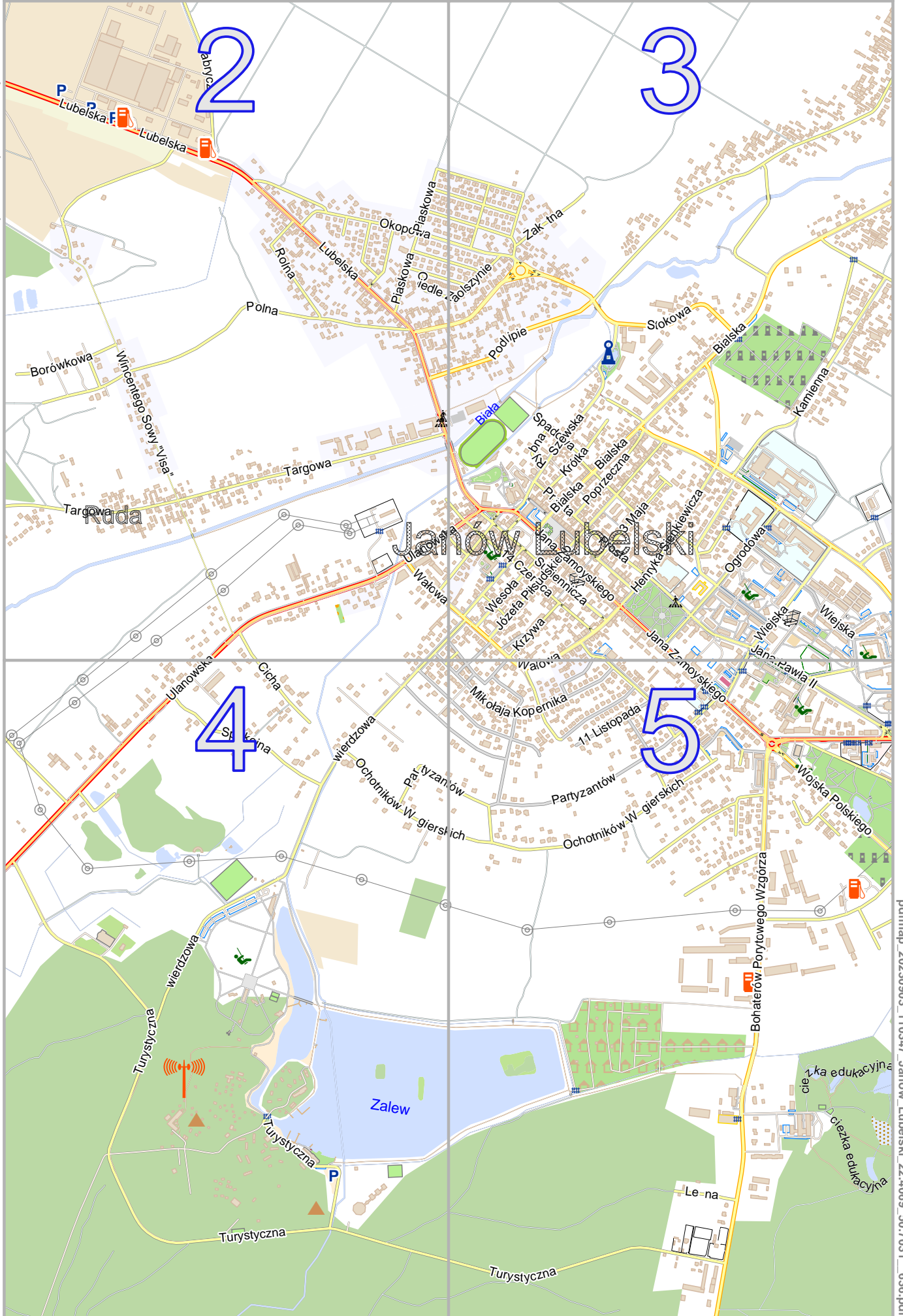
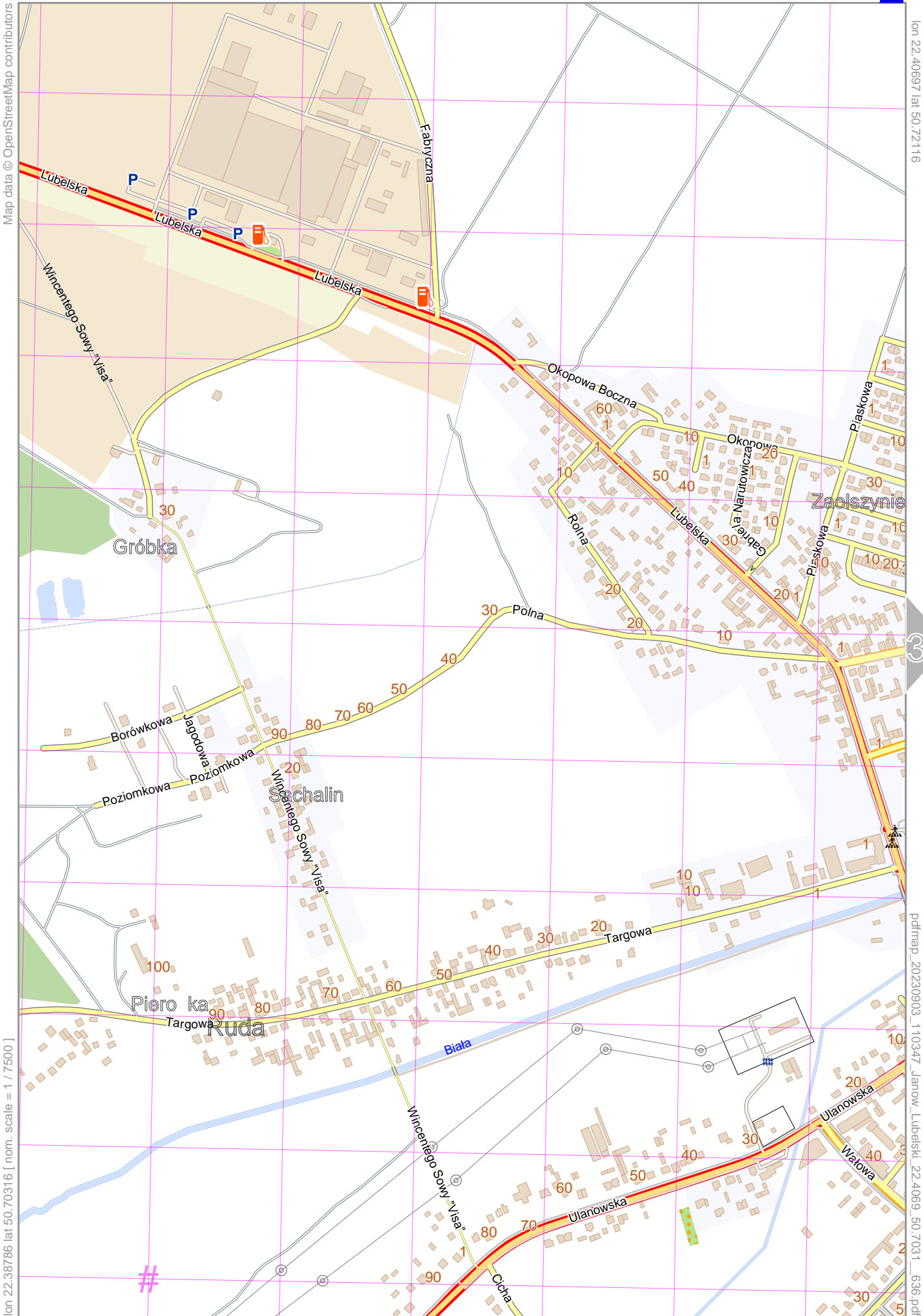


Map data © OpenStreetMap contributors



pdfmap\_20230903\_110347\_Janow\_Lubelski\_22.4069\_50.7031\_636.pdf

# Janow Lubelski



Map data © OpenStreetMap contributors

lon 22.40697 lat 50.72116

[ lon 22.38786 lat 50.70316 [ nom. scale = 1 / 75000 ]

pdfmap\_20230903\_110347\_Janow\_Lubelski\_22.4069\_50.7031\_636.pdf

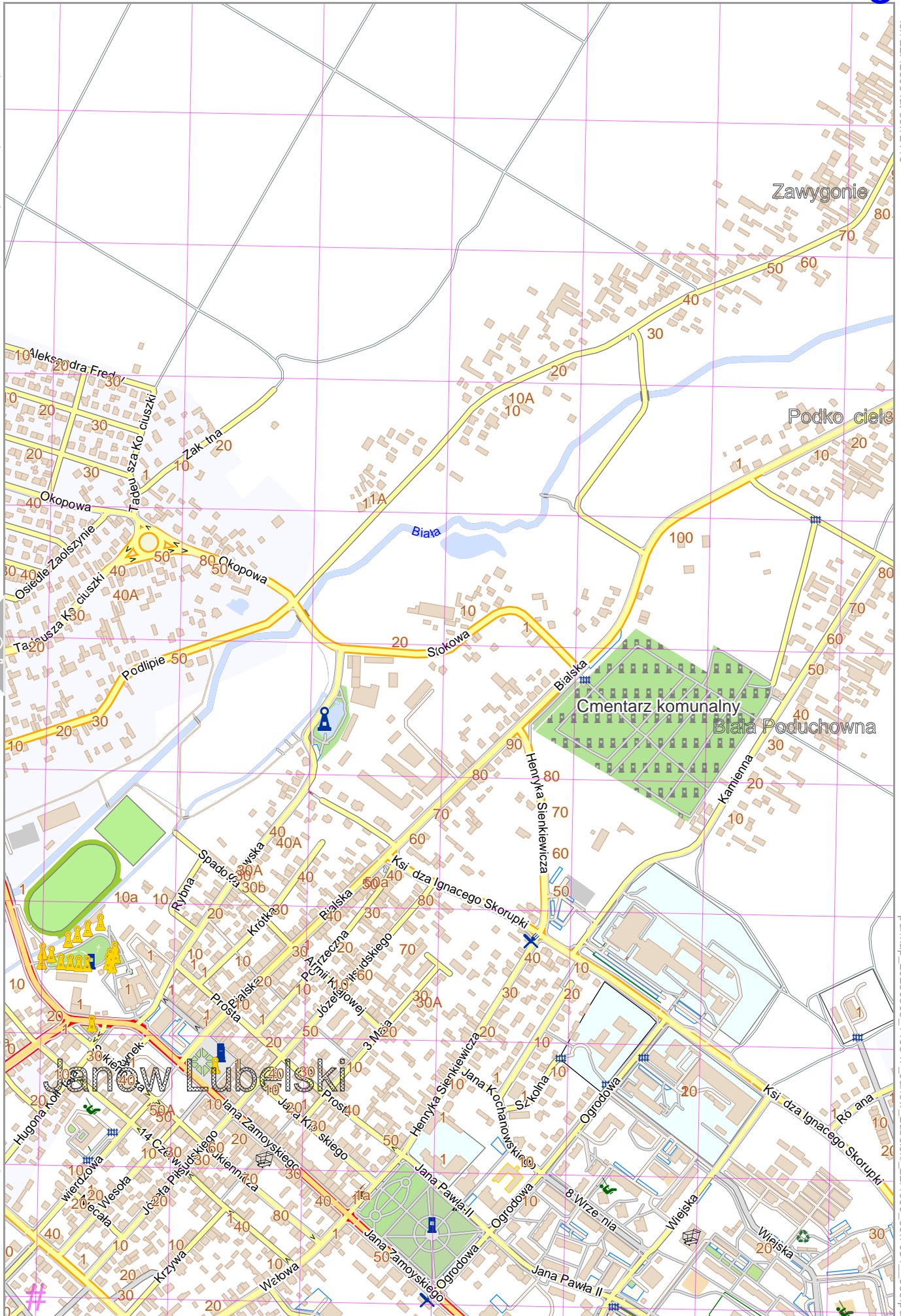
# UTM: 34 U easting 598.20 km northing 5617.80 km  
UTM-Grid-width = 200m



# Janow Lubelski

Map data © OpenStreetMap contributors

lon 22.42608 lat 50.72116



[ nom. scale = 1 / 75000 ]  
lon 22.40697 lat 50.70316

pdfmap, 20230903, 110347 Janow Lubelski, 22.4069 50.7031 636.pdf

# UTM: 34 U easting 599.40 km northing 5617.80 km  
UTM-Grid-width = 200m

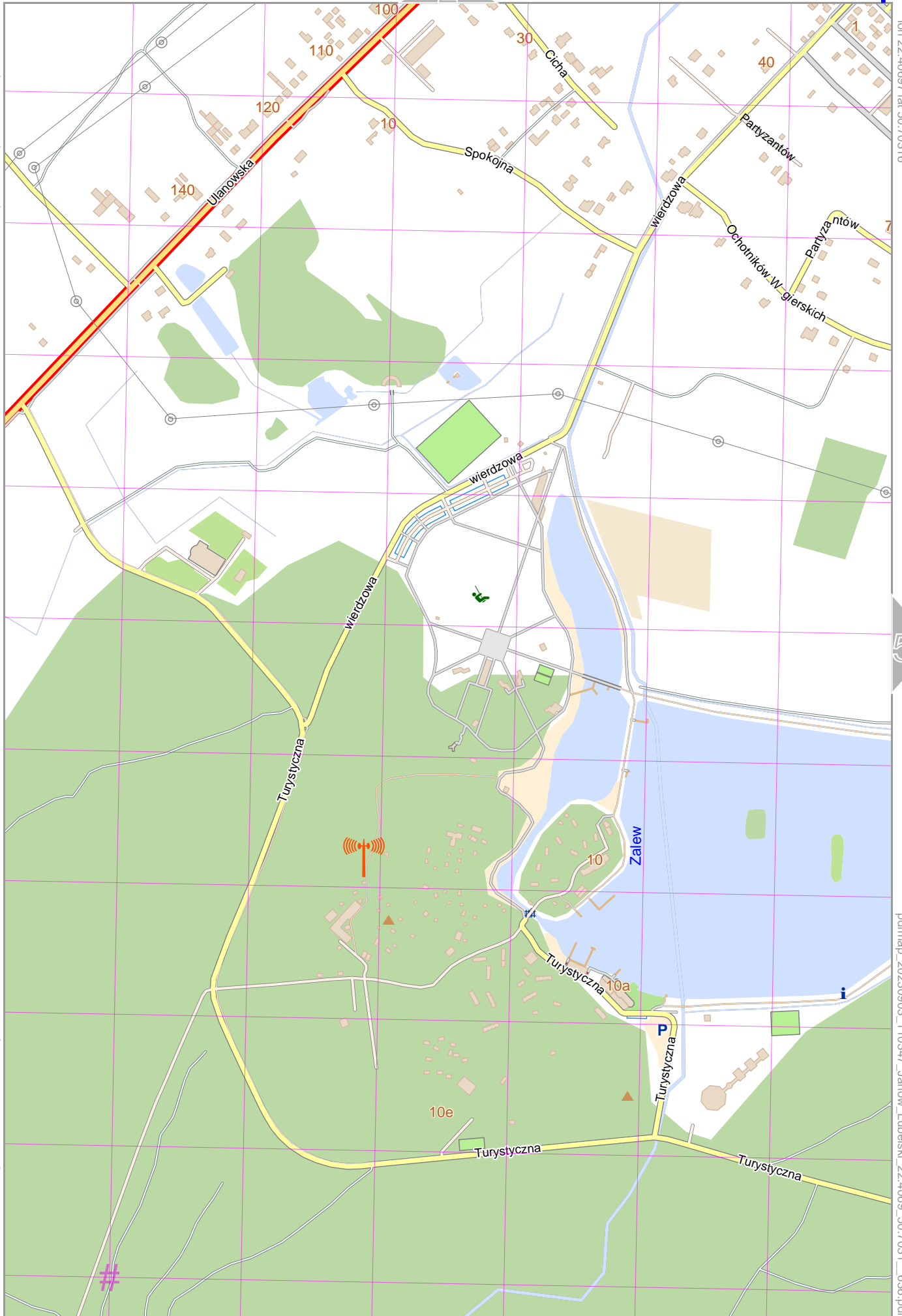
# Janow Lubelski

Map data © OpenStreetMap contributors

lon 22.40697 lat 50.70316

[ lon 22.38786 lat 50.68515 [ nom. scale = 1 / 75000 ]

pdfmap\_20230903\_110347\_Janow\_Lubelski\_22.4069\_50.7031\_636.pdf



# UTM: 34 U easting 598.20 km northing 5615.80 km  
UTM-Grid-width = 200m

2

4

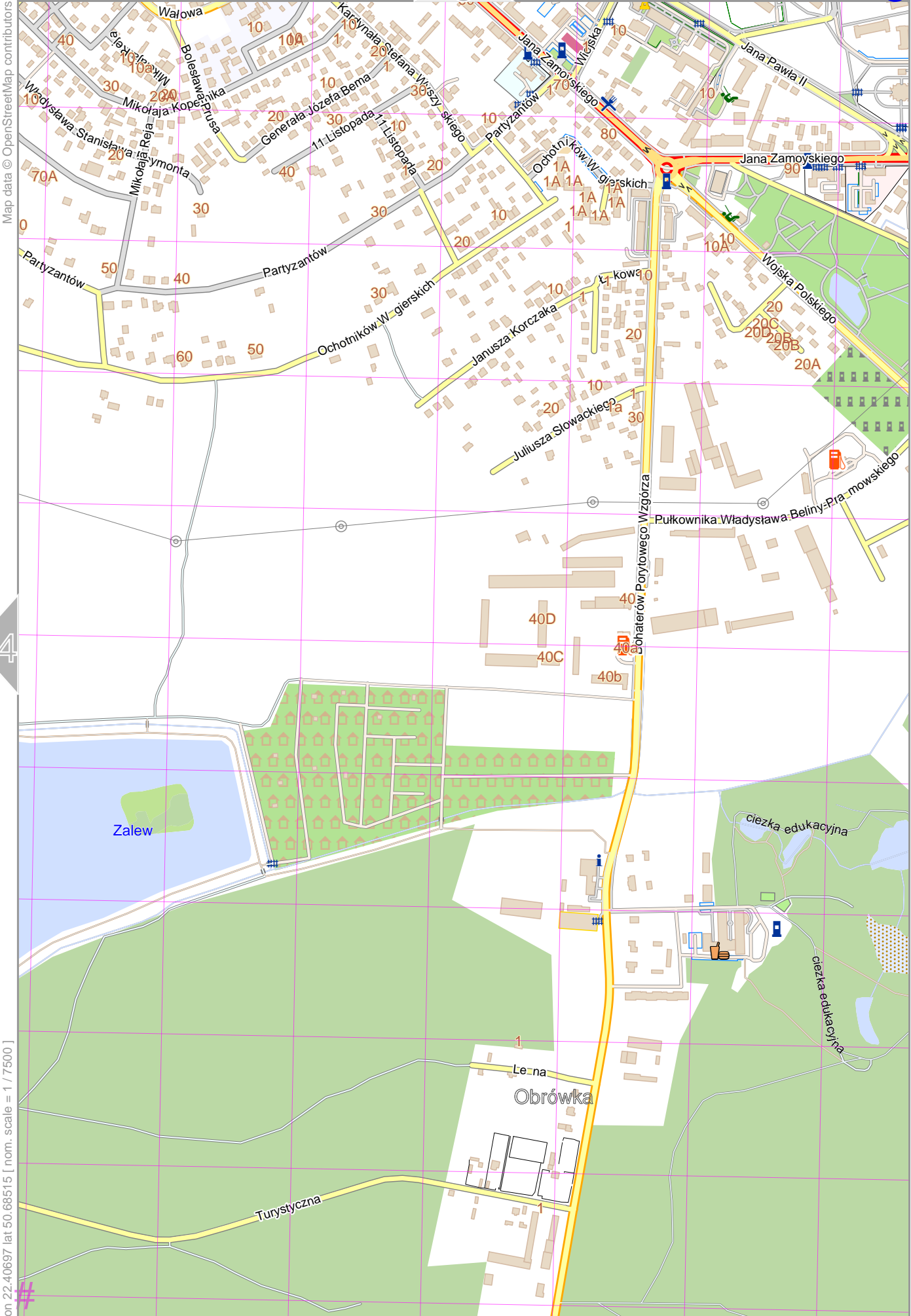
5



# Janow Lubelski

3

5



Map data © OpenStreetMap contributors

lon 22.42608 lat 50.70316

4

[ lon 22.40697 lat 50.68515 [ nom. scale = 1 / 7500 ]

pdfmap\_20230903\_110347\_Janow\_Lubelski\_22.4069\_50.7031\_636.pdf