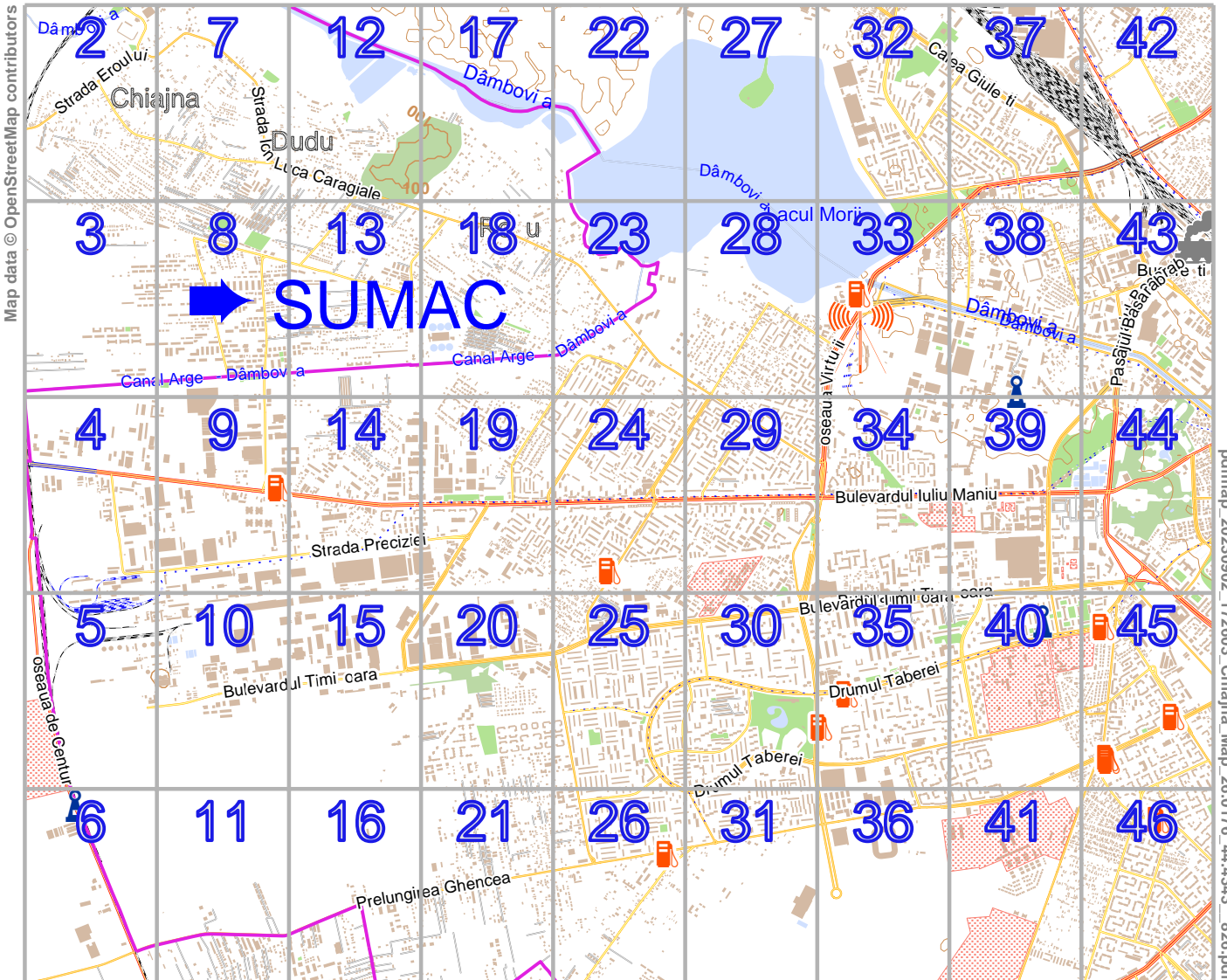


Chiajna_Map

lon 26.06848 lat 44.46441

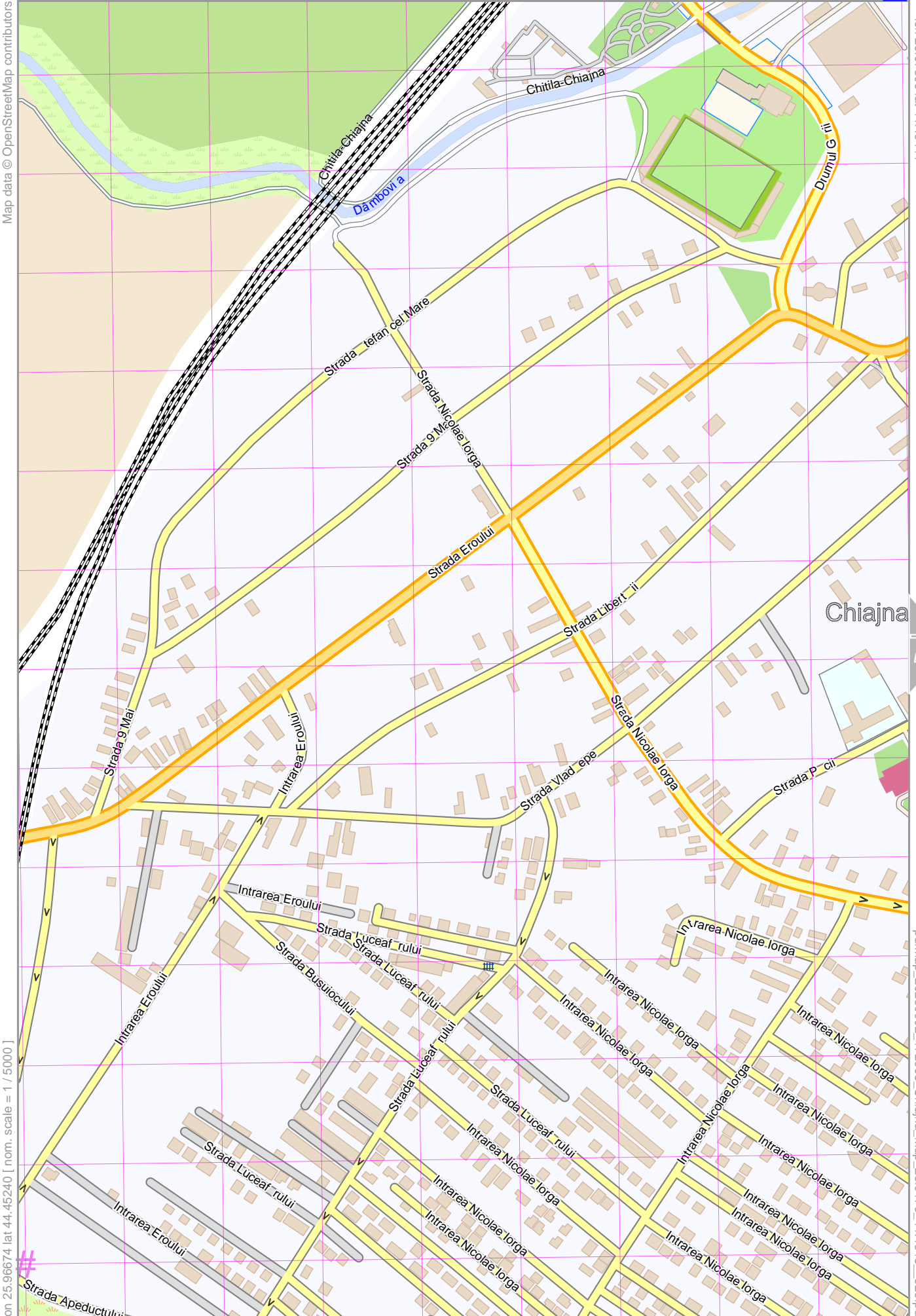


lon 25.96674 lat 44.40434
[nom. scale = 1 / 45000]

Chiajna_Map

Map data © OpenStreetMap contributors

lon 25.97805 lat 44.46441



lon 25.96674 lat 44.45240 [nom. scale = 1 / 5000]

pdfmap_20230902_172603_Chiajna_Map_26.0176_44.4343_826.pdf

UTM: 35 T easting 417.80 km northing 4922.70 km
 UTM-Grid-width = 100m
 Contour interval = 20m

Chiajna_Map



Map data © OpenStreetMap contributors

lon 25.97805 lat 44.45240

lon 25.96674 lat 44.44038 [nom. scale = 1 / 5000]

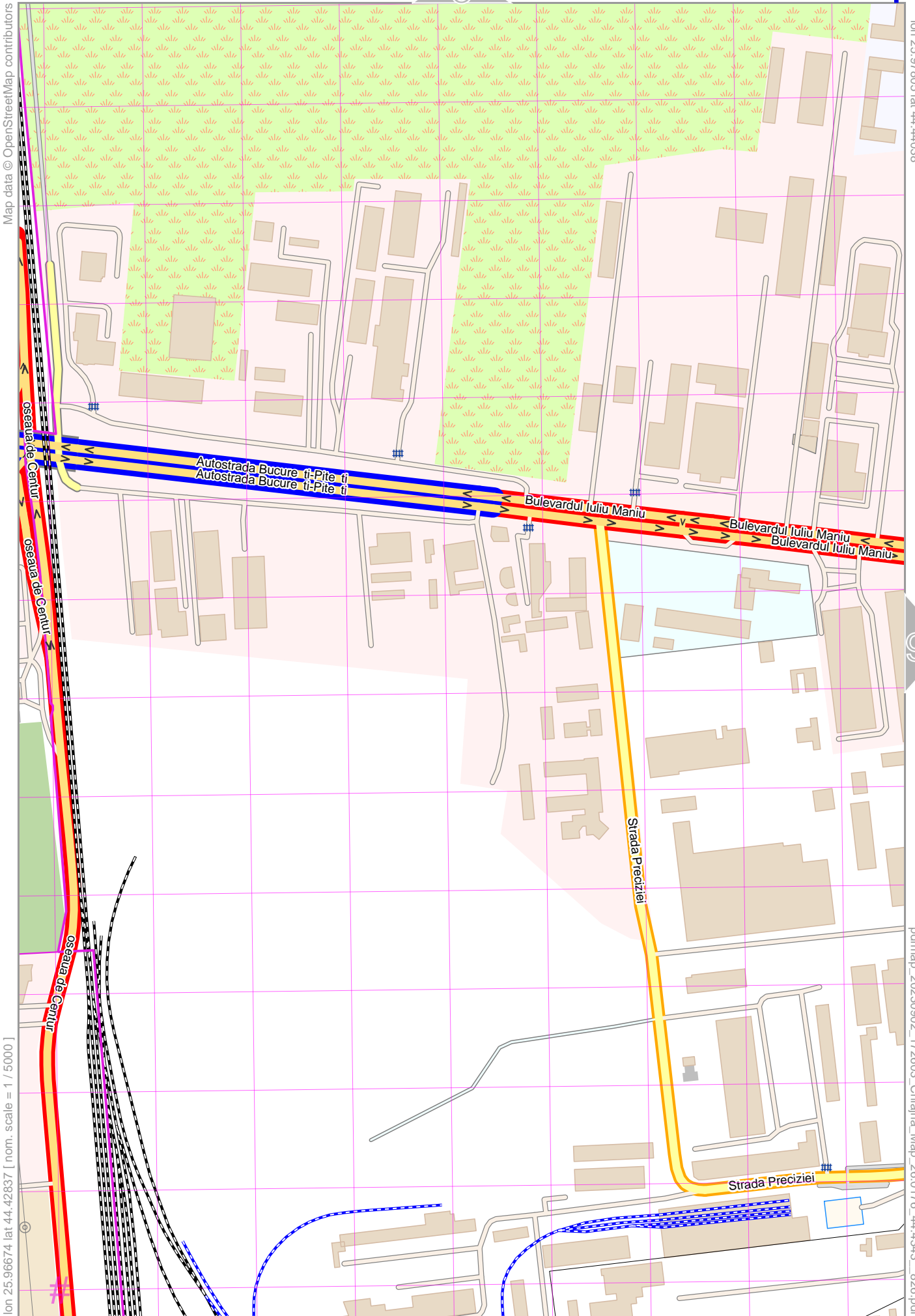
pdfmap_20230902_172603_Chiajna_Map_26.0176_44.4343_826.pdf

UTM: 35 T easting 417.80 km northing 4921.40 km
 UTM-Grid-width = 100m
 Contour interval = 20m

Chiajna_Map

3

4



Map data © OpenStreetMap contributors

lon 25.97805 lat 44.44038

[lon 25.96674 lat 44.42837] nom. scale = 1 / 50000

pdfmap_20230902_172603_Chiajna_Map_26.0176_44.4343_826.pdf

UTM: 35 T easting 417.80 km northing 4920.00 km
 UTM-Grid-width = 100m
 Contour interval = 20m

5

Chiajna_Map

Map data © OpenStreetMap contributors

lon 25.96674 lat 44.41635 [nom. scale = 1 / 5000]



lon 25.97805 lat 44.42837

pdfmap_20230902_172603_Chiajna_Map_26.0176_44.4343_826.pdf

UTM: 35 T easting 417.80 km northing 4918.70 km
 UTM-Grid-width = 100m
 Contour interval = 20m

4

5

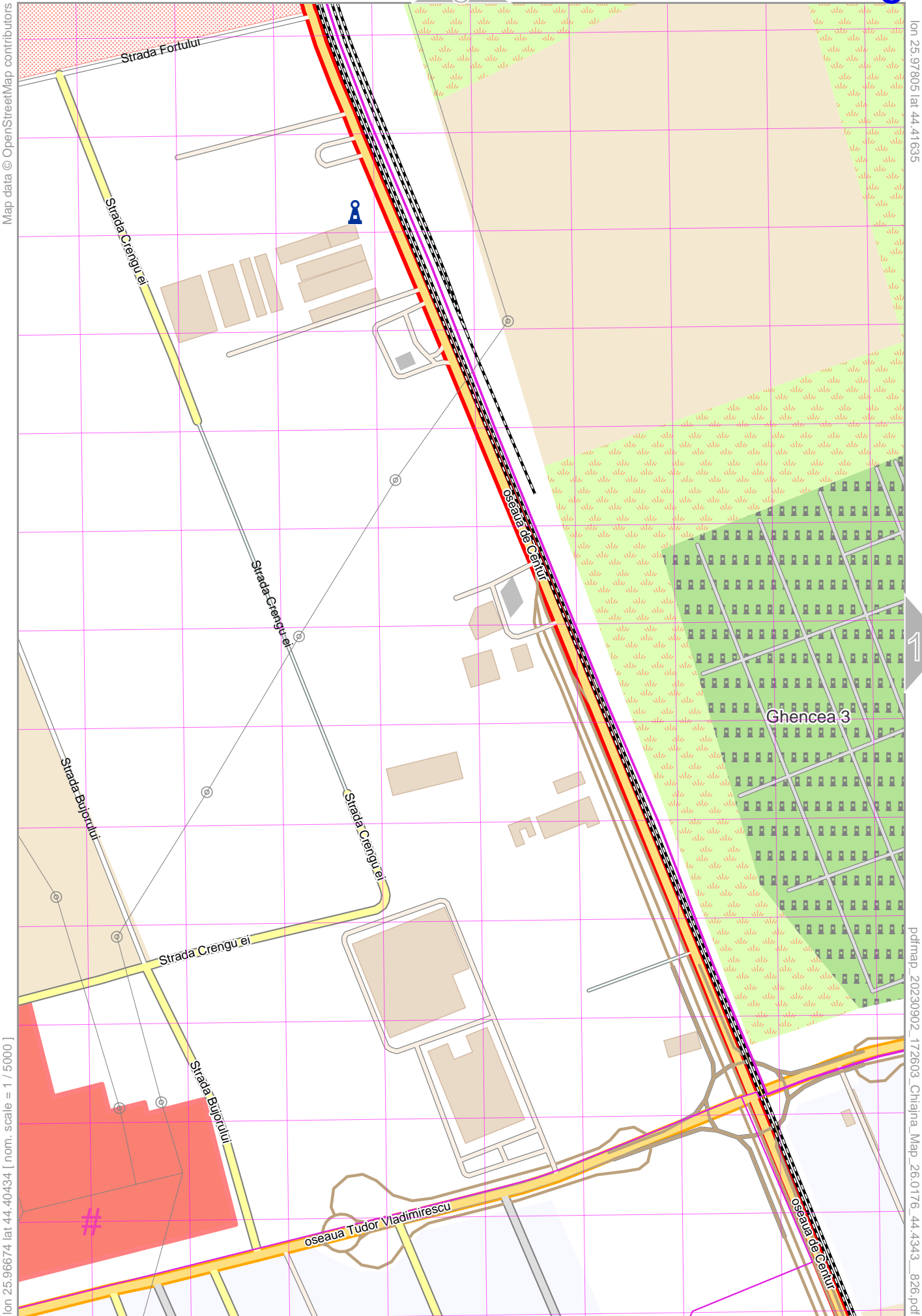
10

6

Chiajna_Map

6

5



Map data © OpenStreetMap contributors

lon 25.97805 lat 44.41635

[lon 25.96674 lat 44.40434 [nom. scale = 1 / 5000]

pdfmap_20230902_172603_Chiajna_Map_26.0176_44.4343_826.pdf

UTM: 35 T easting 417.80 km northing 4917.40 km
 UTM-Grid-width = 100m
 Contour interval = 20m

Chiajna_Map

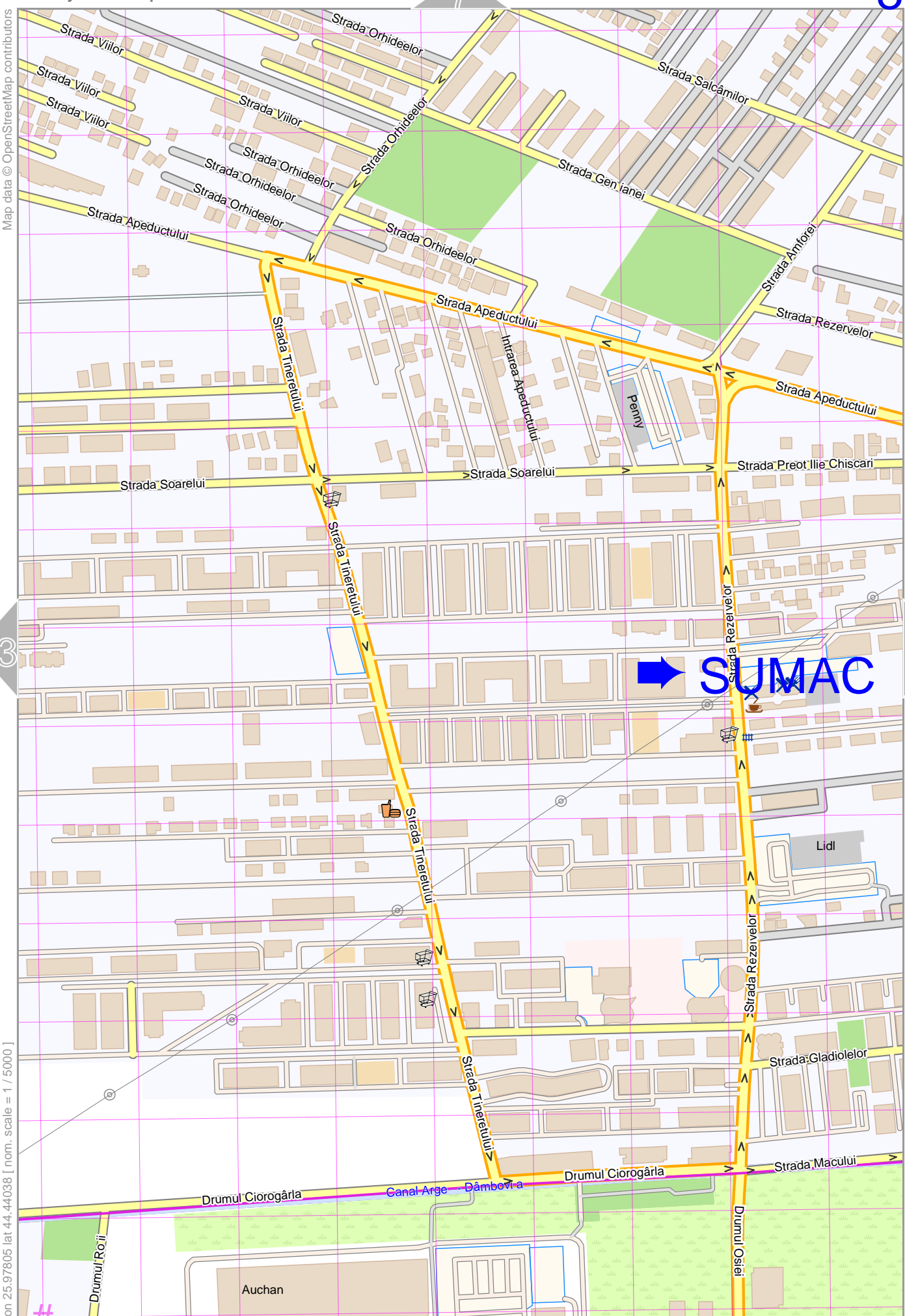


UTM: 35 T easting 418.70 km northing 4922.70 km
 UTM-Grid-width = 100m
 Contour interval = 20m

Chiajna_Map

Map data © OpenStreetMap contributors

lon 25.98935 lat 44.45240



3

13

lon 25.97805 lat 44.44038 [nom. scale = 1 / 5000]

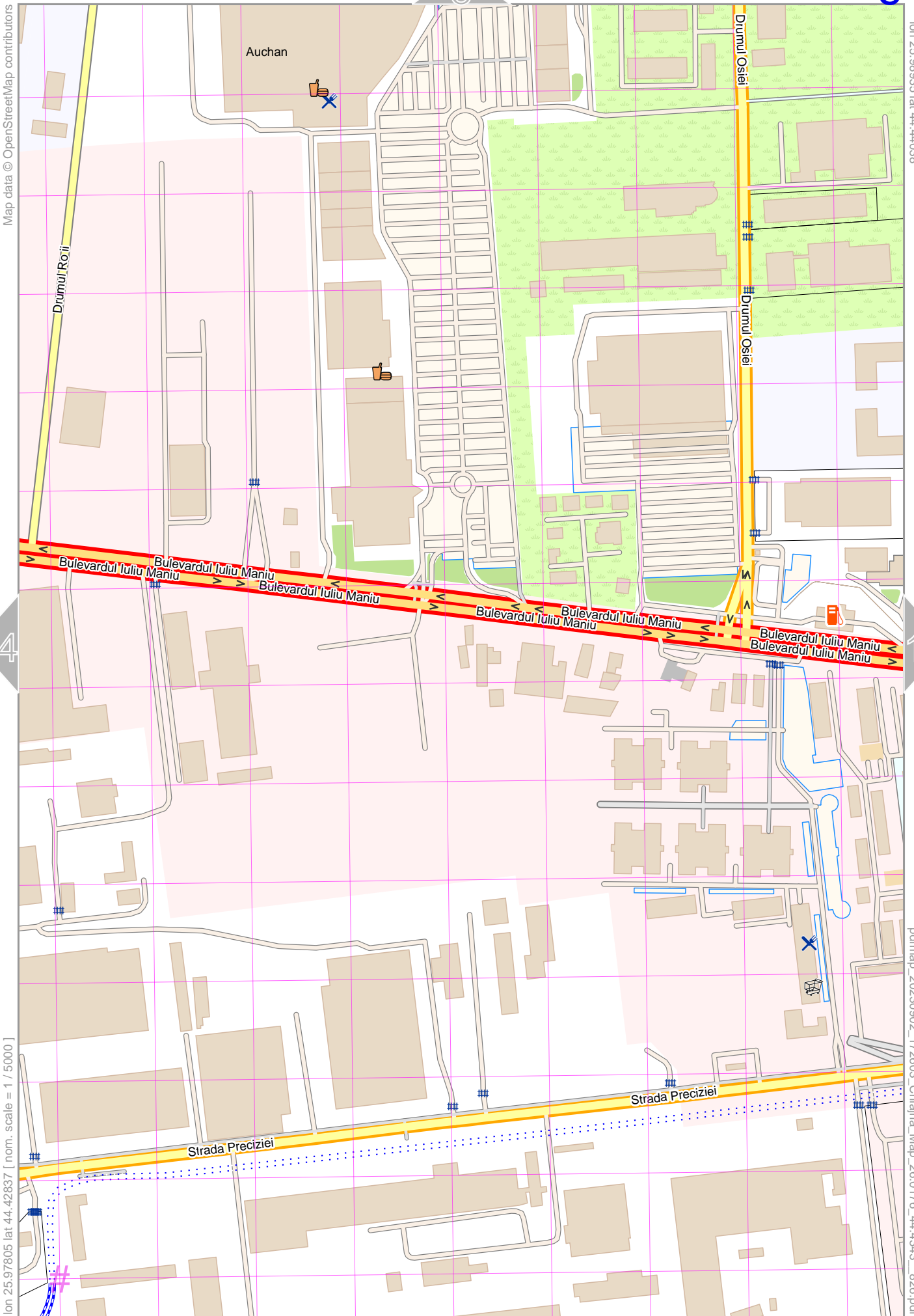
pdfmap_20230902_172603_Chiajna_Map_26.0176_44.4343_826.pdf

UTM: 35 T easting 418.70 km northing 4921.30 km
 UTM-Grid-width = 100m
 Contour interval = 20m

Chiajna_Map

Map data © OpenStreetMap contributors

lon 25.98935 lat 44.44038



lon 25.97805 lat 44.42837 [nom. scale = 1 / 5000]

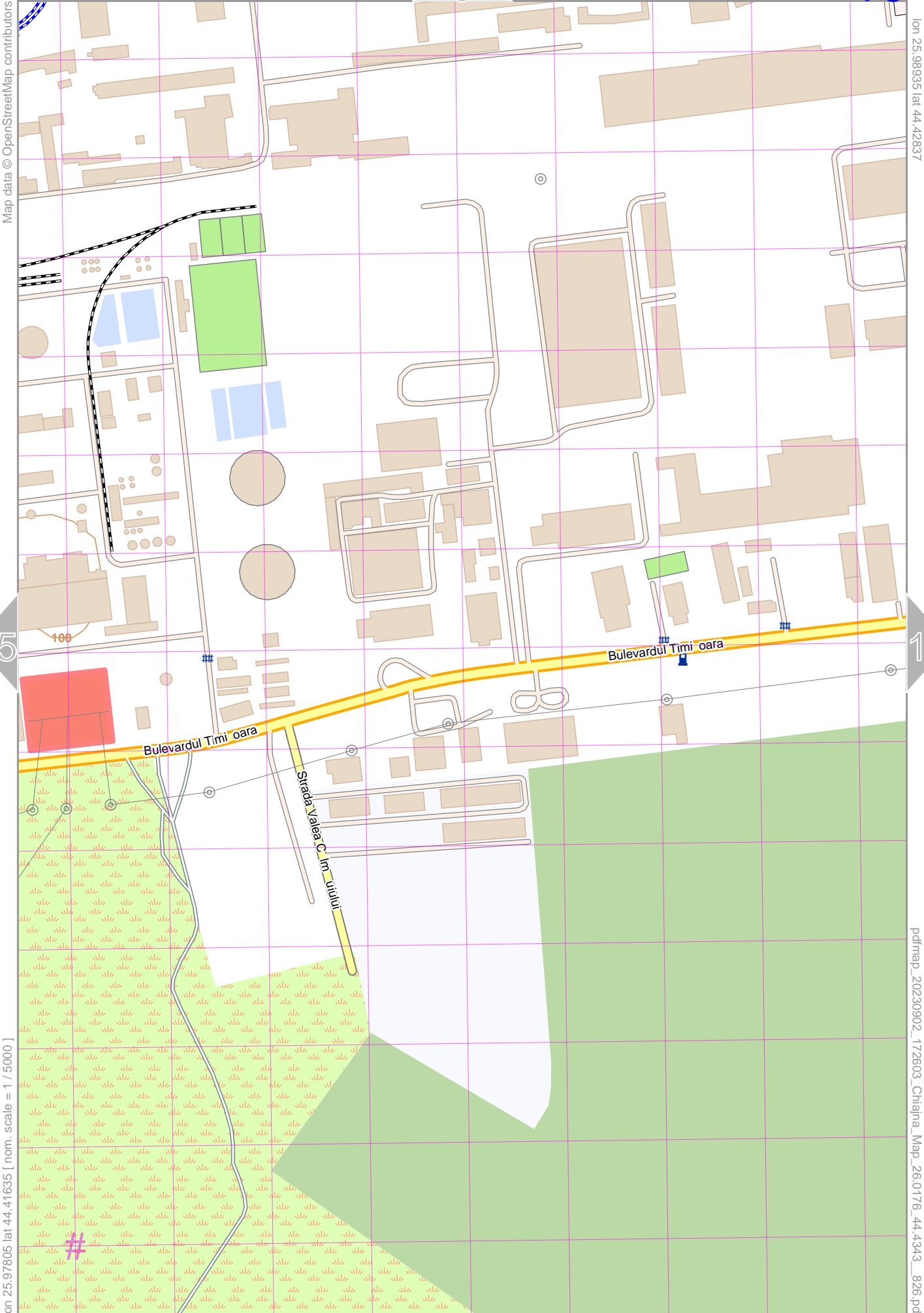
pdfmap_20230902_172603_Chiajna_Map_26.0176_44.4343_826.pdf

UTM: 35 T easting 418.70 km northing 4920.00 km
 UTM-Grid-width = 100m
 Contour interval = 20m

Chiajna_Map

10

9



Map data © OpenStreetMap contributors

lon 25.98935 lat 44.42837

5

15

100

Bulevardul Timi oara

Bulevardul Timi oara

Strada Valea C. In. Iuliu

lon 25.97805 lat 44.41635 [nom. scale = 1 / 5000]

pdfmap_20230902_172603_Chiajna_Map_26.0176_44.4343_826.pdf

UTM: 35 T easting 418.70 km northing 4918.70 km

UTM-Grid-width = 100m
Contour interval = 20m

11

Chiajna_Map

10

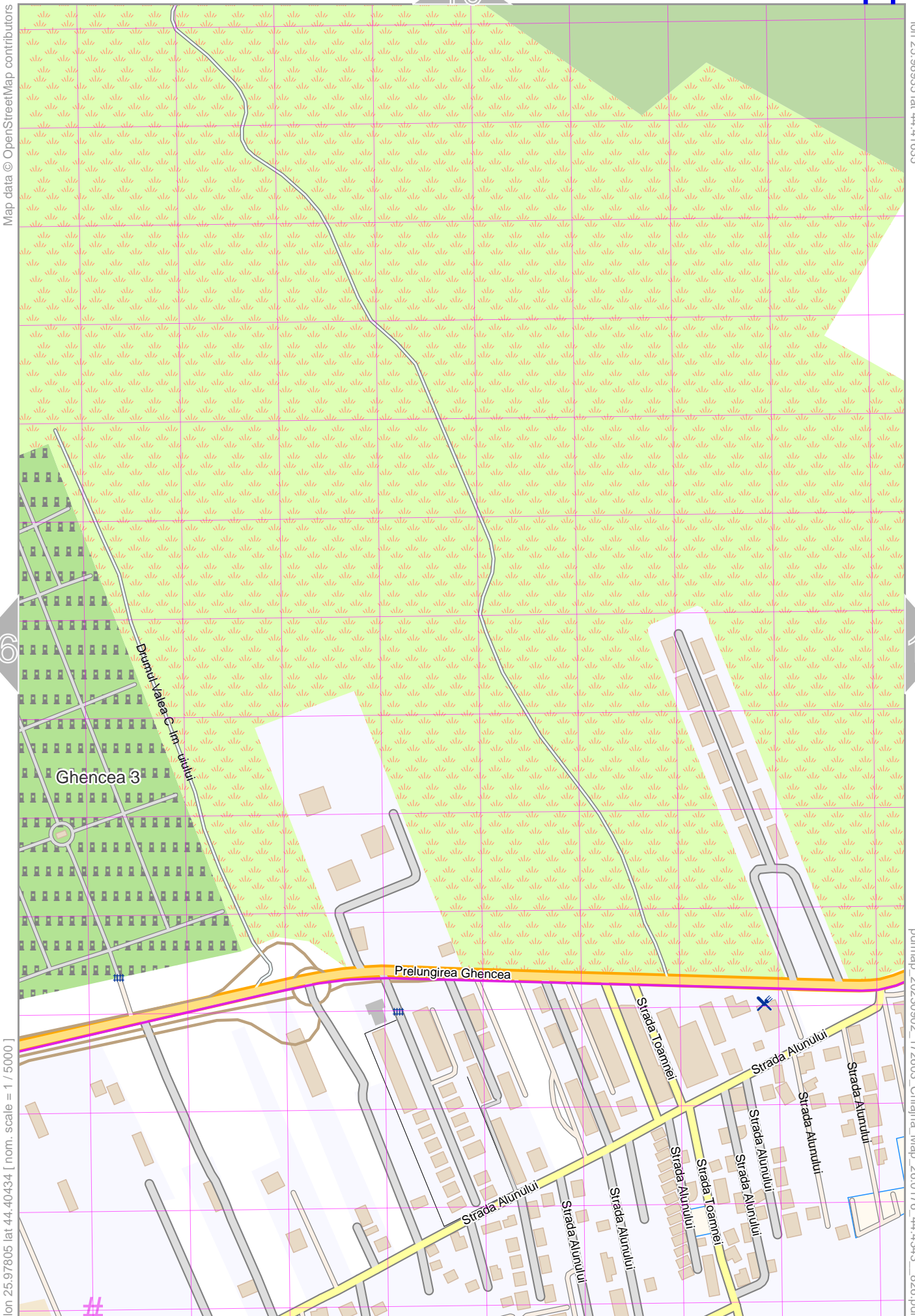
11

Map data © OpenStreetMap contributors

lon 25.98935 lat 44.41635

lon 25.97805 lat 44.40434 [nom. scale = 1 / 5000]

pdfmap_20230902_172603_Chiajna_Map_26.0176_44.4343_826.pdf



16

UTM: 35 T easting 418.70 km northing 4917.30 km
 UTM-Grid-width = 100m
 Contour interval = 20m

Chiajna_Map

Map data © OpenStreetMap contributors

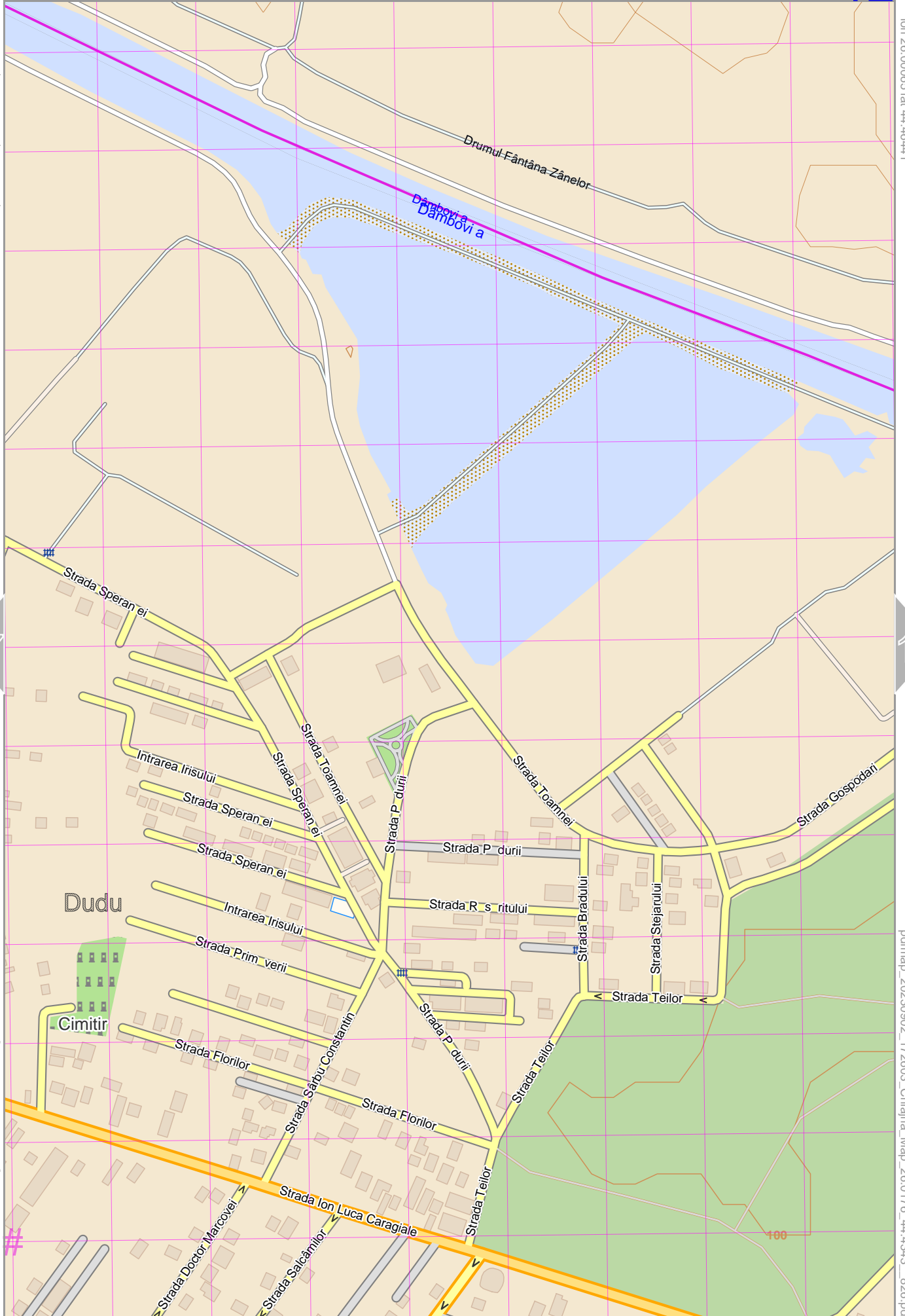
lon 26.00065 lat 44.46441

7

17

lon 25.99935 lat 44.45240 [nom. scale = 1 / 5000]

pdfmap_20230902_172603_Chiajna_Map_26.0176_44.4343_826.pdf

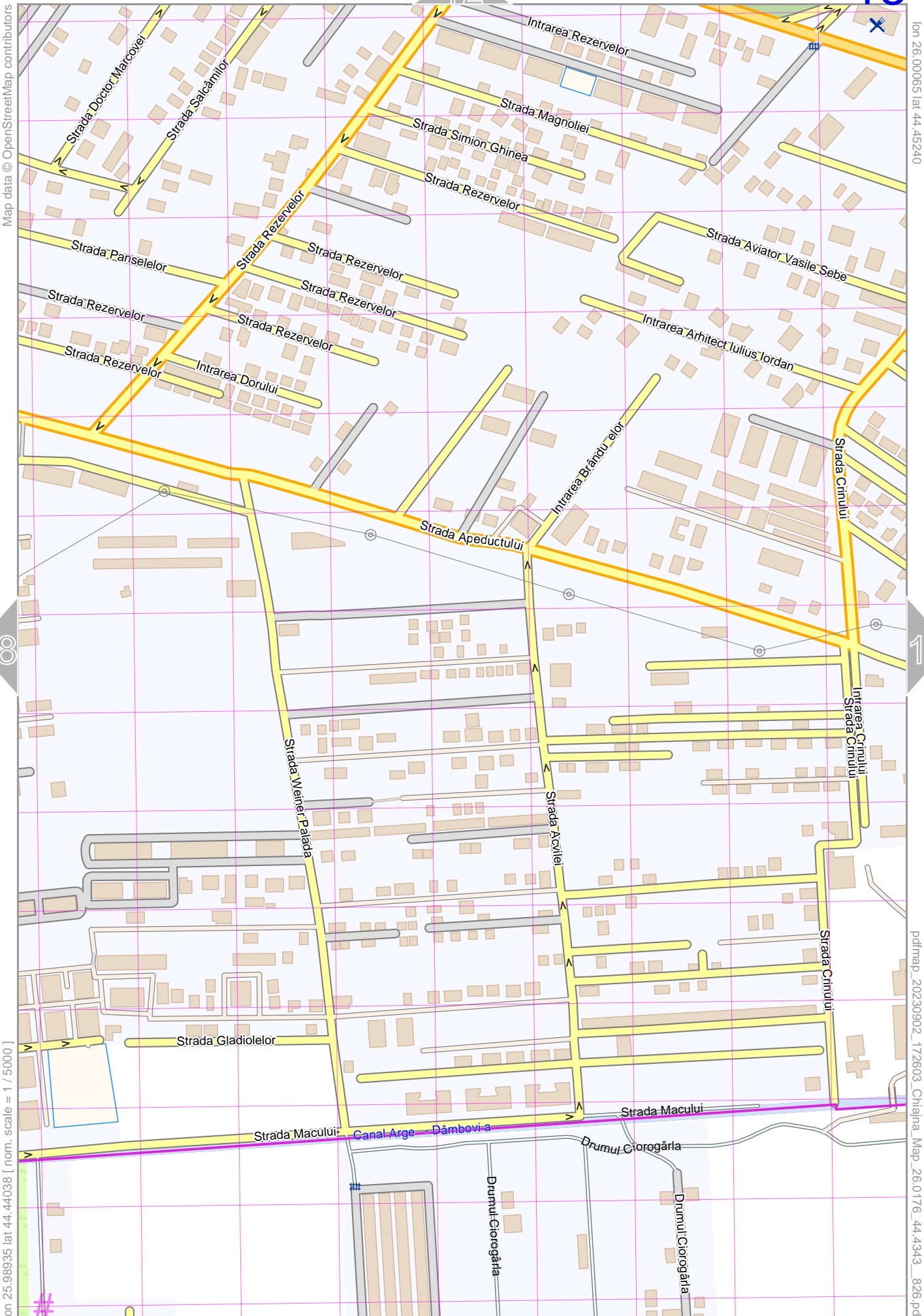


UTM: 35 T easting 419.60 km northing 4922.70 km
 UTM-Grid-width = 100m
 Contour interval = 20m

13

Chiajna_Map

13



Map data © OpenStreetMap contributors

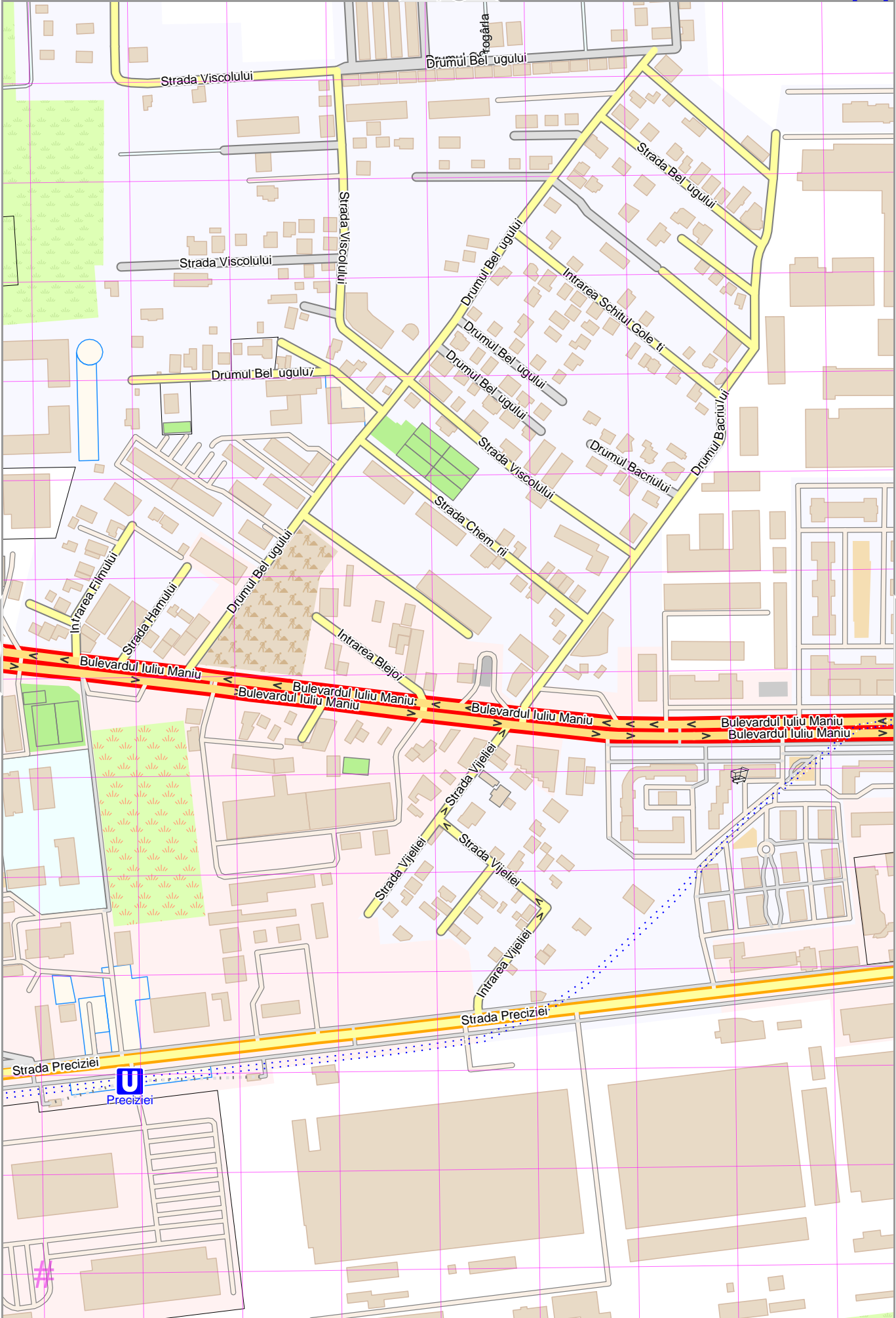
lon 26.00065 lat 44.45240

pdfmap_20230902_172603_Chiajna_Map_26.0176_44.4343_826.pdf

lon 25.99935 lat 44.44038 [nom. scale = 1 / 5000]

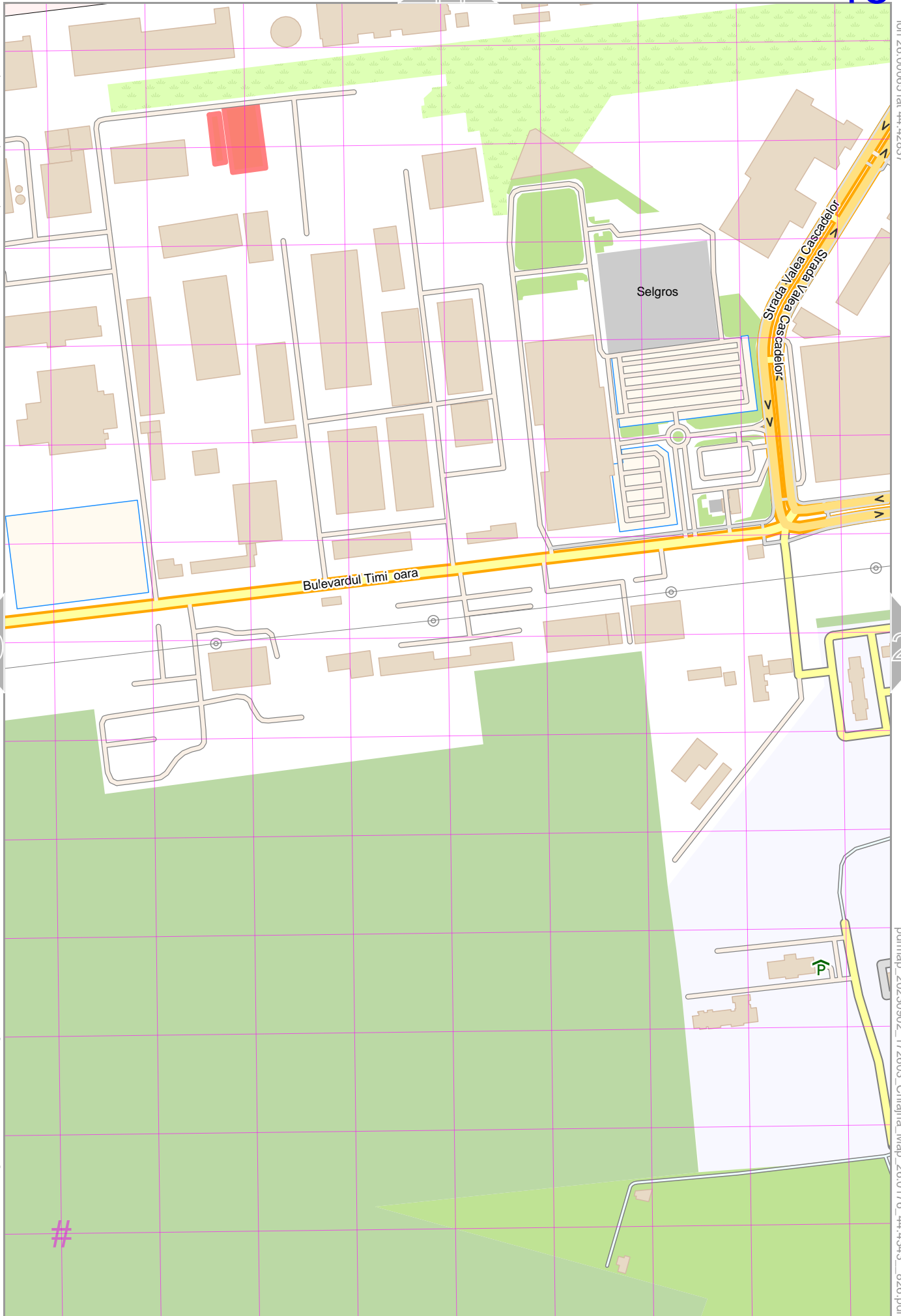
UTM: 35 T easting 419.60 km northing 4921.30 km
 UTM-Grid-width = 100m
 Contour interval = 20m

14



Map data © OpenStreetMap contributors

lon 26.00065 lat 44.42837



lon 25.99935 lat 44.41635 [nom. scale = 1 / 5000]

pdfmap_20230902_172603_Chiajna_Map_26.0176_44.4343_826.pdf

Map data © OpenStreetMap contributors

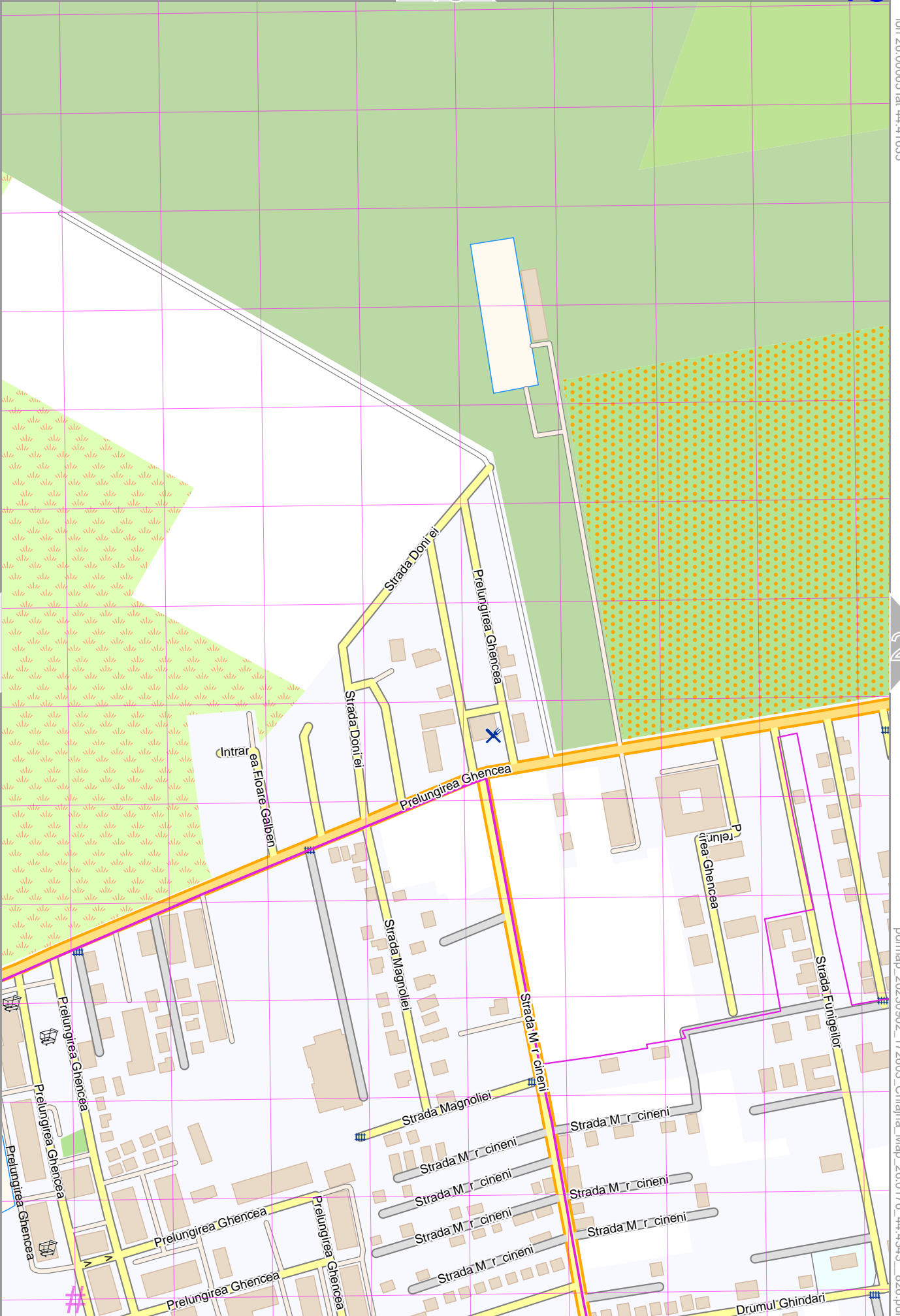
lon 26.00065 lat 44.41635

11

21

lon 25.99935 lat 44.40434 [nom. scale = 1 / 5000]

pdfmap_20230902_172603_Chiajna_Map_26.0176_44.4343_826.pdf



UTM: 35 T easting 419.60 km northing 4917.30 km

UTM-Grid-width = 100m

Contour interval = 20m

Map data © OpenStreetMap contributors

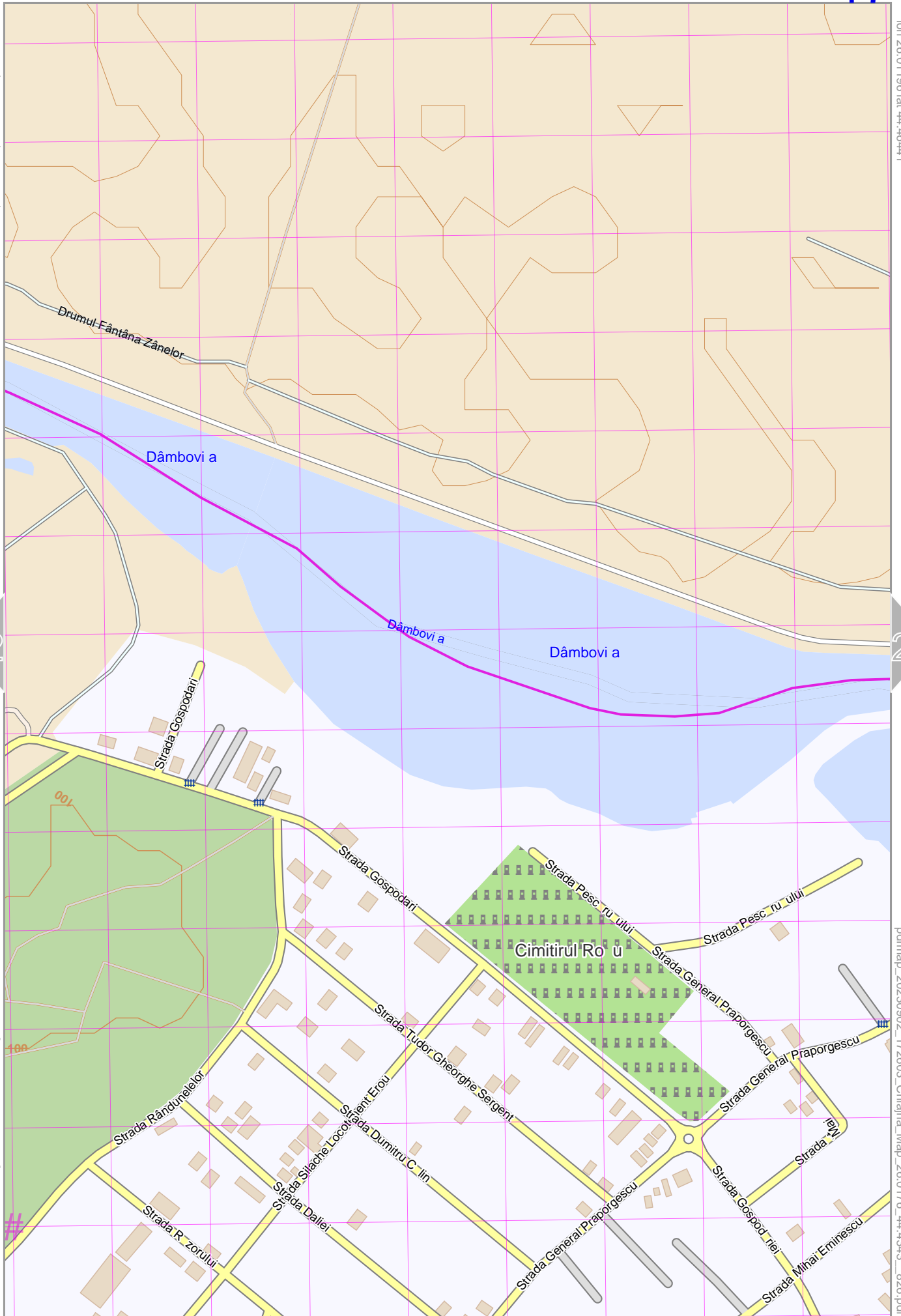
lon 26.01196 lat 44.46441

12

22

lon 26.00065 lat 44.45240 [nom. scale = 1 / 5000]

pdfmap_20230902_172603_Chiajna_Map_26.0176_44.4343_826.pdf

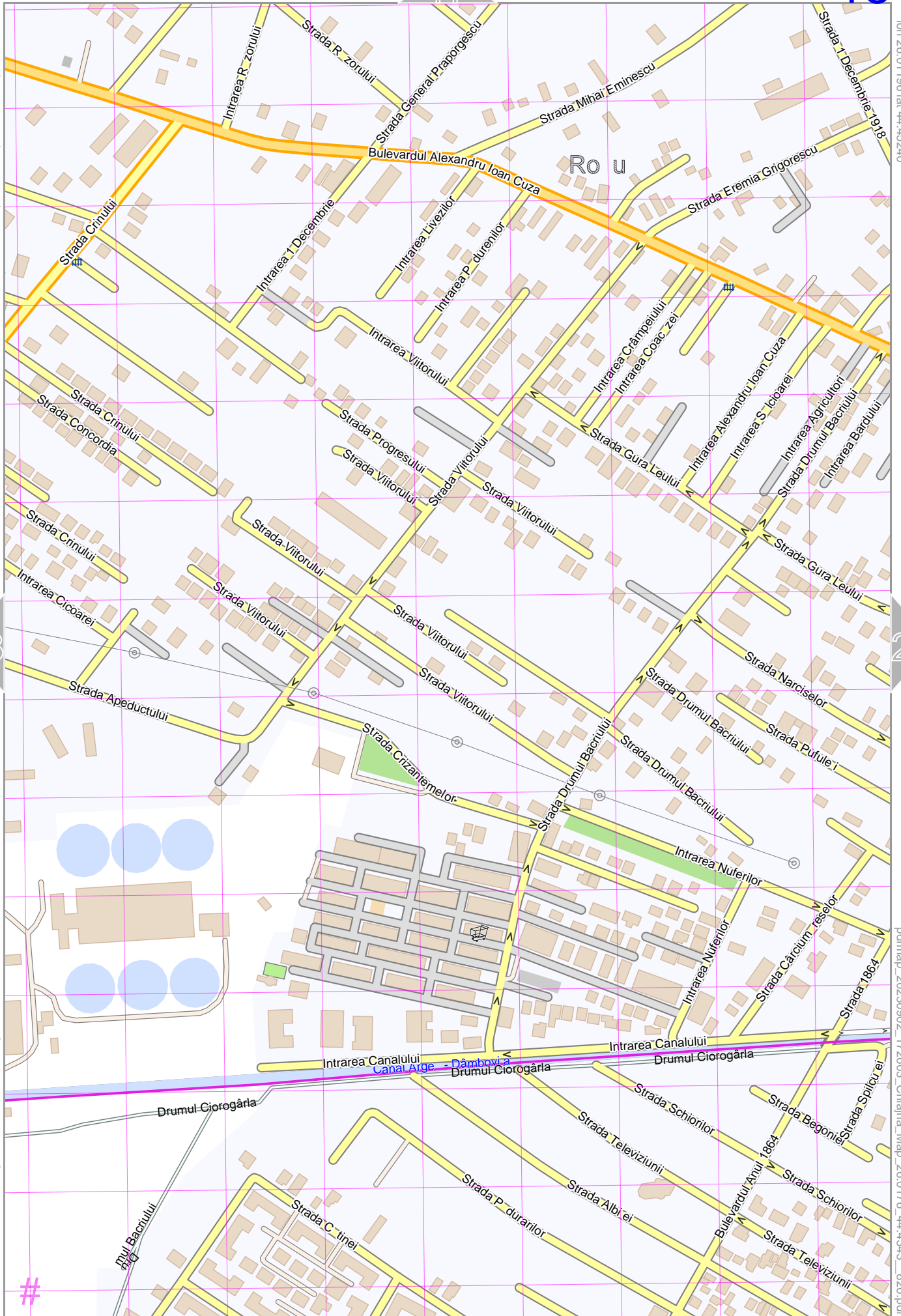


UTM: 35 T easting 420.50 km northing 4922.70 km
 UTM-Grid-width = 100m
 Contour interval = 20m

18

Map data © OpenStreetMap contributors

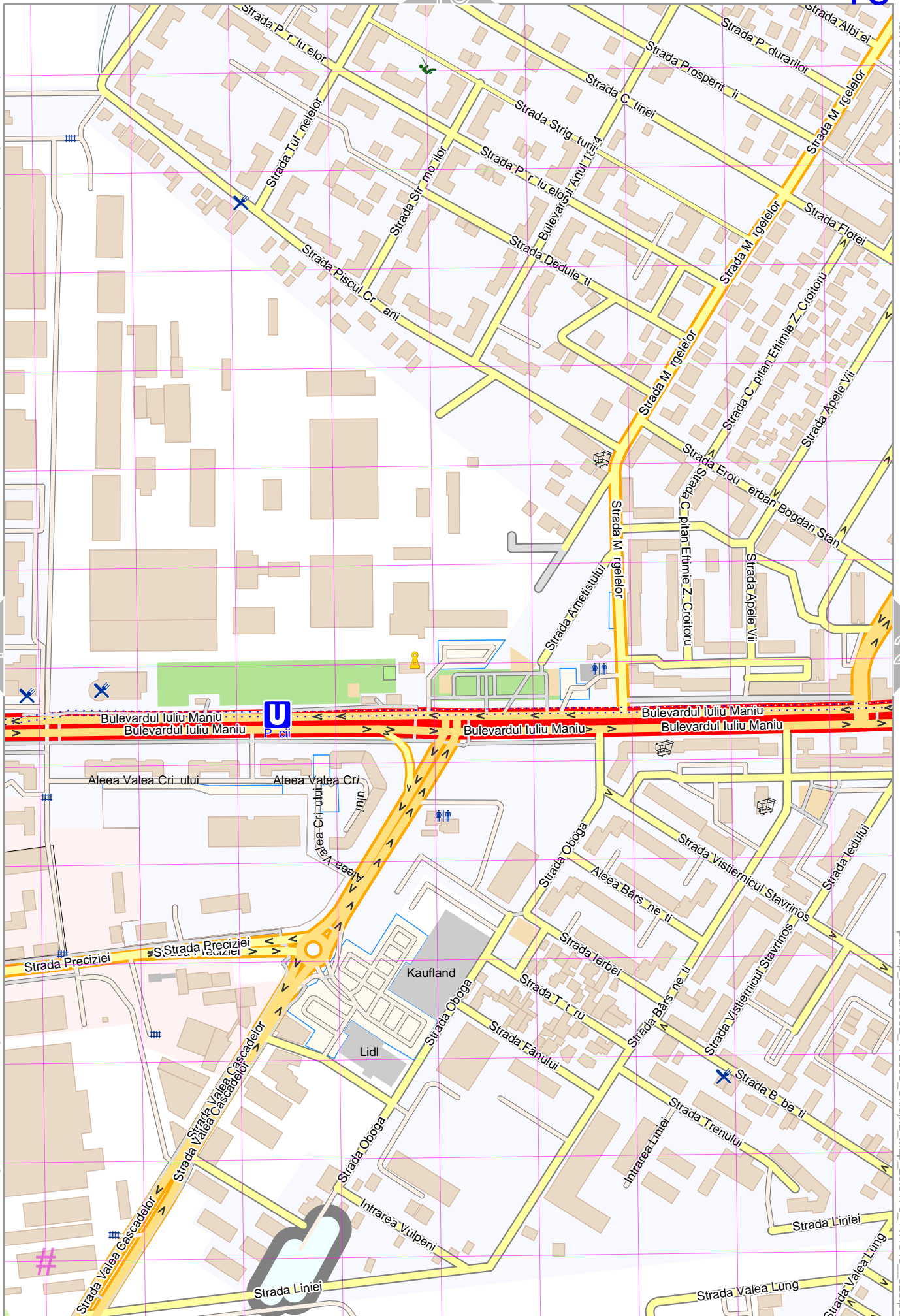
lon 26.01196 lat 44.45240

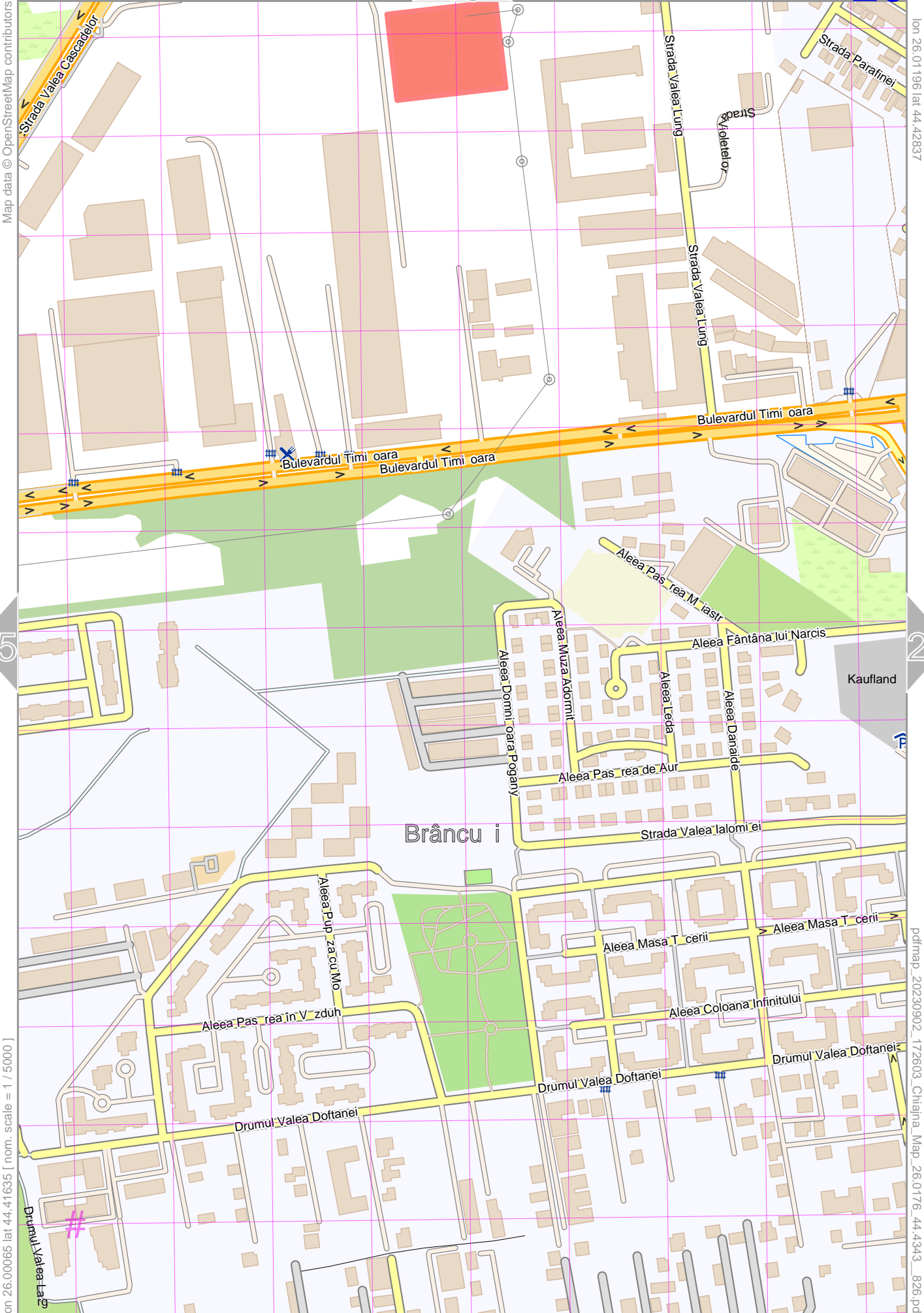


lon 26.00065 lat 44.44038 [nom. scale = 1 / 5000]

pdfmap_20230902_172603_Chiajna_Map_26.0176_44.4343_826.pdf

UTM: 35 T easting 420.50 km northing 4921.30 km
 UTM-Grid-width = 100m
 Contour interval = 20m





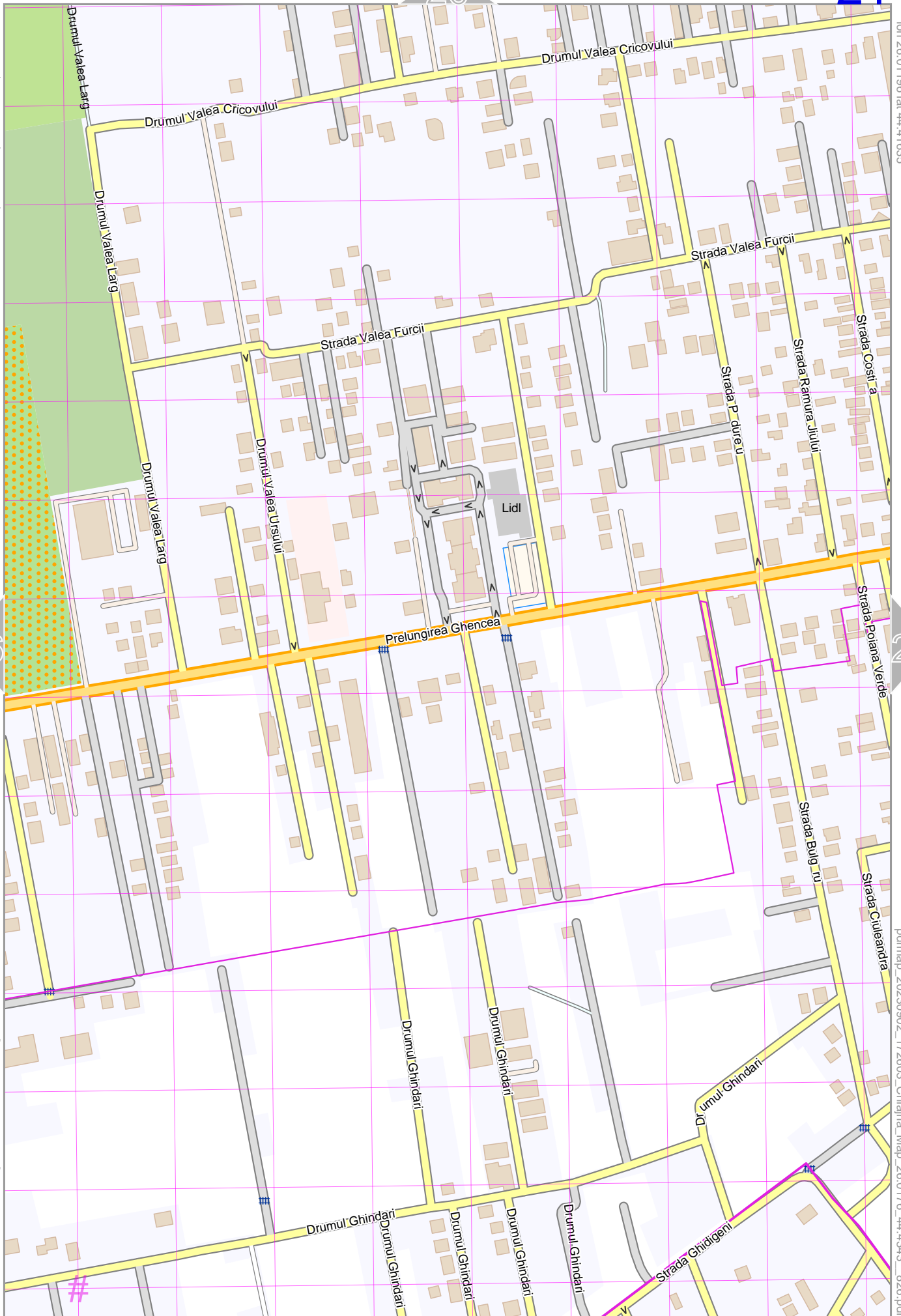
Map data © OpenStreetMap contributors

lon 26.01196 lat 44.42837

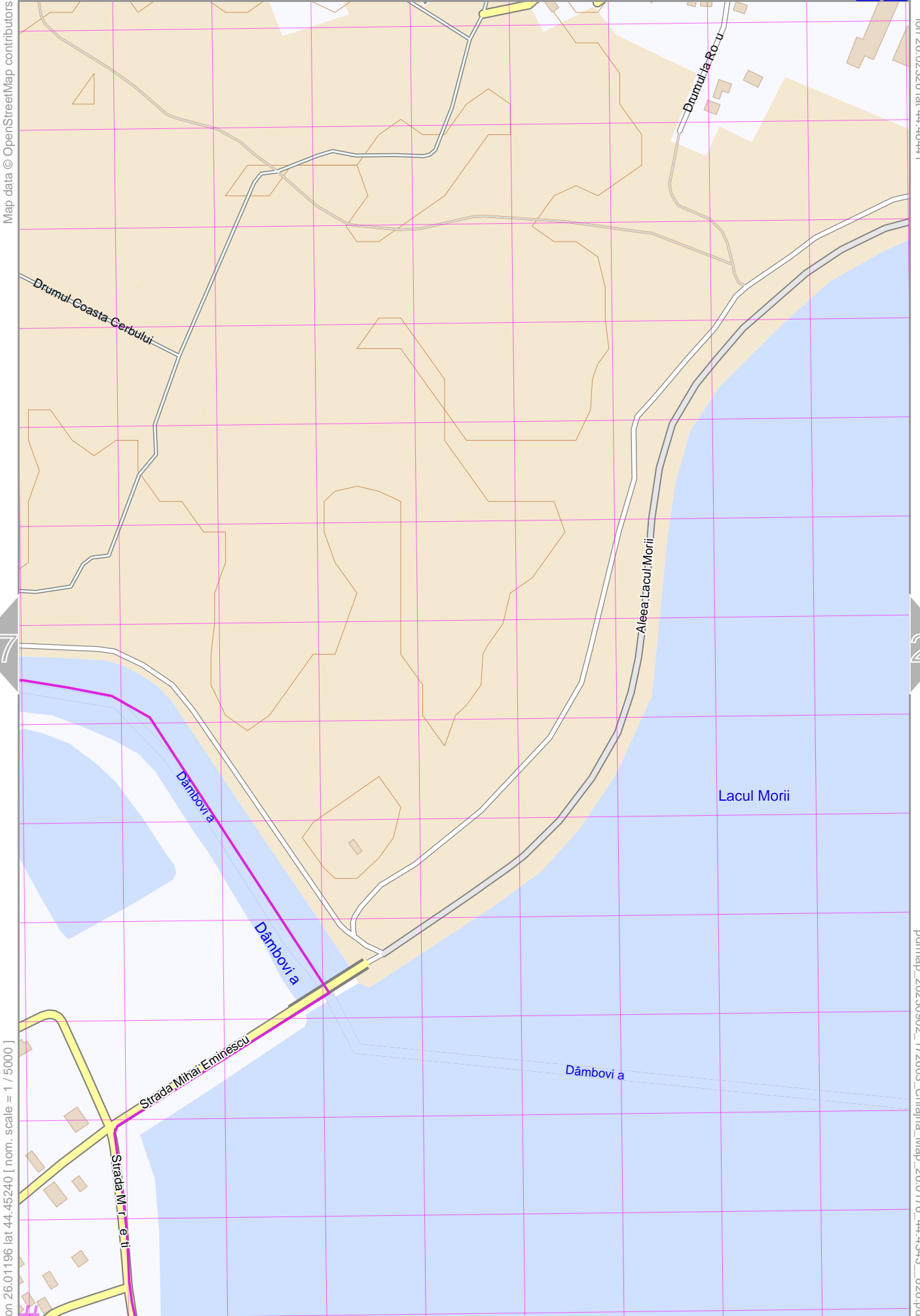
[lon 26.00065 lat 44.41635] nom. scale = 1 / 5000

pdfmap_20230902_172603_Chiajna_Map_26.0176_44.4343_826.pdf

UTM: 35 T easting 420.50 km northing 4918.70 km
 UTM-Grid-width = 100m
 Contour interval = 20m

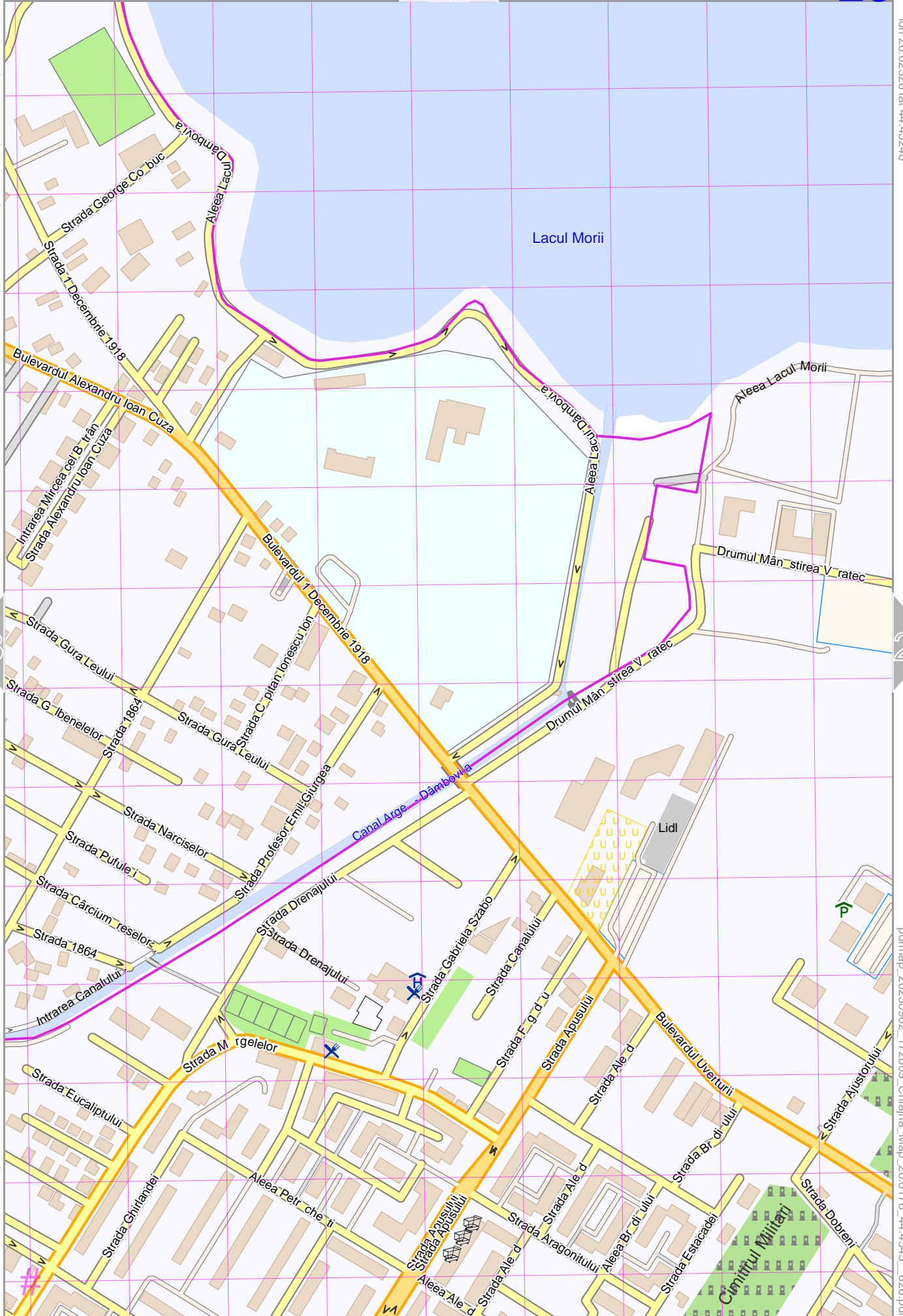


Chiajna_Map



pdfmap_20230902_172603_Chiajna_Map_26.0176_44.4343_826.pdf

UTM: 35 T easting 421.40 km northing 4922.60 km
 UTM-Grid-width = 100m
 Contour interval = 20m





Map data © OpenStreetMap contributors

lon 26.02326 lat 44.44038

lon 26.01196 lat 44.42837 [nom. scale = 1 / 5000]

pdfmap_20230902_172603_Chiajna_Map_26.0176_44.4343_826.pdf

UTM: 35 T easting 421.40 km northing 4920.00 km
 UTM-Grid-width = 100m
 Contour interval = 20m



Map data © OpenStreetMap contributors

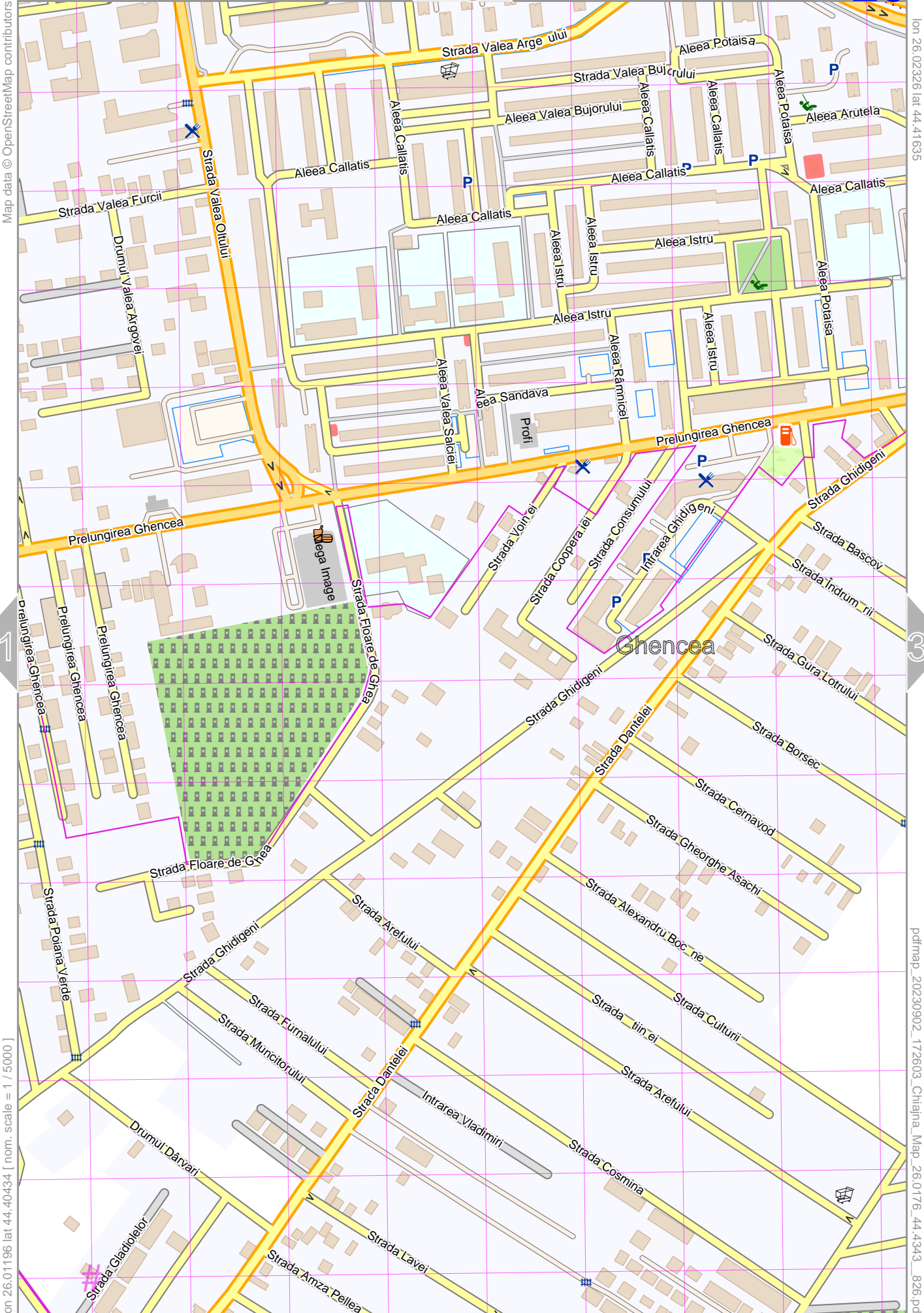
lon 26.02326 lat 44.42837

[nom. scale = 1 / 5000] lon 26.01196 lat 44.41635

UTM: 55 T easting 421.40 km northing 4918.60 km

UTM-Grid-width = 100m
Contour interval = 20m

pdfmap_20230902_172603_Chiajna_Map_26.0176_44.4343_826.pdf



Map data © OpenStreetMap contributors

lon 26.02326 lat 44.41635

[lon 26.01196 lat 44.40434 [nom. scale = 1 / 5000]

pdfmap_20230902_172603_Chiajna_Map_26.0176_44.4343_826.pdf

UTM: 35 T easting 421.40 km northing 4917.30 km

UTM-Grid-width = 100m
Contour interval = 20m

Chiajna_Map



Map data © OpenStreetMap contributors

lon 26.03457 lat 44.46441

22

32

Lacul Morii

Aleea Lacul Morii

Strada Pomiilor

Strada Cornii

Strada Agnita

Strada Valea Mariei

Strada Murelor

Intrarea Guliver

Dâmbovița

lon 26.02326 lat 44.45240 [nom. scale = 1 / 5000]

pdfmap_20230902_172603_Chiajna_Map_26.0176_44.4343_826.pdf

UTM: 35 T easting 422.30 km northing 4922.60 km
 UTM-Grid-width = 100m
 Contour interval = 20m

28

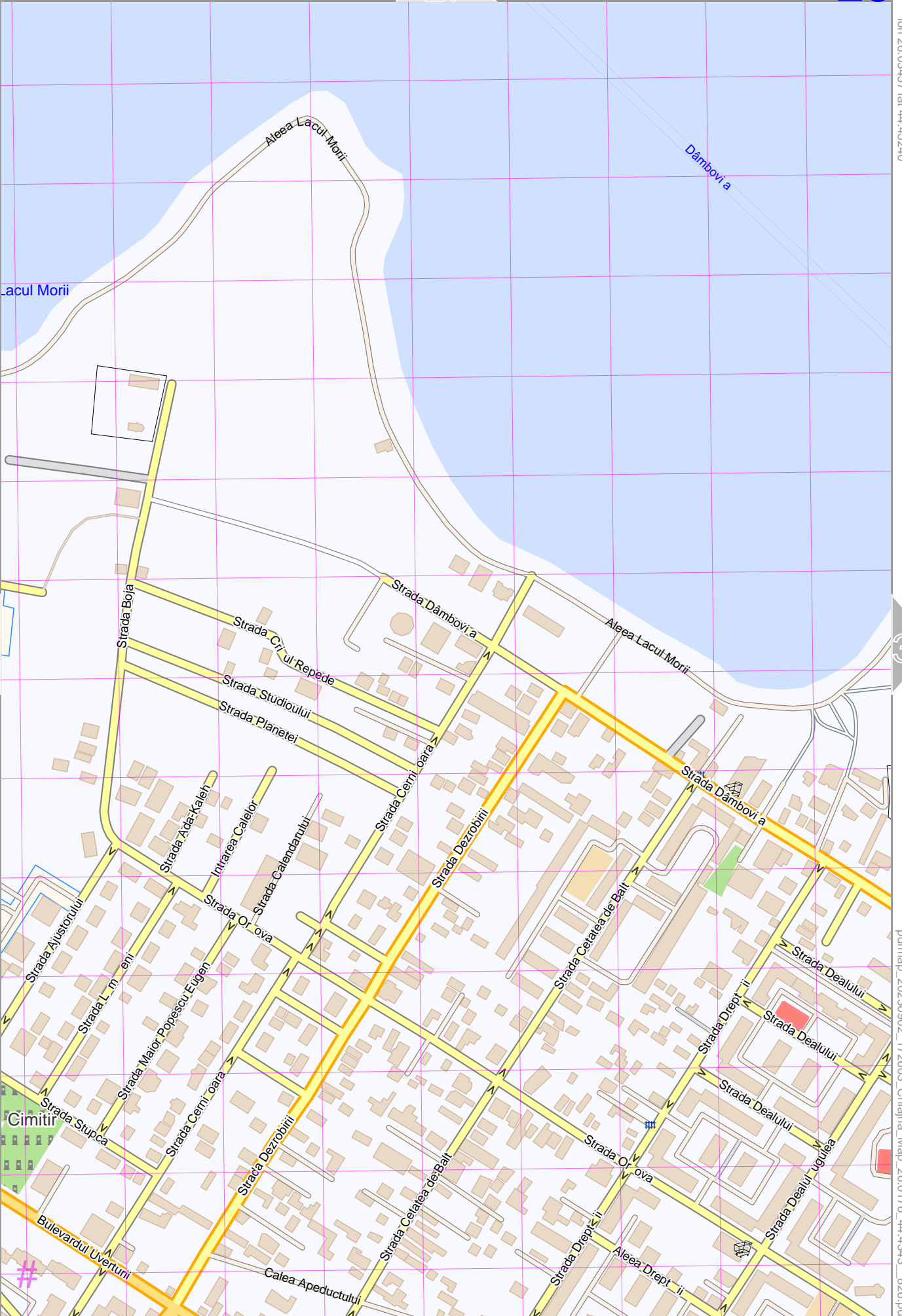
Map data © OpenStreetMap contributors

23

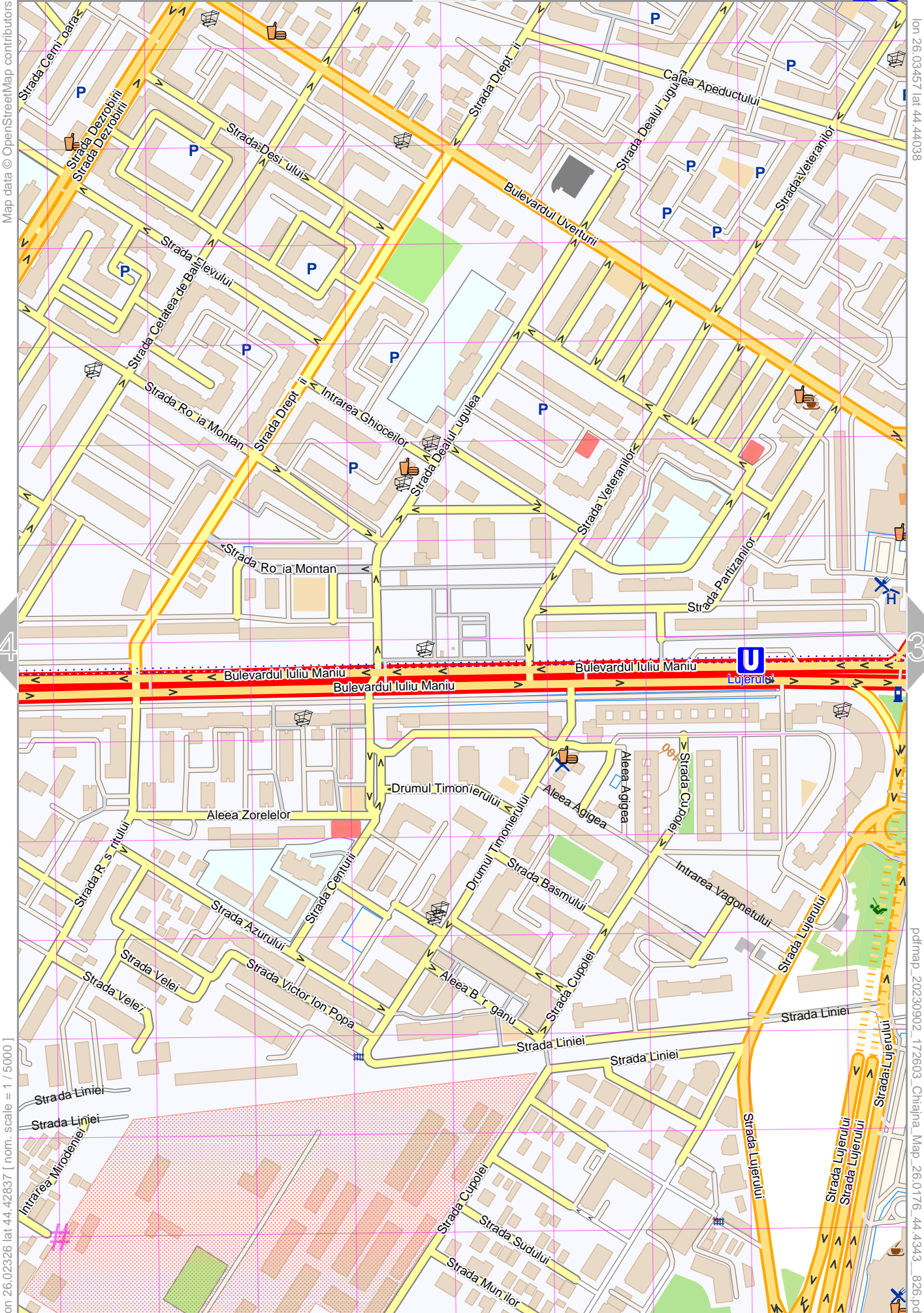
33

lon 26.02326 lat 44.44038 [nom. scale = 1 / 5000]

pdfmap_20230902_172603_Chiajna_Map_26.0176_44.4343_826.pdf



UTM: 35 T easting 422.30 km northing 4921.30 km
UTM-Grid-width = 100m
Contour interval = 20m



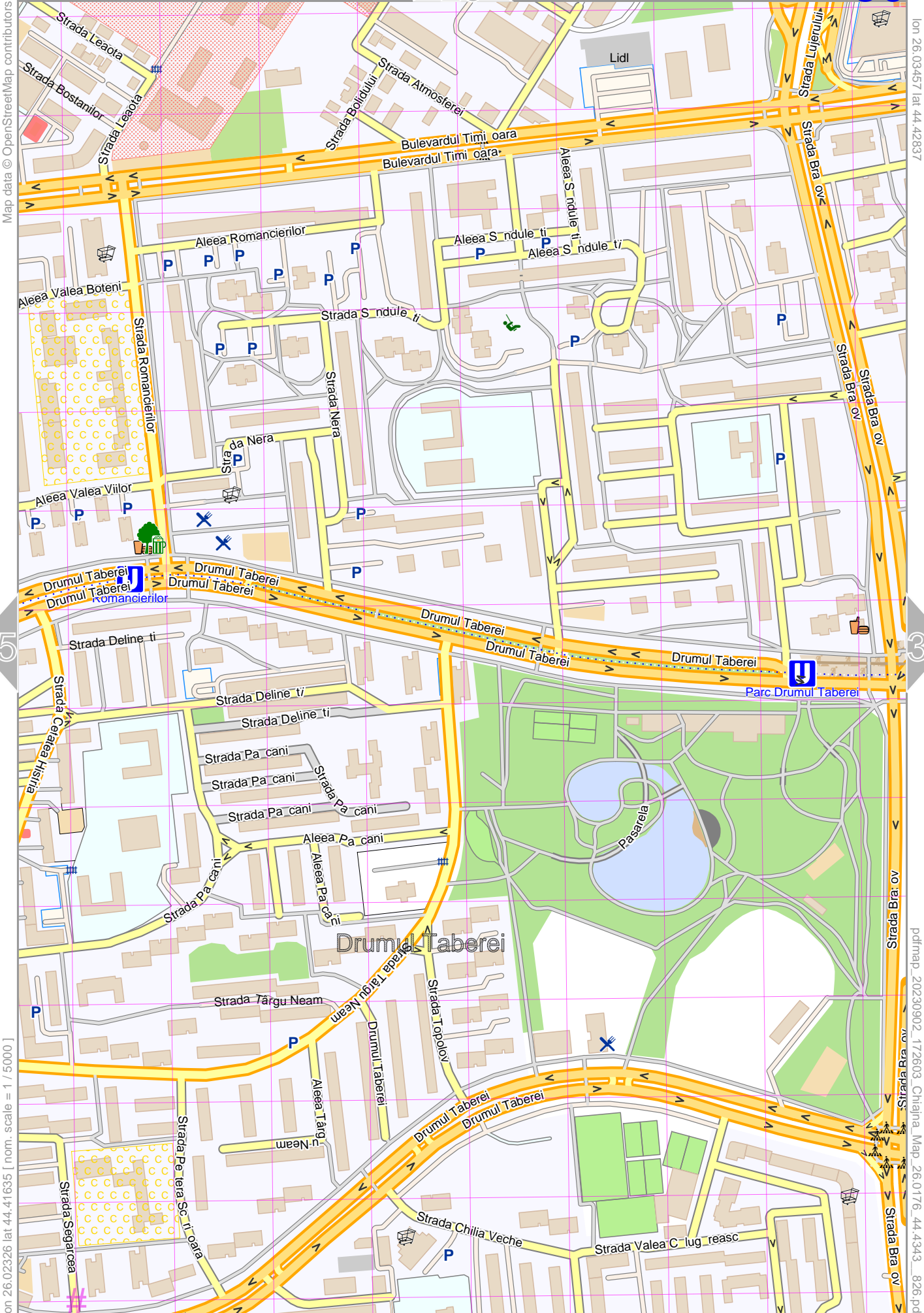
Map data © OpenStreetMap contributors

lon 26.03457 lat 44.44038

lon 26.02326 lat 44.42837 [nom. scale = 1 / 5000]

pdfmap_20230902_172603_Chiajna_Map_26.0176_44.4343_826.pdf

UTM: 35 T easting 422.30 km northing 4920.00 km
 UTM-Grid-width = 100m
 Contour interval = 20m



Map data © OpenStreetMap contributors

lon 26.03457 lat 44.42837

lon 26.02326 lat 44.41635 [nom. scale = 1 / 5000]

pdfmap_20230902_172603_Chiajna_Map_26.0176_44.4343_826.pdf

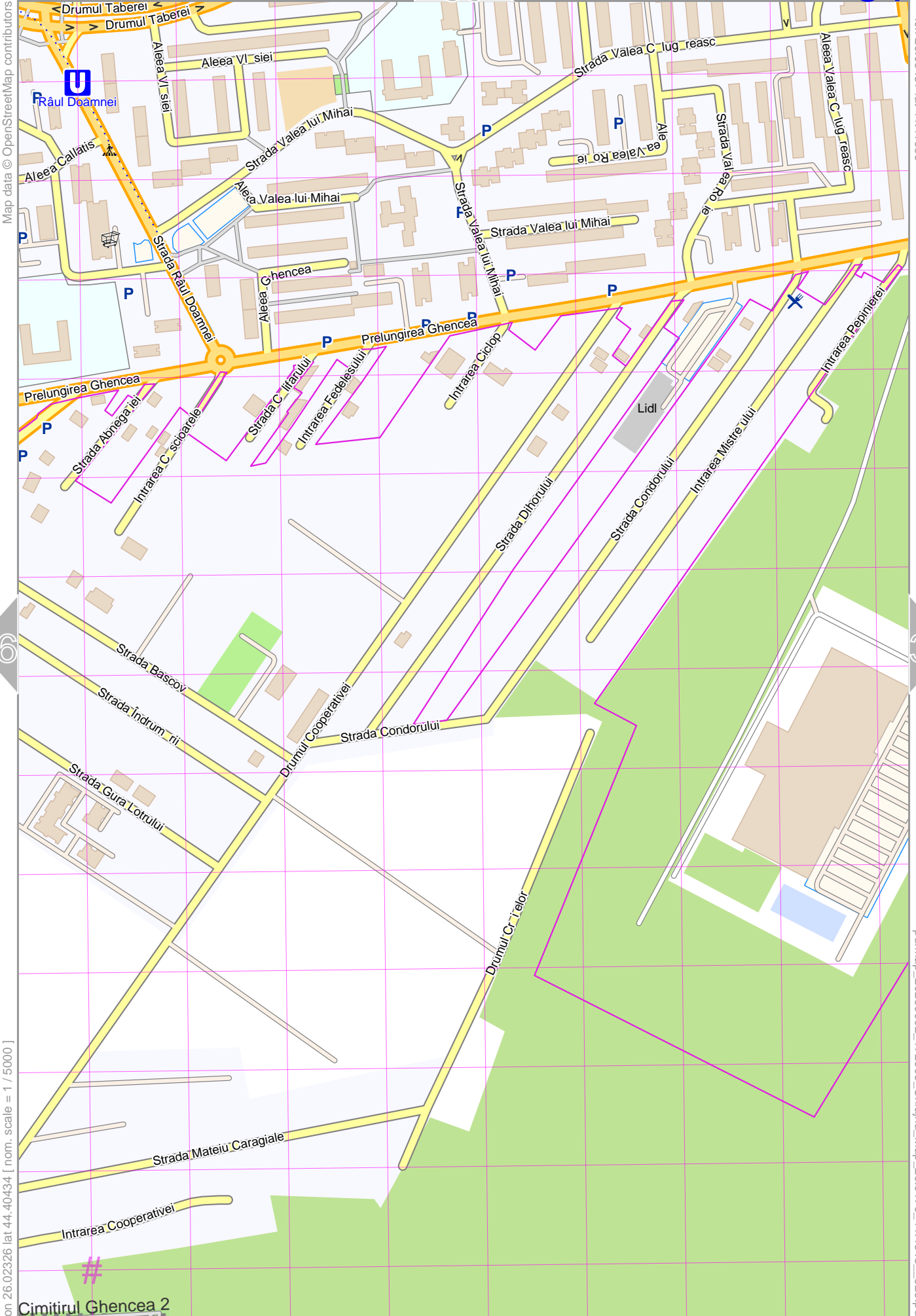
UTM: 35 T easting 422.30 km northing 4918.60 km
 UTM-Grid-width = 100m
 Contour interval = 20m

Chiajna_Map

31

30

lon 26.03457 lat 44.41635



Map data © OpenStreetMap contributors

lon 26.02326 lat 44.40434 [nom. scale = 1 / 5000]

pdfmap_20230902_172603_Chiajna_Map_26.0176_44.4343_826.pdf

Cimitirul Ghencea 2

UTM: 35 T easting 422.30 km northing 4917.30 km
 UTM-Grid-width = 100m
 Contour interval = 20m

Chiajna_Map



Map data © OpenStreetMap contributors

lon 26.04587 lat 44.45441

27

37

Auchan

Lacul Morii

Crânga

lon 26.03457 lat 44.45240 [nom. scale = 1 / 5000]

pdfmap_20230902_172603_Chiajna_Map_26.0176_44.4343_826.pdf

UTM: 35 T easting 423.20 km northing 4922.60 km
 UTM-Grid-width = 100m
 Contour interval = 20m

33

Map data © OpenStreetMap contributors

lon 26.04587 lat 44.45240

28

38

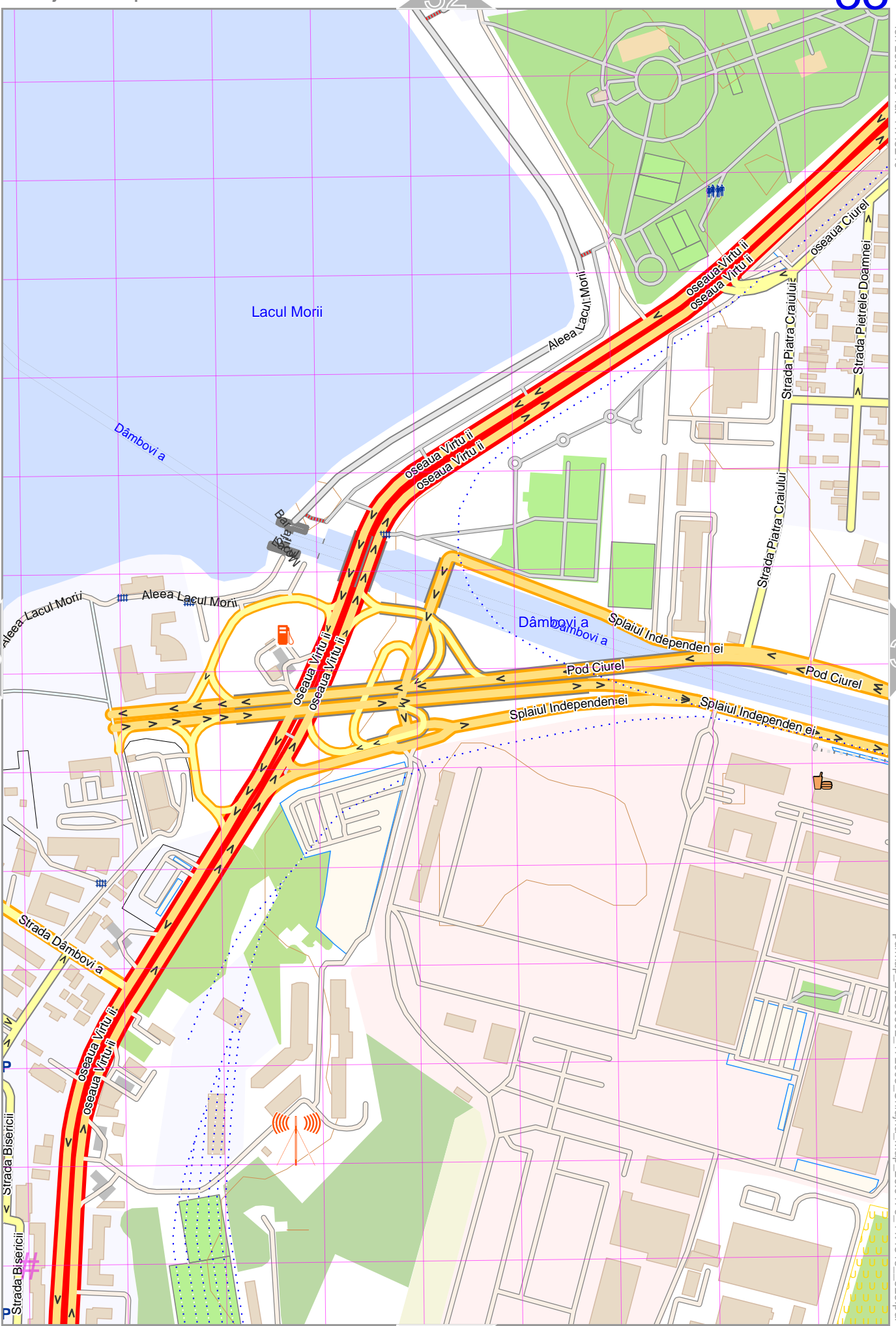
32

34

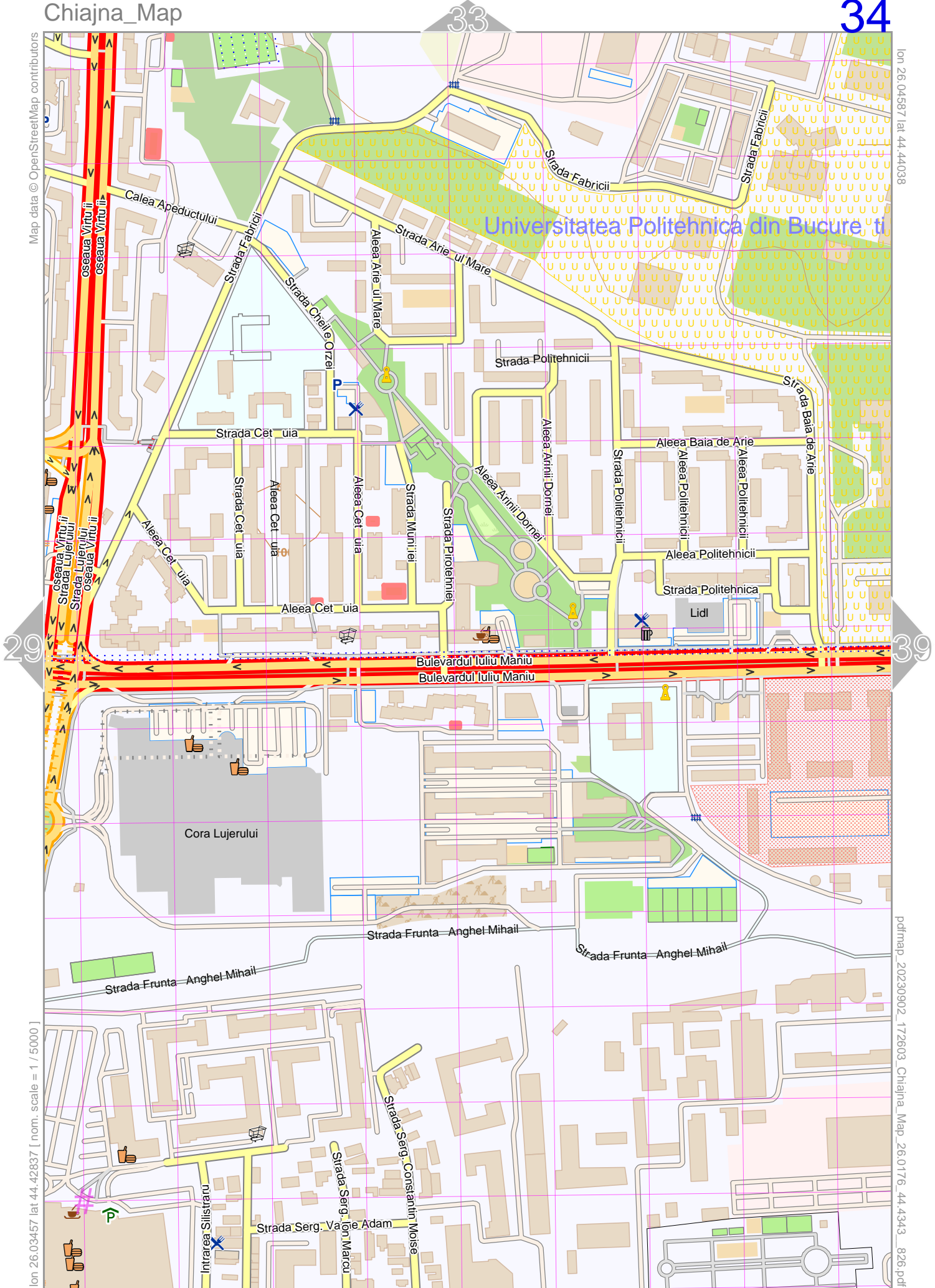
lon 26.03457 lat 44.44038 [nom. scale = 1 / 5000]

pdfmap_20230902_172603_Chiajna_Map_26.0176_44.4343_826.pdf

UTM: 35 T easting 423.20 km northing 4921.30 km
UTM-Grid-width = 100m
Contour interval = 20m



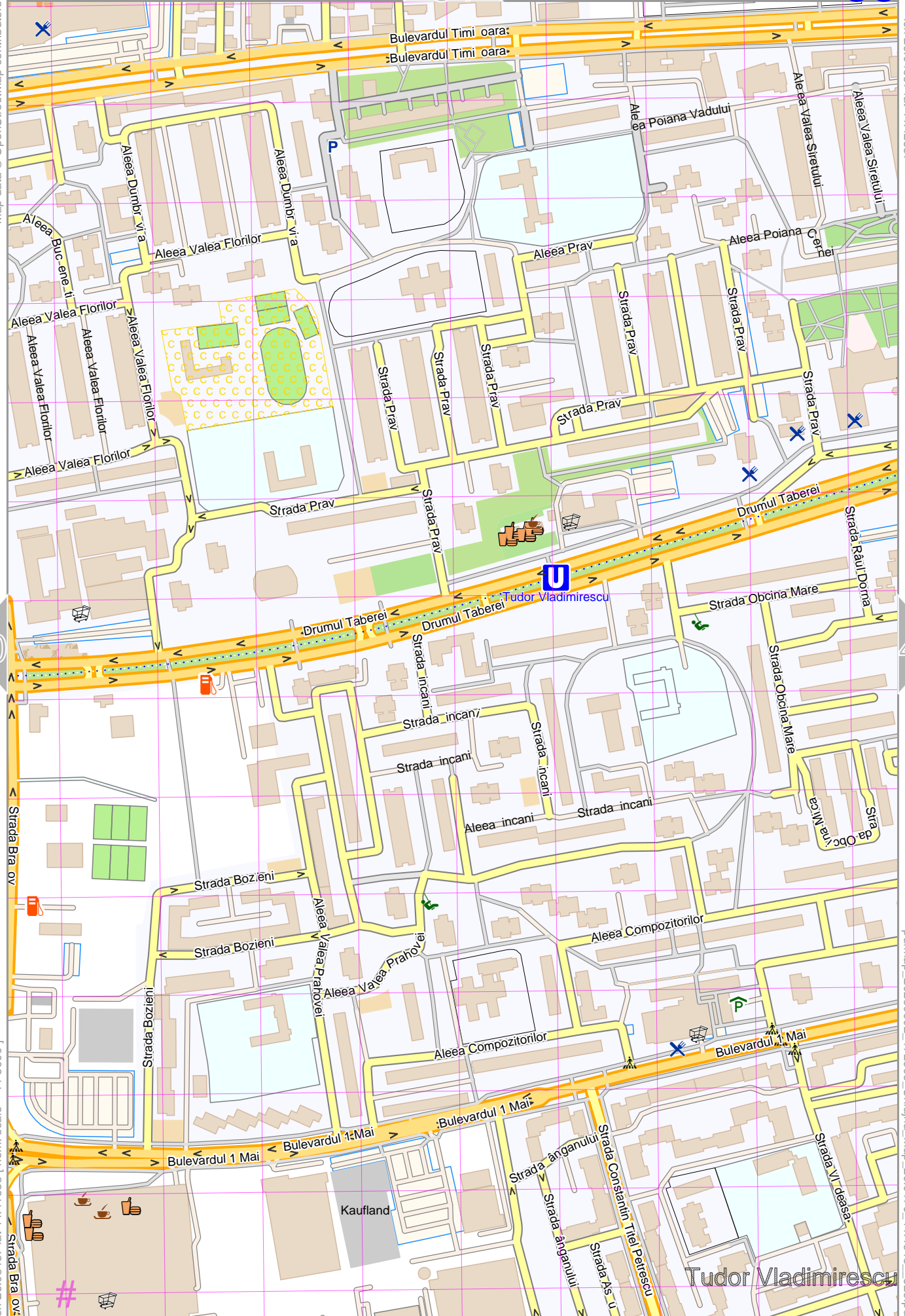
Map data © OpenStreetMap contributors



lon 26.03457 lat 44.42837 [nom. scale = 1 / 5000]

pdfmap_20230902_172603_Chiajna_Map_26.0176_44.4343_826.pdf

UTM: 35 T easting 423.20 km northing 4920.00 km
 UTM-Grid-width = 100m
 Contour interval = 20m

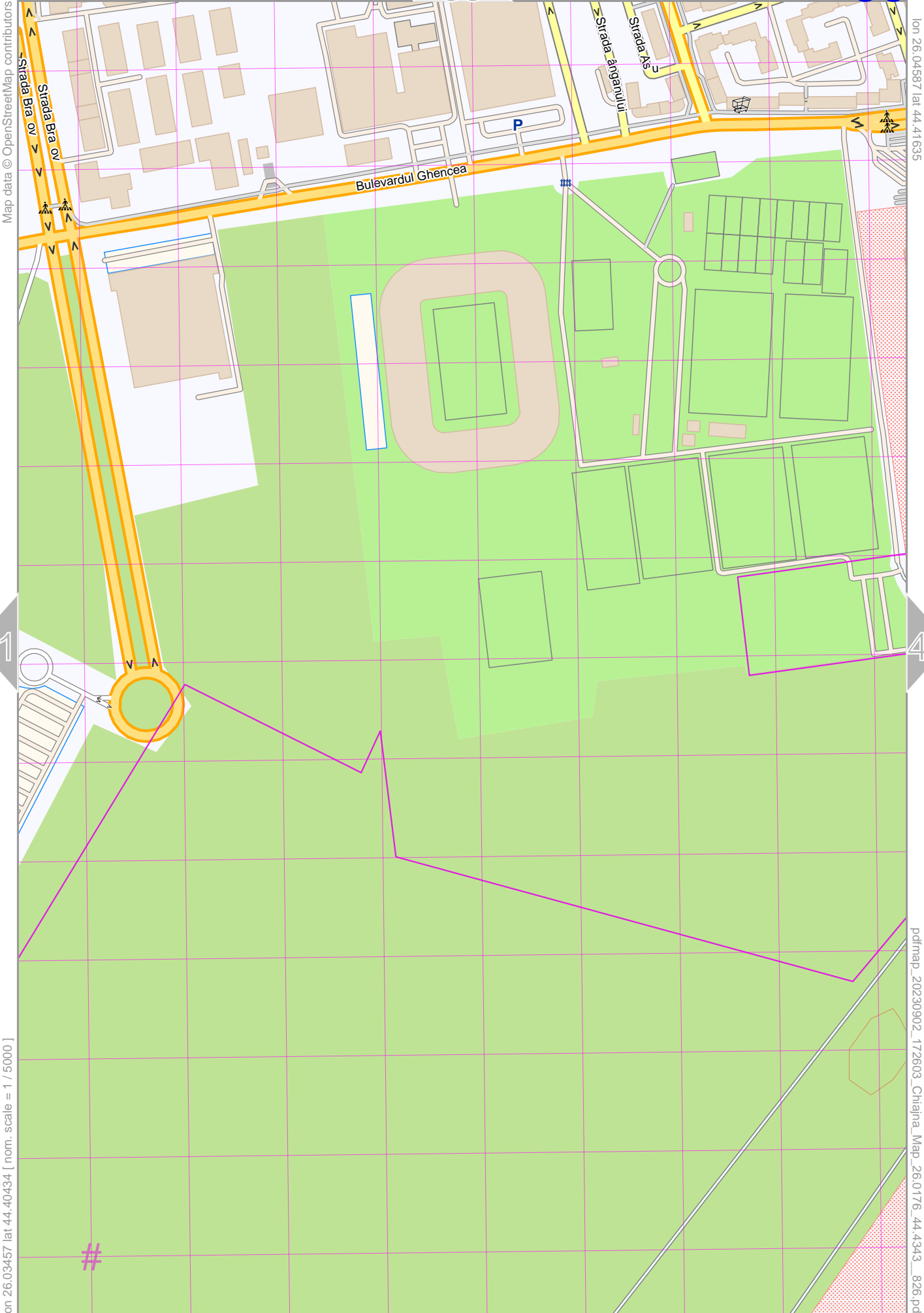


UTM: 35 T easting 423.20 km northing 4918.60 km
 UTM-Grid-width = 100m
 Contour interval = 20m

Chiajna_Map

36

35



Map data © OpenStreetMap contributors

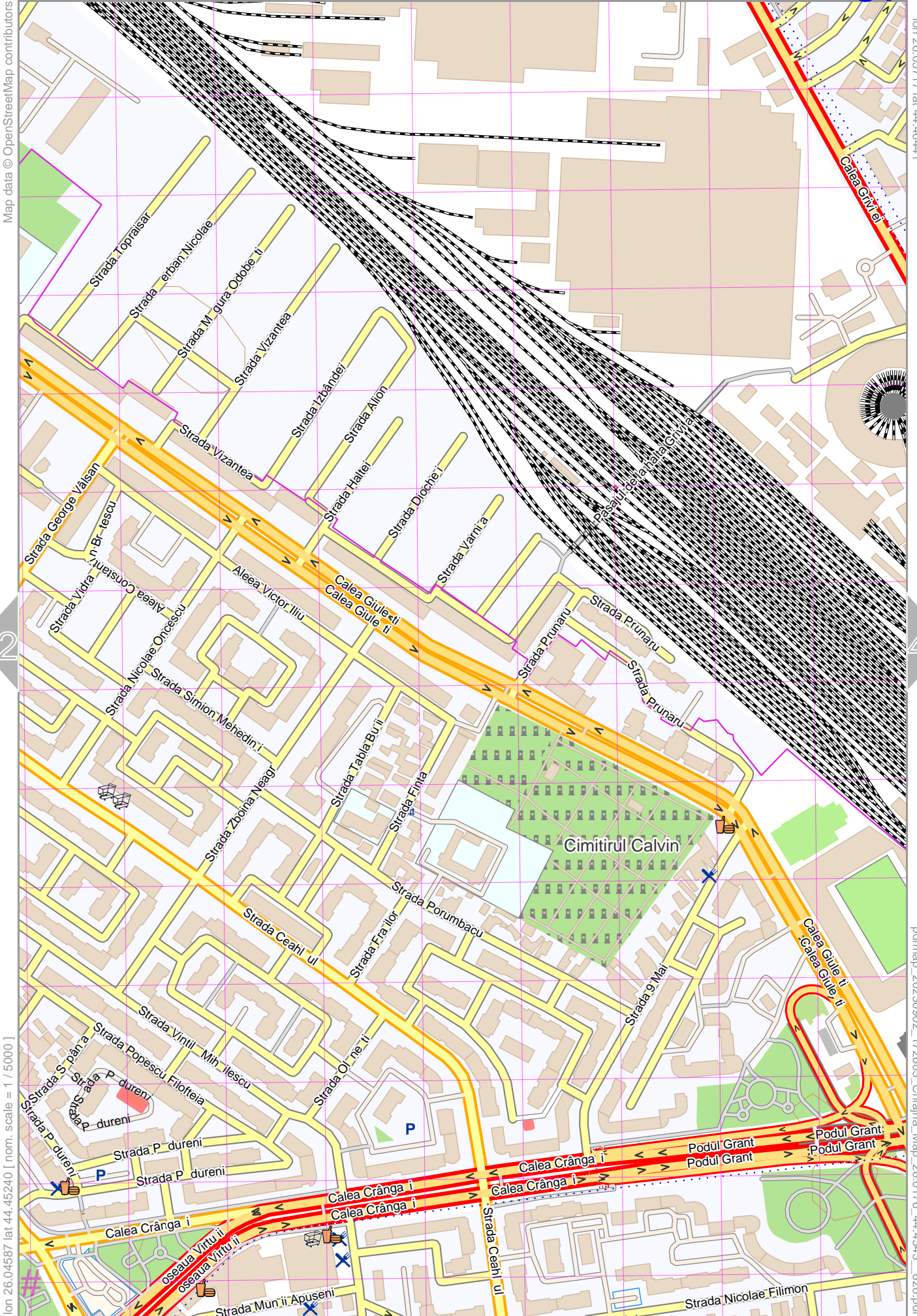
lon 26.04587 lat 44.41635

lon 26.03457 lat 44.40434 [nom. scale = 1 / 5000]

pdfmap_20230902_172603_Chiajna_Map_26.0176_44.4343_826.pdf

UTM: 35 T easting 423.20 km northing 4917.30 km
 UTM-Grid-width = 100m
 Contour interval = 20m

Chiajna_Map



Map data © OpenStreetMap contributors

lon 26.05717 lat 44.45441

32

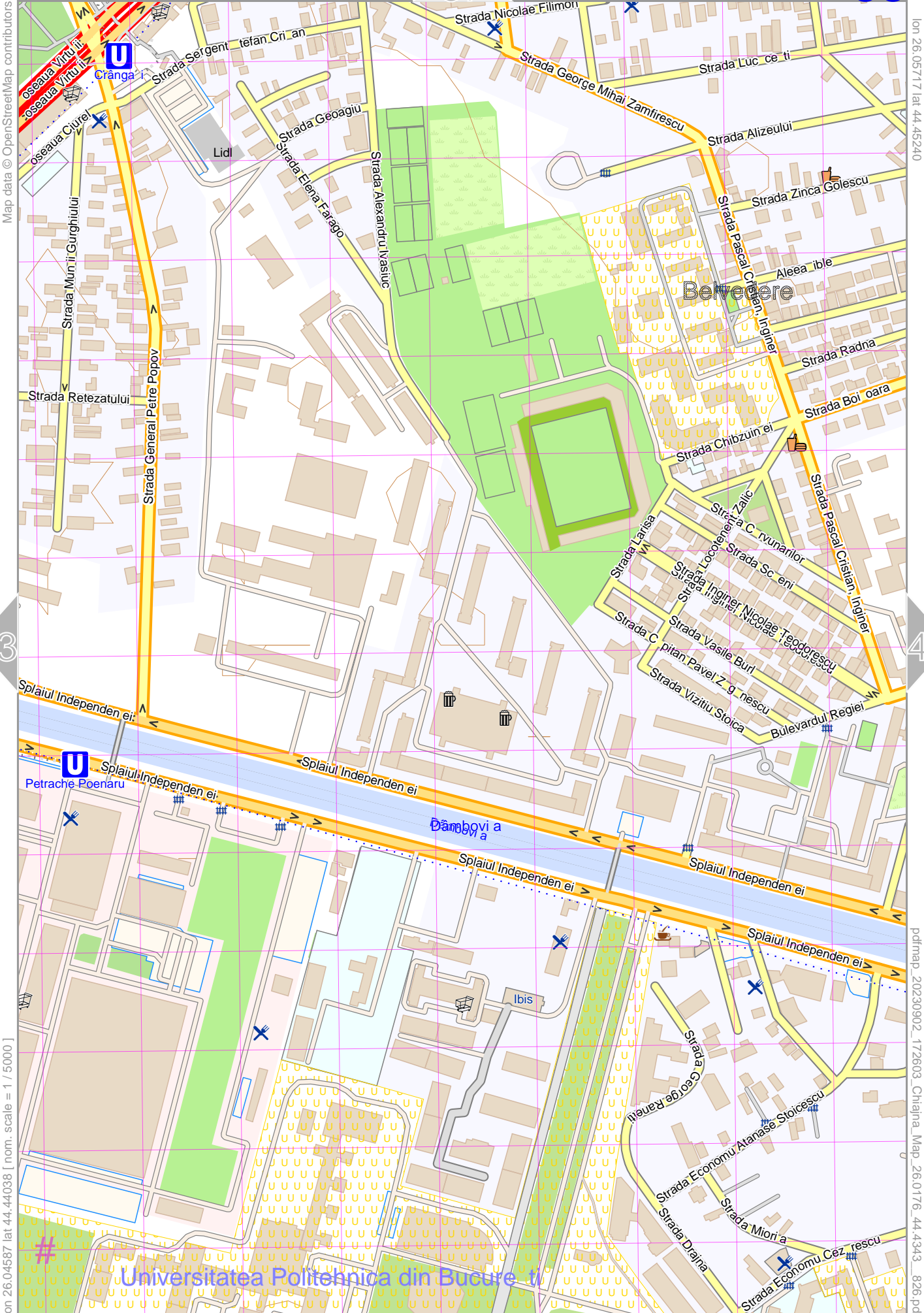
42

lon 26.04587 lat 44.45240 [nom. scale = 1 / 5000]

pdfmap_20230902_172603_Chiajna_Map_26.0176_44.4343_826.pdf

UTM: 35 T easting 424.10 km northing 4922.60 km
 UTM-Grid-width = 100m
 Contour interval = 20m

38



Map data © OpenStreetMap contributors

lon 26.05717 lat 44.45240

lon 26.04587 lat 44.44038 [nom. scale = 1 / 5000]

pdfmap_20230902_172603_Chiajna_Map_26.0176_44.4343_826.pdf

Universitatea Politehnica din București

UTM: 35 T easting 424.10 km northing 4921.30 km
 UTM-Grid-width = 100m
 Contour interval = 20m

Map data © OpenStreetMap contributors

Universitatea Politehnica din București

Bulevardul Iuliu Maniu
Bulevardul Iuliu Maniu
Bulevardul Iuliu Maniu
Bulevardul Iuliu Maniu

Strada Frunta Anghel-Mihail

Oxford Street

Wally Street

Champs Elysee

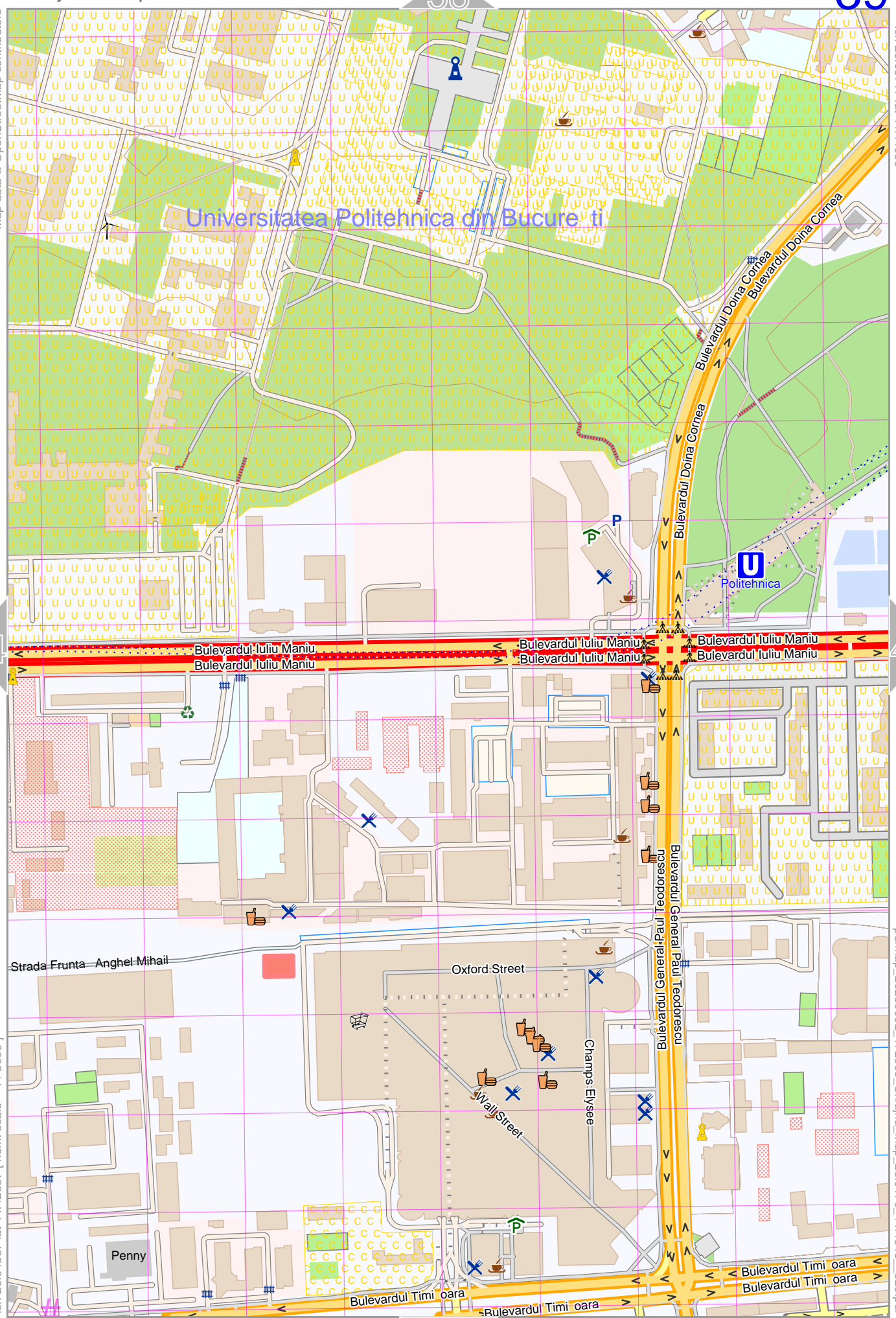
Bulevardul General Pău Teodorescu
Bulevardul General Pău Teodorescu
Bulevardul General Pău Teodorescu

Penny

Bulevardul Timi oara
Bulevardul Timi oara

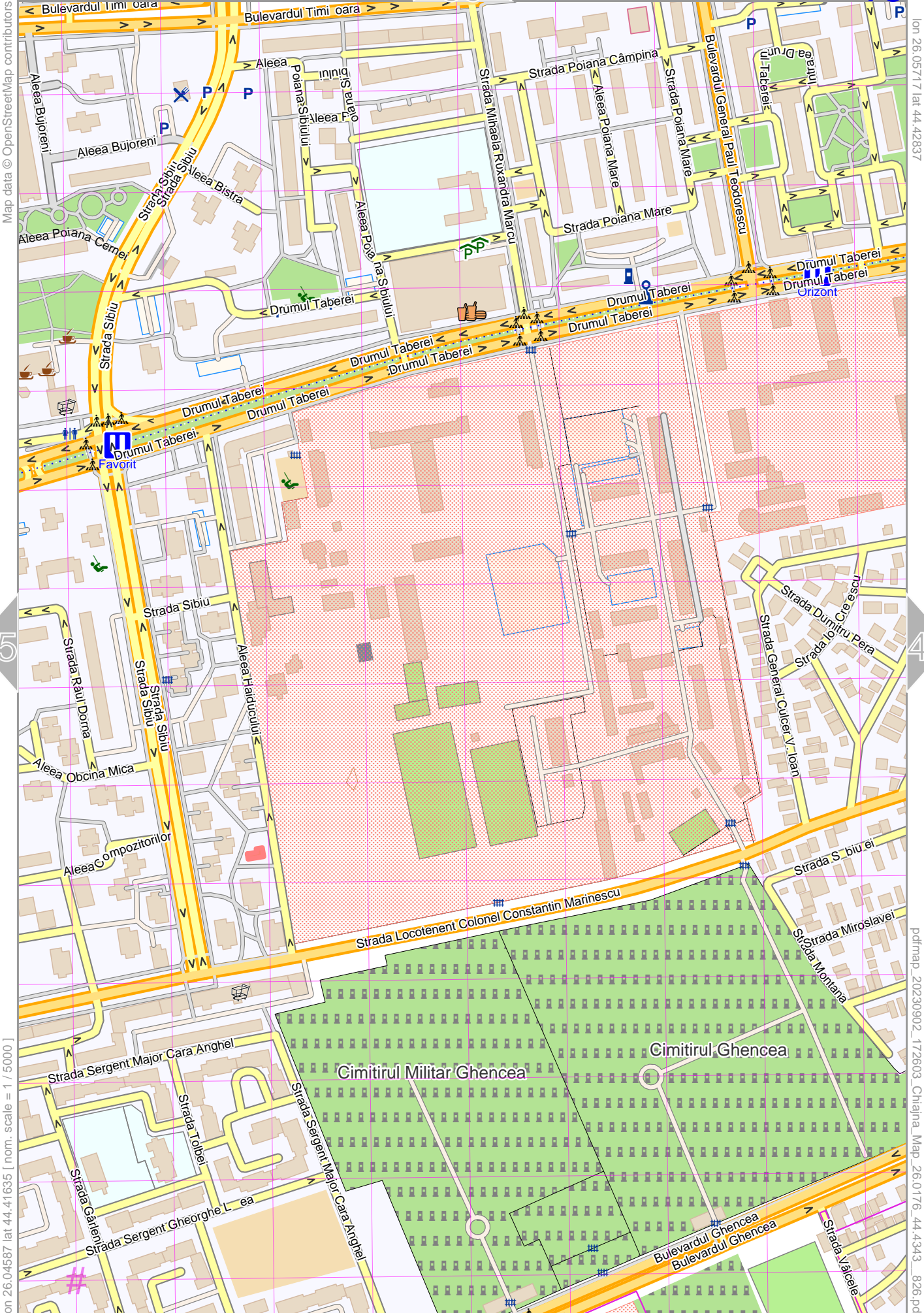
Bulevardul Timi oara
Bulevardul Timi oara

UTM: 35 T easting 424.10 km northing 4919.90 km
UTM-Grid-width = 100m
Contour interval = 20m



Chiajna_Map

39



Map data © OpenStreetMap contributors

lon 26.05717 lat 44.42837

lon 26.04587 lat 44.41635 [nom. scale = 1 / 5000]

pdfmap_20230902_172603_Chiajna_Map_26.0176_44.4343_826.pdf

UTM: 35 T easting 424.10 km northing 4918.60 km
 UTM-Grid-width = 100m
 Contour interval = 20m

41

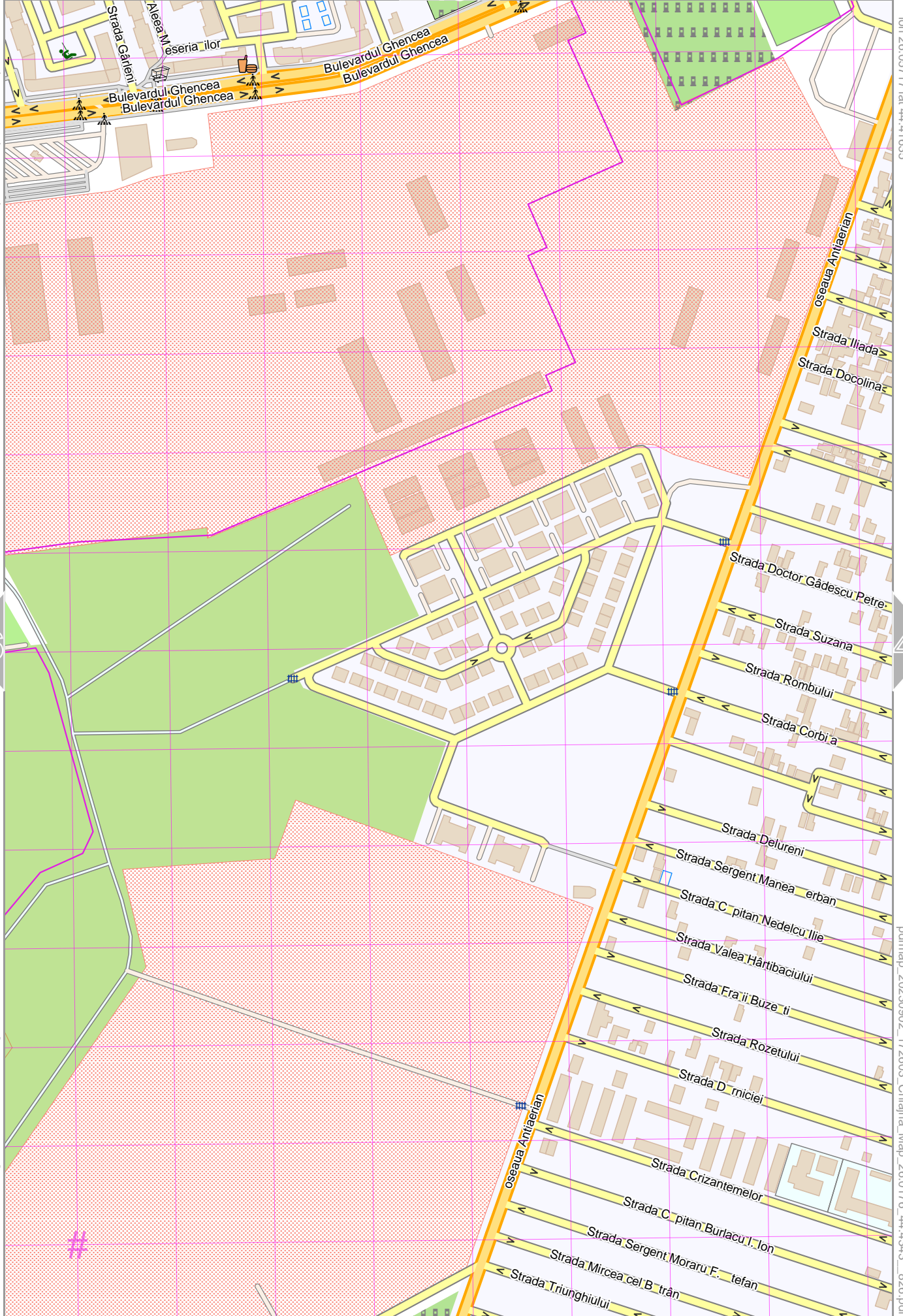
Chiajna_Map

40

41

Map data © OpenStreetMap contributors

lon 26.05717 lat 44.41635



36

46

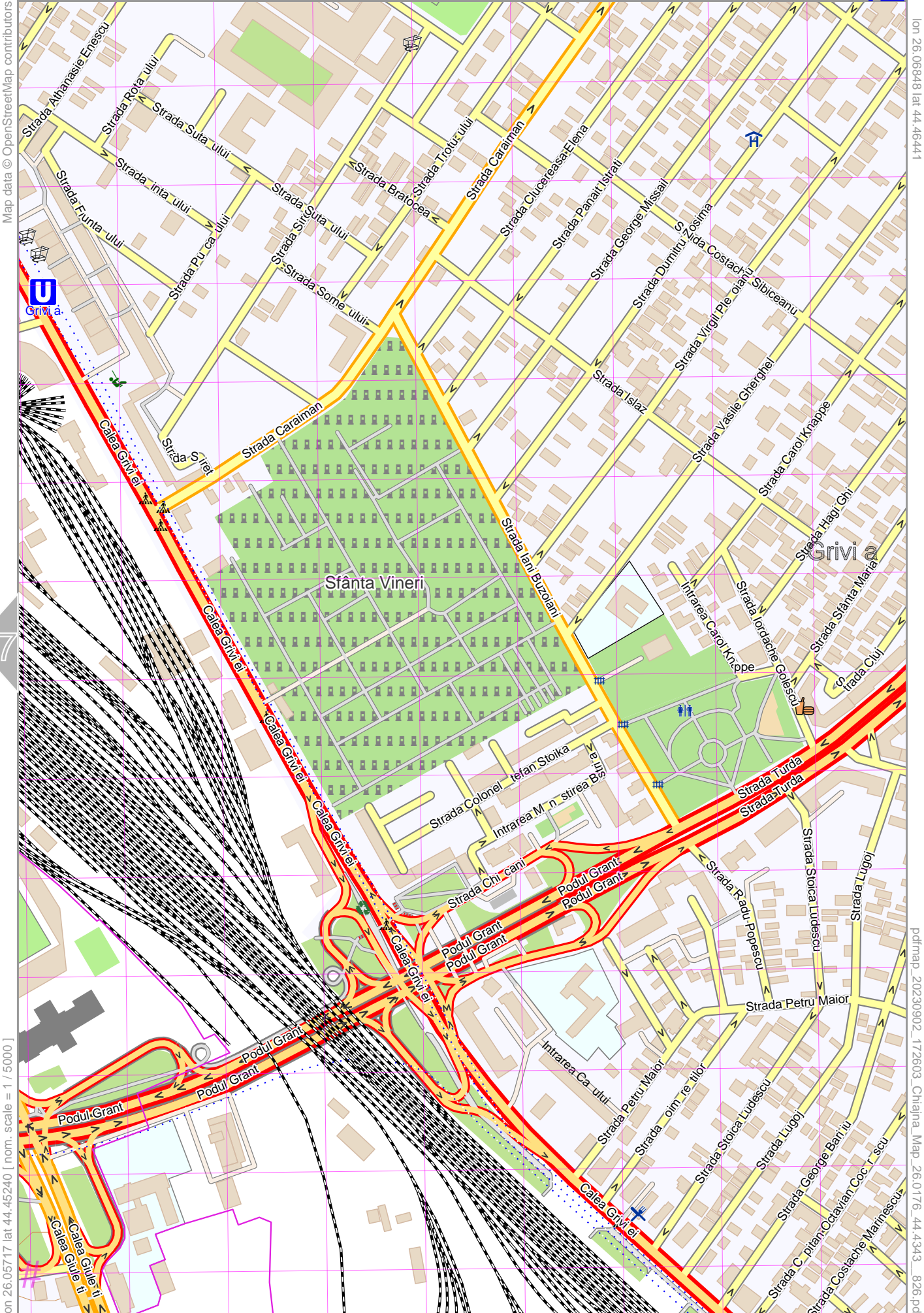
lon 26.04587 lat 44.40434 [nom. scale = 1 / 5000]

pdfmap_20230902_172603_Chiajna_Map_26.0176_44.4343_826.pdf

UTM: 35 T easting 424.10 km northing 4917.30 km

UTM-Grid-width = 100m

Contour interval = 20m



Map data © OpenStreetMap contributors

lon 26.06948 lat 44.45441

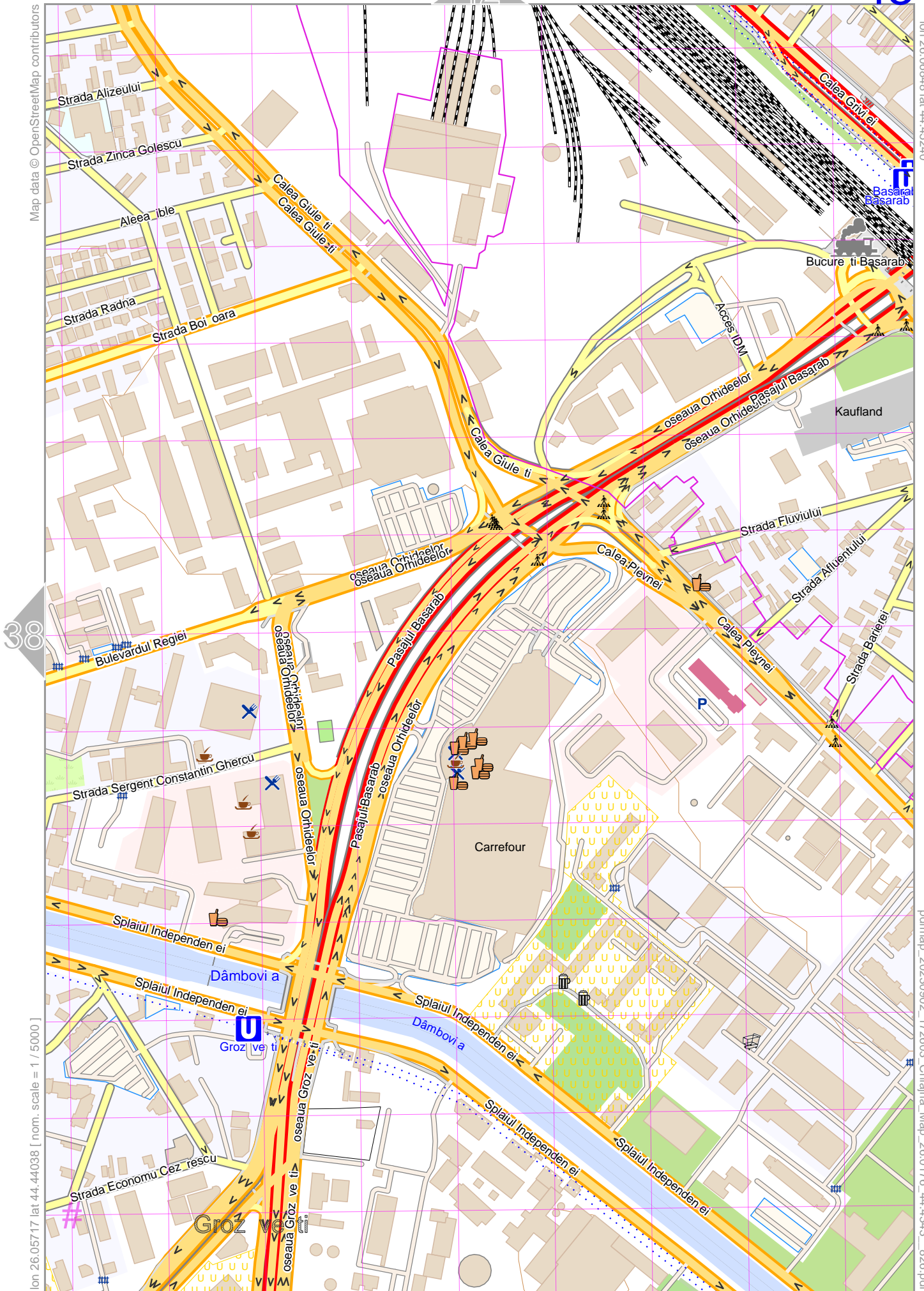
pdfmap_20230902_172603_Chiajna_Map_26.0176_44.4343_826.pdf

37

lon 26.05717 lat 44.45240 [nom. scale = 1 / 5000]

UTM: 35 T easting 425.00 km northing 4922.60 km

UTM-Grid-width = 100m
Contour interval = 20m



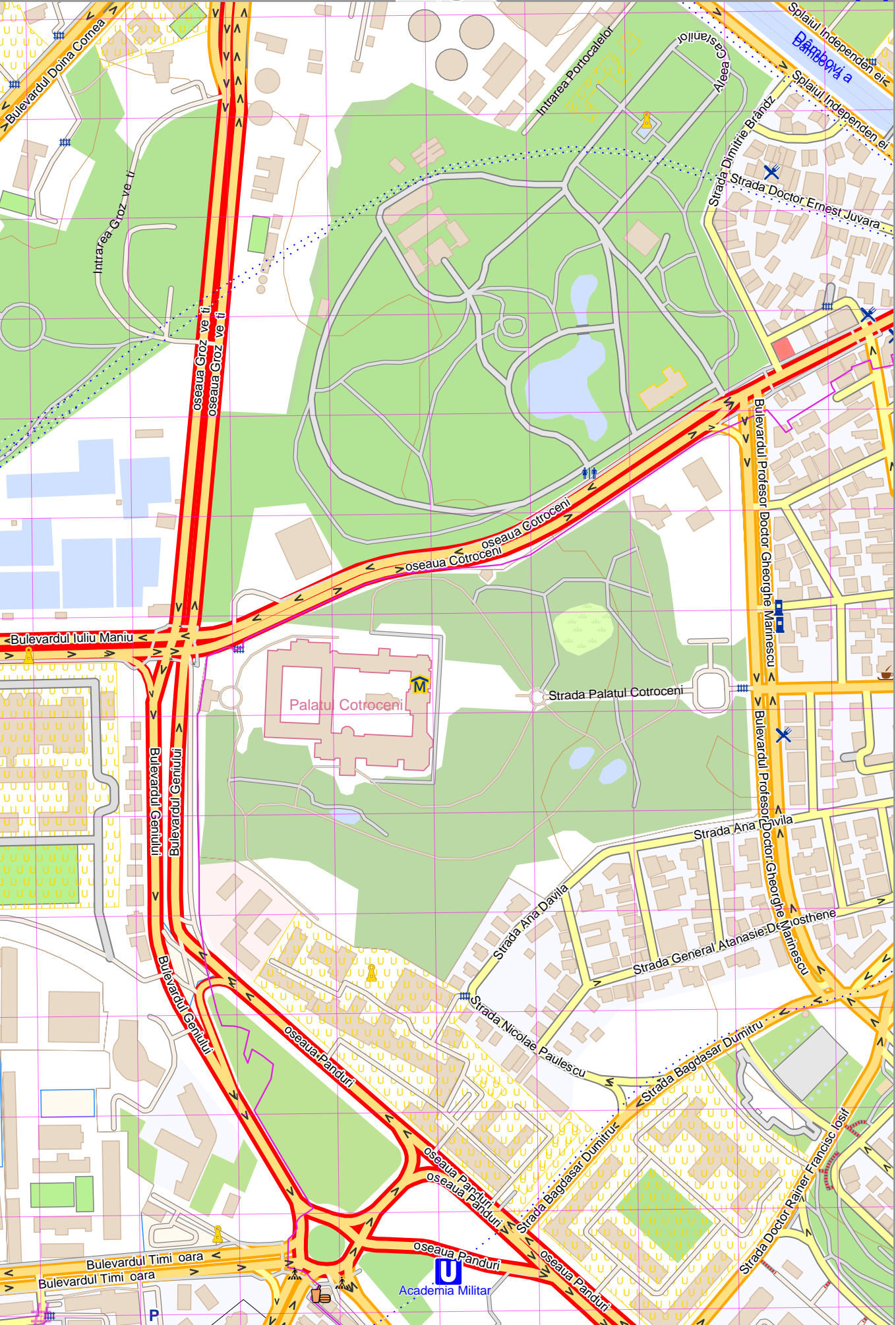
Map data © OpenStreetMap contributors

39

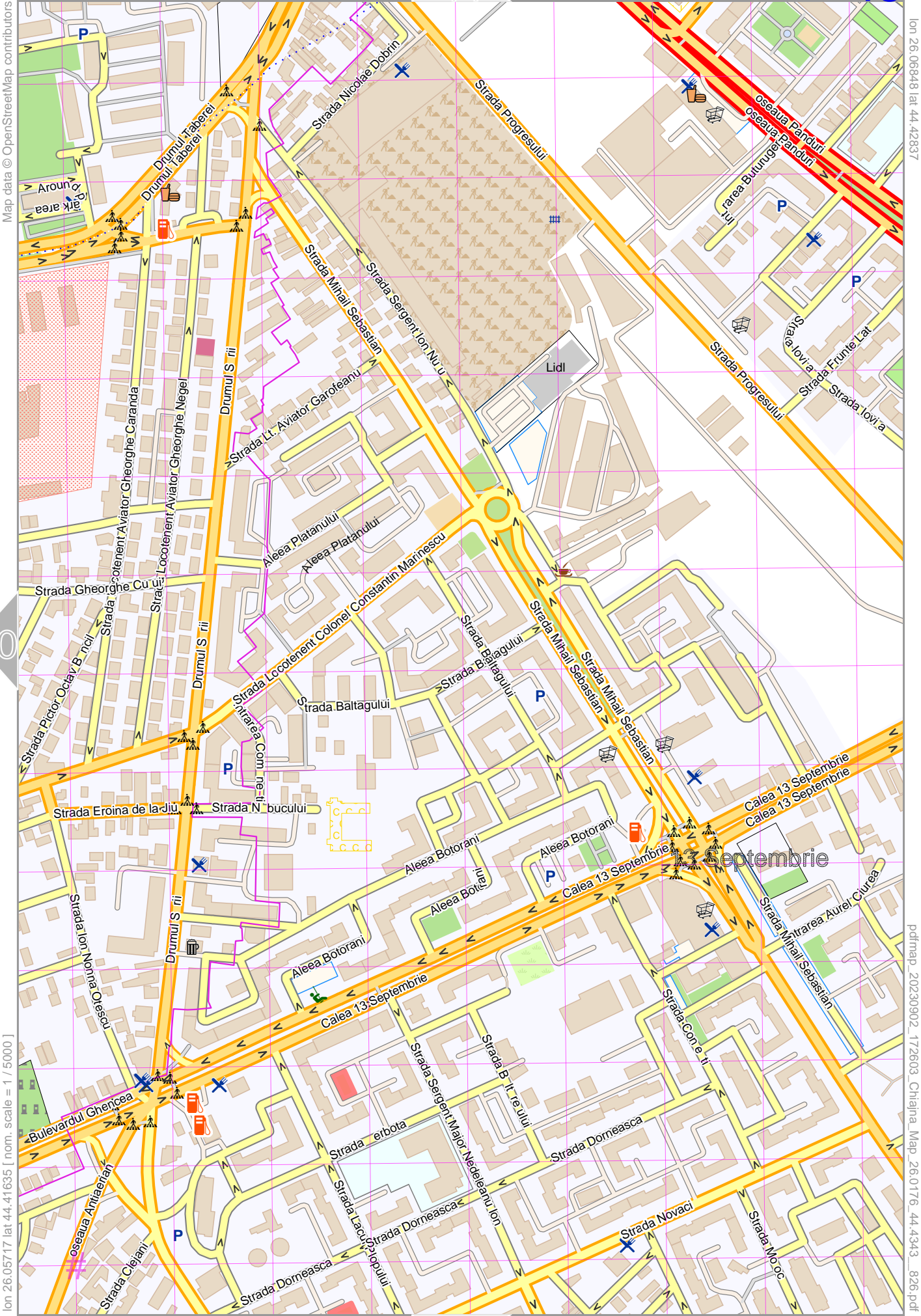
43

45

lon 26.05717 lat 44.42837 [nom. scale = 1 / 5000]



UTM: 35 T easting 425.00 km northing 4919.90 km
UTM-Grid-width = 100m
Contour interval = 20m



Map data © OpenStreetMap contributors

lon 26.06948 lat 44.42837

40

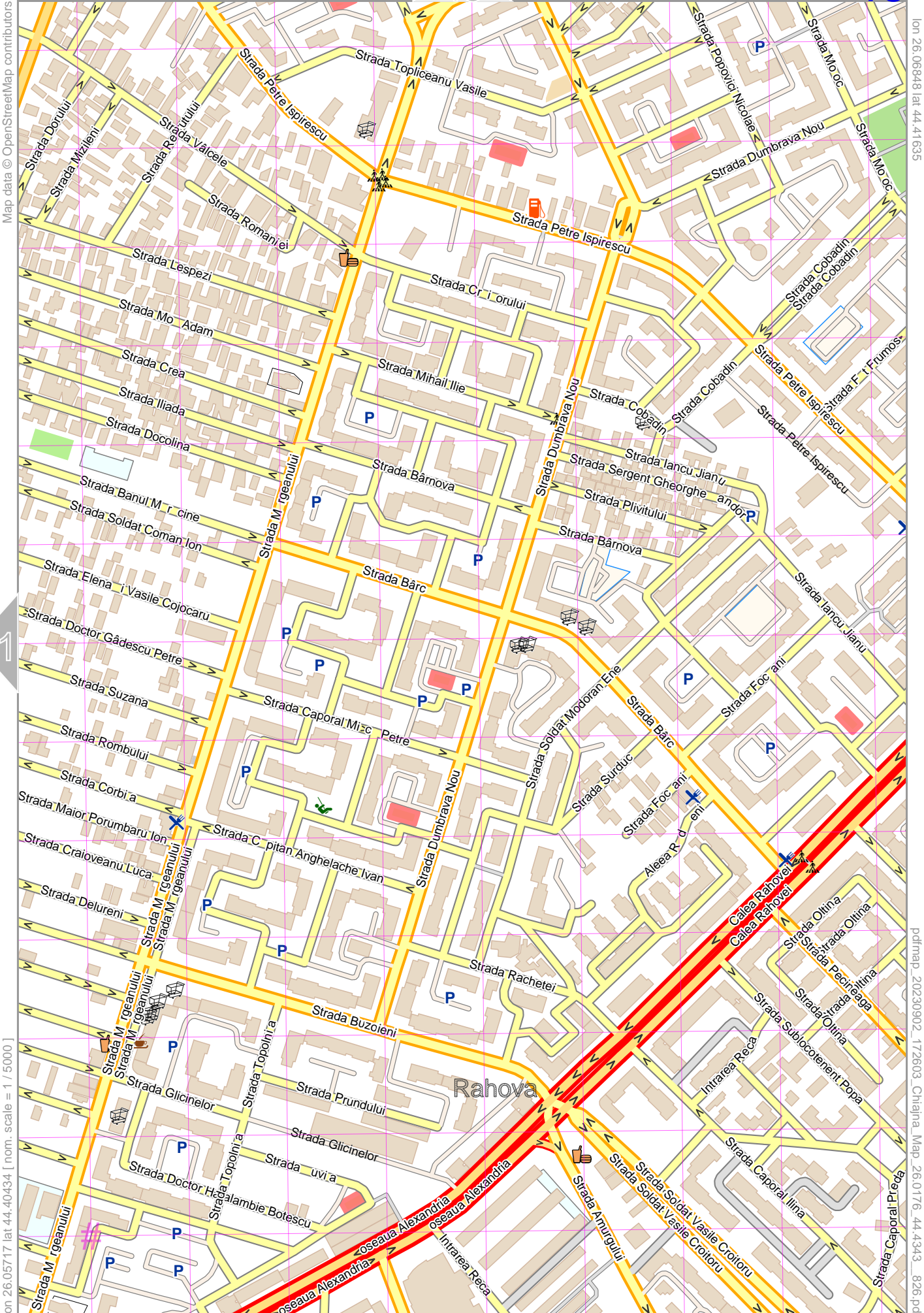
44

46

lon 26.05717 lat 44.41635 [nom. scale = 1 / 5000]

pdfmap_20230902_172603_Chiajna_Map_26.0176_44.4343_826.pdf

UTM: 35 T easting 425.00 km northing 4918.60 km
UTM-Grid-width = 100m
Contour interval = 20m



Map data © OpenStreetMap contributors

lon 26.06948 lat 44.41635

41

lon 26.05717 lat 44.40434 [nom. scale = 1 / 5000]

pdfmap_20230902_172603_Chiajna_Map_26.0176_44.4343_826.pdf

UTM: 35 T easting 425.00 km northing 4917.30 km

UTM-Grid-width = 100m
Contour interval = 20m