

Map data © OpenStreetMap contributors

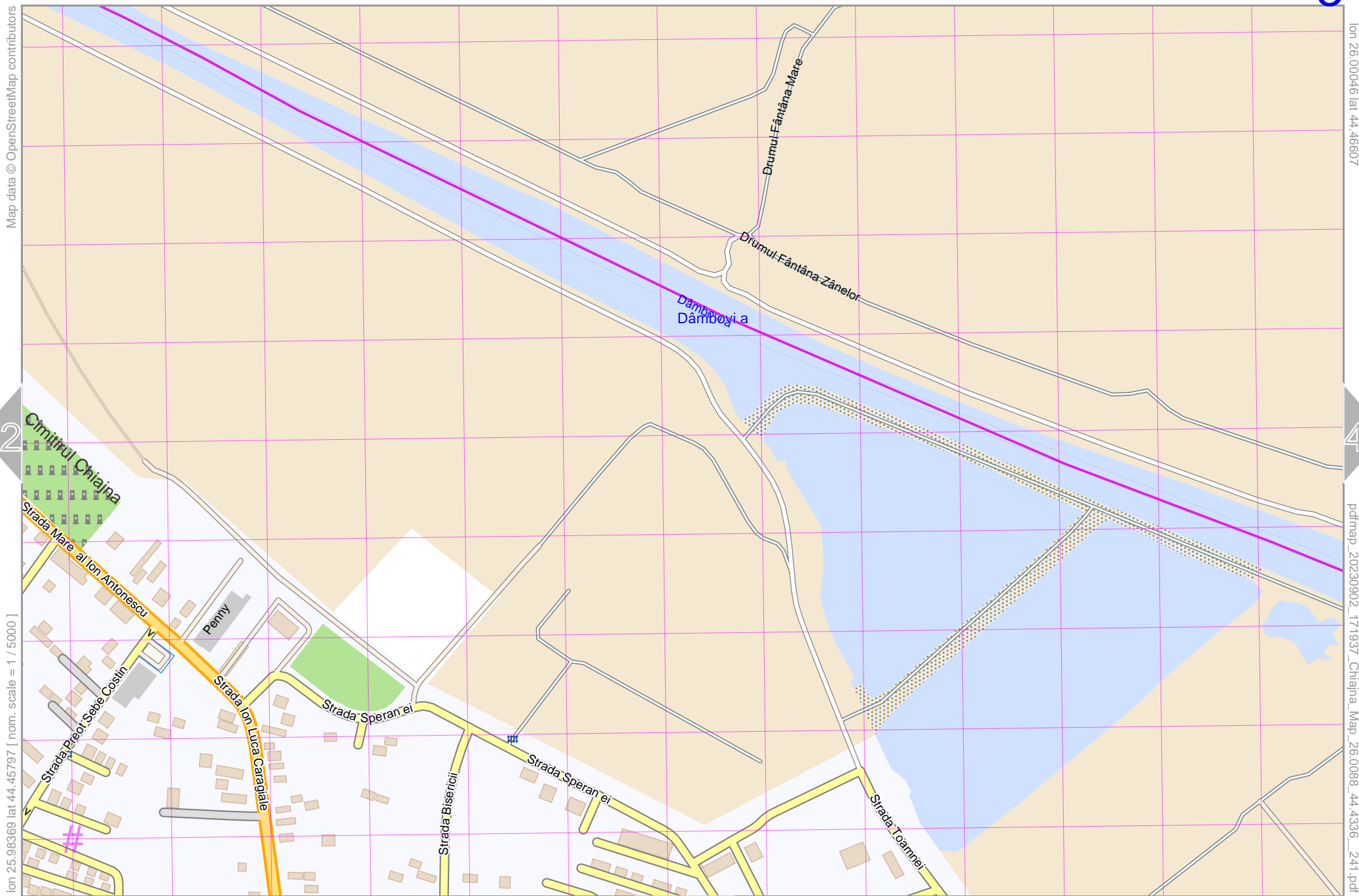
lon 25.933691 lat 44.46307

lon 25.96693 lat 44.45797 [nom. scale = 1 / 5000]

pdfmap_20230902_171937_Chiajna_Map_26.0088_44.4336_241.pdf

UTM: 35 T easting 417.90 km northing 4923.30 km
UTM-Grid-width = 100m





Map data © OpenStreetMap contributors

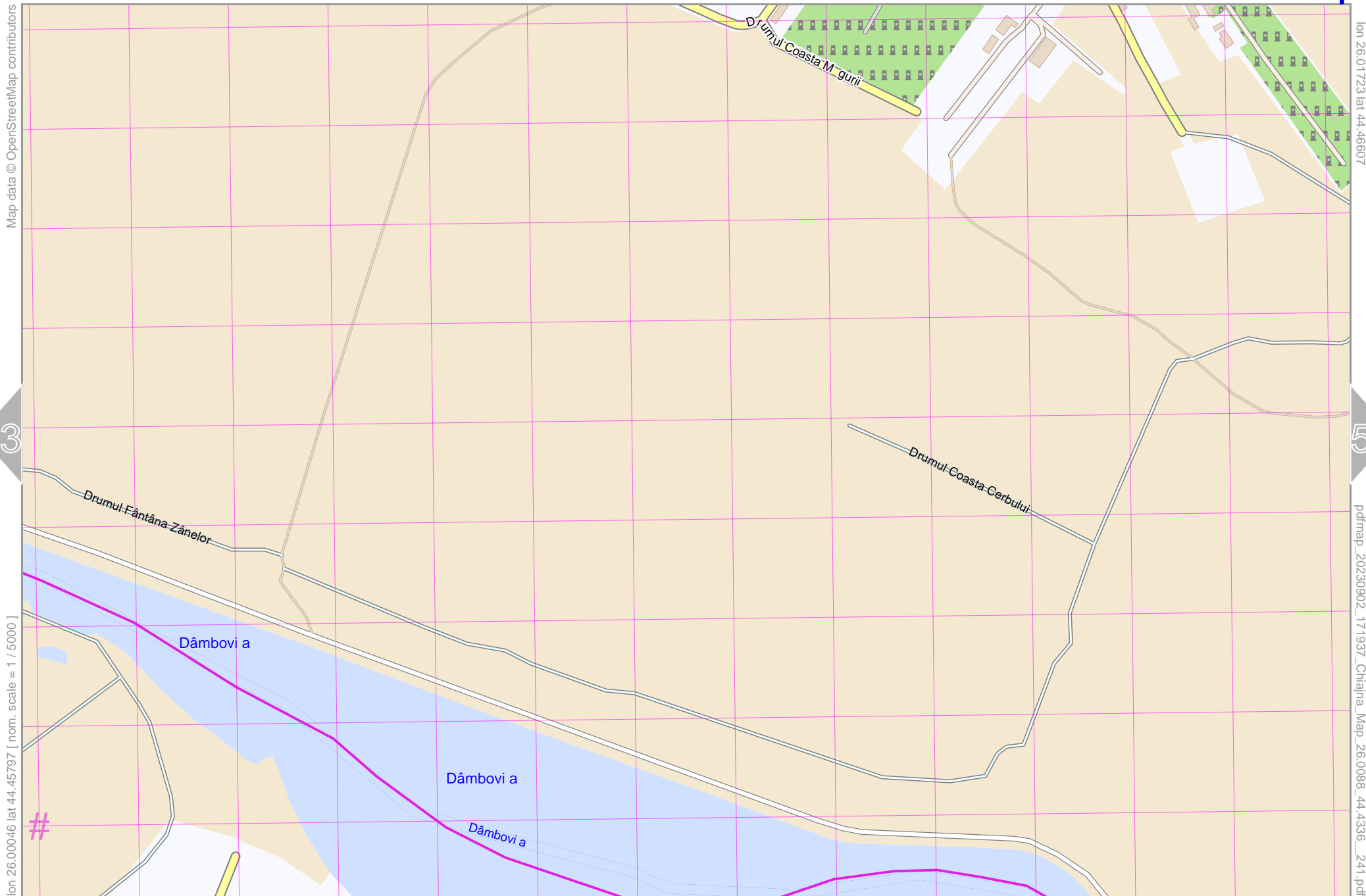
lon 26.00046 lat 44.46607

lon 25.98369 lat 44.45797 [nom. scale = 1 / 5000]

pdfmap_20230902_171937_Chiajna_Map_26.0088_44.4336_241.pdf

UTM: 35 T easting 419.20 km northing 4923.30 km
UTM-Grid-width = 100m

Chiajna_Map



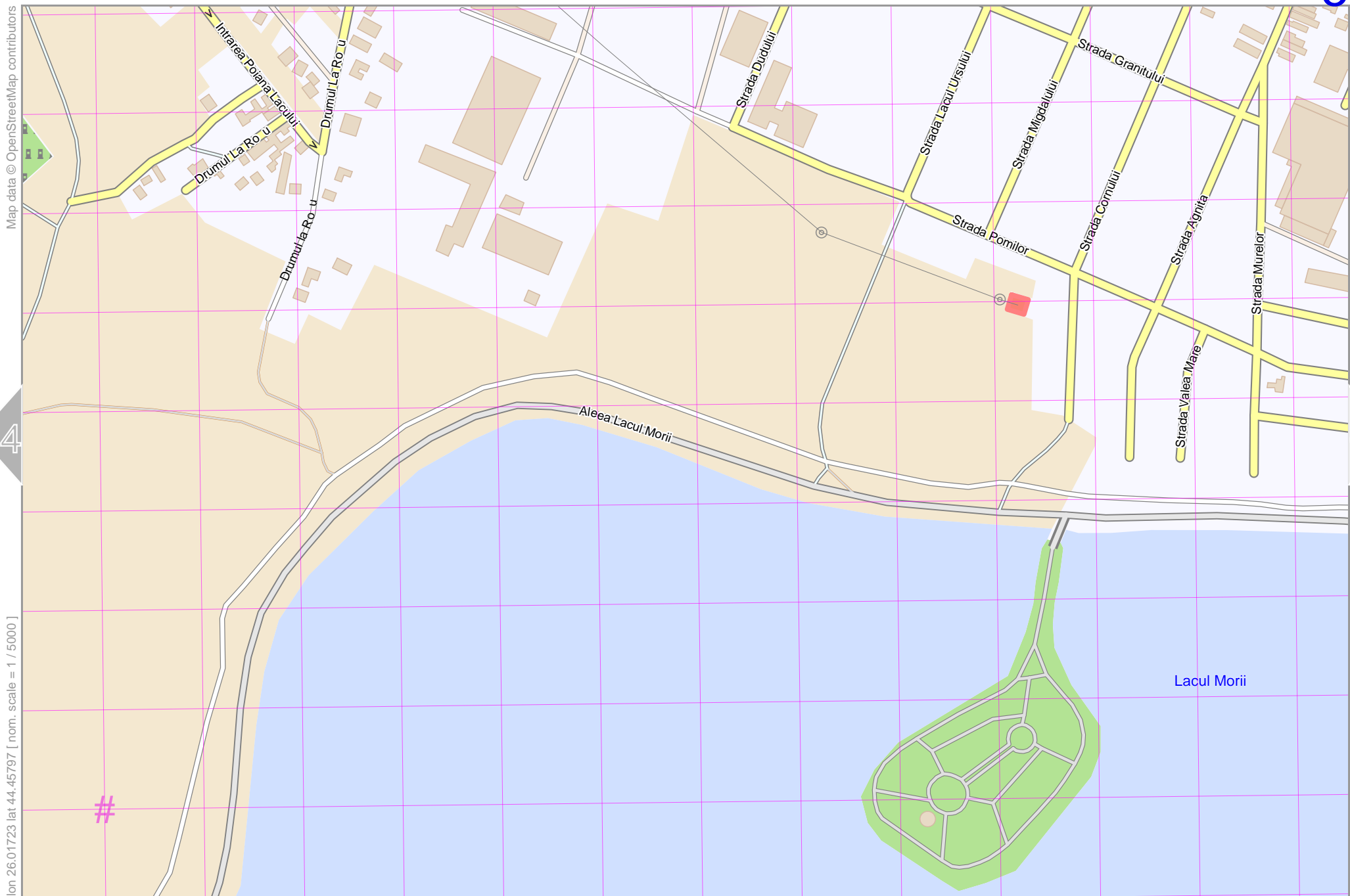
Map data © OpenStreetMap contributors

lon 26.01723 lat 44.46607

lon 26.00046 lat 44.45797 [nom. scale = 1 / 5000]

pdfmap_20230902_171937_Chiajna_Map_26.0088_44.4336_241.pdf

UTM: 35 T easting 420.50 km northing 4923.30 km
UTM-Grid-width = 100m



lon 26.01723 lat 44.45797 [nom. scale = 1 / 5000]

lon 26.03400 lat 44.46607

pdfmap_20230902_171937_Chiajna_Map_26.0088_44.4336_241.pdf

UTM: 35 T easting 421.90 km northing 4923.30 km
UTM-Grid-width = 100m

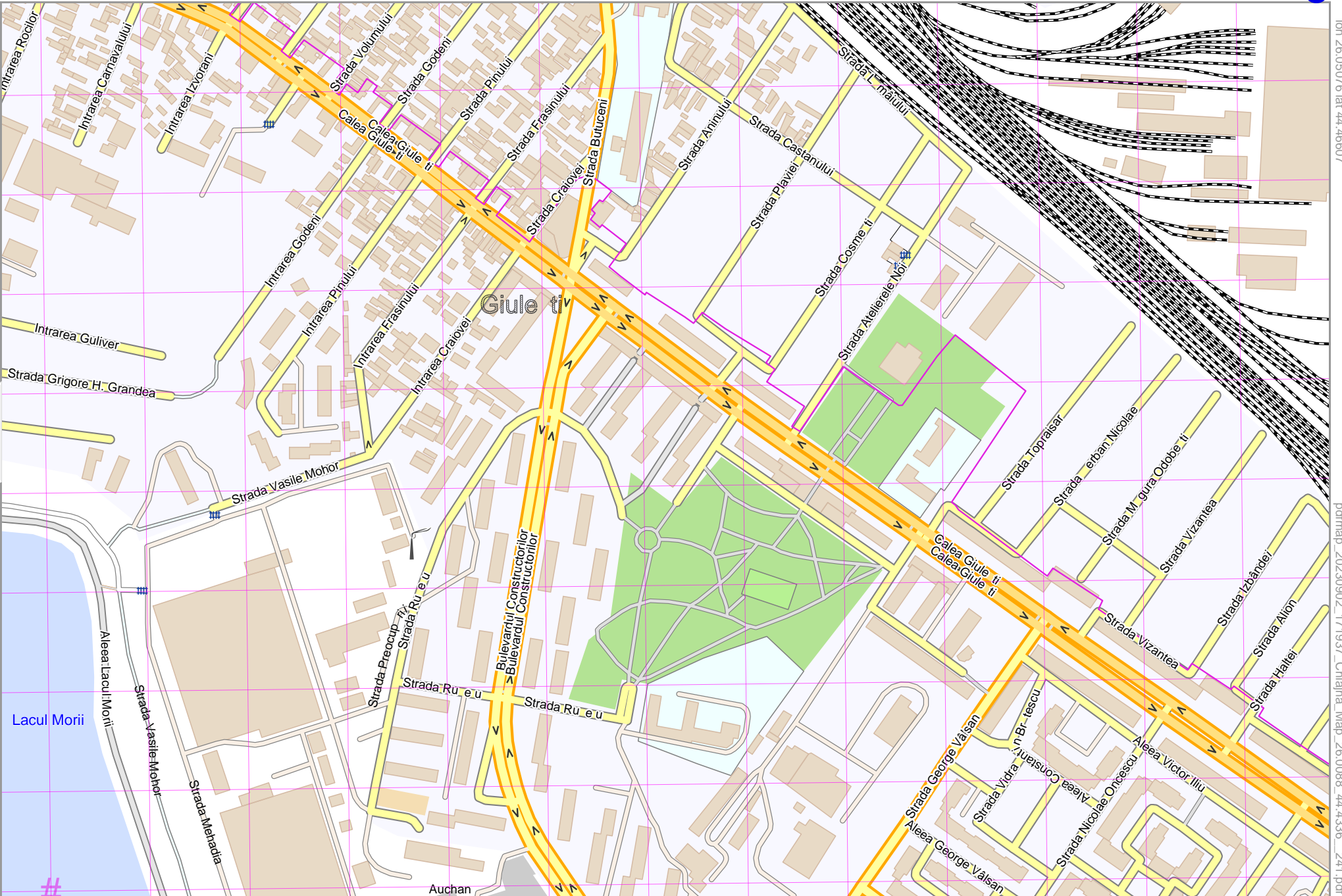
10

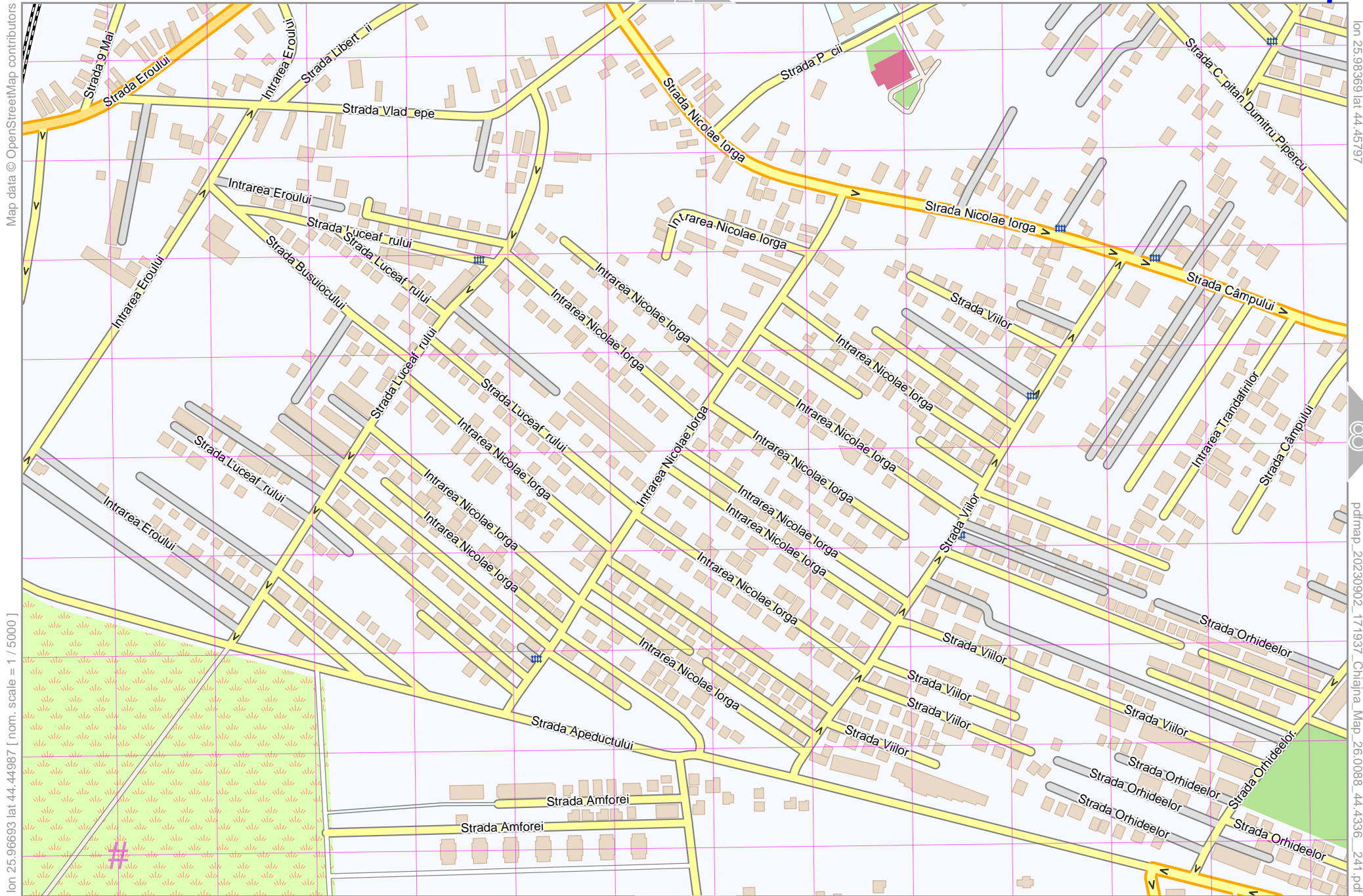
Map data © OpenStreetMap contributors

lon 26.050761ai 44.46607

pdfmap: 20230902_171937_Chiajna_Map_26.0088_44.4336_241.pdf

lon 26.03400 lat 44.45797 [nom. scale = 1 / 5000]





Map data © OpenStreetMap contributors

lon 25.983691 lat 44.45797

lon 25.96693 lat 44.44987 [nom. scale = 1 / 5000]

pdfmap_20230902_171937_Chiajna_Map_26.0086_44.4336_241.pdf

UTM: 35 T easting 417.90 km northing 4922.40 km
UTM-Grid-width = 100m

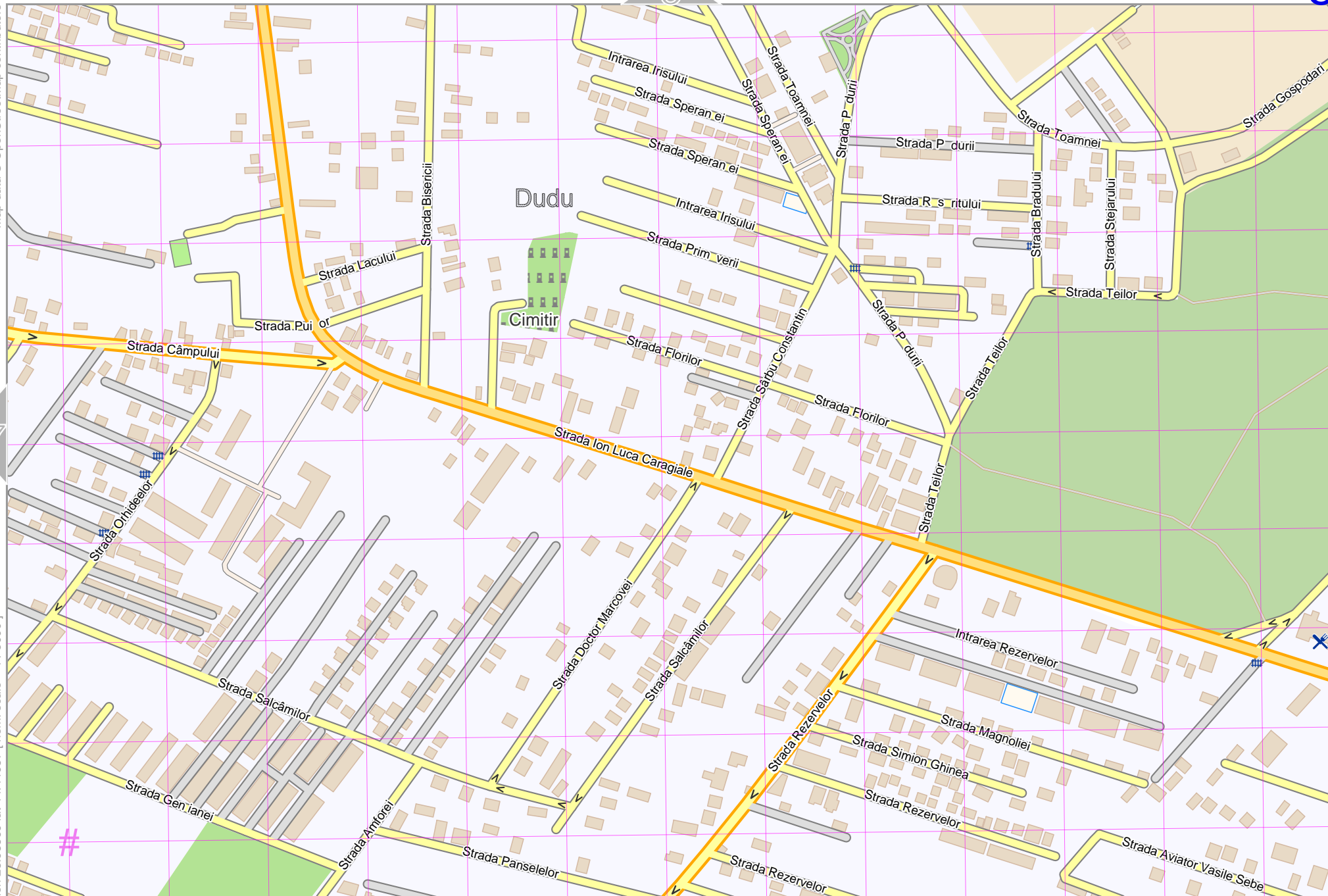
Map data © OpenStreetMap contributors

lon 26.00046 lat 44.45797

lon 25.98369 lat 44.44987 [nom. scale = 1 / 5000]

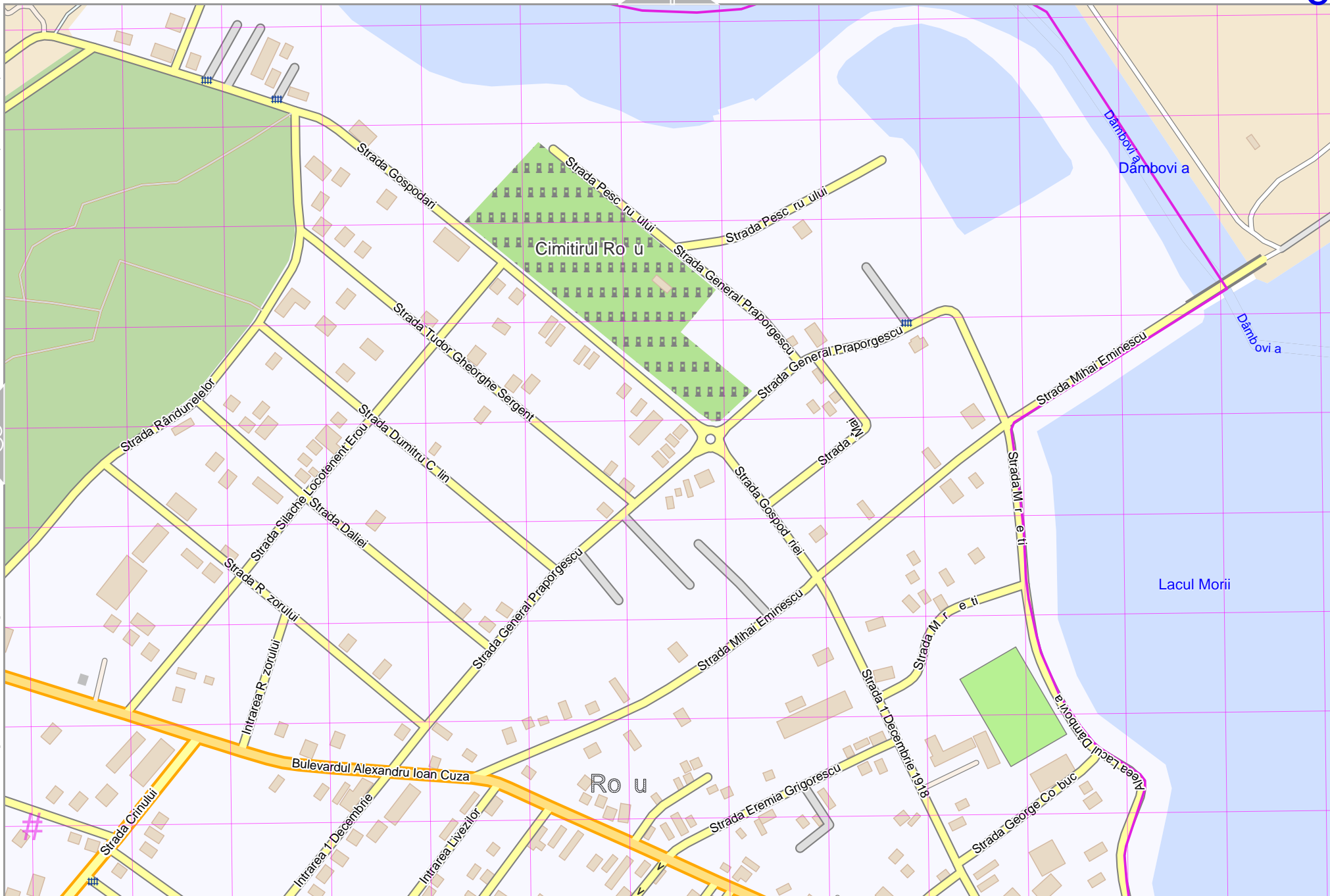
pdfmap, 20230902, 171937, Chiajna_Map_26.0088_44.4336_241.pdf

UTM: 35 T easting 419.20 km northing 4922.40 km
UTM-Grid-width = 100m



Map data © OpenStreetMap contributors

lon 26.00046 lat 44.44987 [nom. scale = 1 / 5000]



UTM: 35 T easting 420.50 km northing 4922.40 km
UTM-Grid-width = 100m

4

9

lon 26.01723 lat 44.45797

pdfmap_20230902_171937_Chiajna_Map_26.0088_44.4336_241.pdf

10

14

Map data © OpenStreetMap contributors

lon 26.03400 lat 44.45797

lon 26.01723 lat 44.44987 [nom. scale = 1 / 5000]

pdfmap_20230902_171937_Chiajna_Map_26.0088_44.4336_241.pdf

UTM: 35 T easting 421.90 km northing 4922.40 km
UTM-Grid-width = 100m

5

15

1

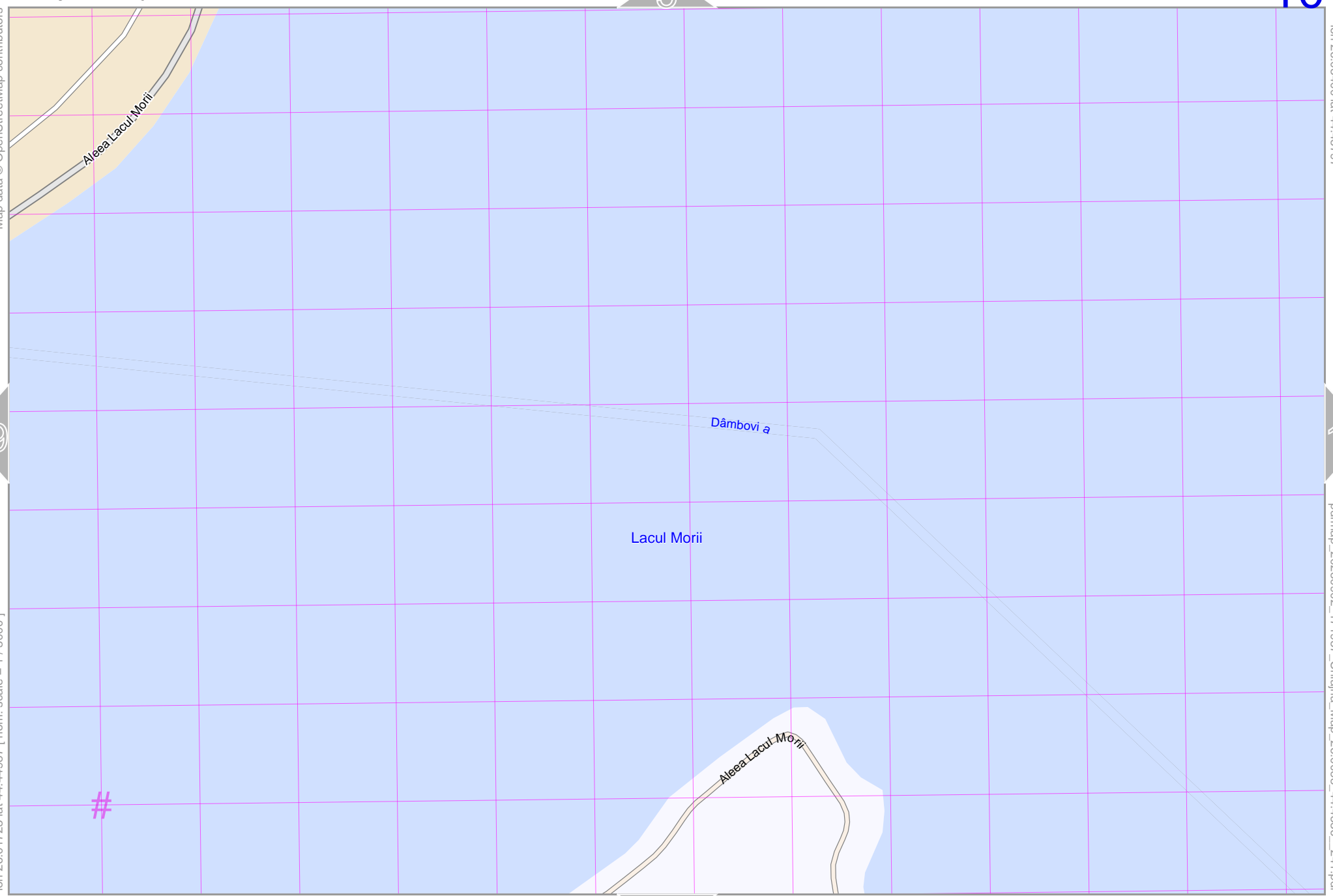
#

Aleea Lacul Morii

Dâmbovița

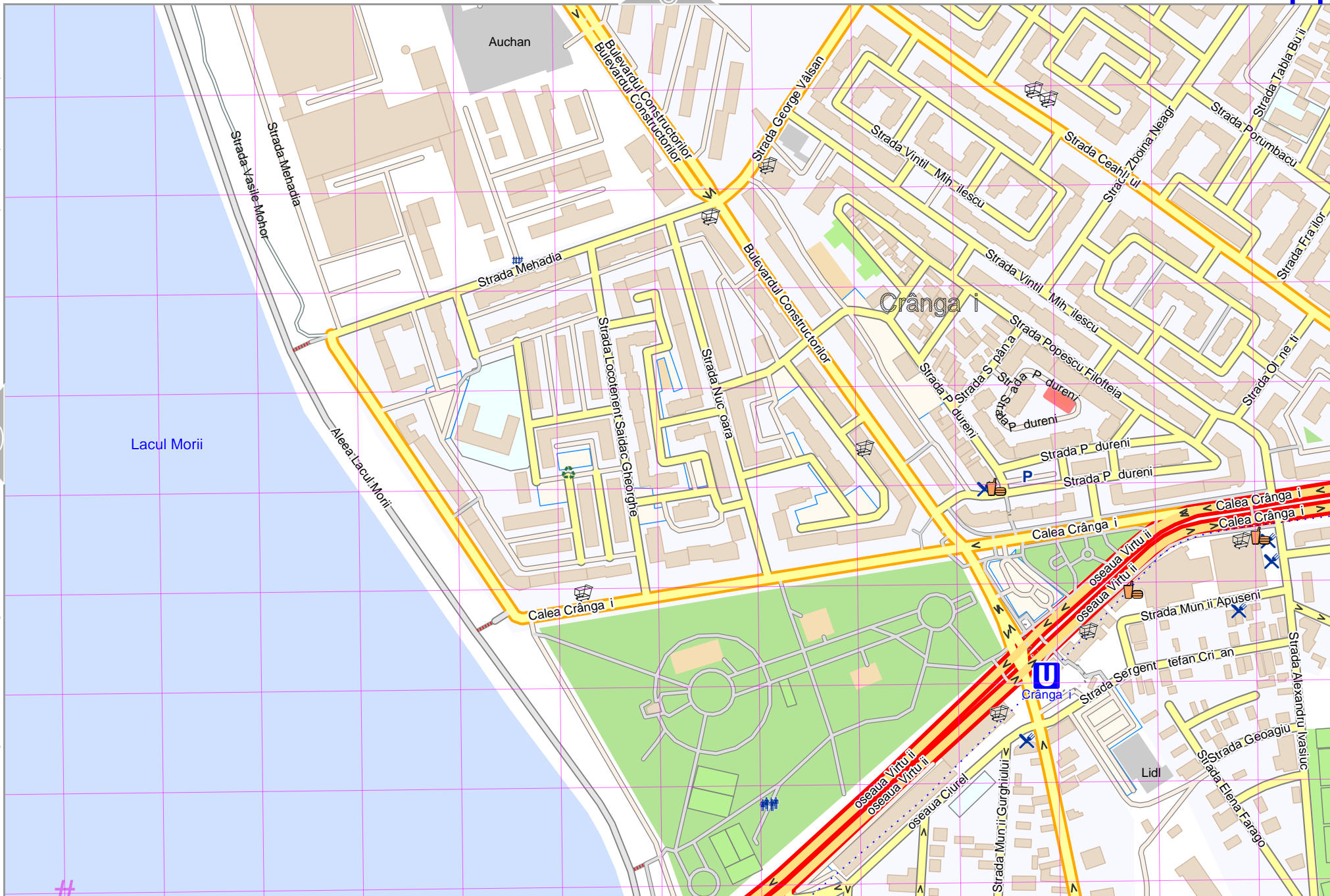
Lacul Morii

Aleea Lacul Morii



Map data © OpenStreetMap contributors

lon 26.03400 lat 44.44987 [nom. scale = 1 / 5000]



UTM: 53 T easting 423.20 km northing 4922.30 km
UTM-Grid-width = 100m

lon 26.050761a 44.45797

pdfmap_20230902_171937_Chiajna_Map_26.0088_44.4336_241.pdf

Map data © OpenStreetMap contributors

lon 25.96693 lat 44.44177 [nom. scale = 1 / 5000]



lon 25.96369 lat 44.44987

pdfmap_20230902_171937_Chiajna_Map_26.0088_44.4336_241.pdf

UTM: 35 T easting 417.80 northing 4921.50 km
UTM-Grid-width = 100m

Map data © OpenStreetMap contributors

lon 25.98369 lat 44.44177 [nom. scale = 1 / 5000]

UTM: 35 T easting 419.20 km northing 4921.50 km
UTM-Grid-width = 100m

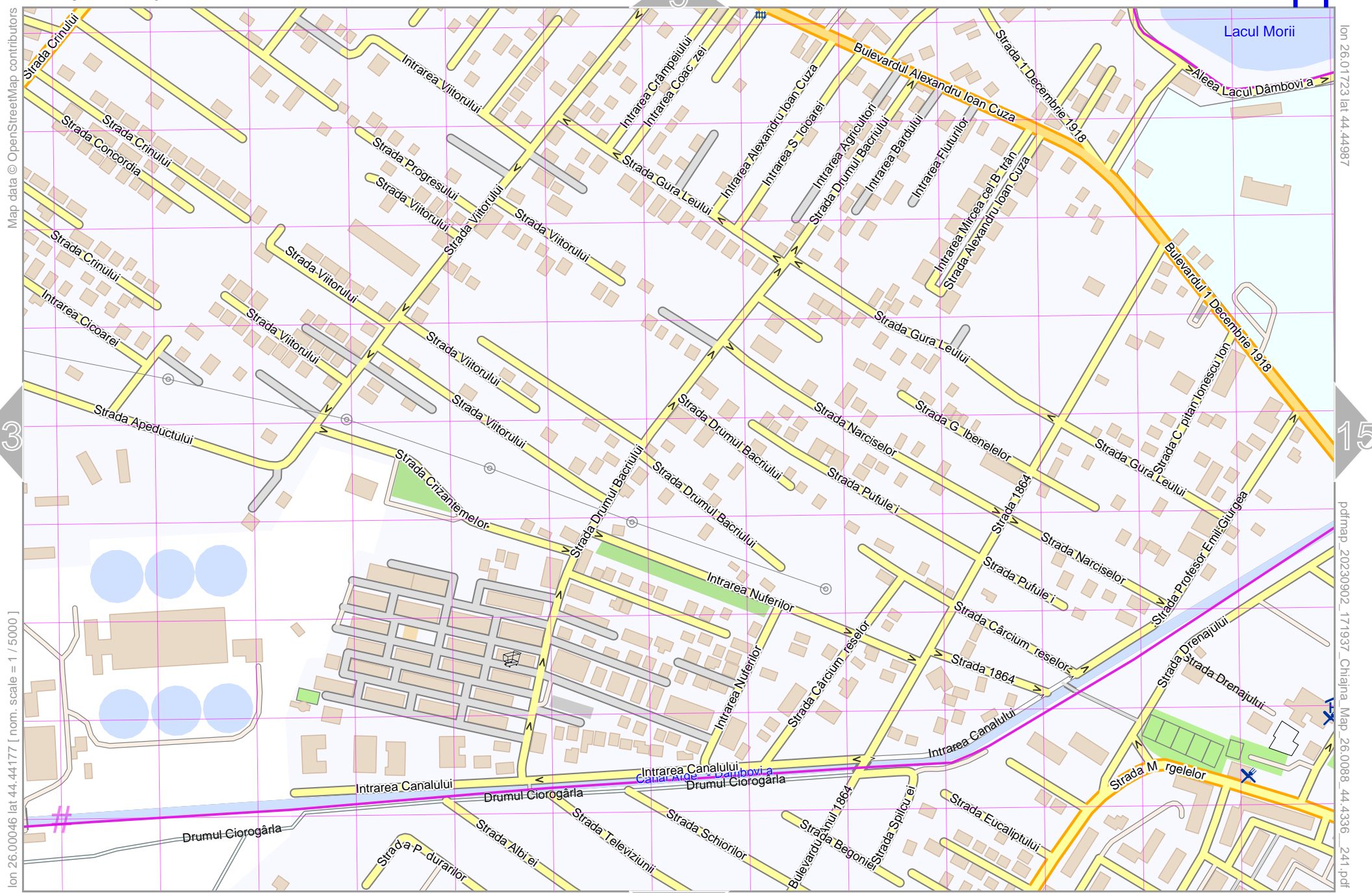


X here we are

lon 26.00046 lat 44.44987

pdfmap, 20230902, 171937, Chiajna_Map_26.0088_44.4336_241.pdf

Chiajna_Map



Map data © OpenStreetMap contributors
lon 26.00046 lat 44.44177 [nom. scale = 1 / 5000]

lon 26.01723 lat 44.44987
pdfmap: 20230902_171937_Chiajna_Map_26.0088_44.4336_241.pdf

UTM: 35 T easting 420.50 km northing 4921.50 km
UTM-Grid-width = 100m

Map data © OpenStreetMap contributors

lon 26.03400 lat 44.44987

lon 26.01723 lat 44.44177 [nom. scale = 1 / 5000]

pdfmap 20230902 171937 Chiajna_Map_26.0088_44.4336_241.pdf

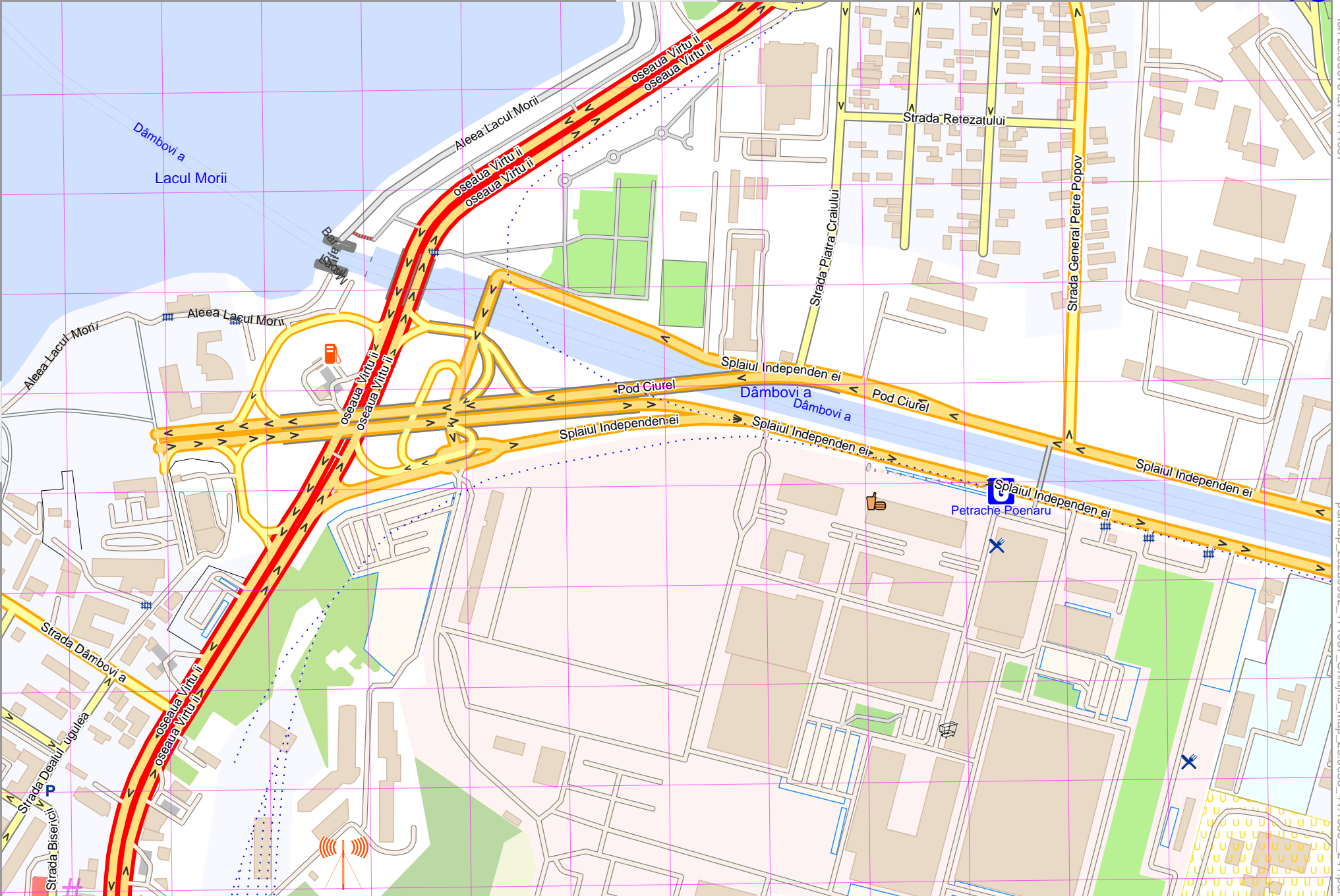


UTM: 35 T easting 421.80 km northing 4921.50 km
UTM-Grid-width = 100m

Map data © OpenStreetMap contributors

lon 26.03400 lat 44.44177 [nom. scale = 1 / 5000]

UTM: 35T easting 423.20 km northing 4921.40 km
UTM-Grid-width = 100m

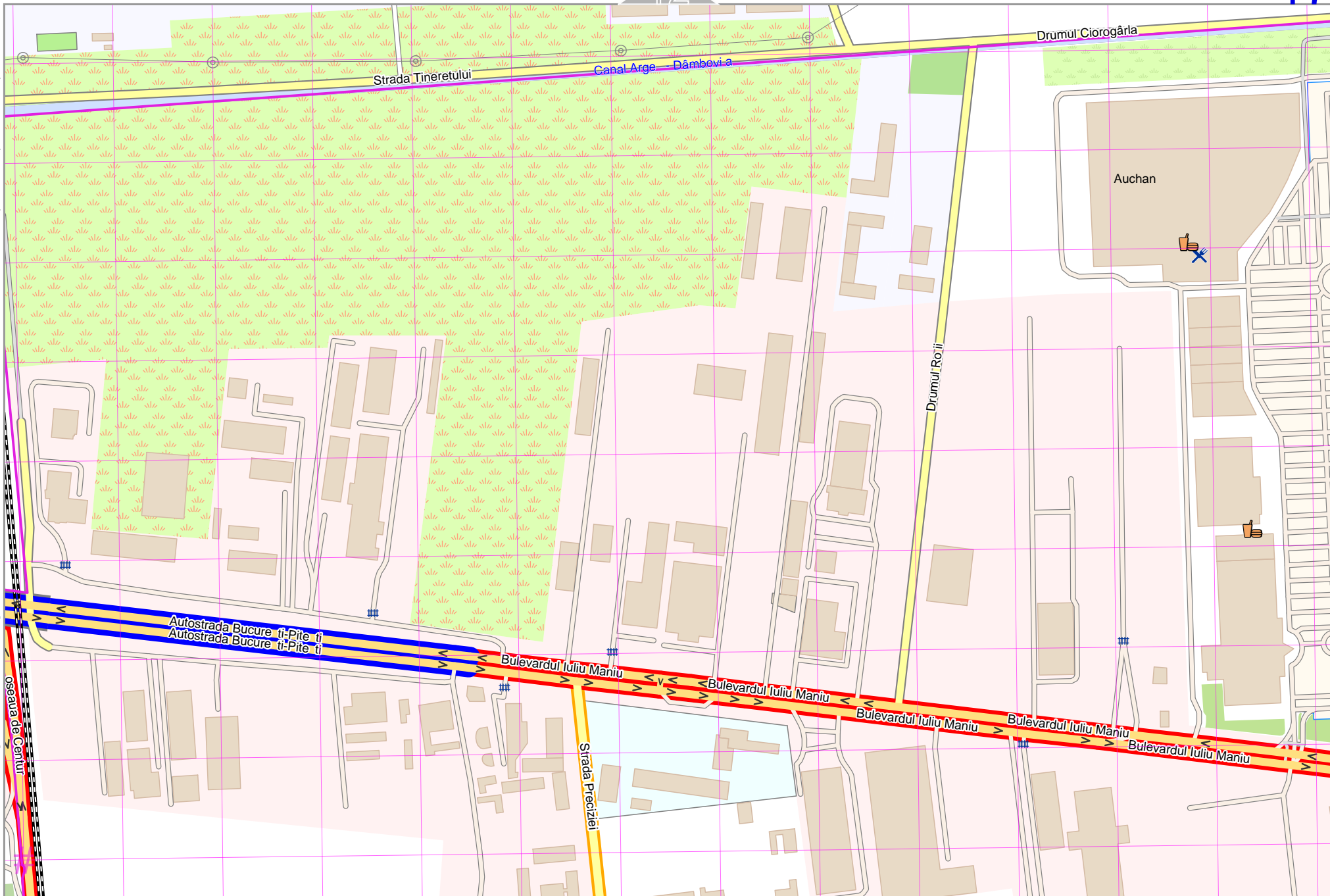


lon 26.05076 lat 44.44987

pdfmap, 20230902, 171937, Chiajna_Map_26.0088_44.4336_241.pdf

Map data © OpenStreetMap contributors

lon 25.96693 lat 44.43367 [nom. scale = 1 / 5000]



lon 25.96369 lat 44.44177

pdfmap_20230902_171937_Chiajna_Map_26.0086_44.4336_241.pdf

UTM: 35 T easting 417.80 km northing 4920.60 km
UTM-Grid-width = 100m

Map data © OpenStreetMap contributors

lon 26.000461at 44.441177

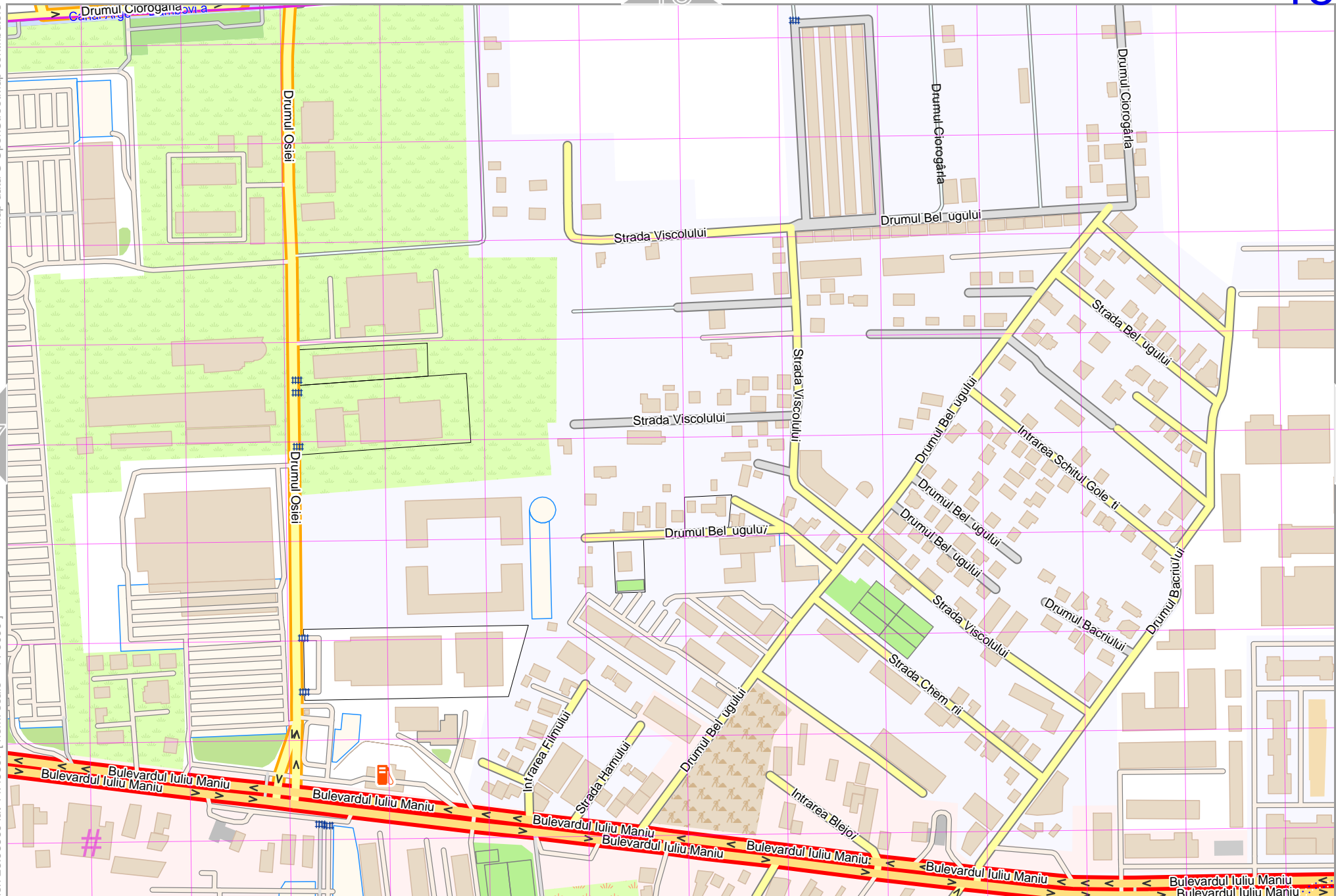
17

19

lon 25.98369 lat 44.43367 [nom. scale = 1 / 5000]

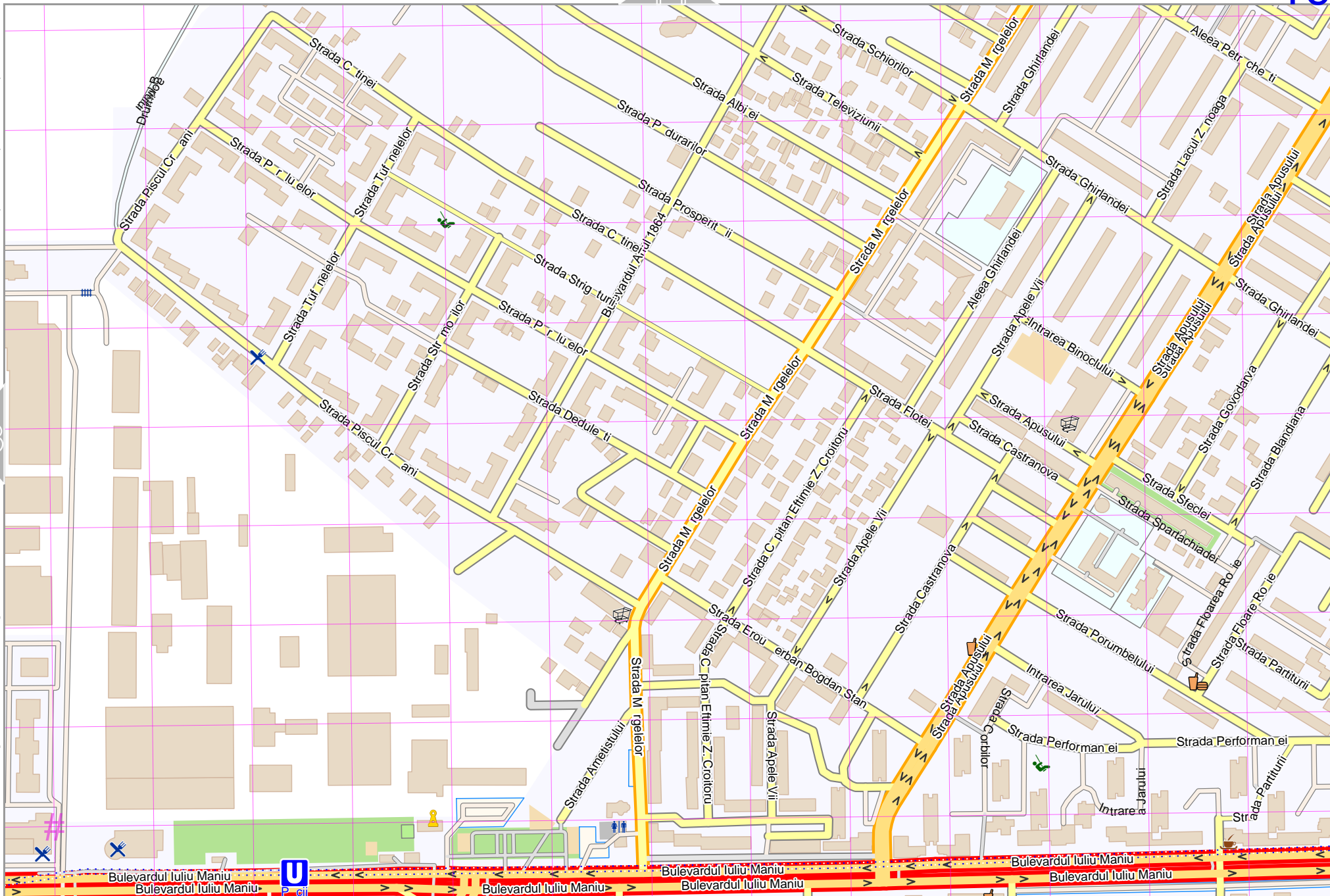
pdfmap: 20230902_171937_Chiajna_Map_26.0088_44.4336_241.pdf

UTM: 35 T easting 419.20 km northing 4920.60 km
UTM-Grid-width = 100m



Map data © OpenStreetMap contributors

lon 26.00046 lat 44.43367 [nom. scale = 1 / 5000]



lon 26.01723 lat 44.44177

pdfmap, 20230902, 171937, Chiajna_Map_26.0088_44.4336_241.pdf

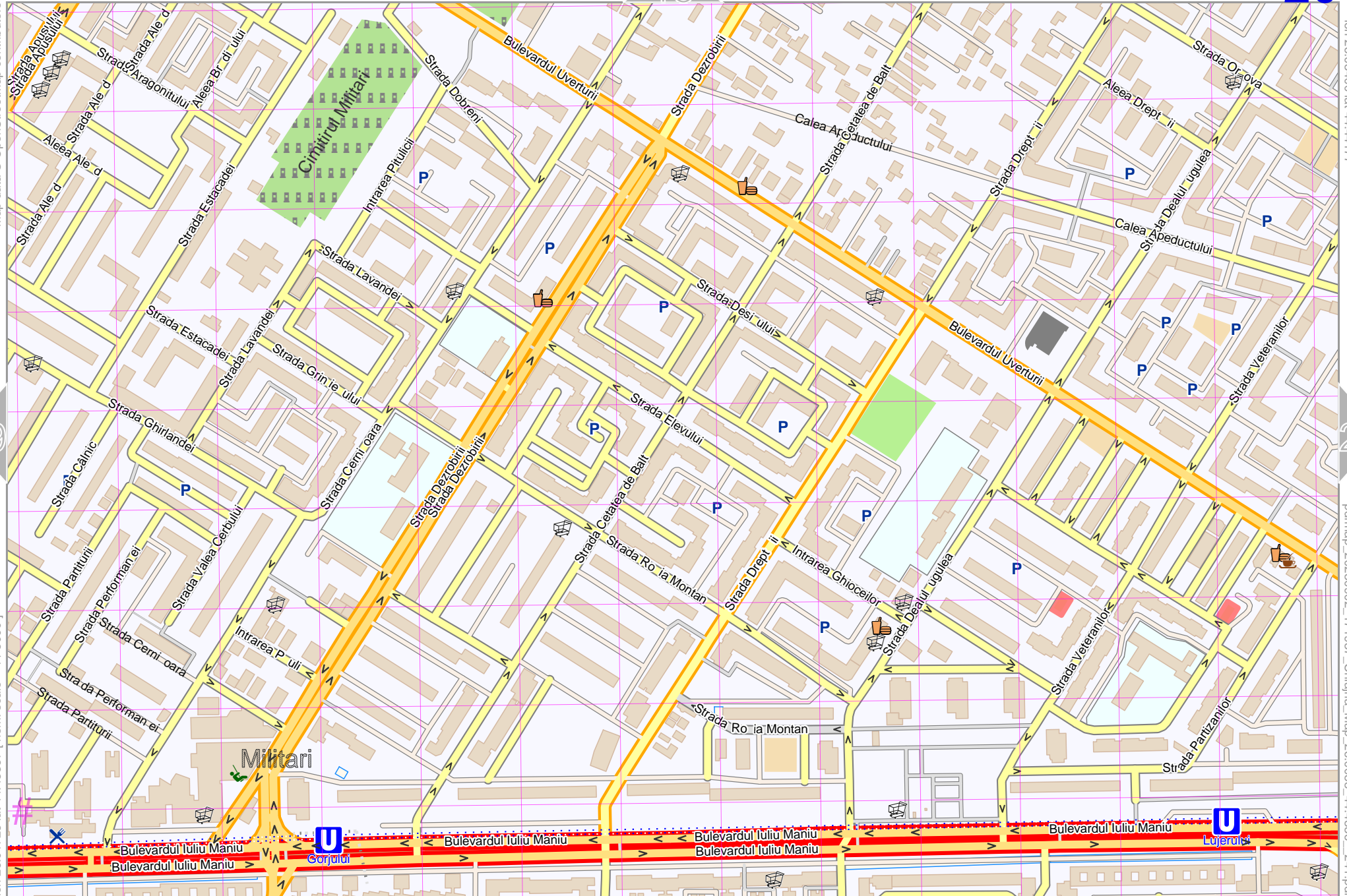
UTM: 35 T easting 420.50 km northing 4920.60 km
UTM-Grid-width = 100m

Map data © OpenStreetMap contributors

lon 26.034001 lat 44.441177

lon 26.01723 lat 44.43367 [nom. scale = 1 / 5000]

pdfmap, 20230902, 171937, Chiajna_Map_26.0088_44.4336_241.pdf



UTM: 35 T easting 421.80 km northing 4920.60 km
 UTM-Grid-width = 100m

Map data © OpenStreetMap contributors

lon 26.050761ai 44.441177

20

16

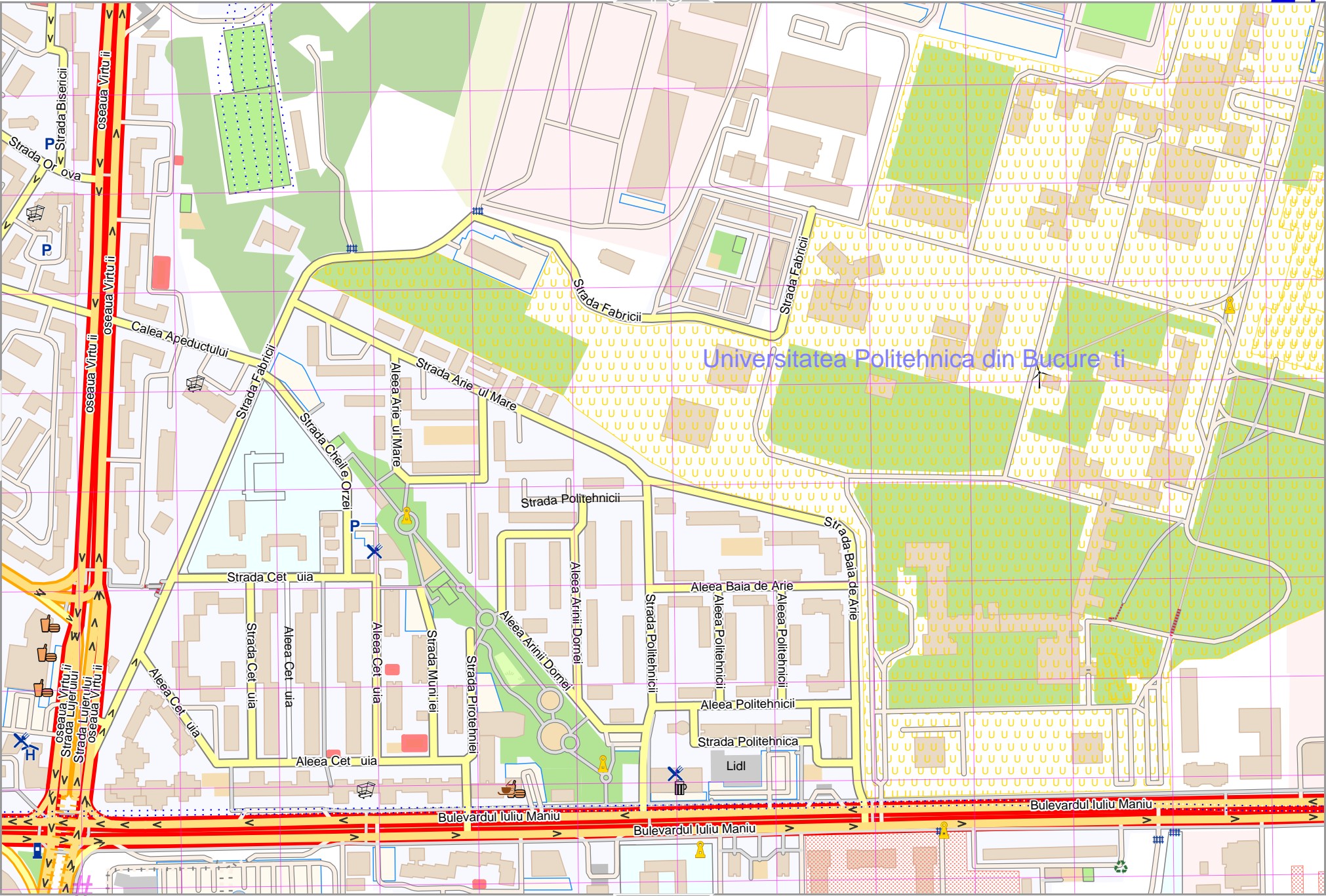
26

[lon 26.03400 lat 44.43367] nom. scale = 1 / 50000

pdfmap_20230902_171937_Chiajna_Map_26.0088_44.4336_241.pdf

UTM: 35 T easting 423.20 km northing 4920.50 km

UTM-Grid-width = 100m



Map data © OpenStreetMap contributors

lon 25.96693 lat 44.42557 [nom. scale = 1 / 5000]

UTM: 35 T easting 417.80 km northing 4919.70 km
UTM-Grid-width = 100m



lon 25.98369 lat 44.43367

pdfmap_20230902_171937_Chiajna_Map_26.0088_44.4336_241.pdf

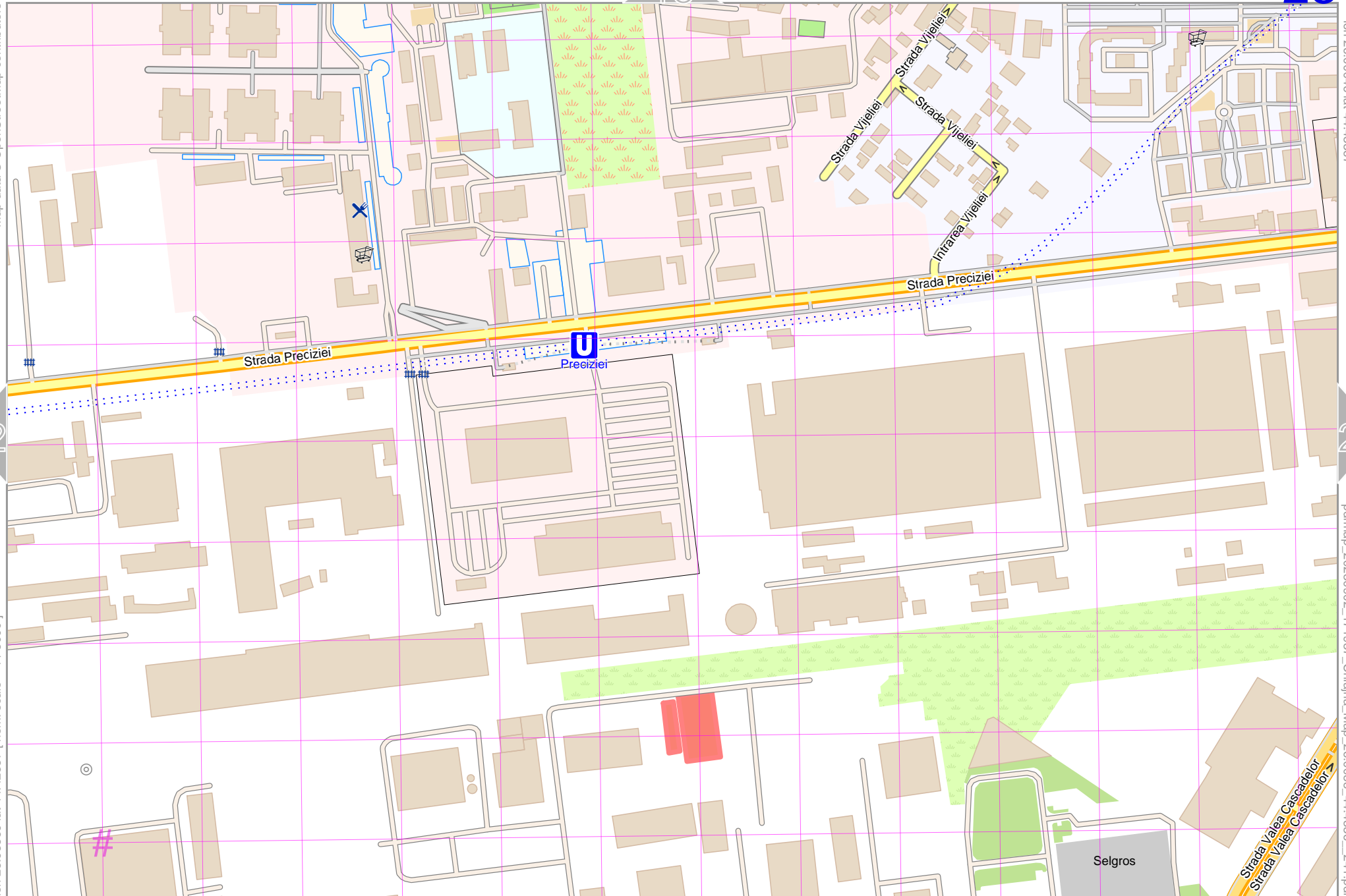
Map data © OpenStreetMap contributors

lon 26.00046 lat 44.43367

lon 25.98369 lat 44.42557 [nom. scale = 1 / 5000]

pdfmap_20230902_171937_Chiajna_Map_26.0088_44.4336_241.pdf

UTM: 35 T easting 419.20 km northing 4919.70 km
UTM-Grid-width = 100m



22

18

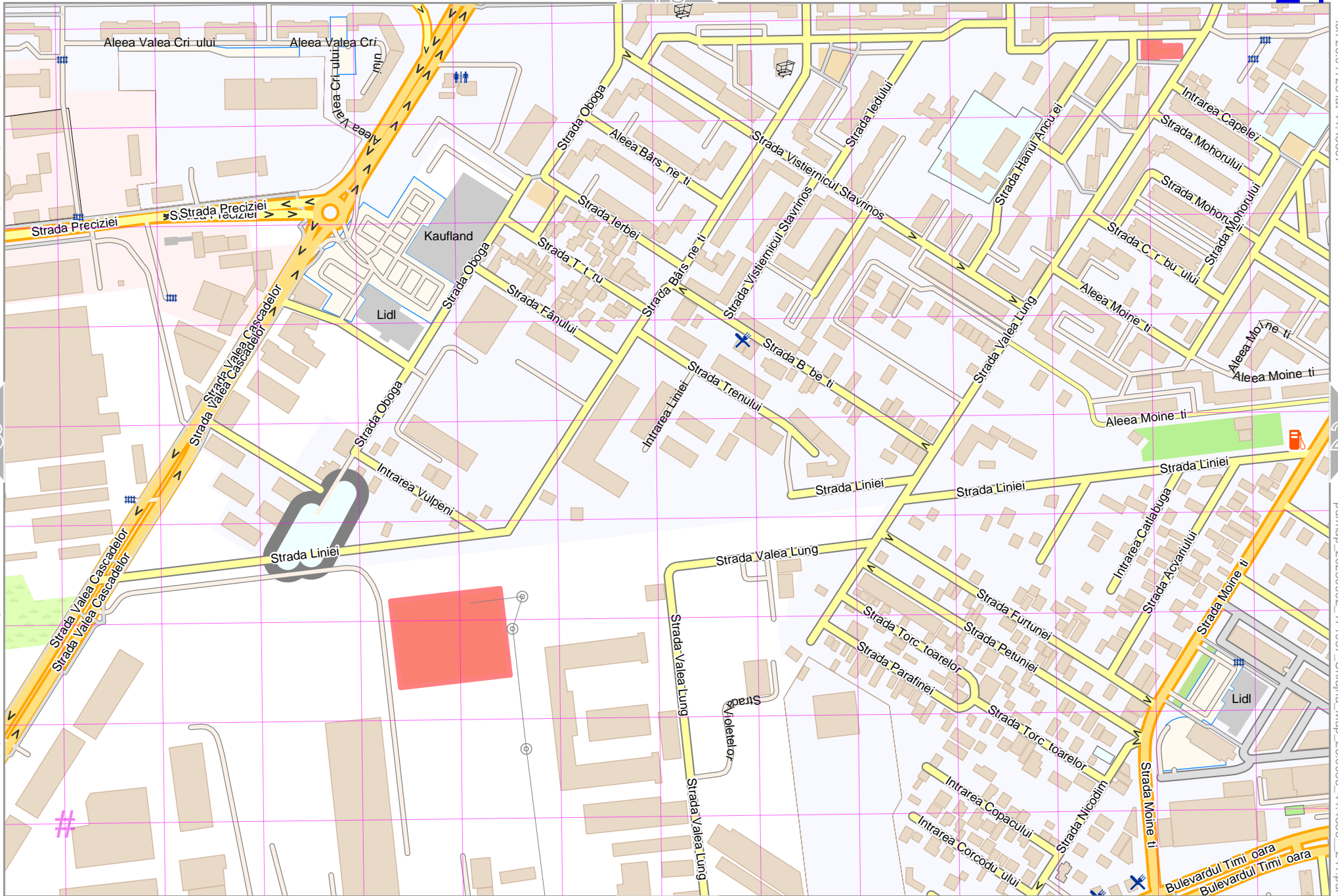
24

28

Map data © OpenStreetMap contributors

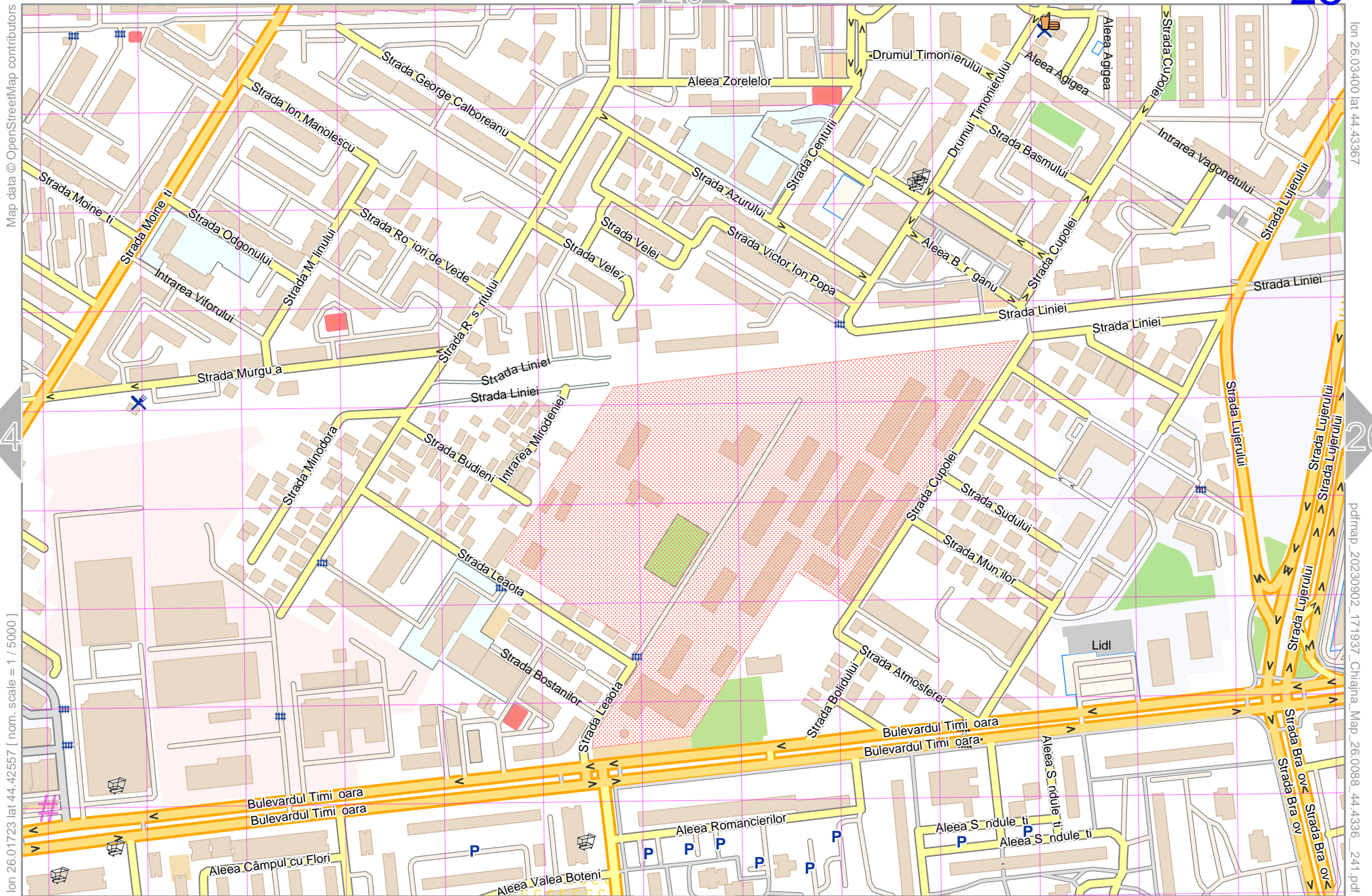
lon 26.00046 lat 44.42557 [nom. scale = 1 / 5000]

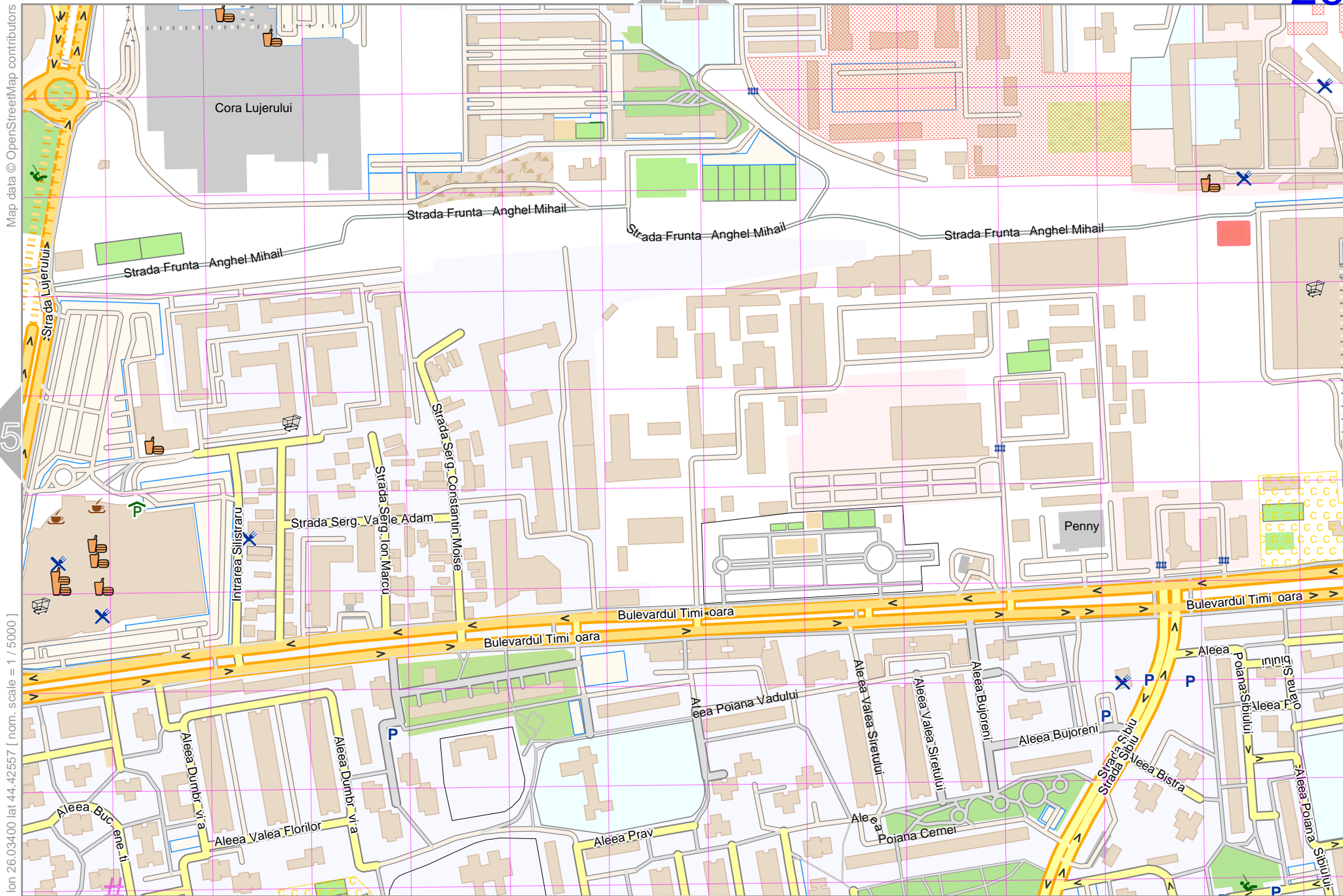
UTM: 35 T easting 420.50 km northing 4919.70 km
UTM-Grid-width = 100m



lon 26.01723 lat 44.4367

pdfmap: 20230902_171937_Chiajna_Map_26.0088_44.4336_241.pdf





lon 26.03400 lat 44.42557 [nom. scale = 1 / 5000]

UTM: 35 T easting 423.20 km northing 4919.60 km
UTM-Grid-width = 100m

pdfmap_20230902_171937_Chiajna_Map_26.0088_44.4336_241.pdf

Map data © OpenStreetMap contributors

lon 25.96693 lat 44.41747 [nom. scale = 1 / 5000]

UTM: 35 T easting 417.80 km northing 4918.80 km

UTM-Grid-width = 100m

22

28

lon 25.96369 lat 44.42657

pdfmap_20230902_171937_Chiaina_Map_26.0086_44.4336_241.pdf

32

oscaru de Centru

Bulevardul Timi oara

Stadpa V.aleea C. In. n. un. i.



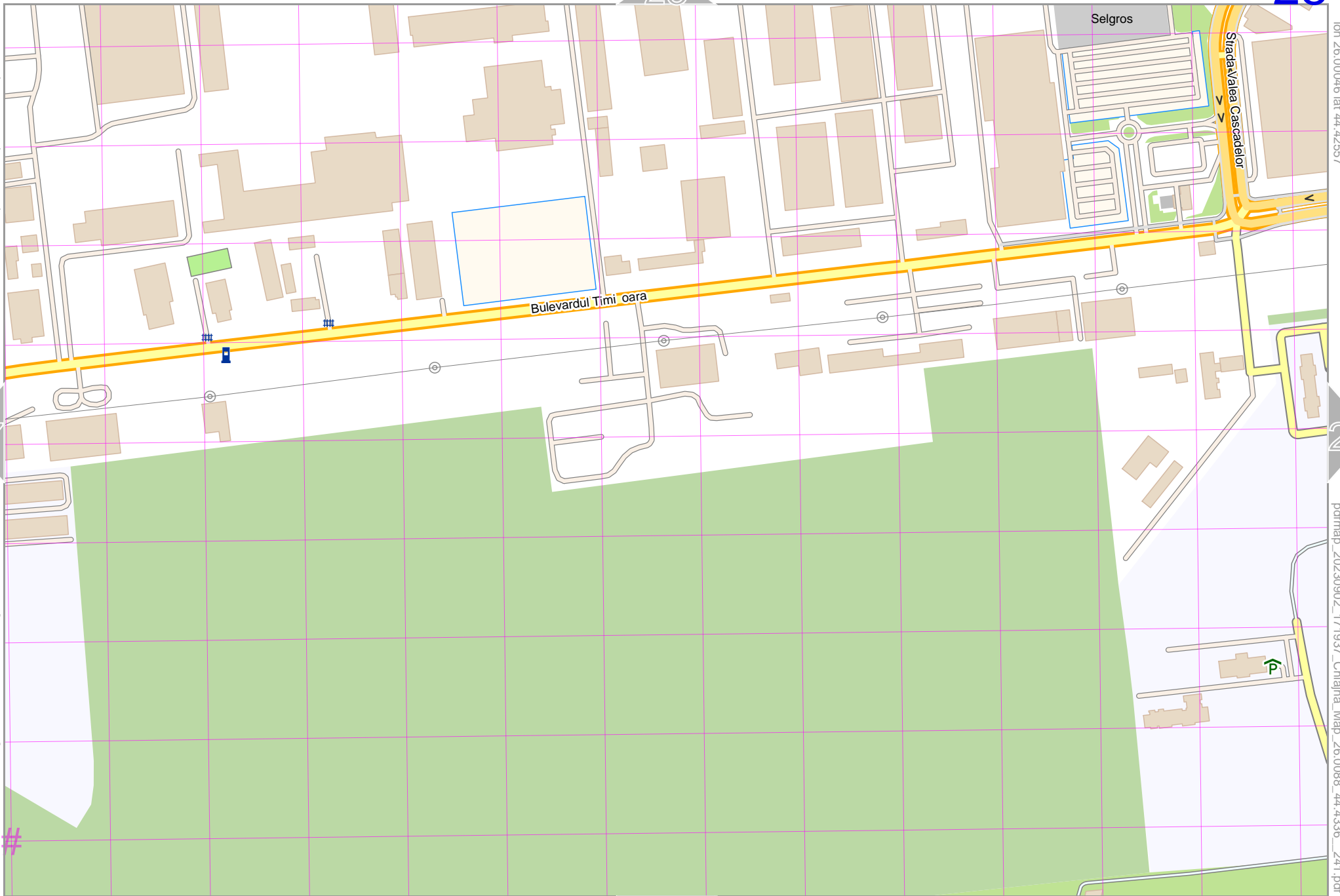
Map data © OpenStreetMap contributors

lon 26.00046 lat 44.42557

pdfmap_20230902_171937_Chiajna_Map_26.0088_44.4336_241.pdf

lon 25.98369 lat 44.41747 [nom. scale = 1 / 5000]

UTM: 35 T easting 419.10 km northing 4918.80 km
UTM-Grid-width = 100m



23

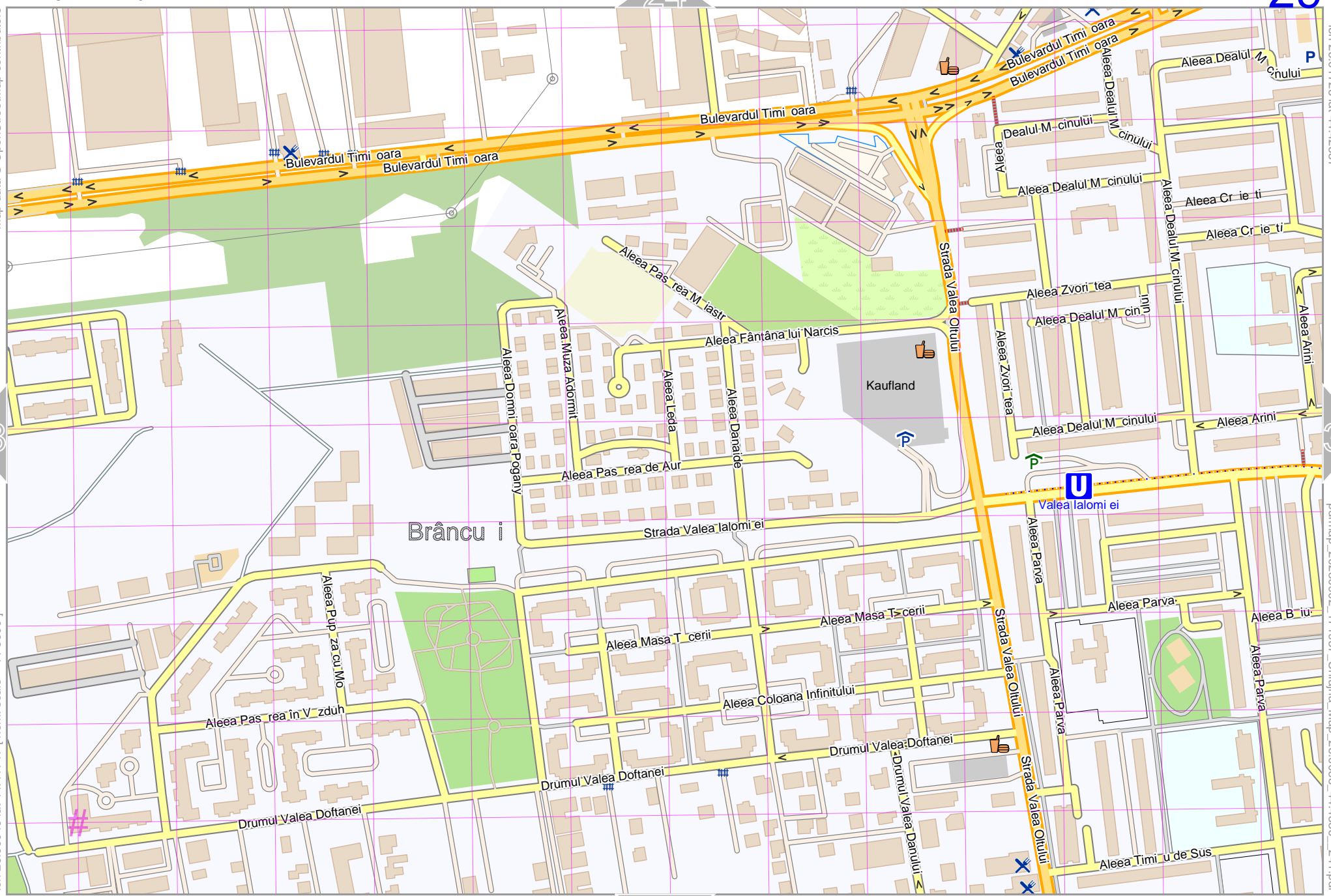
27

29

33

Map data © OpenStreetMap contributors

lon 26.01723 lat 44.42557



28

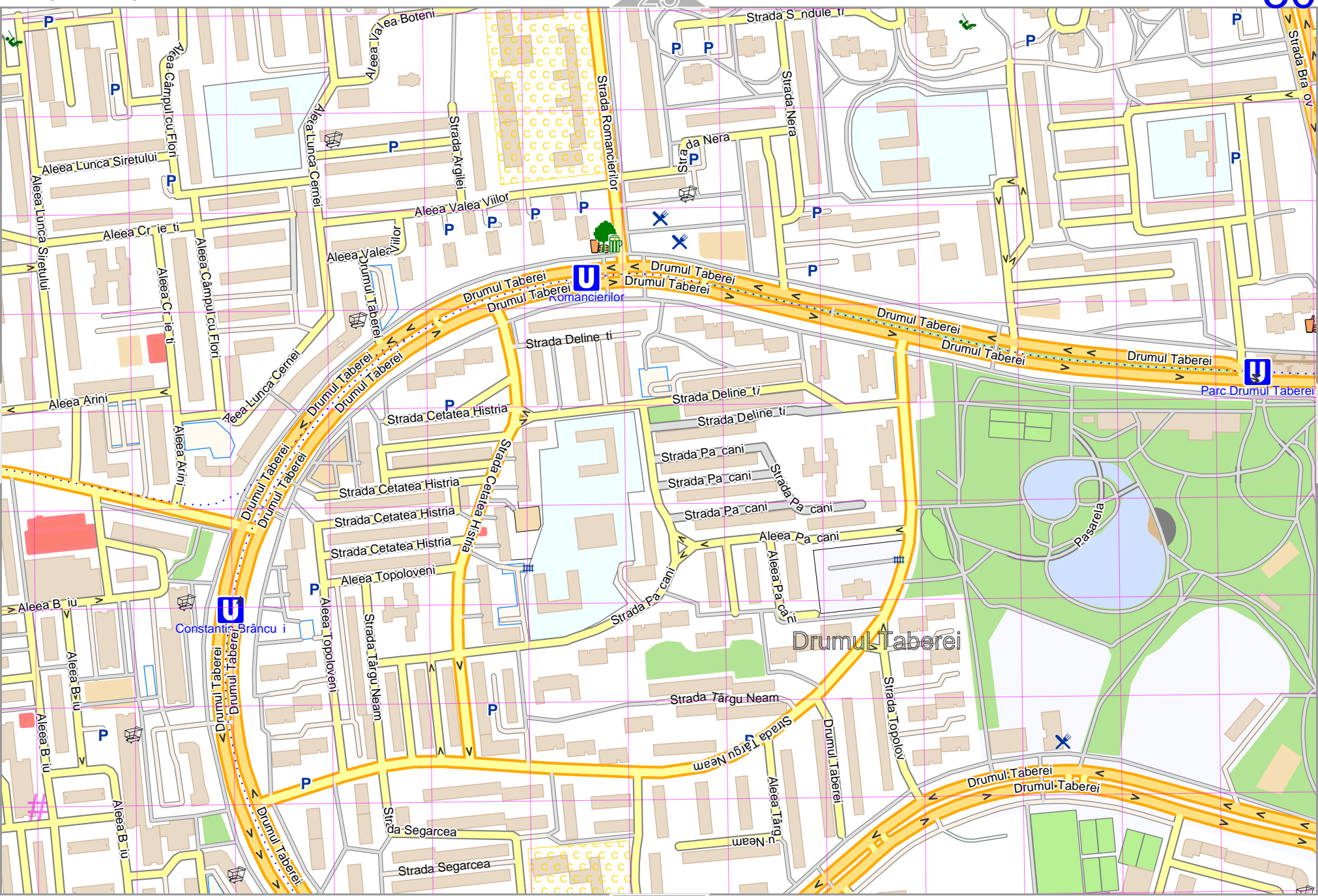
30

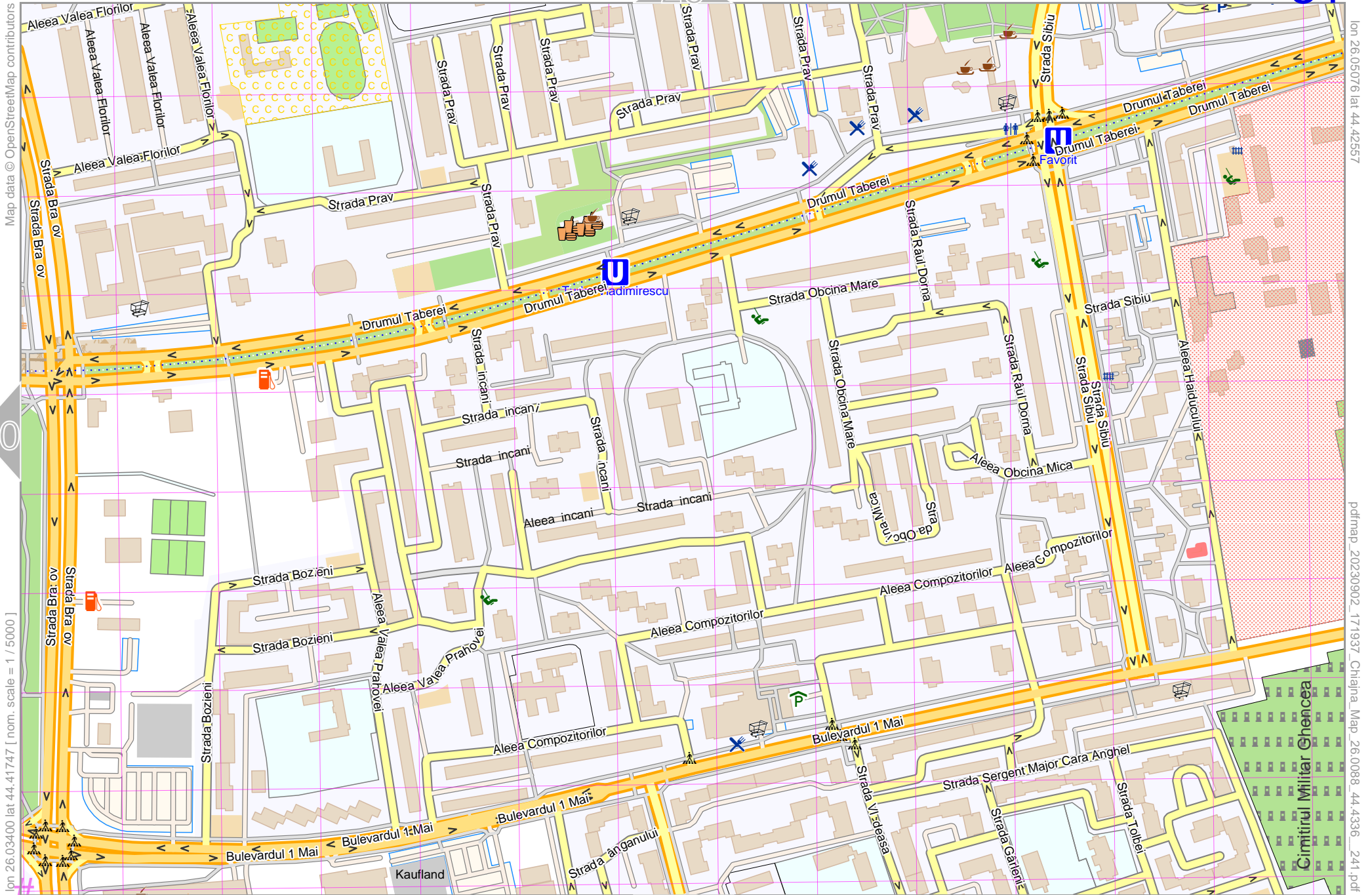
lon 26.00046 lat 44.41747 [nom. scale = 1 / 5000]

pdfmap: 20230902_171937_Chiajna_Map_26.0088_44.4336_241.pdf

UTM: 35 T easting 420.50 km northing 4918.80 km
UTM-Grid-width = 100m

34





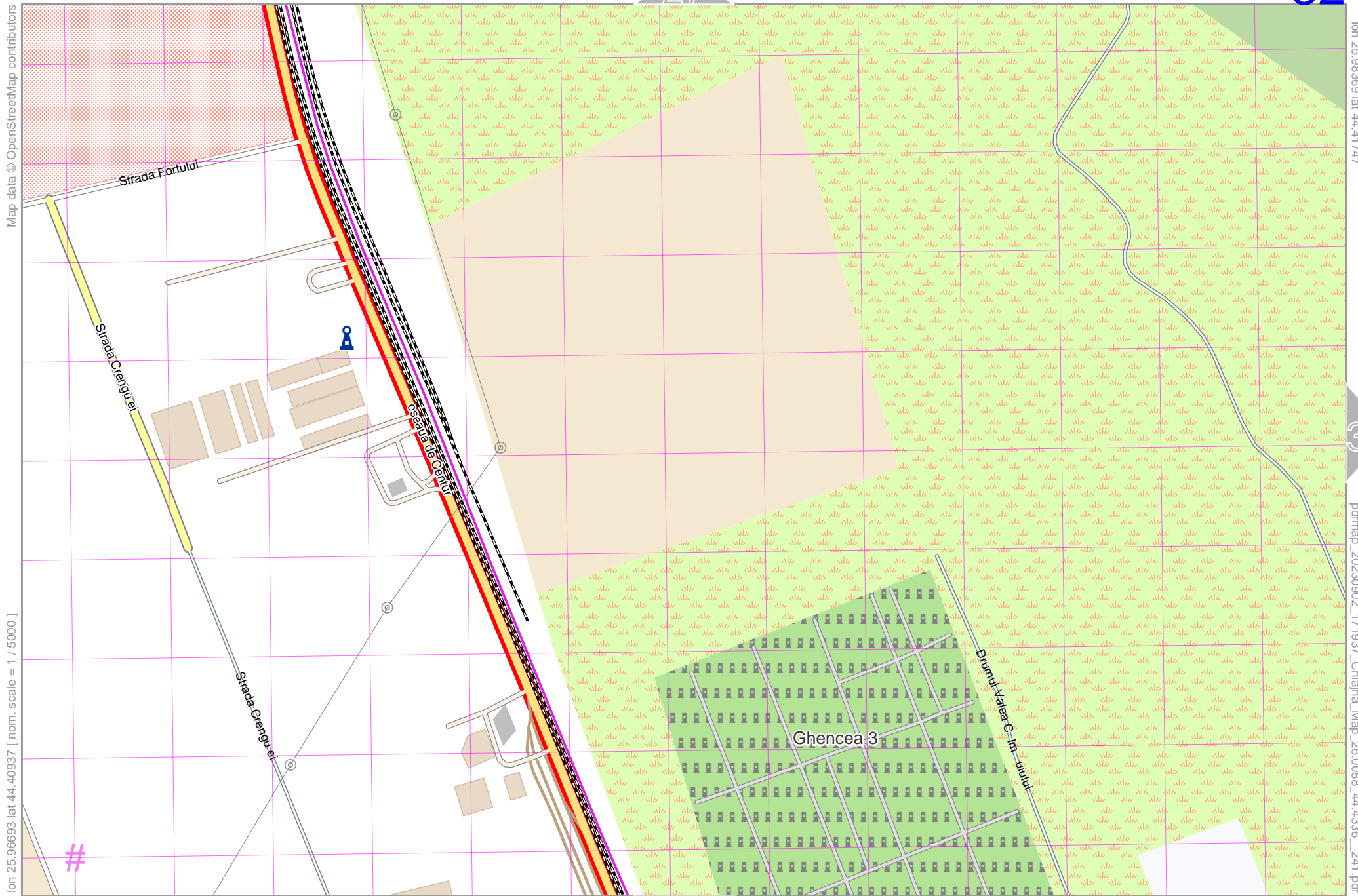
lon 26.03400 lat 44.41747 [nom. scale = 1 / 5000]

UTM: 35 T easting 423.10 km northing 4918.70 km

UTM-Grid-width = 100m

lon 26.05076 lat 44.42557

pdfmap, 20230902, 171937 Chiajna_Map_26.0088_44.4336_241.pdf



Map data © OpenStreetMap contributors

lon 25.983691 lat 44.41747

lon 25.96693 lat 44.40937 [nom. scale = 1 / 5000]

33

pdfmap_20230902_171937_Chiajna_Map_26.0088_44.4336_241.pdf

UTM: 35 T easting 417.80 km northing 4917.90 km
UTM-Grid-width = 100m

37

Map data © OpenStreetMap contributors

lon 26.00046 lat 44.41747

32

34

lon 25.98369 lat 44.40937 [nom. scale = 1 / 5000]

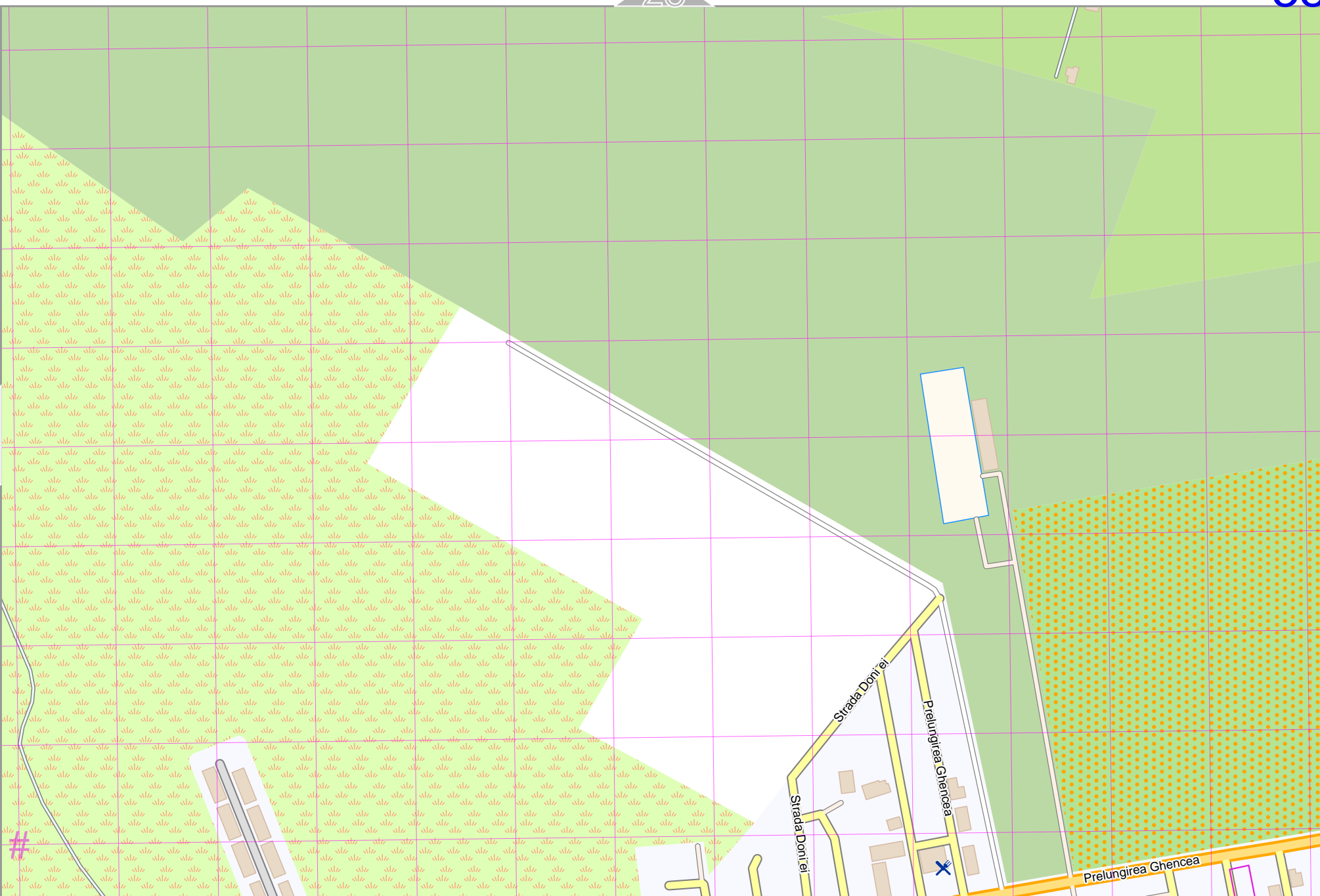
pdfmap_20230902_171937_Chiajna_Map_26.0088_44.4336_241.pdf

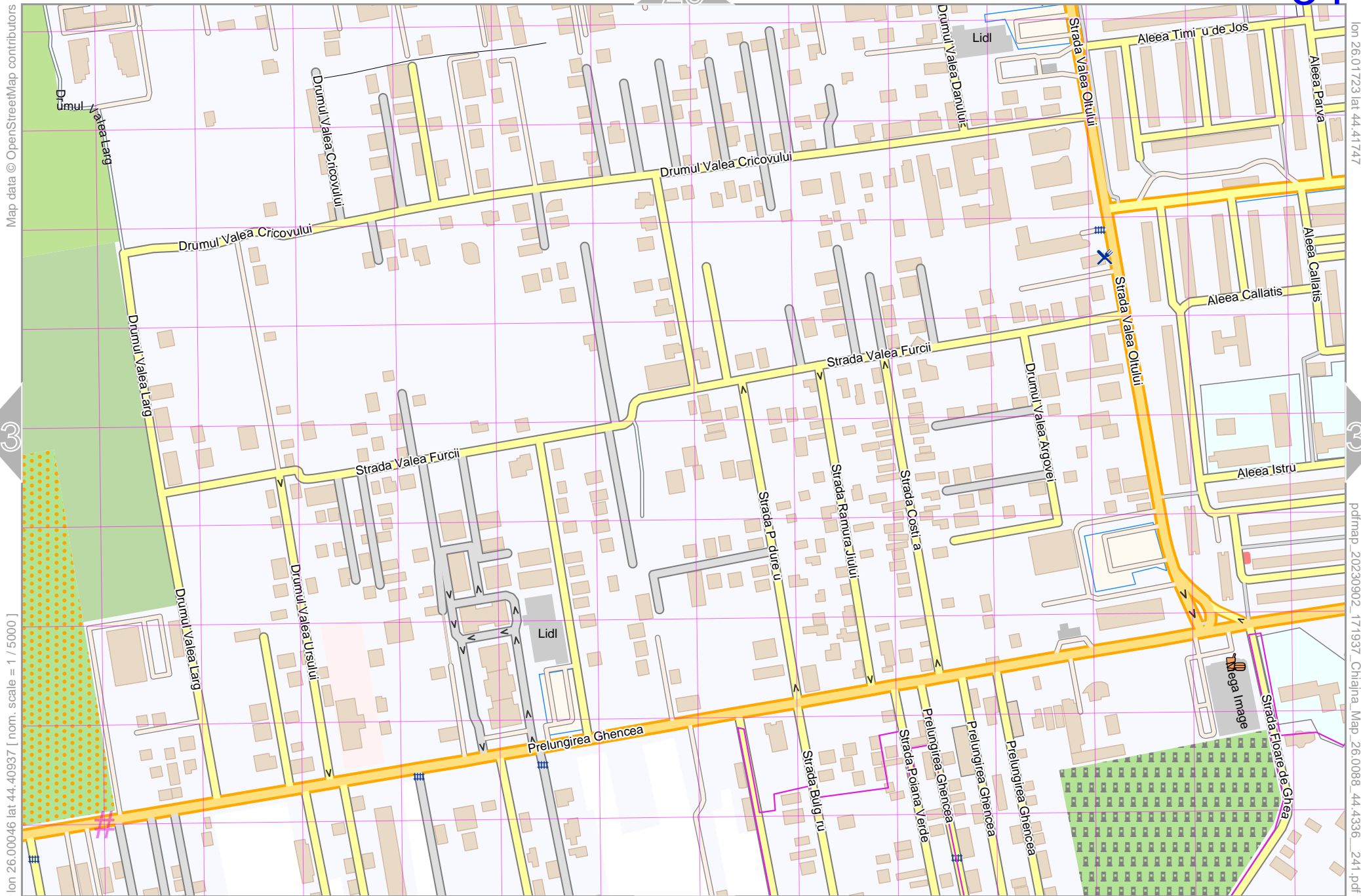
UTM: 35 T easting 419.10 km northing 4917.90 km

UTM-Grid-width = 100m

28

38





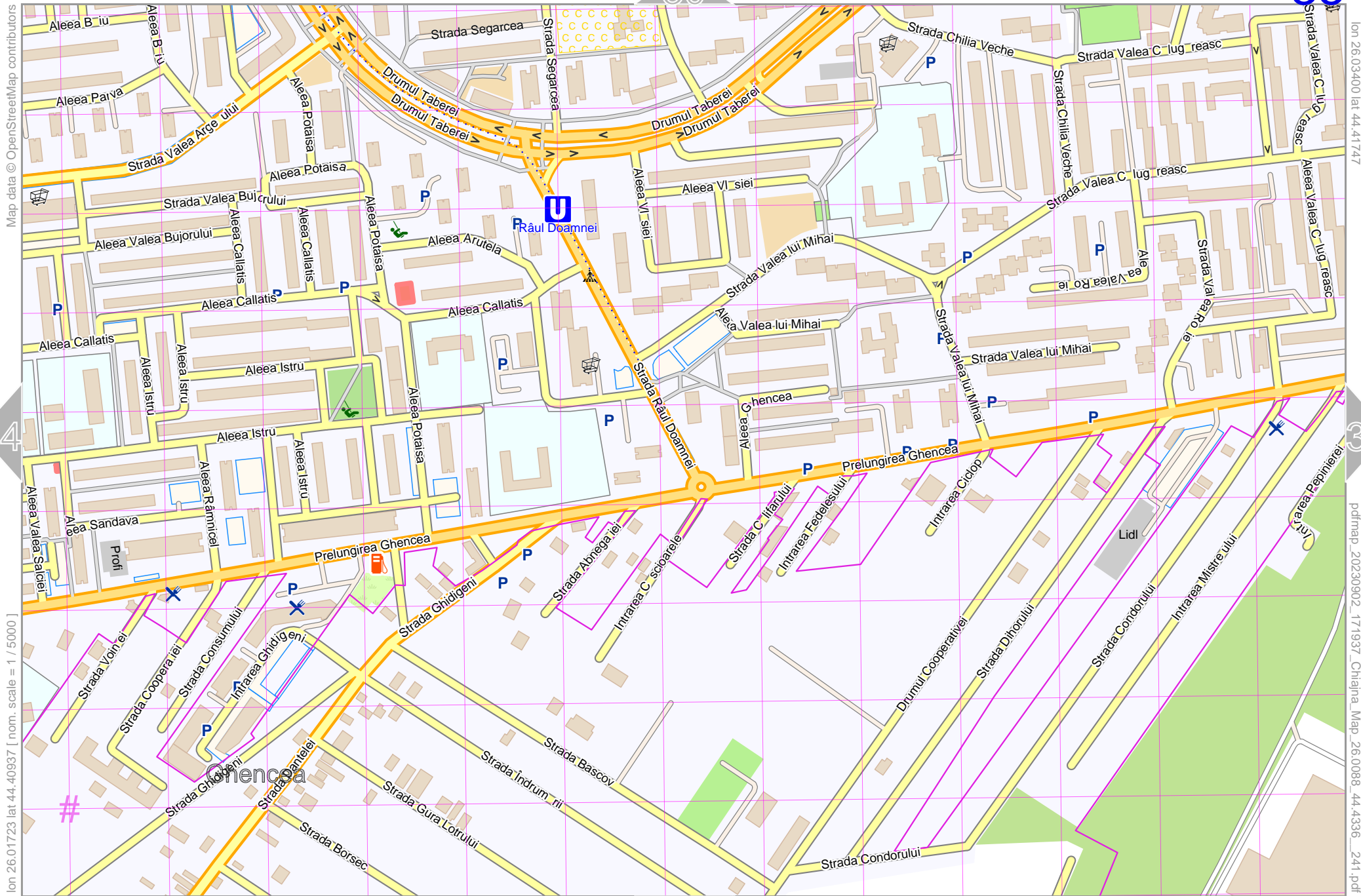
Map data © OpenStreetMap contributors

lon 26.017231 lat 44.41747

pdfmap, 20230902, 171937, Chiajna_Map_26.0088_44.4336_241.pdf

lon 26.00046 lat 44.40937 [nom. scale = 1 / 5000]

UTM: 35 T easting 420.50 km northing 4917.90 km
UTM-Grid-width = 100m

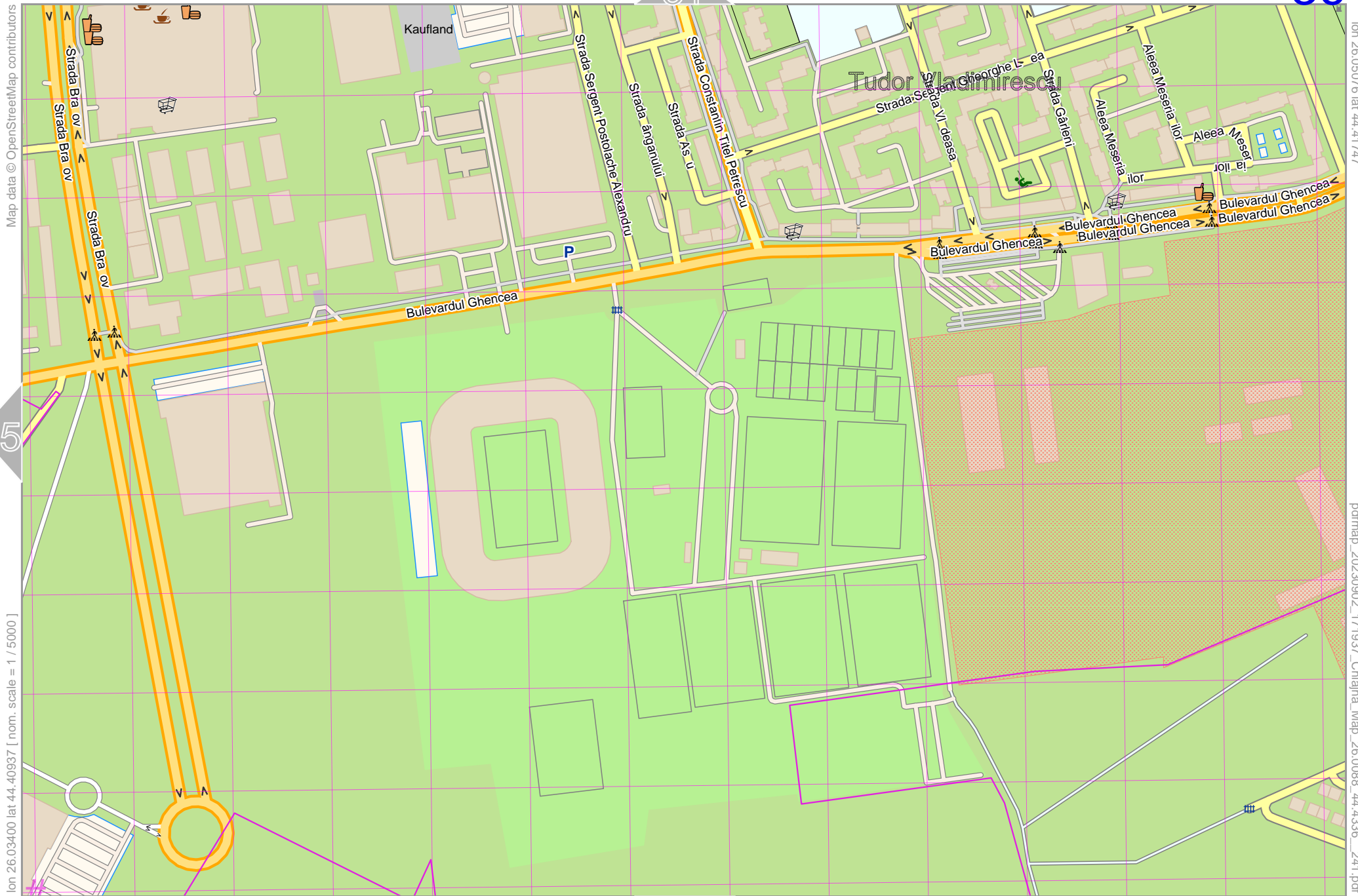


lon 26.01723 lat 44.40937 [nom. scale = 1 / 50000]

lon 26.03400 lat 44.41747

pdfmap: 20230902_171937_Chiajna_Map_26.0088_44.4336_241.pdf

UTM: 35 T easting 421.80 km northing 4917.90 km
UTM-Grid-width = 100m



Map data © OpenStreetMap contributors

lon 26.050761a1 44.41747

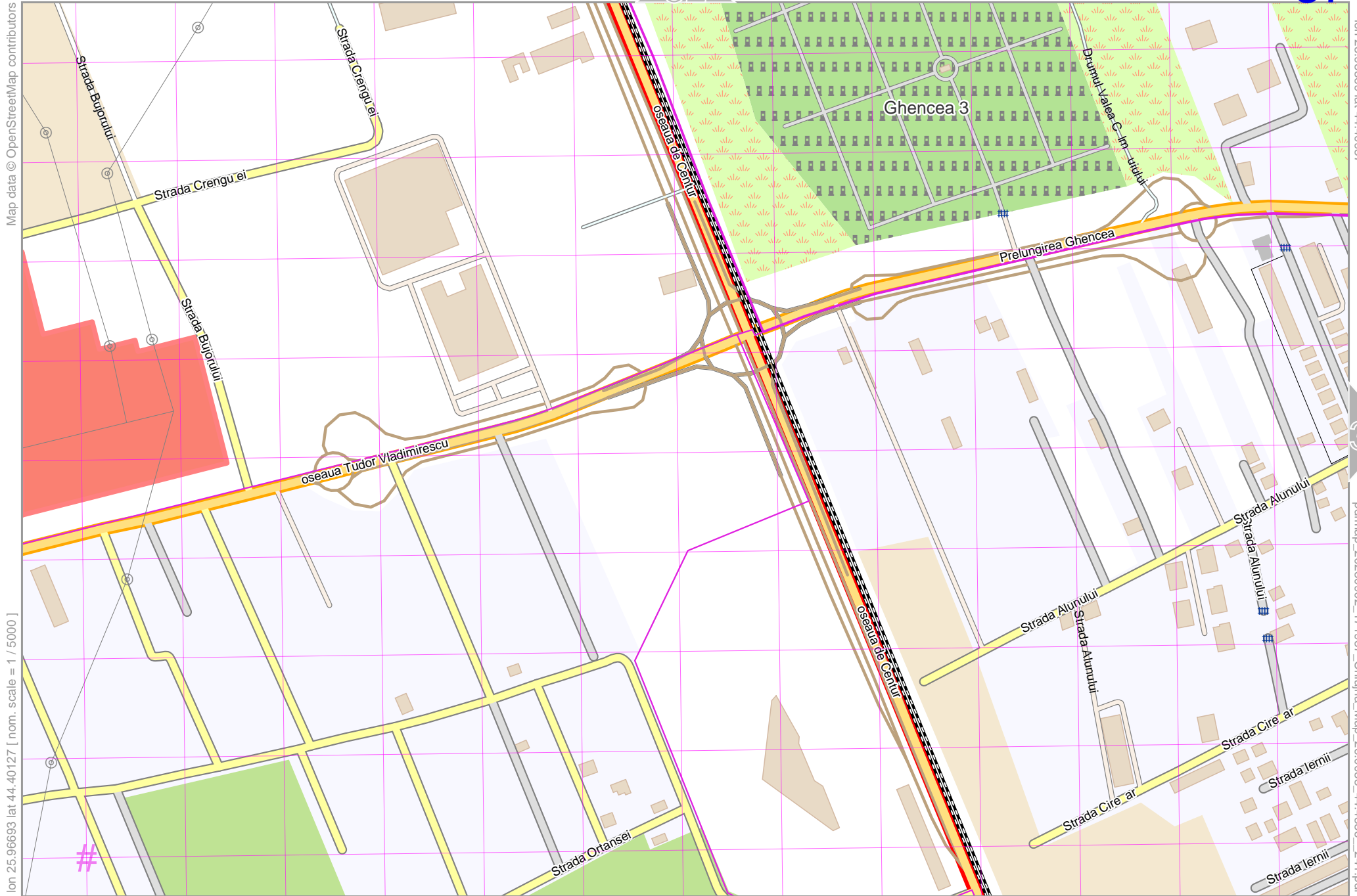
35

lon 26.03400 lat 44.40937 [nom. scale = 1 / 5000]

pdfmap_20230902_171937_Chiajna_Map_26.0088_44.4336_241.pdf

#UTM: 35 T easting 423.10 km northing 4917.80 km
UTM-Grid-width = 100m

41



Map data © OpenStreetMap contributors

lon 25.96693 lat 44.40127 [nom. scale = 1 / 5000]

UTM: 35 T easting 417.80 km northing 4917.00 km
UTM-Grid-width = 100m

lon 25.96369 lat 44.40937

pdfmap_20230902_171937_Chiajna_Map_26.0088_44.4336_241.pdf

Map data © OpenStreetMap contributors

lon 26.000461ai 44.40937

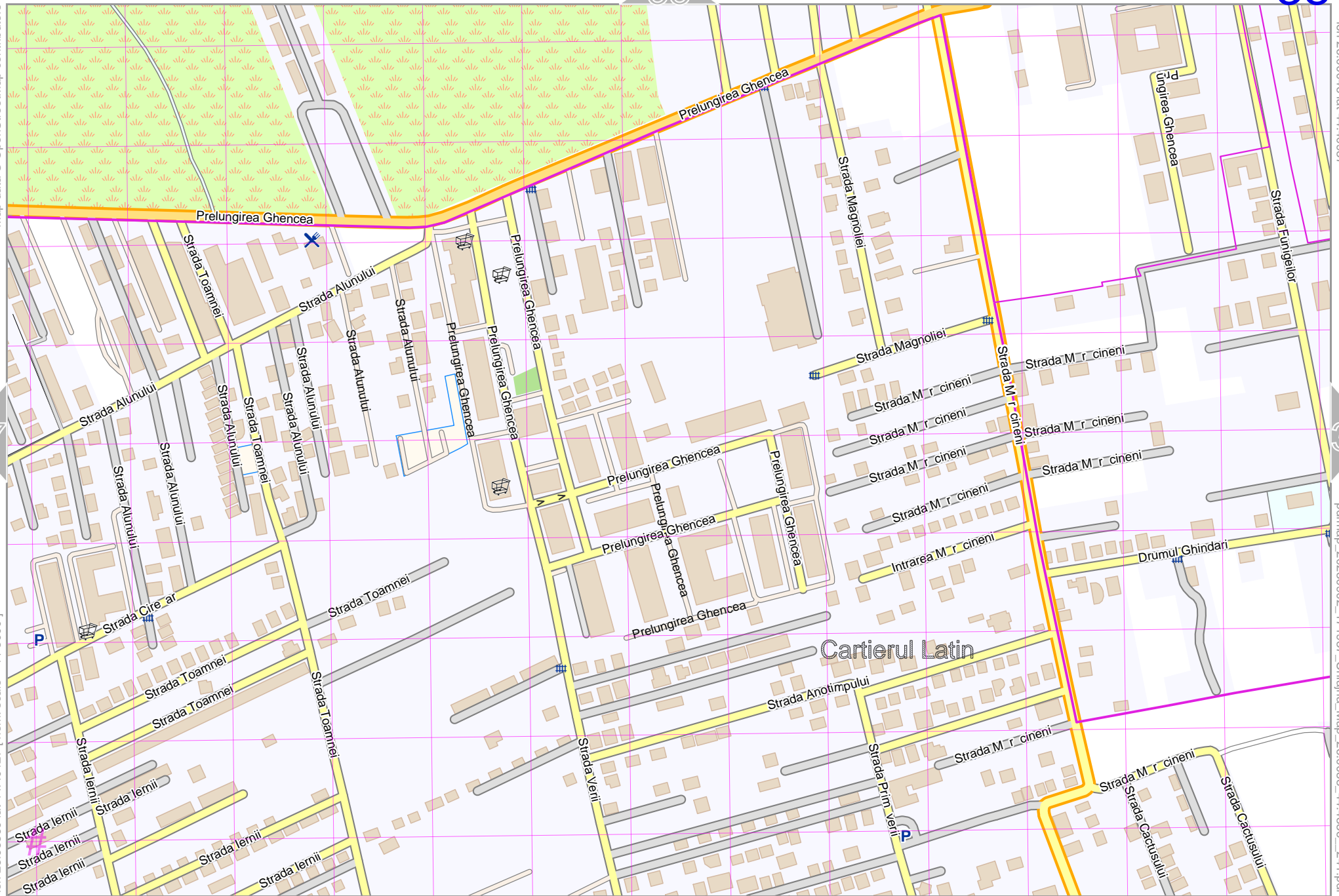
37

39

lon 25.98369 lat 44.40127 [nom. scale = 1 / 5000]

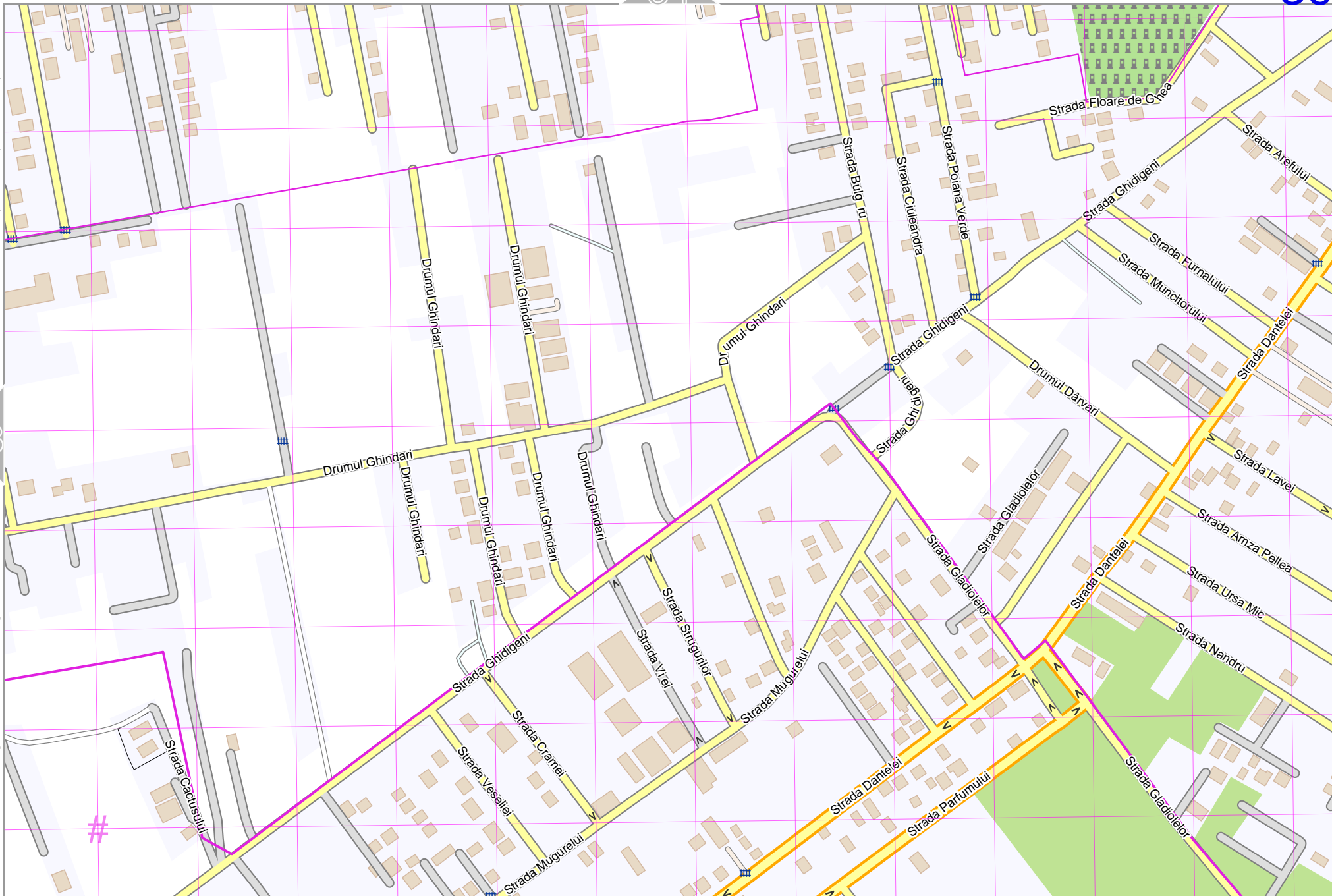
pdfmap, 20230902, 171937, Chiajna_Map_26.0088_44.4336_241.pdf

UTM: 35 T easting 419.10 km northing 4917.00 km
UTM-Grid-width = 100m



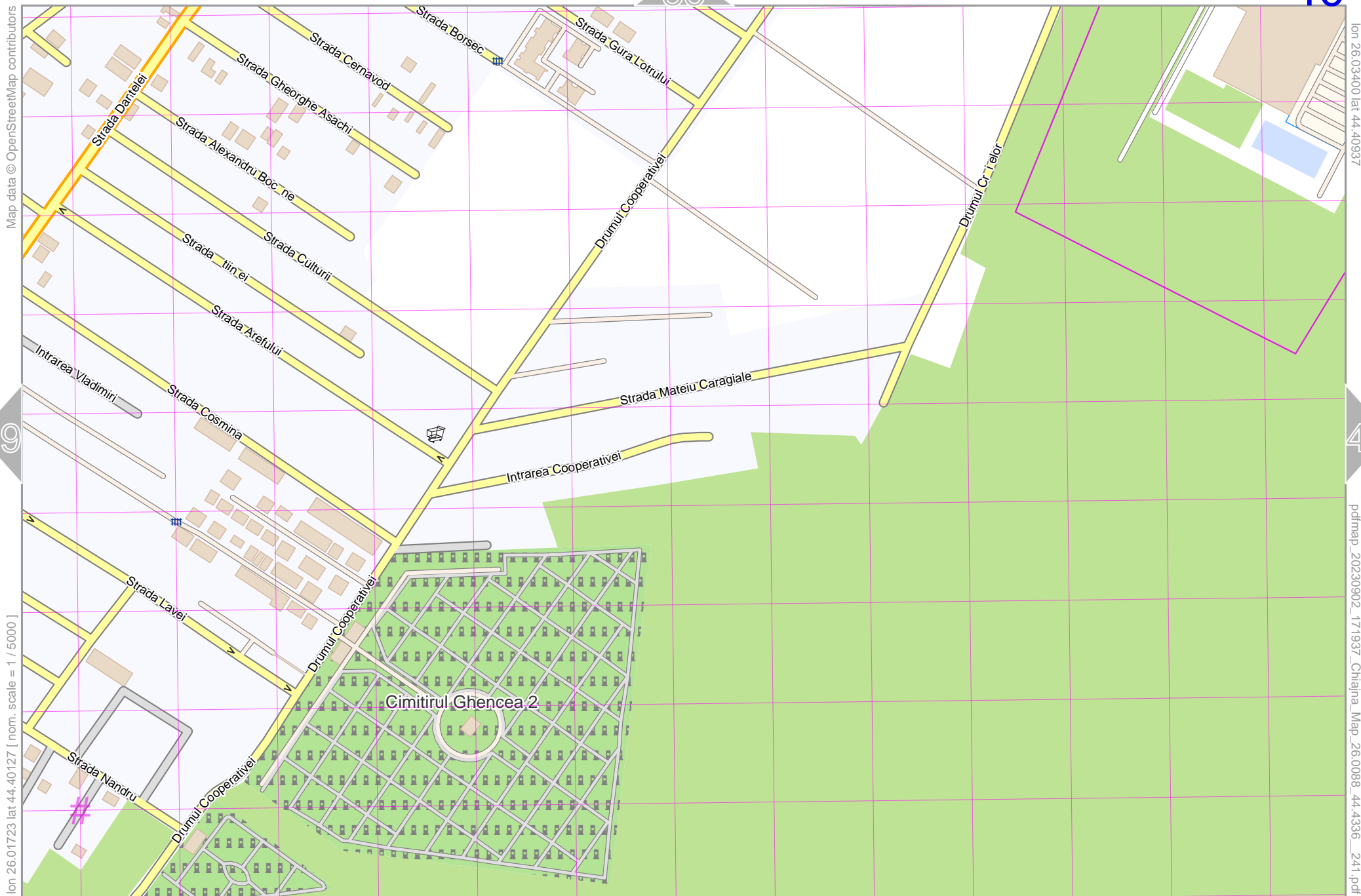
Map data © OpenStreetMap contributors

lon 26.00046 lat 44.40127 [nom. scale = 1 / 5000]



UTM: 35 T easting 420.50 km northing 4917.00 km
UTM-Grid-width = 100m

lon 26.01723 lat 44.40937 pdfmap_20230902_171937_Chiajna_Map_26.0088_44.4336_241.pdf



Map data © OpenStreetMap contributors

lon 26.034001 lat 44.40937

39

41

lon 26.01723 lat 44.40127 [nom. scale = 1 / 5000]

pdfmap_20230902_171937_Chiajna_Map_26.0088_44.4336_241.pdf

UTM: 35 T easting 421.80 km northing 4917.00 km
UTM-Grid-width = 100m

Map data © OpenStreetMap contributors

lon 26.05076 lat 44.40937

40

lon 26.03400 lat 44.40127 [nom. scale = 1 / 5000]

pdfmap_20230902_171937_Chiajna_Map_26.0088_44.4336_241.pdf

UTM: 35 T easting 423.10 km northing 4916.90 km
UTM-Grid-width = 100m

