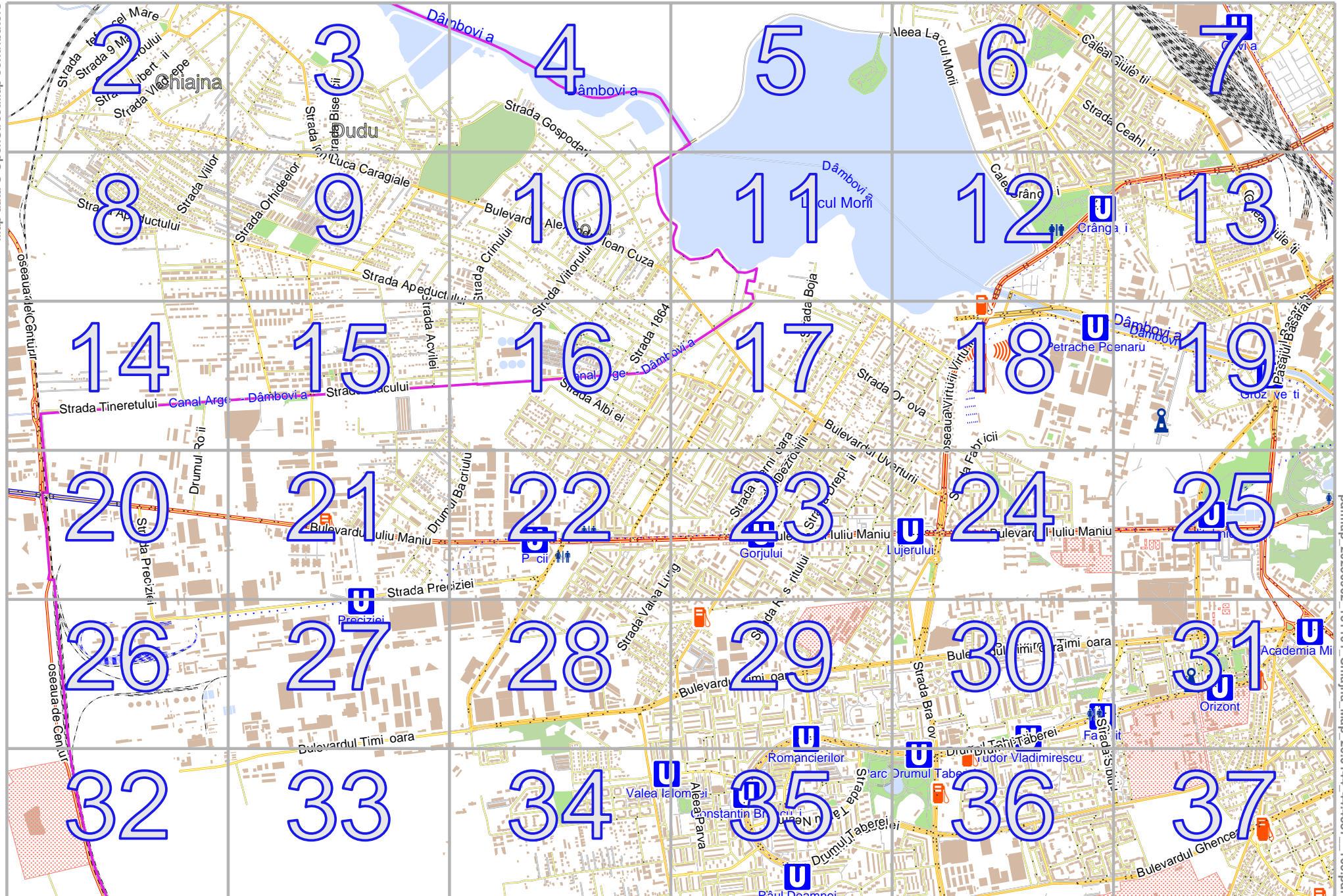


# Chiajna\_Map

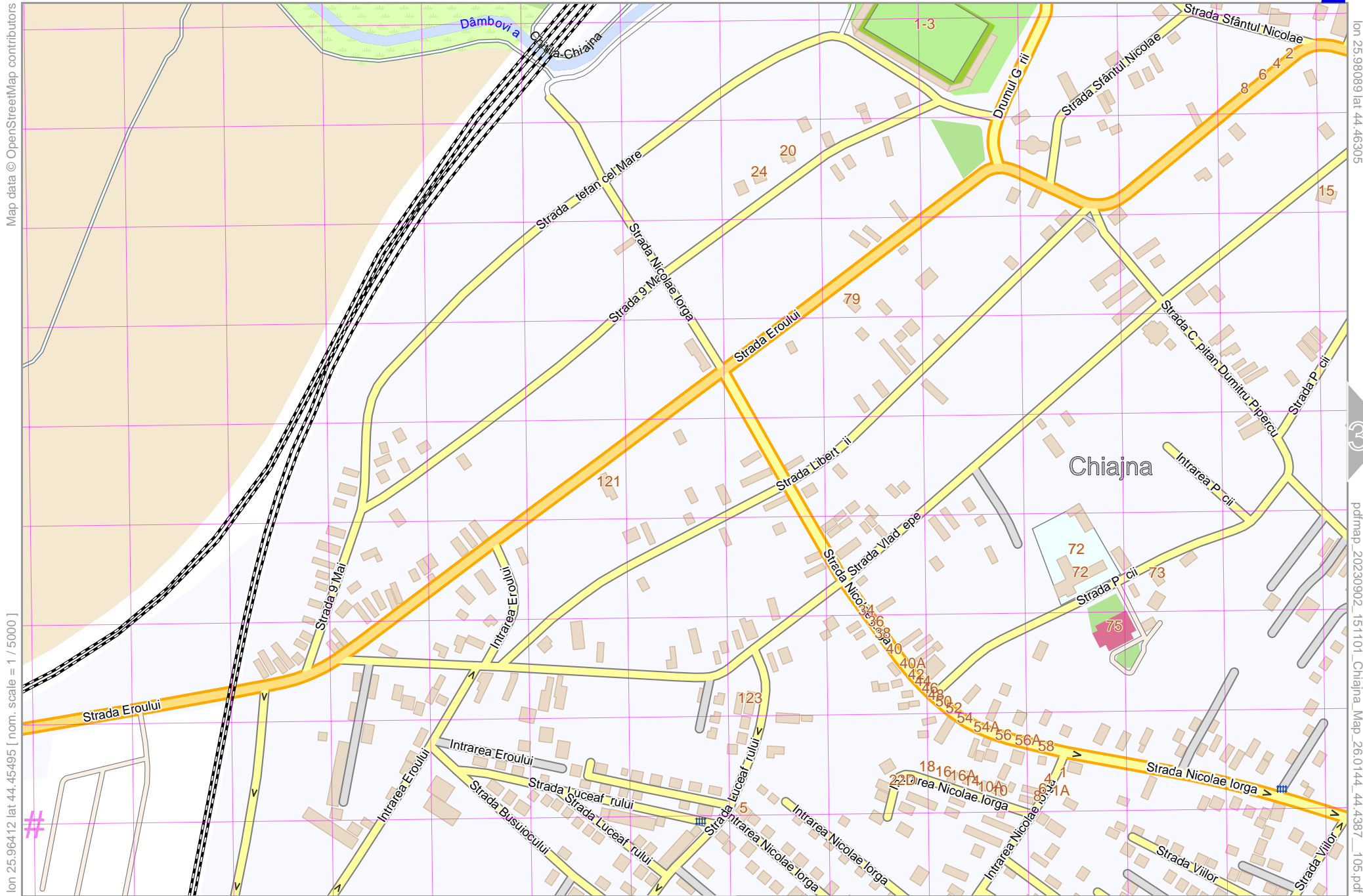
lon 26.06474 lat 44.46305

Map data © OpenStreetMap contributors



pdfmap\_20230902\_15f1101\_Chiajna\_Map\_26.0144\_44.4387\_105.pdf

lon 25.96412 lat 44.41446  
[ nom. scale = 1 / 30000 ]



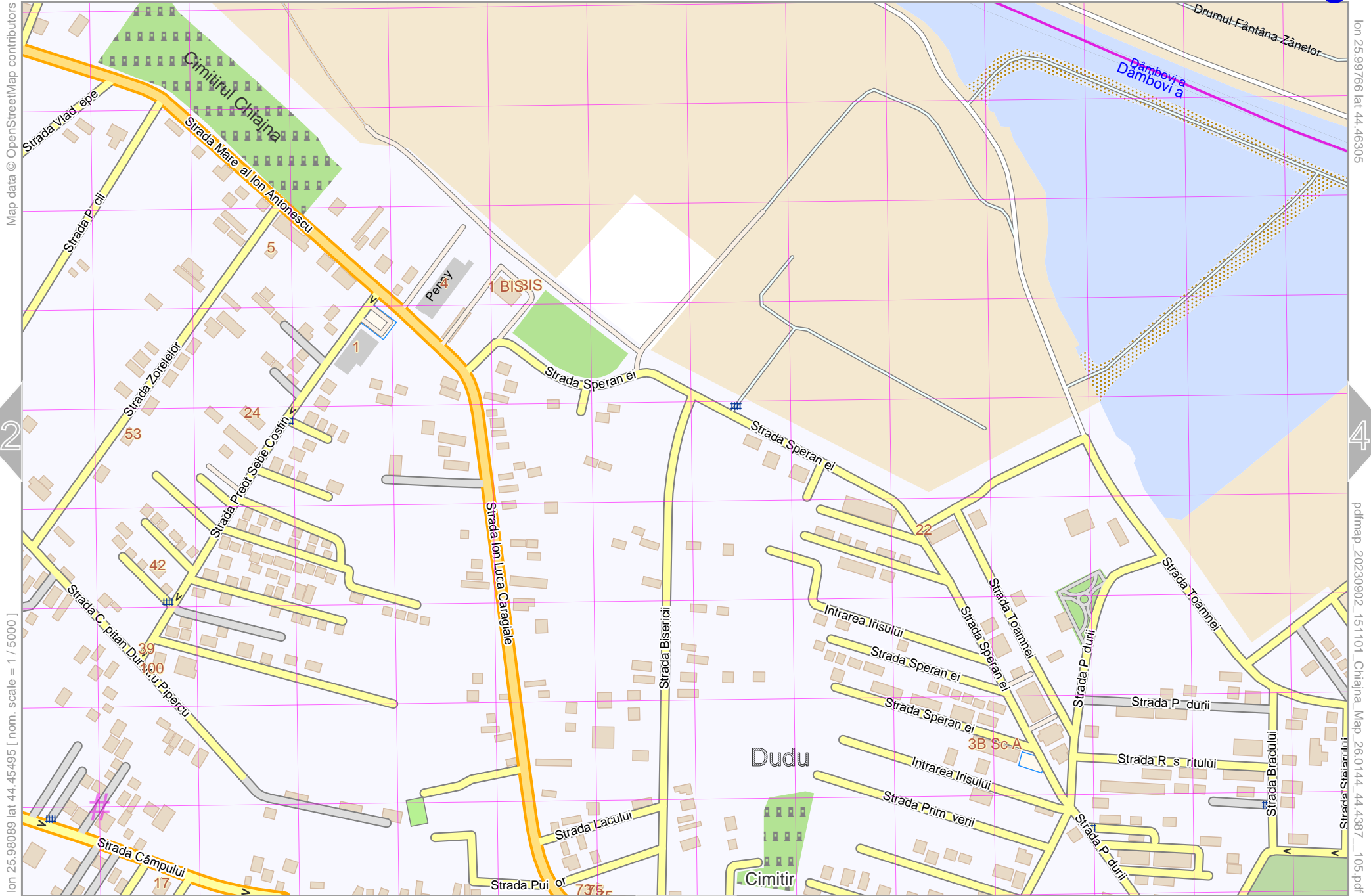
Map data © OpenStreetMap contributors

lon: 25.96412 lat: 44.45495 [ nom. scale = 1 / 5000 ]

lon: 25.98089 lat: 44.46305

pdfmap: 20230902\_151101\_Chiajna\_Map\_26.0144\_44.4387\_105.pdf

# UTM: 35 T easting 417.60 km northing 4923.00 km  
UTM-Grid-width = 100m



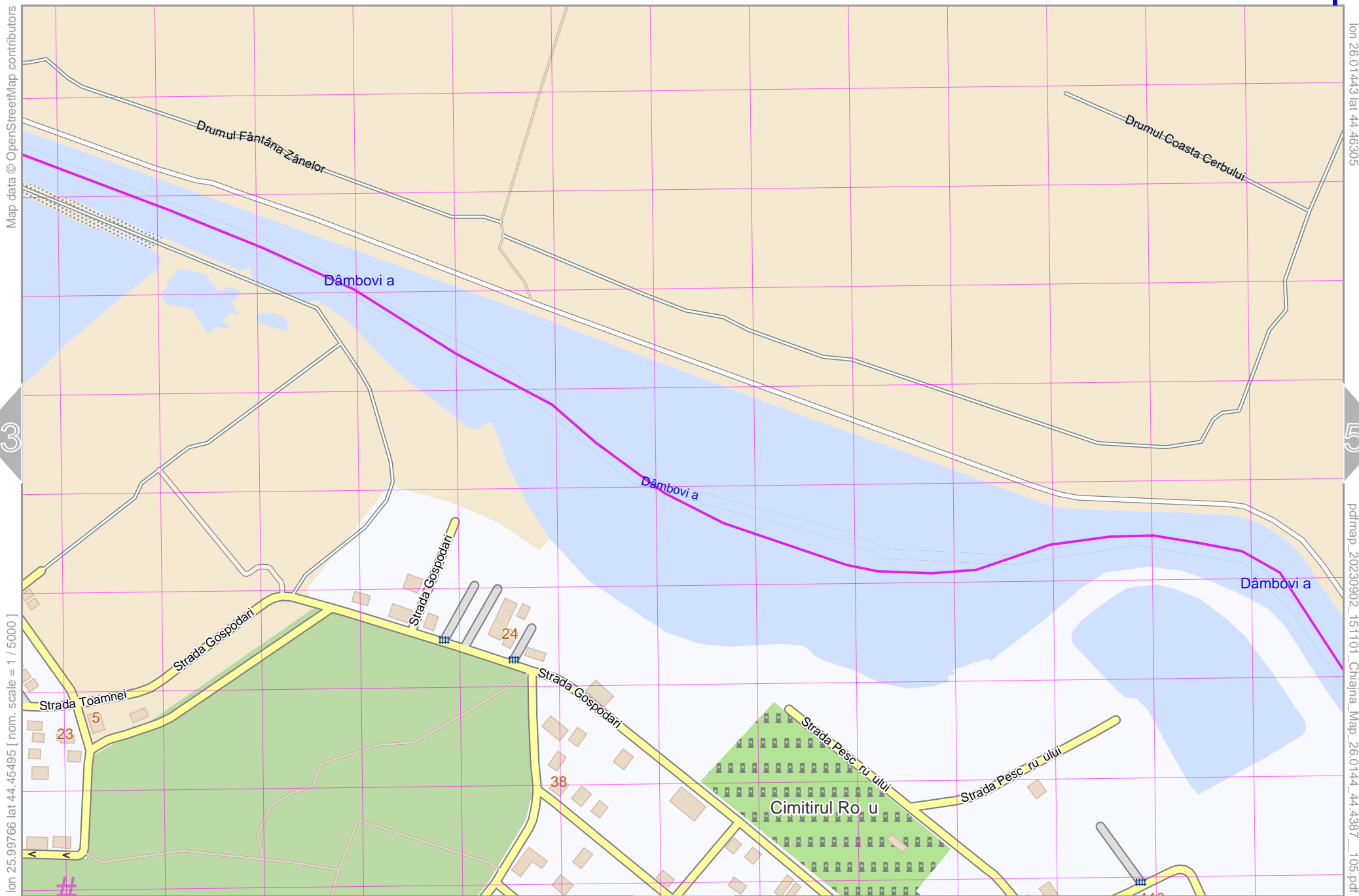
Map data © OpenStreetMap contributors

lon 25.98089 lat 44.45495 [ nom. scale = 1 / 5000 ]

lon 25.99766 lat 44.46305

pdfmap\_20230902\_151101\_Chiajna\_Map\_26.0144\_44.4387\_105.pdf

# UTM: 35 T easting 419.00 km northing 4923.00 km  
UTM-Grid-width = 100m



Map data © OpenStreetMap contributors

lon 26.01443 lat 44.46305

lon 25.99766 lat 44.45495 [ nom. scale = 1 / 5000 ]

pdfmap\_20230902\_151101\_Chiajna\_Map\_26.0144\_44.4387\_105.pdf

# UTM: 35 T easting 420.30 km northing 4922.90 km  
UTM-Grid-width = 100m

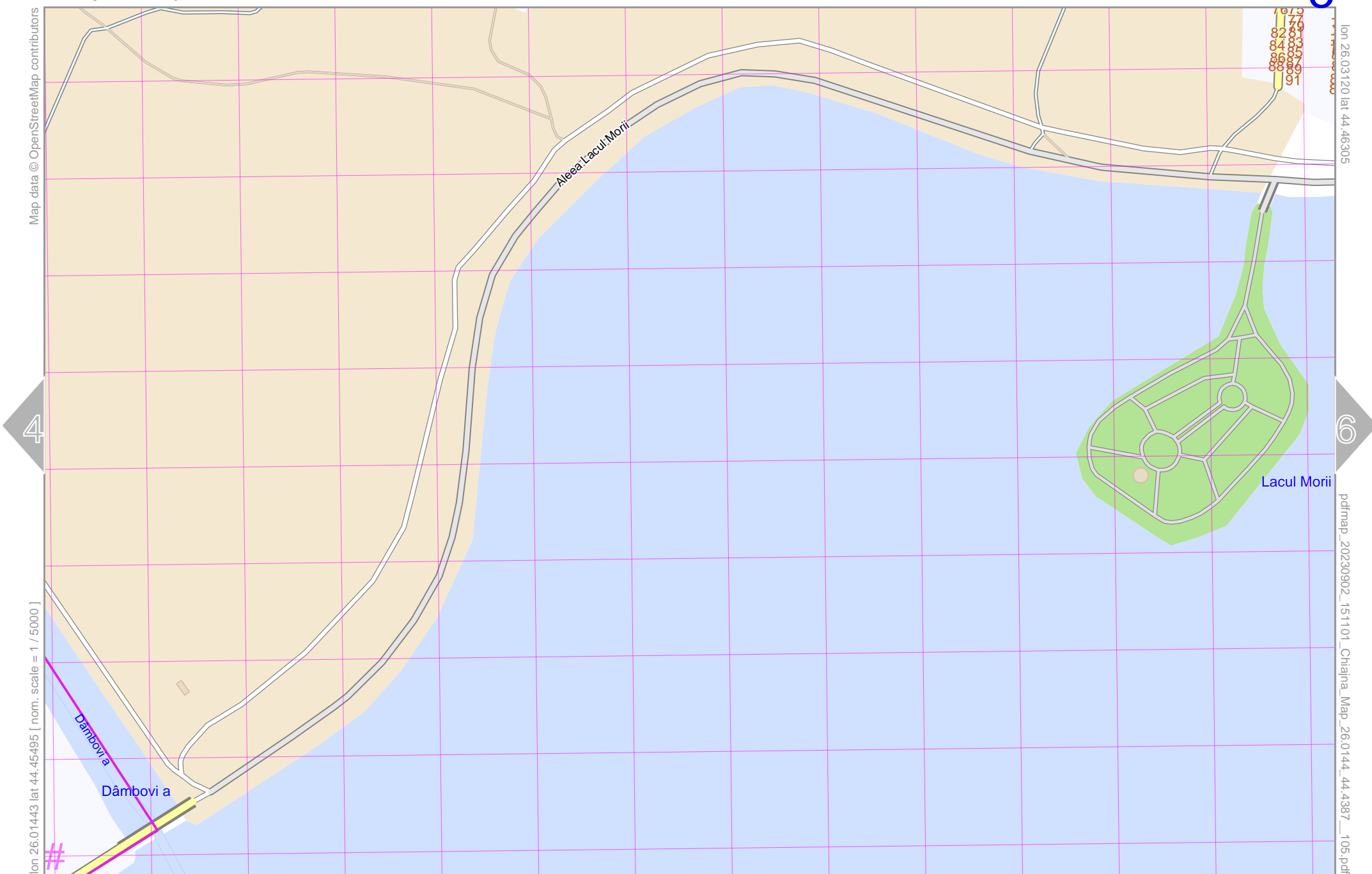
Map data © OpenStreetMap contributors

lon 26.01443 lat 44.45495 [ nom. scale = 1 / 5000 ]

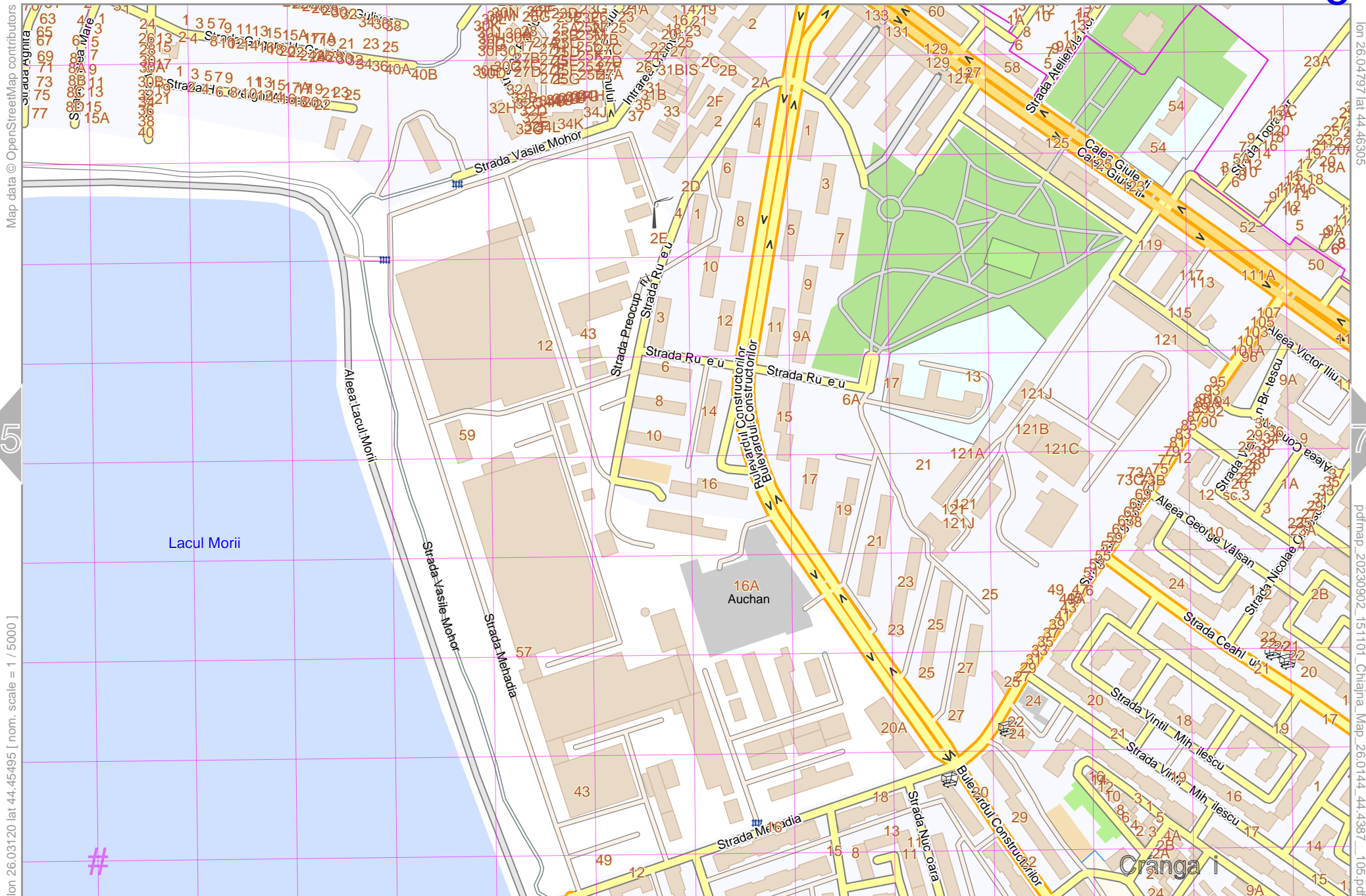
# UTM: 35 T easting 421.60 km northing 4922.90 km  
UTM-Grid-width = 100m

lon 26.03120 lat 44.46305

pdfmap\_20230902\_151101\_Chiajna\_Map\_26.0144\_44.4387\_105.pdf



# Chiajna\_Map



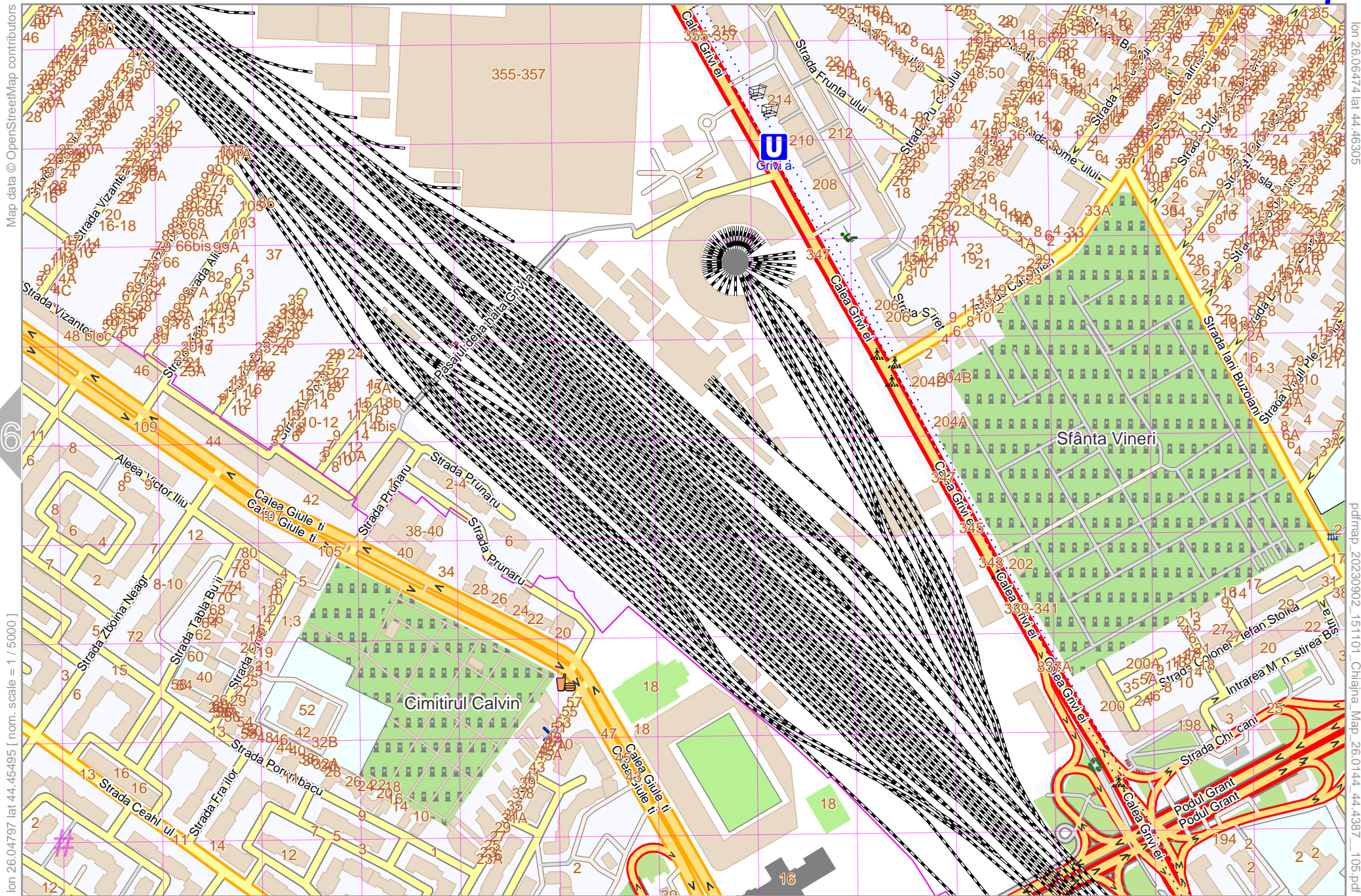
Map data © OpenStreetMap contributors

lon 26.03120 lat 44.45495 [ nom. scale = 1 / 5000 ]

lon 26.04797 lat 44.46305

pdfmap\_20230902\_151101\_Chiajna\_Map\_26.0144\_44.4387\_105.pdf

# UTM: 35 T easting 423.00 km northing 4922.90 km  
UTM-Grid-width = 100m



Map data © OpenStreetMap contributors

lon 26.064741ai 44.46305

lon 26.04797 lat 44.45495 [ nom. scale = 1 / 5000 ]

pdfmap\_20230902\_151101\_Chiajna\_Map\_26.0144\_44.4387\_105.pdf

# UTM: 35 T easting 424.30 km northing 4922.90 km  
UTM-Grid-width = 100m

# Chiajna\_Map

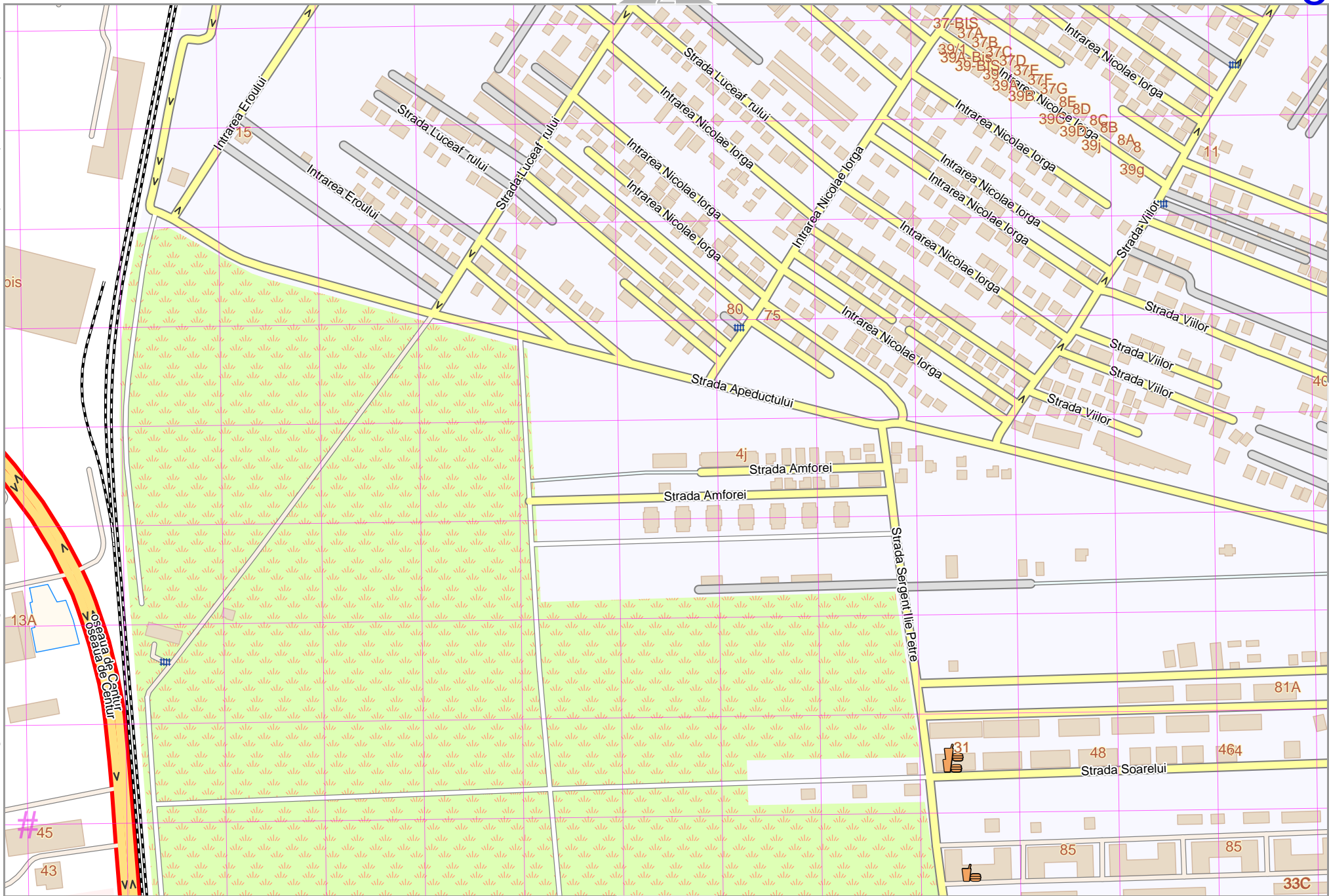
Map data © OpenStreetMap contributors

lon 25.980891 lat 44.45495

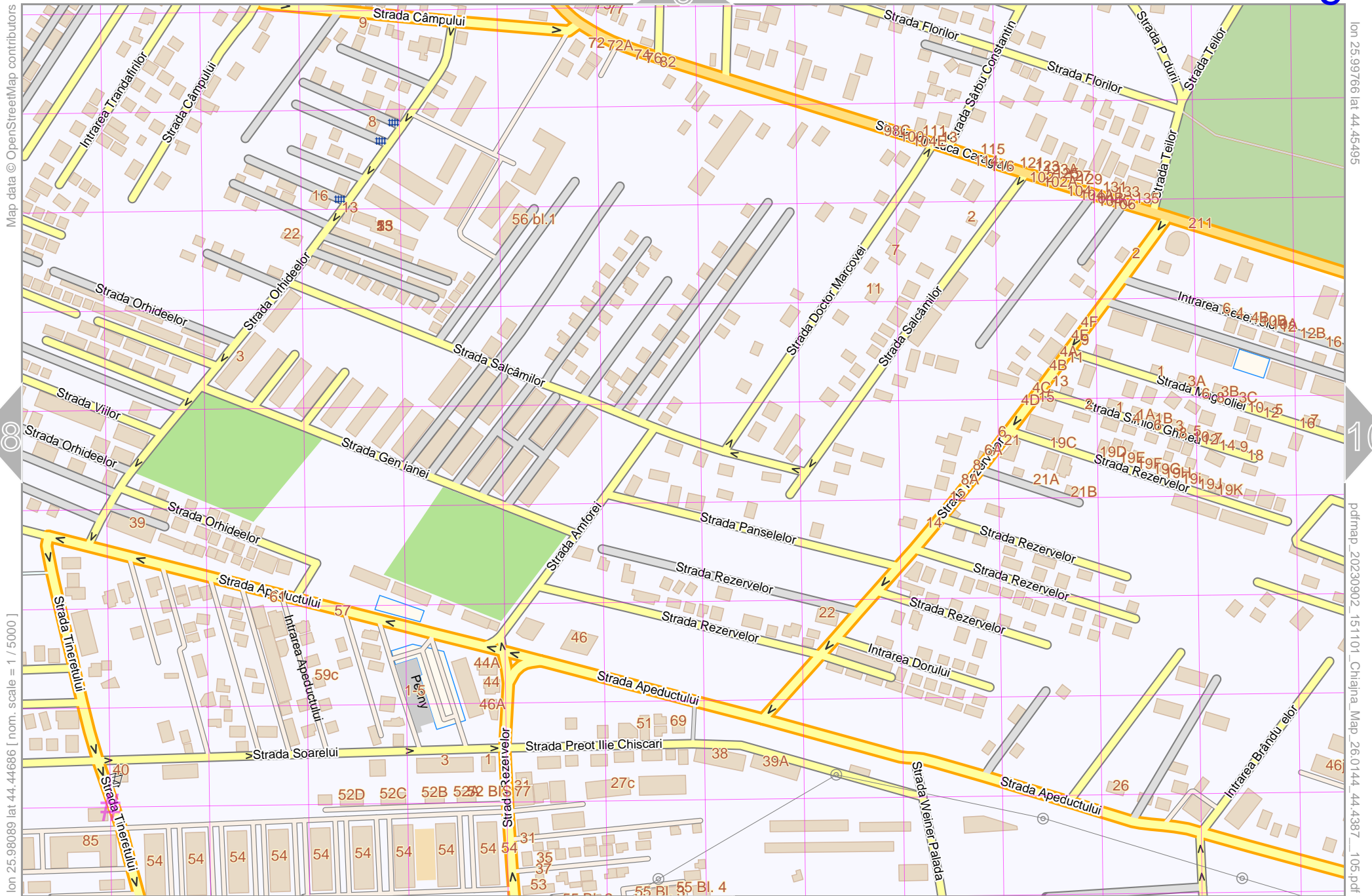
lon 25.96412 lat 44.44686 [ nom. scale = 1 / 5000 ]

pdfmap\_20230902\_151101\_Chiajna\_Map\_25.0144\_44.4387\_105.pdf

# UTM: 35 T easting 417.60 km northing 4922.10 km  
UTM-Grid-width = 100m







Map data © OpenStreetMap contributors

lon 25.98089 lat 44.44686 [ nom. scale = 1 / 5000 ]

# UTM: 35 T easting 419.00 km northing 4922.10 km  
UTM-Grid-width = 100m

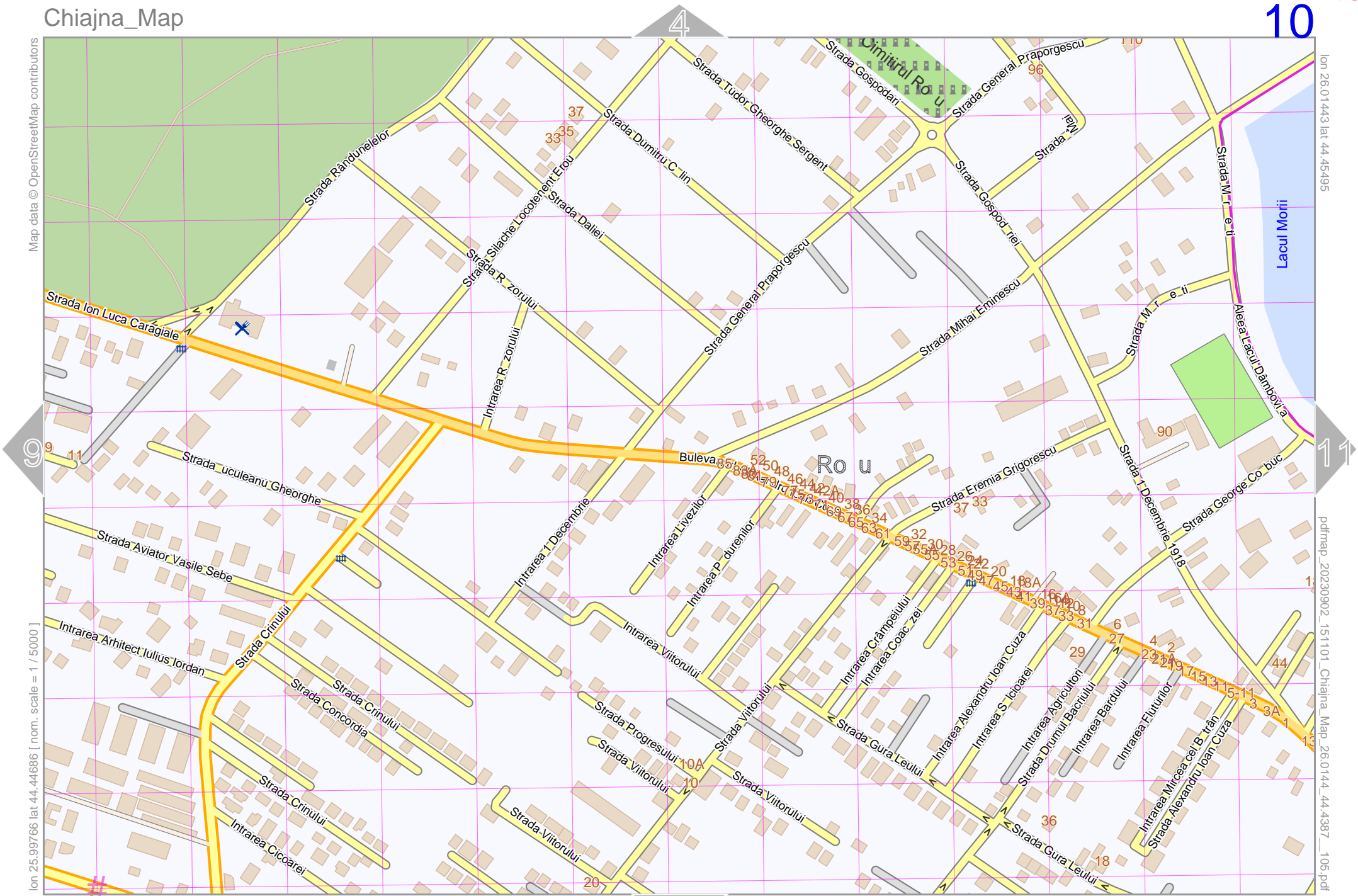
lon 25.97661 lat 44.45495

pdfmap\_20230902\_151101\_Chiajna\_Map\_26.0144\_44.4387\_105.pdf

Map data © OpenStreetMap contributors

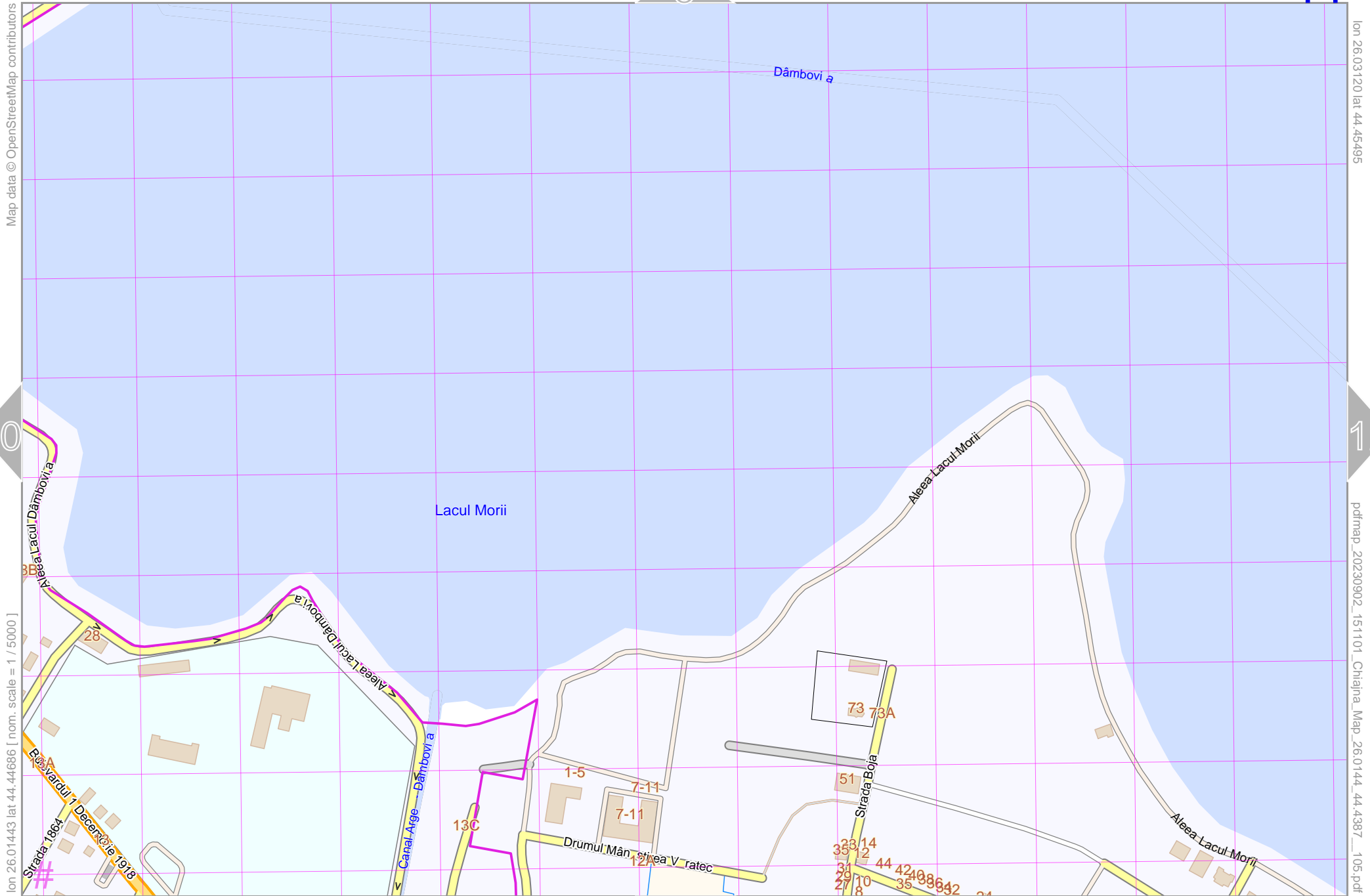
lon 25.99766 lat 44.44686 [ nom. scale = 1 / 5000 ]

# UTM: 35 T easting 420.30 km northing 4922.00 km  
UTM-Grid-width = 100m



lon 26.01443 lat 44.45495

pdfmap\_20230902\_151101\_Chiajna\_Map\_26.0144\_44.4387\_105.pdf



Map data © OpenStreetMap contributors

lon 26.03120 lat 44.45495

10

12

lon 26.01443 lat 44.44686 [ nom. scale = 1 / 5000 ]

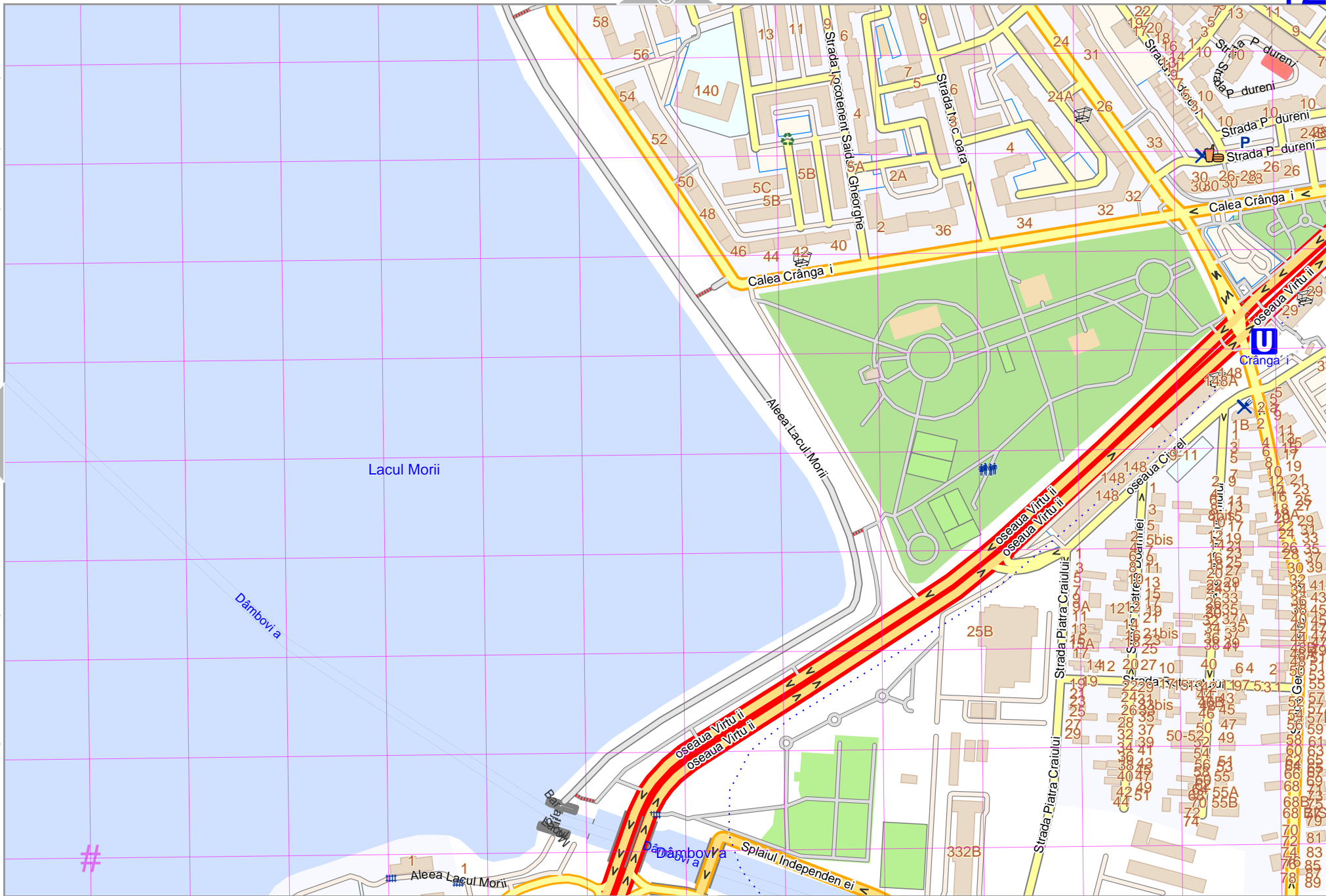
pdfmap\_20230902\_151101\_Chiajna\_Map\_26.0144\_44.4387\_105.pdf

# UTM: 35 T easting 421.60 km northing 4922.00 km  
UTM-Grid-width = 100m

17

Map data © OpenStreetMap contributors

lon 26.03120 lat 44.44686 [ nom. scale = 1 / 5000 ]



11

6

12

lon 26.04797 lat 44.45495

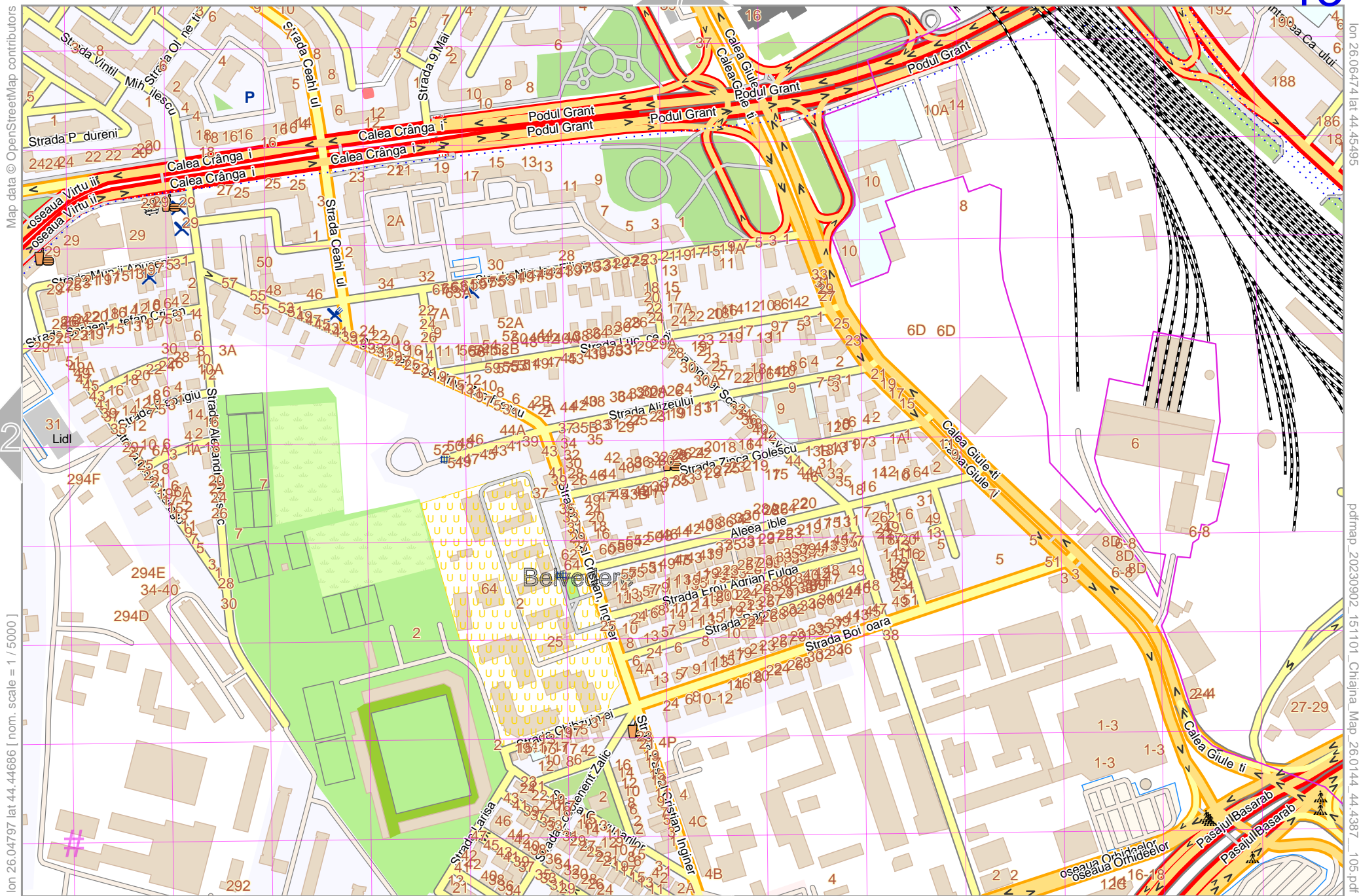
13

pdfmap\_20230902\_151101\_Chiajna\_Map\_26.0144\_44.4387\_105.pdf

18

# UTM: 35 T easting 423.00 km northing 4922.00 km  
UTM-Grid-width = 100m

# Chiajna\_Map



lon 26.04797 lat 44.44686 [ nom. scale = 1 / 5000 ]

# UTM: 35 T easting 424.30 km northing 4922.00 km

UTM-Grid-width = 100m

Map data © OpenStreetMap contributors

lon 26.06474 lat 44.45495

pdfmap: 20230902\_151101\_Chiajna\_Map\_26.0144\_44.4387\_105.pdf

Map data © OpenStreetMap contributors

lon 25.96412 lat 44.43876 [ nom. scale = 1 / 5000 ]



lon 25.96089 lat 44.44686

pdfmap\_20230902\_151101\_Chiajna\_Map\_26.0144\_44.4387\_105.pdf

# UTM: 35 T easting 417.60 km northing 4921.20 km  
UTM-Grid-width = 100m

Map data © OpenStreetMap contributors

lon 25.98089, lat 44.43876 [ nom. scale = 1 / 5000 ]



# UTM: 35 T easting 418.90 km northing 4921.20 km

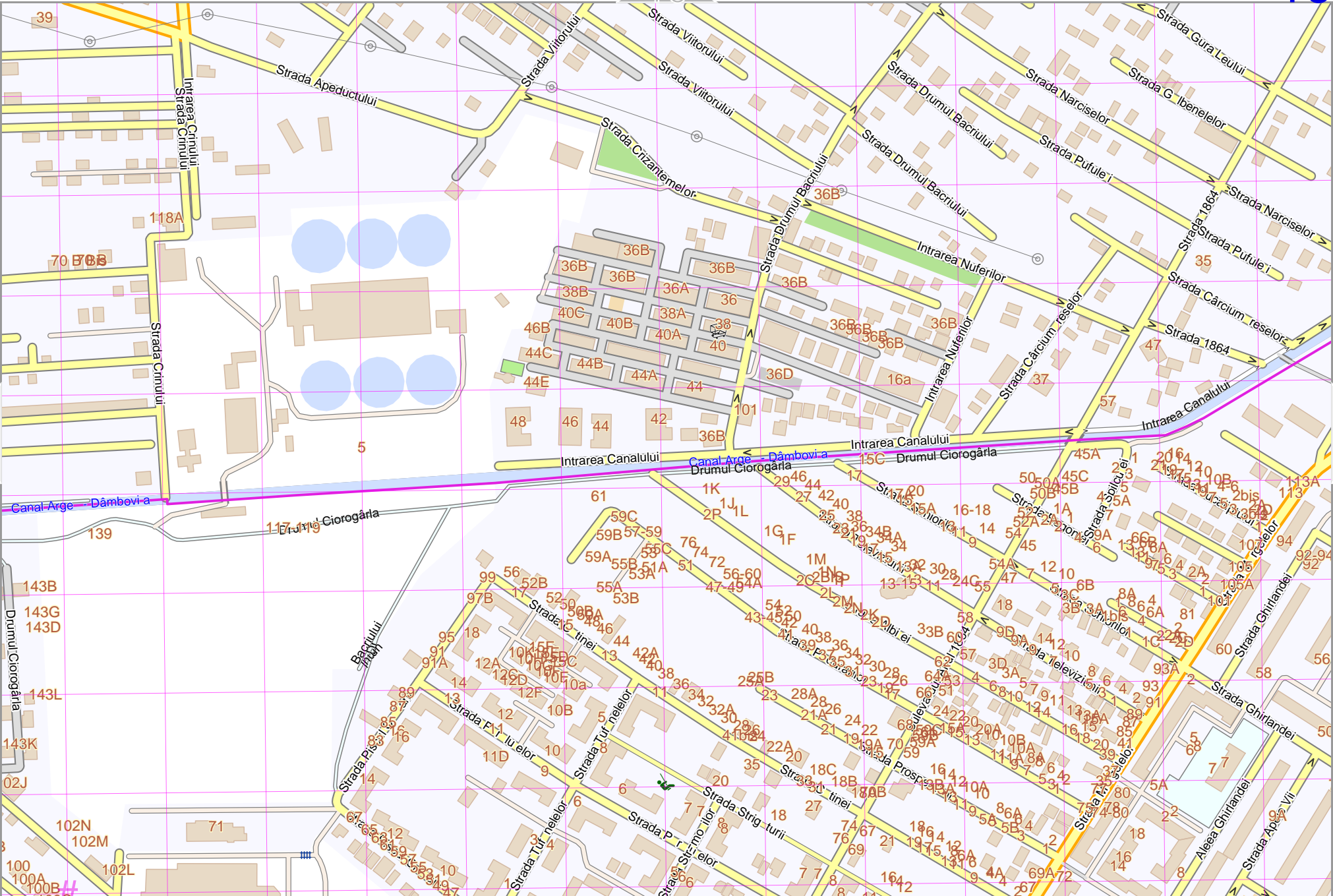
UTM-Grid-width = 100m

lon 25.98089, lat 44.43876

pdfmap 20230902 151101 Chiajna\_Map 26.0144 44.4387 105.pdf

Map data © OpenStreetMap contributors

lon 25.99766 lat 44.43876 [ nom. scale = 1 / 5000 ]

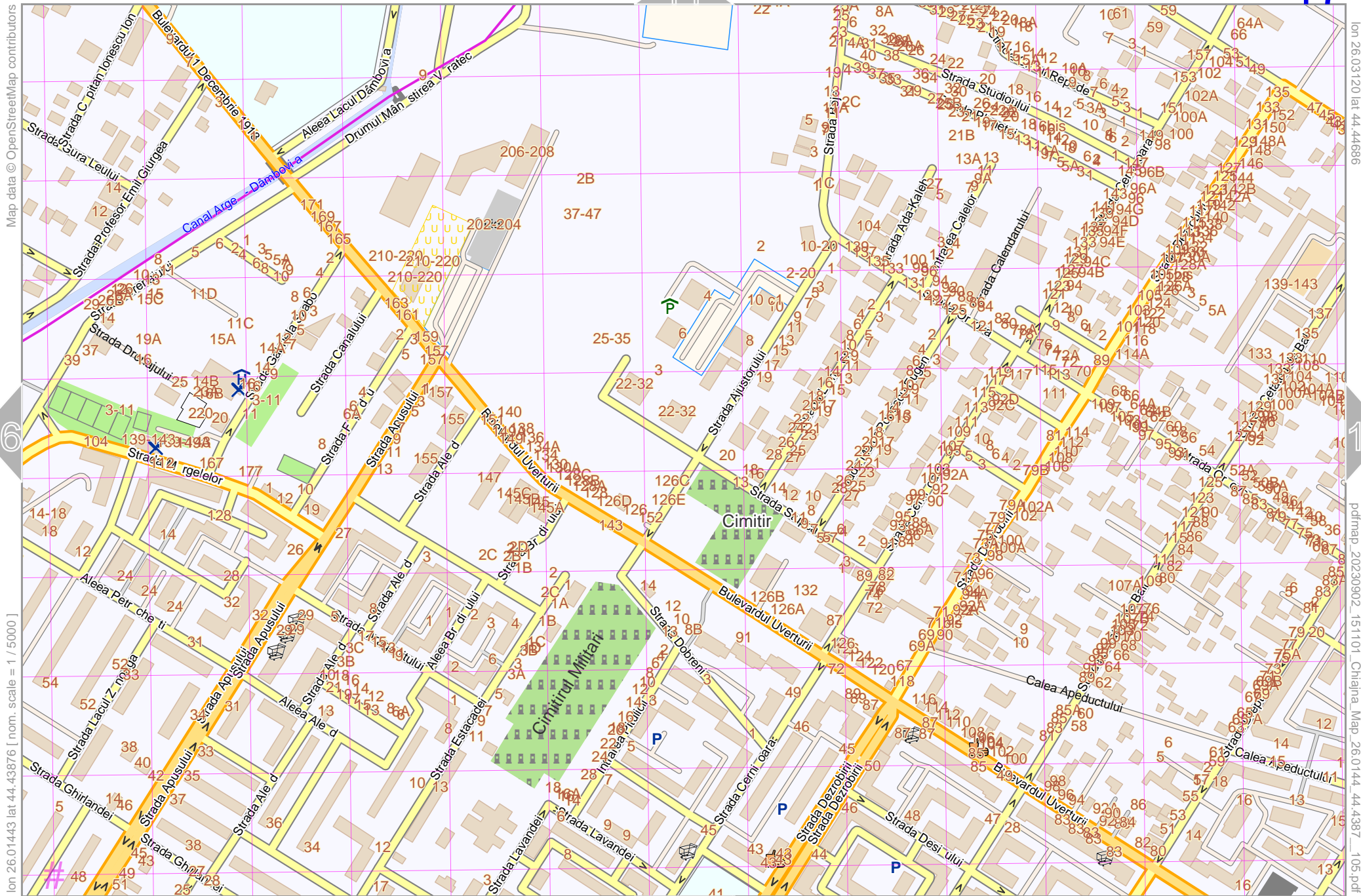


# UTM: 35 F easting 420.30 km northing 4921.10 km  
 UTM-Grid-width = 100m

lon 26.01443 lat 44.44686

pdfmap\_20230902\_151101\_Chiajna\_Map\_26.0144\_44.4387\_105.pdf





Map data © OpenStreetMap contributors

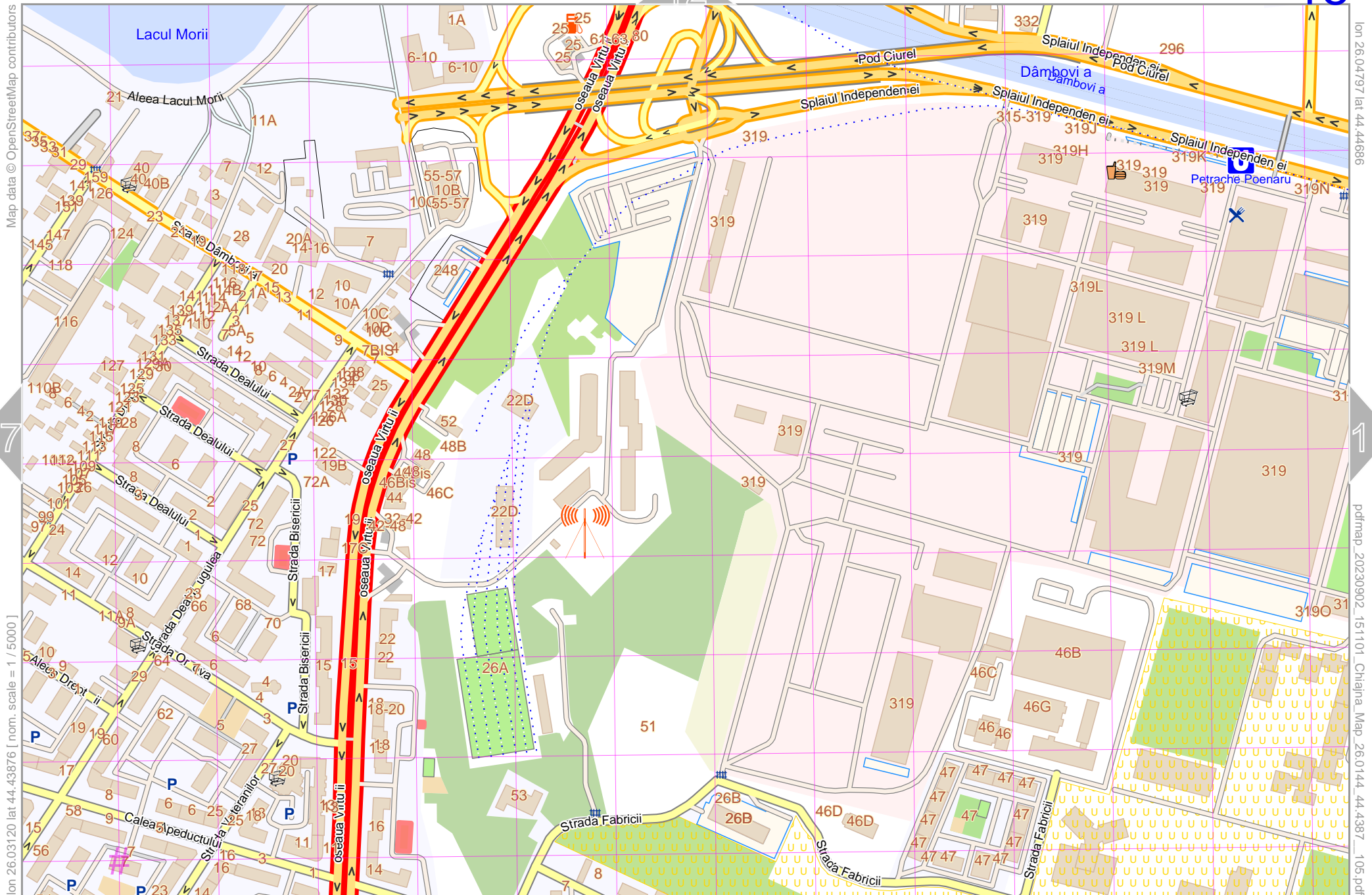
lon 26.031201lat 44.44686

lon 26.01443 lat 44.43876 [ nom. scale = 1 / 5000 ]

pdfmap\_20230902\_151101\_Chiajna\_Map\_26.0144\_44.4387\_105.pdf

# UTM: 35 T easting 421.60 km northing 4921.10 km

UTM-Grid-width = 100m



Map data © OpenStreetMap contributors

lon 26.04797 lat 44.44686

pdfmap\_20230902\_151101\_Chiajna\_Map\_26.0444\_44.4387\_105.pdf

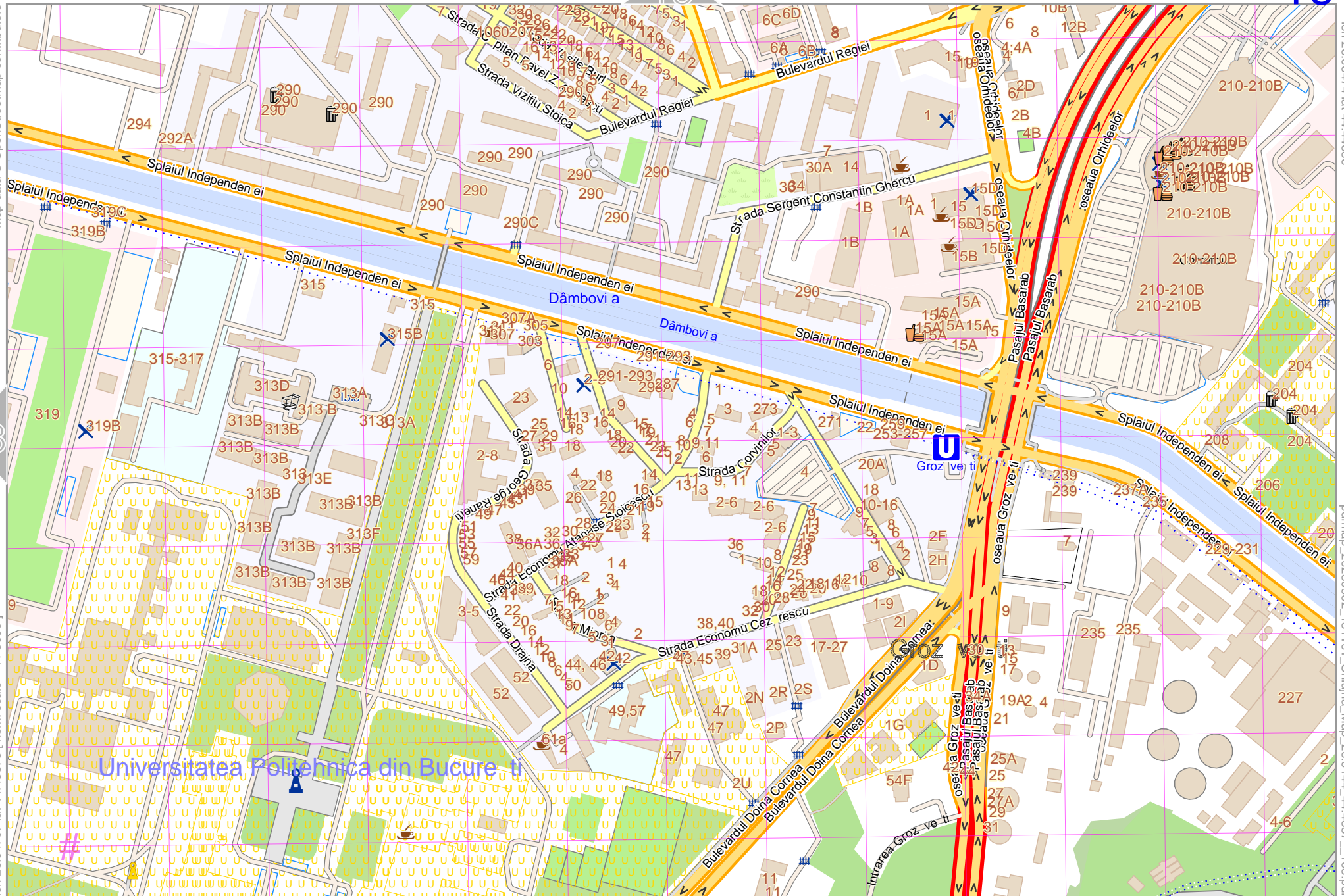
lon 26.03120 lat 44.43876 [ nom. scale = 1 / 5000 ]

# UTM: 35 T easting 423.00 km northing 4921.10 km

UTM-Grid-width = 100m

Map data © OpenStreetMap contributors

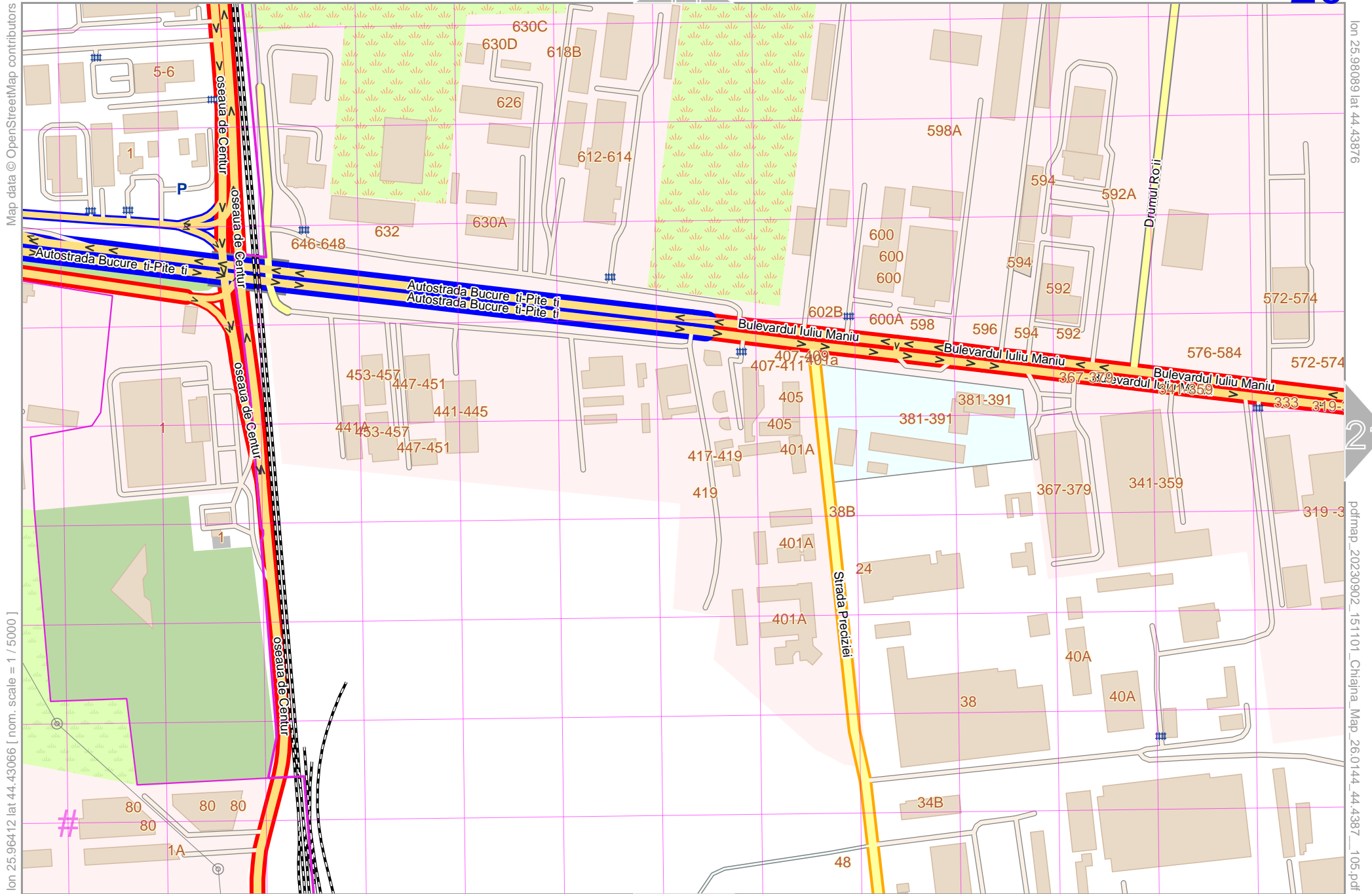
lon 26.04797 lat 44.43876 [ nom. scale = 1 / 5000 ]



lon 26.06474 lat 44.44686

pdfmap\_20230902\_151101\_Chiajna\_Map\_26.04744\_44.4387\_105.pdf

# UTM: 35 T easting 424.30 km northing 4921.10 km  
 UTM-Grid-width = 100m



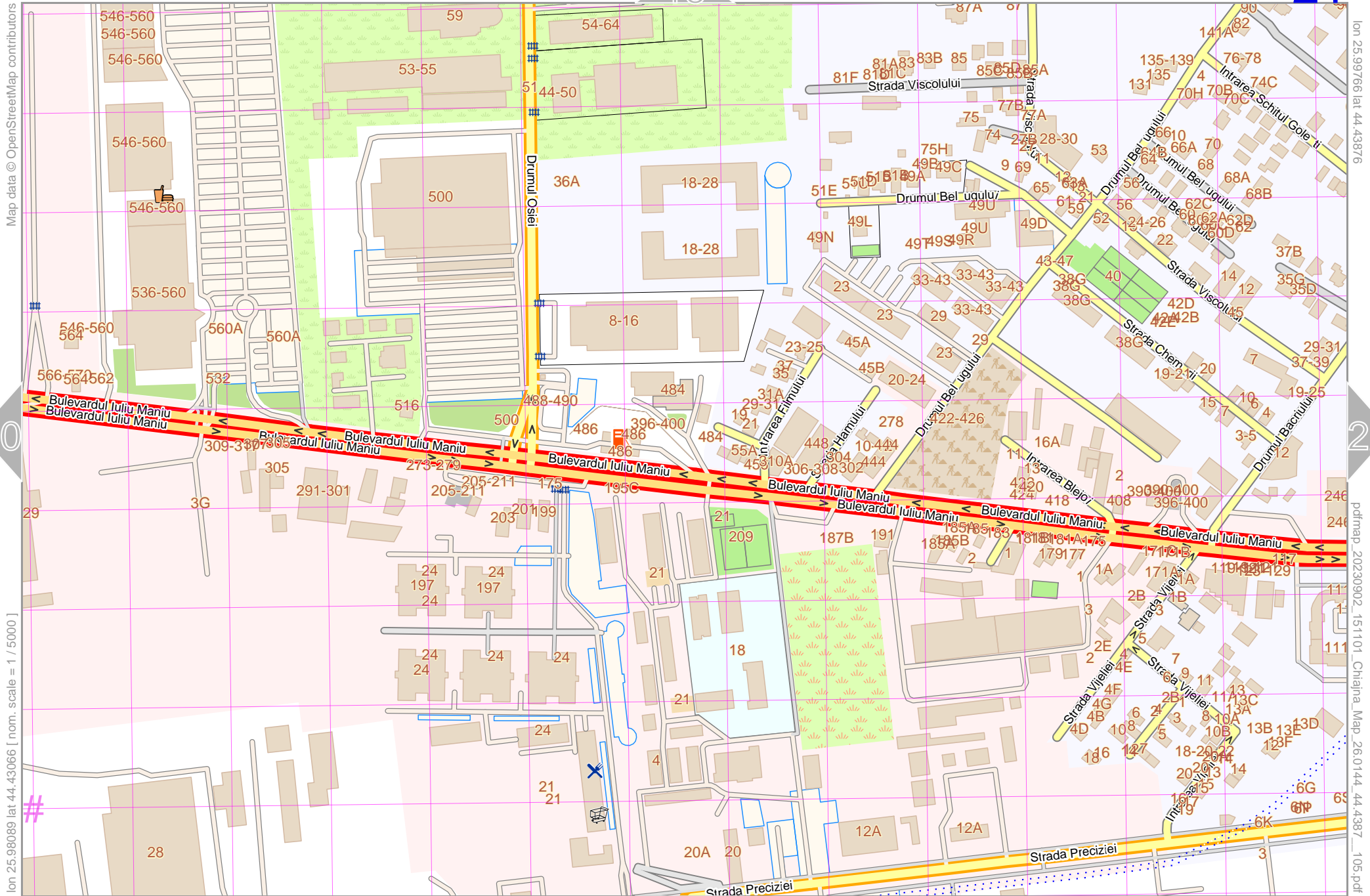
Map data © OpenStreetMap contributors

lon 25.980891 lat 44.43876

lon 25.96412 lat 44.43066 [ nom. scale = 1 / 5000 ]

pdfmap\_20230902\_151101\_Chiajna\_Map\_26.0144\_44.4387\_105.pdf

# UTM: 35 T easting 417.60 km northing 4920.30 km  
UTM-Grid-width = 100m



Map data © OpenStreetMap contributors

lon 25.97661ai 44.43876

pdfmap\_20230902\_151101\_Chiajna\_Map\_26.0144\_44.4387\_105.pdf

lon 25.98089 lat 44.43066 [ nom. scale = 1 / 5000 ]

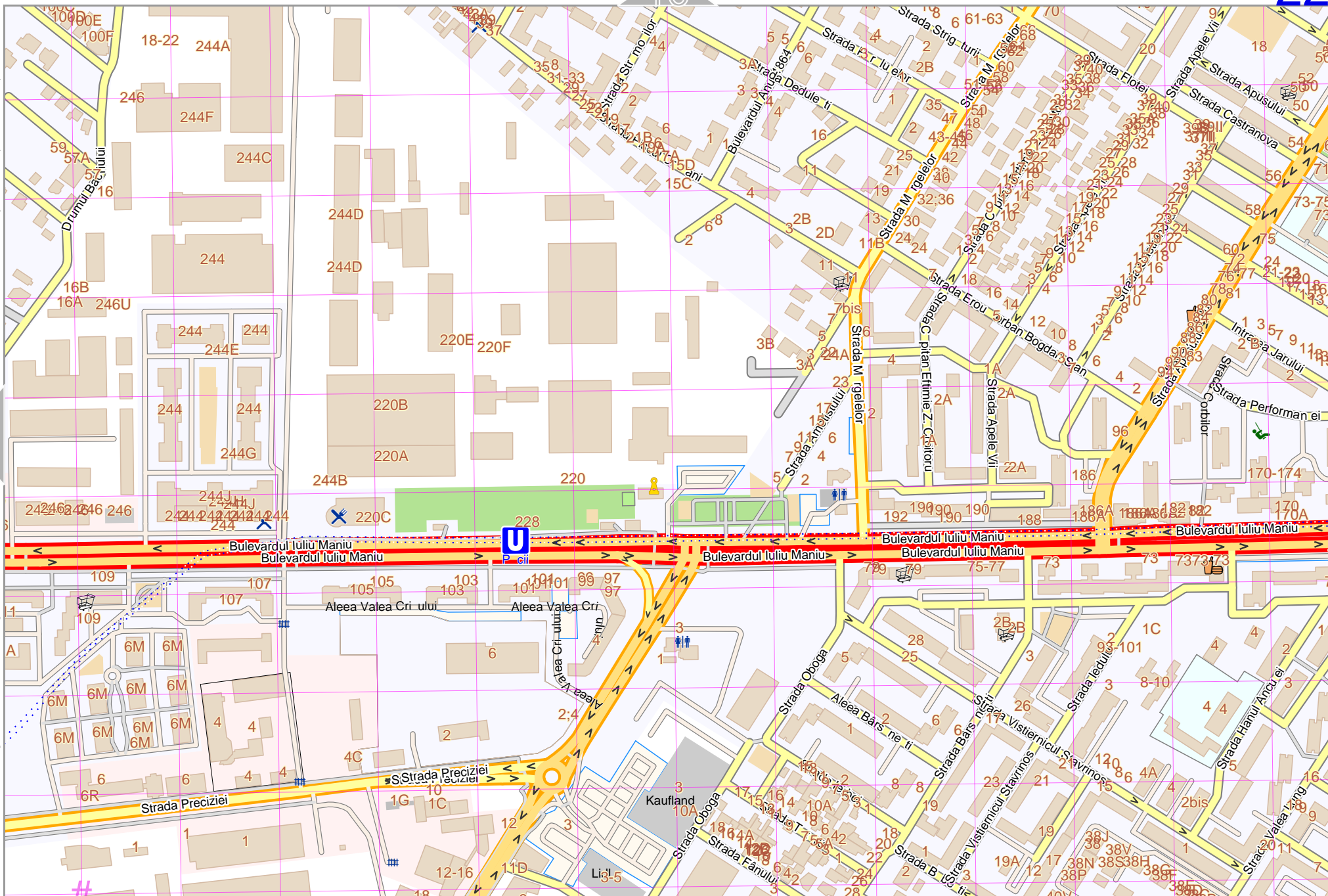
# UTM: 35 T easting 418.90 km northing 4920.30 km  
UTM-Grid-width = 100m

Map data © OpenStreetMap contributors

lon 26.014431ai 44.43876

pdfmap: 20230902\_151101\_Chiajna\_Map\_26.0144\_44.4387\_105.pdf

lon 25.99766 lat 44.43066 [ nom. scale = 1 / 5000 ]



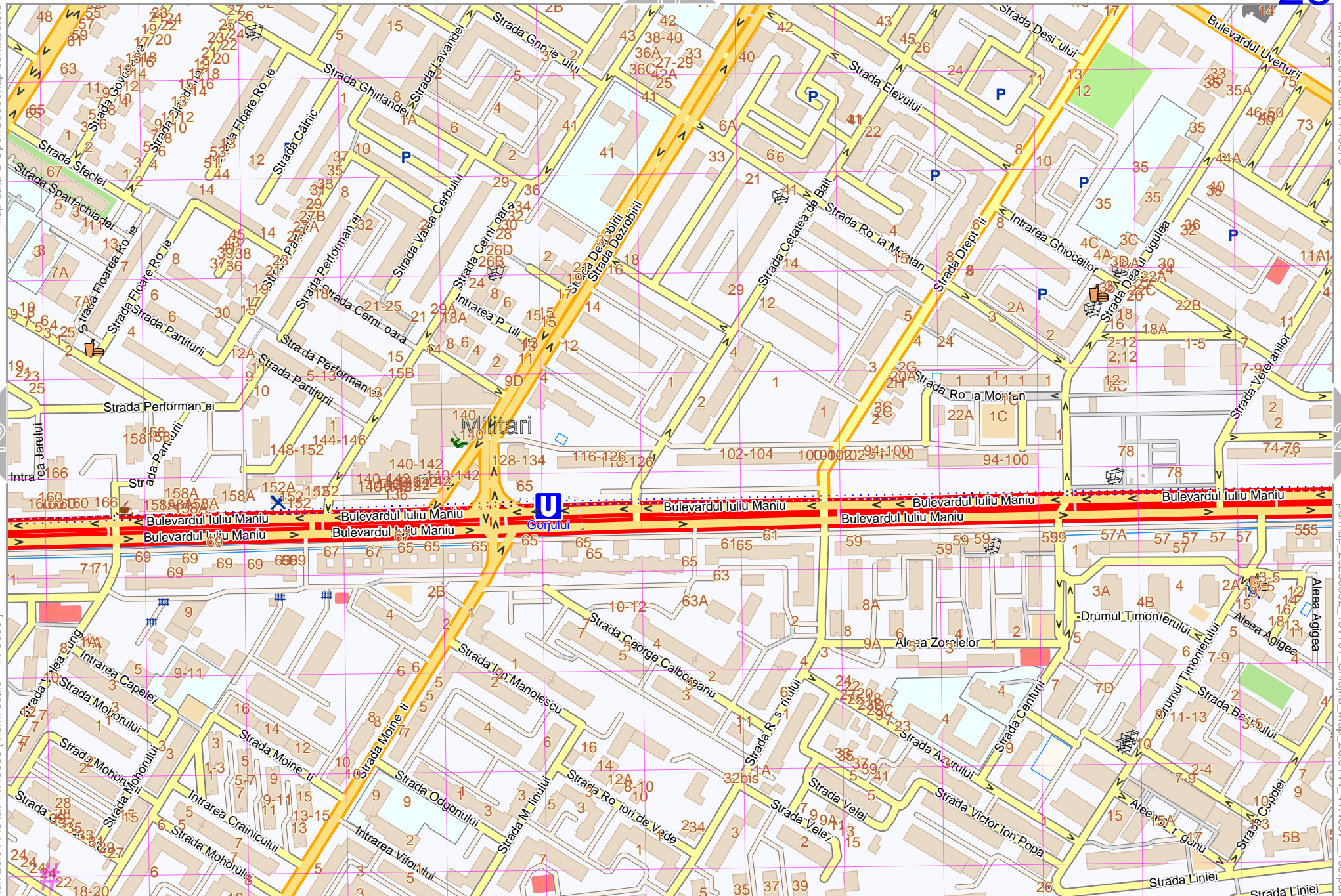
# UTM: 35 T Easting 420.30 km northing 4920.20 km  
 UTM-Grid-width = 100m

Map data © OpenStreetMap contributors

lon 26.01443 lat 44.43066 [nom. scale = 1 / 5000]

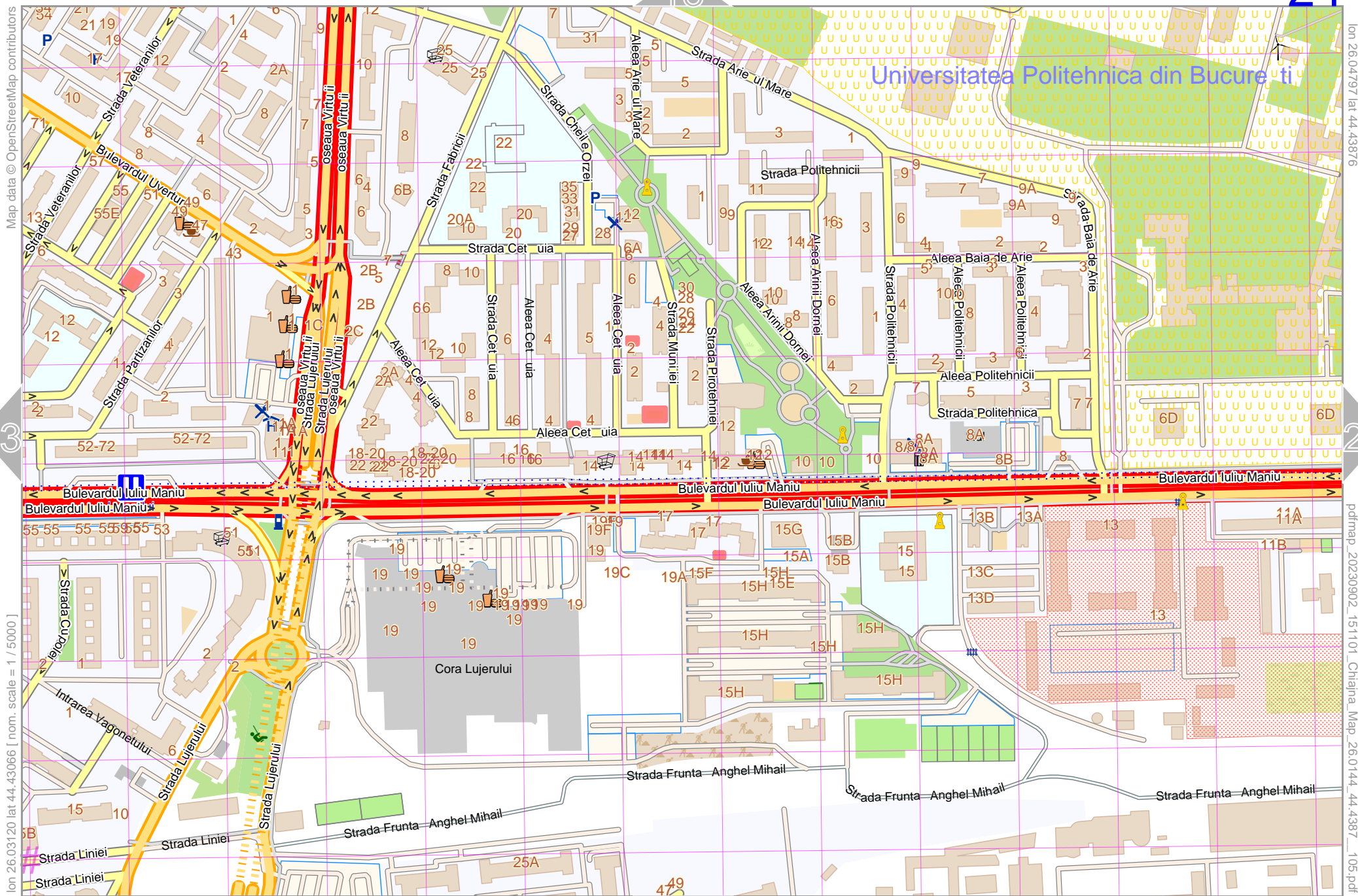
# UTM: 35 T easting 421.60 km northing 4920.20 km

UTM-Grid-width = 100m



lon 26.03120 lat 44.43876

pdfmap\_20230902\_151101\_Chiajna\_Map\_26.0144\_44.4387\_105.pdf



Map data © OpenStreetMap contributors

lon 26.04797 lat 44.43876

[lon 26.03120 lat 44.43066] [nom. scale = 1 / 5000]

pdfmap\_20230902\_151101\_Chiajna\_Map\_26.0144\_44.4387\_105.pdf

# UTM: 35 T easting 422.90 km northing 4920.20 km  
UTM-Grid-width = 100m



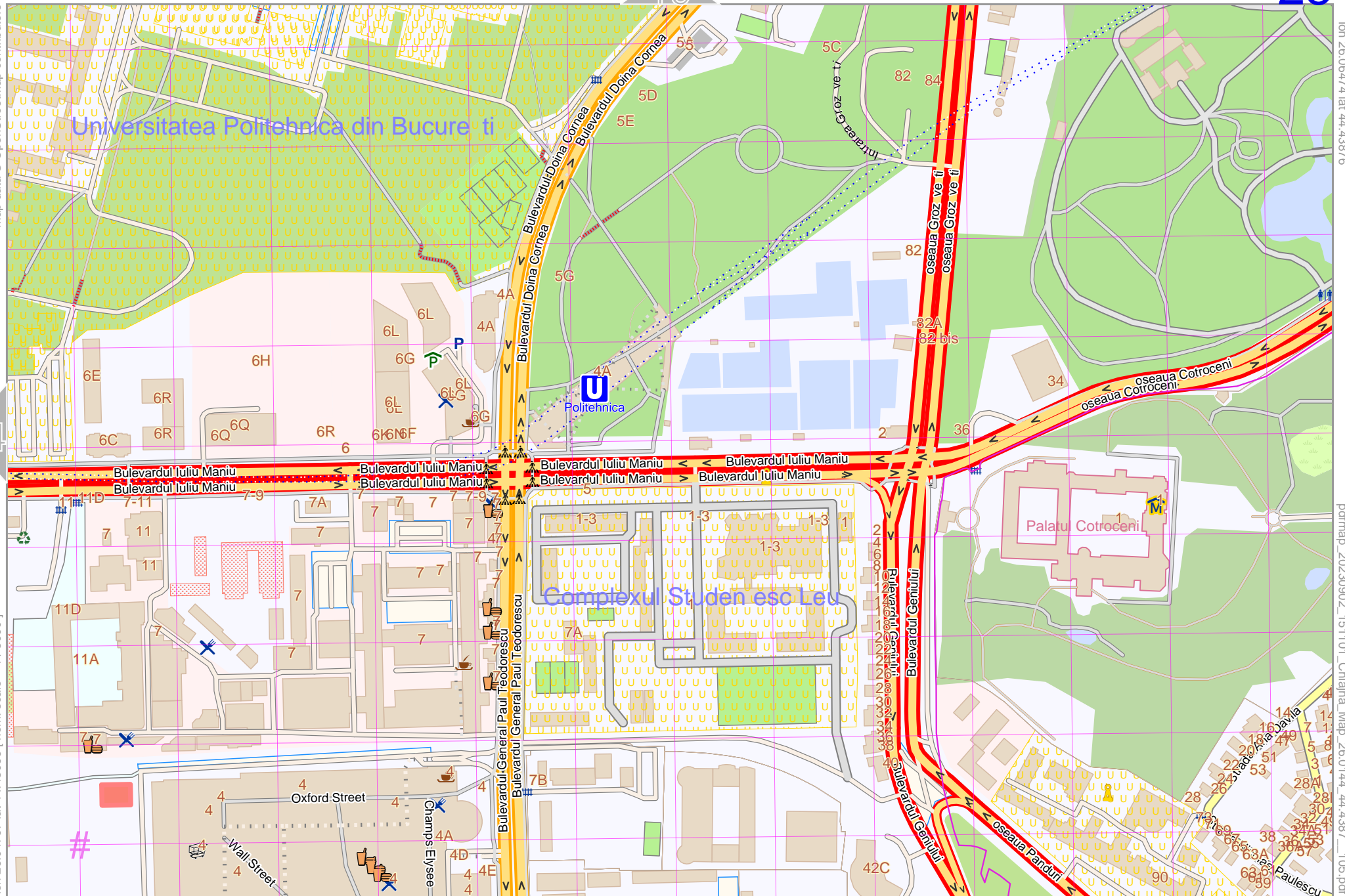
Map data © OpenStreetMap contributors

lon 26.064741ai 44.43876

pdfmap\_20230902\_151101\_Chiaina\_Map\_26.0144\_44.4387\_105.pdf

lon 26.04797 lat 44.43066 [ nom. scale = 1 / 5000 ]

# UTM: 35 T easting 424.30 km northing 4920.20 km  
UTM-Grid-width = 100m



24

31

Map data © OpenStreetMap contributors

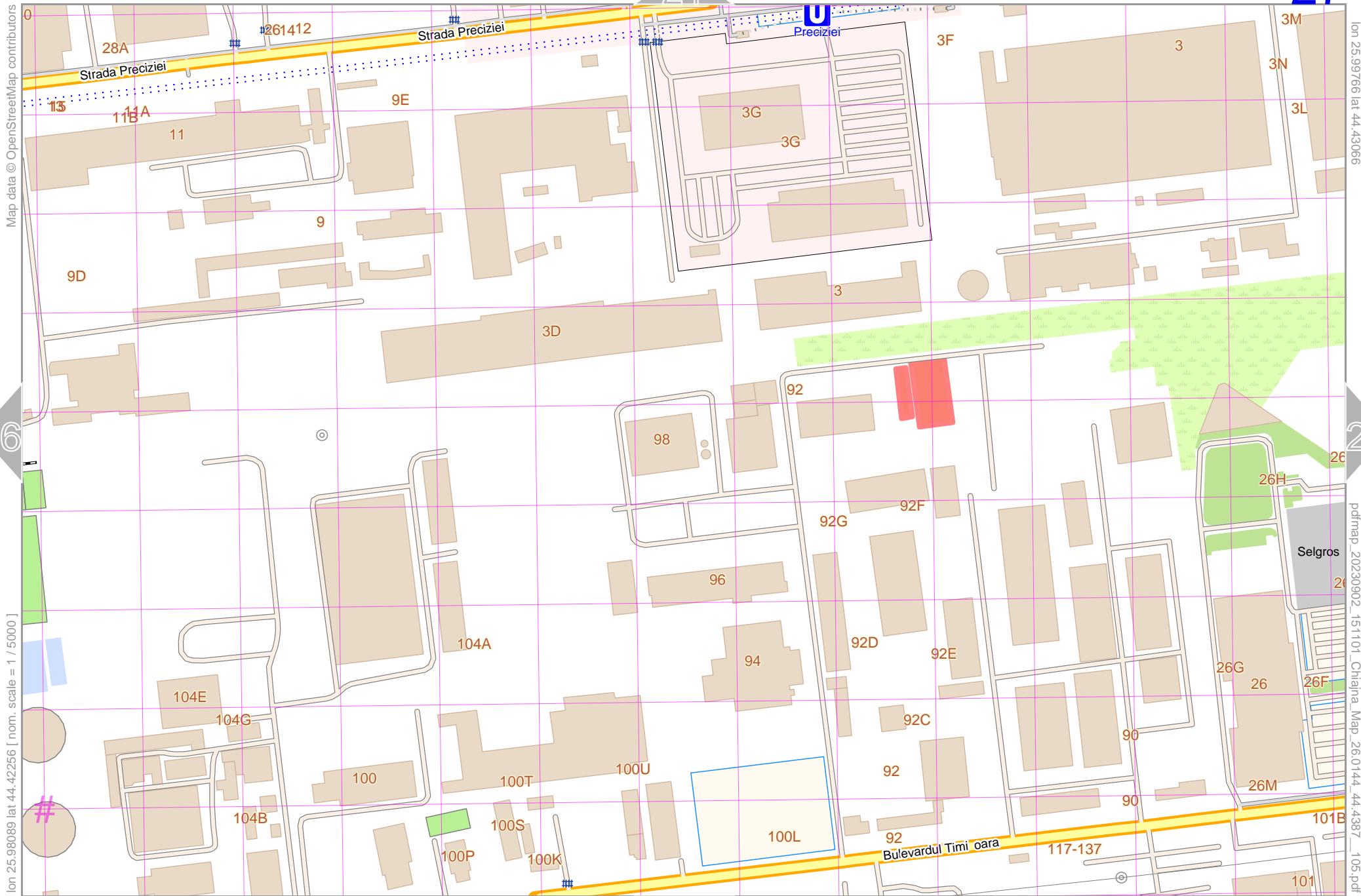
lon 25.96412 lat 44.42256 [ nom. scale = 1 / 5000 ]



# UTM: 35 T easting 417.60 km northing 4919.40 km  
UTM-Grid-width = 100m

lon 25.96412 lat 44.42256

pdfmap\_20230902\_151101\_Chiajna\_Map\_26.0144\_44.4387\_105.pdf



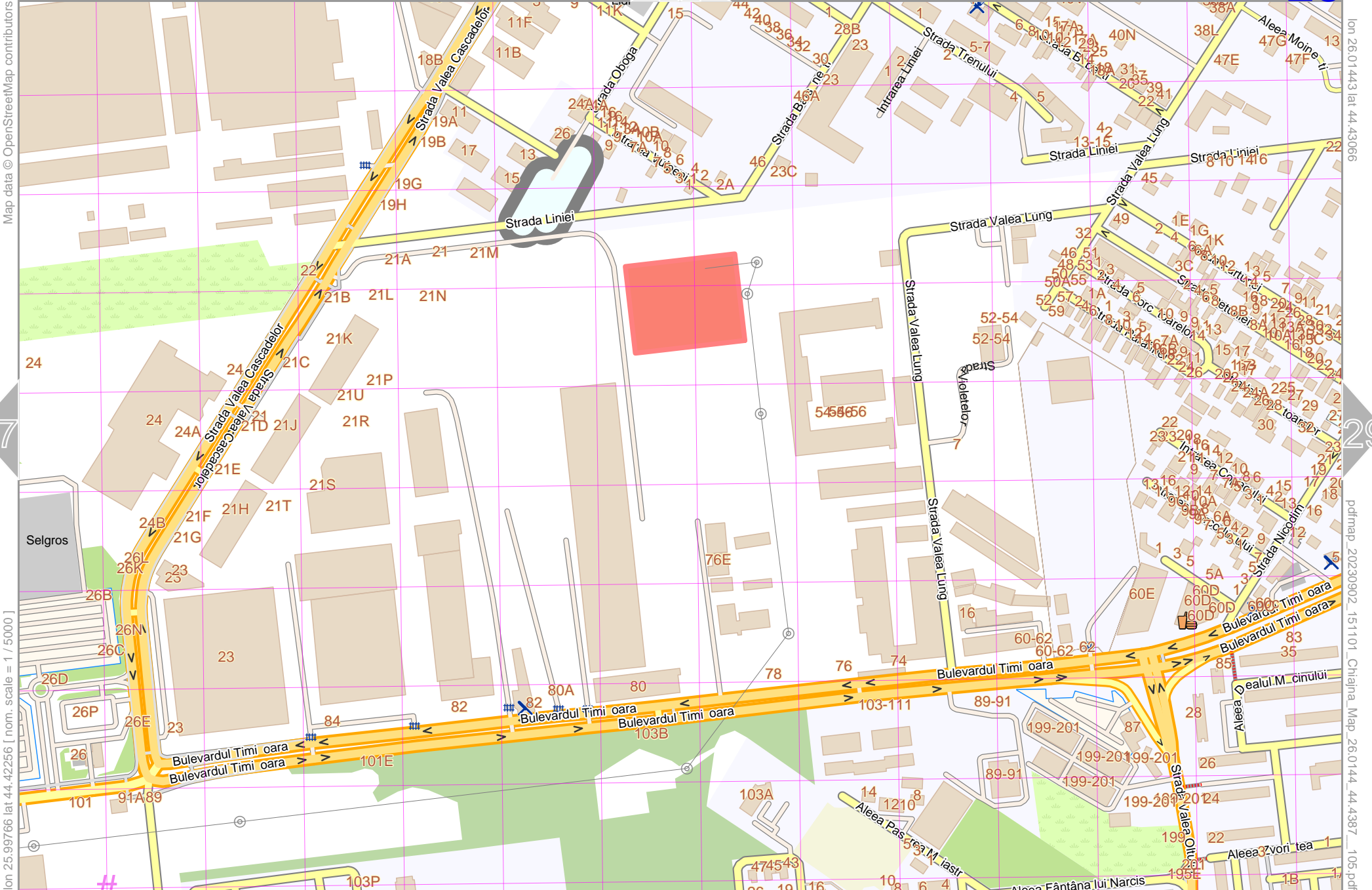
Map data © OpenStreetMap contributors

lon 25.99766 lat 44.43066

lon 25.98089 lat 44.42256 [ nom. scale = 1 / 5000 ]

pdfmap, 20230902, 151101, Chiajna\_Map\_26.0144\_44.4387\_105.pdf

# UTM: 35 T easting 418.90 km northing 4919.40 km  
UTM-Grid-width = 100m



Map data © OpenStreetMap contributors

lon 26.014431ai 44.43066

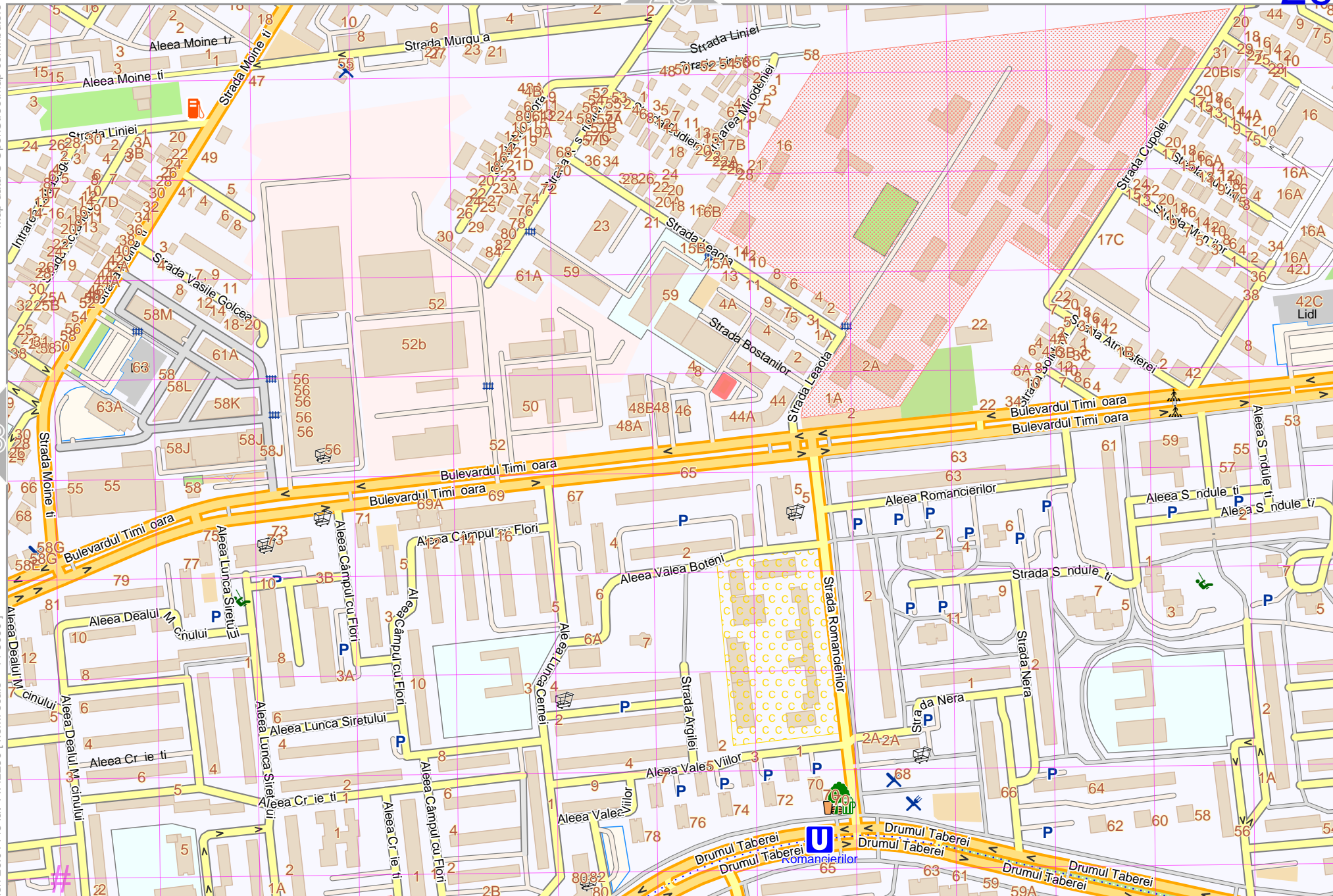
lon 25.99766 lat 44.42256 [ nom. scale = 1 / 5000 ]

pdfmap\_20230902\_151101\_Chiajna\_Map\_26.0144\_44.4387\_105.pdf

# UTM: 35 T Easting 420.30 km northing 4919.30 km  
UTM-Grid-width = 100m

Map data © OpenStreetMap contributors

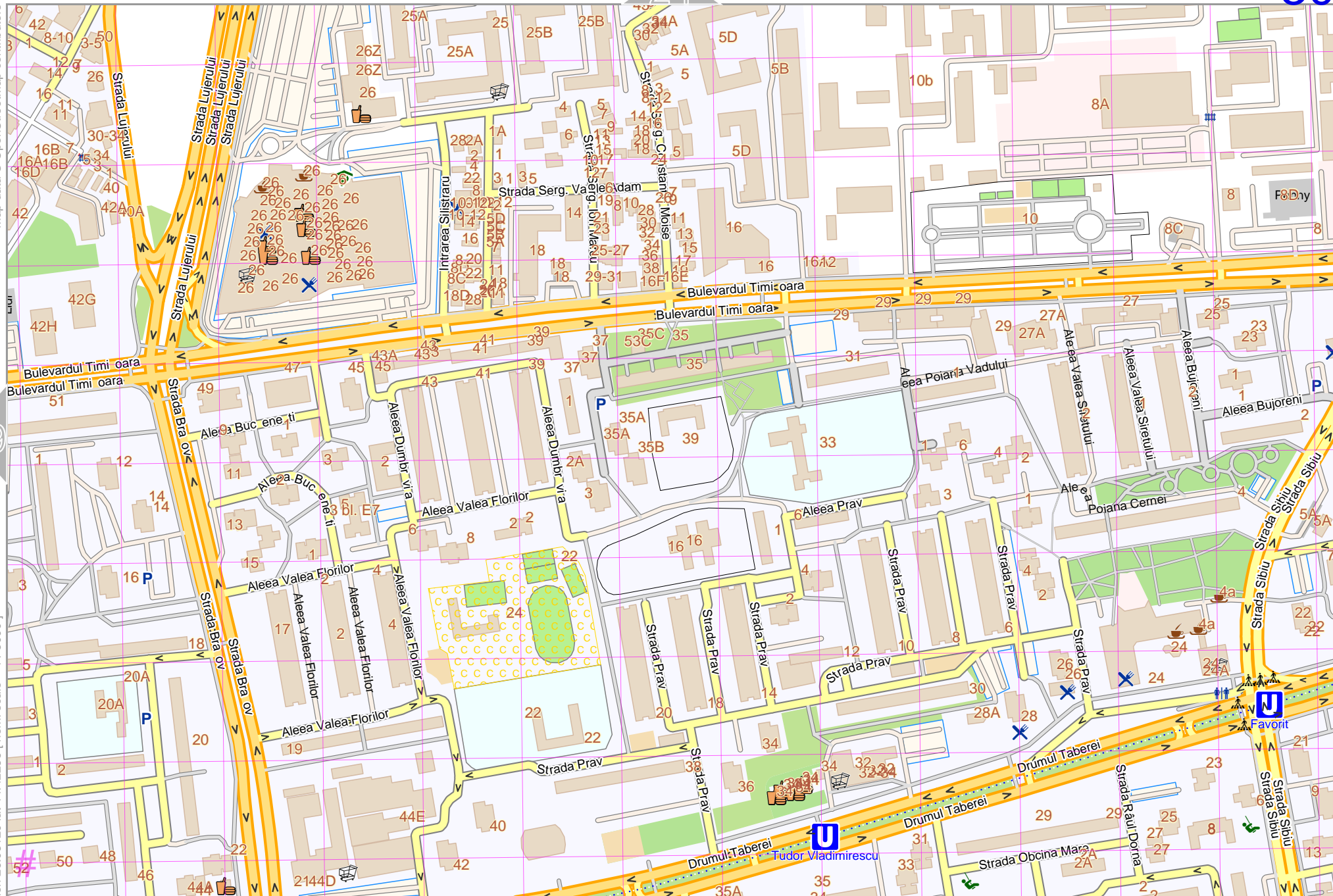
lon 26.01443 lat 44.42256 [nom. scale = 1 / 50000]



lon 26.03120 lat 44.43066

pdfmap, 20230902, 151101, Chiajna\_Map\_26.0144\_44.4387\_105.pdf

# UTM: 35 T easting 421.60 km northing 4919.30 km  
UTM-Grid-width = 100m

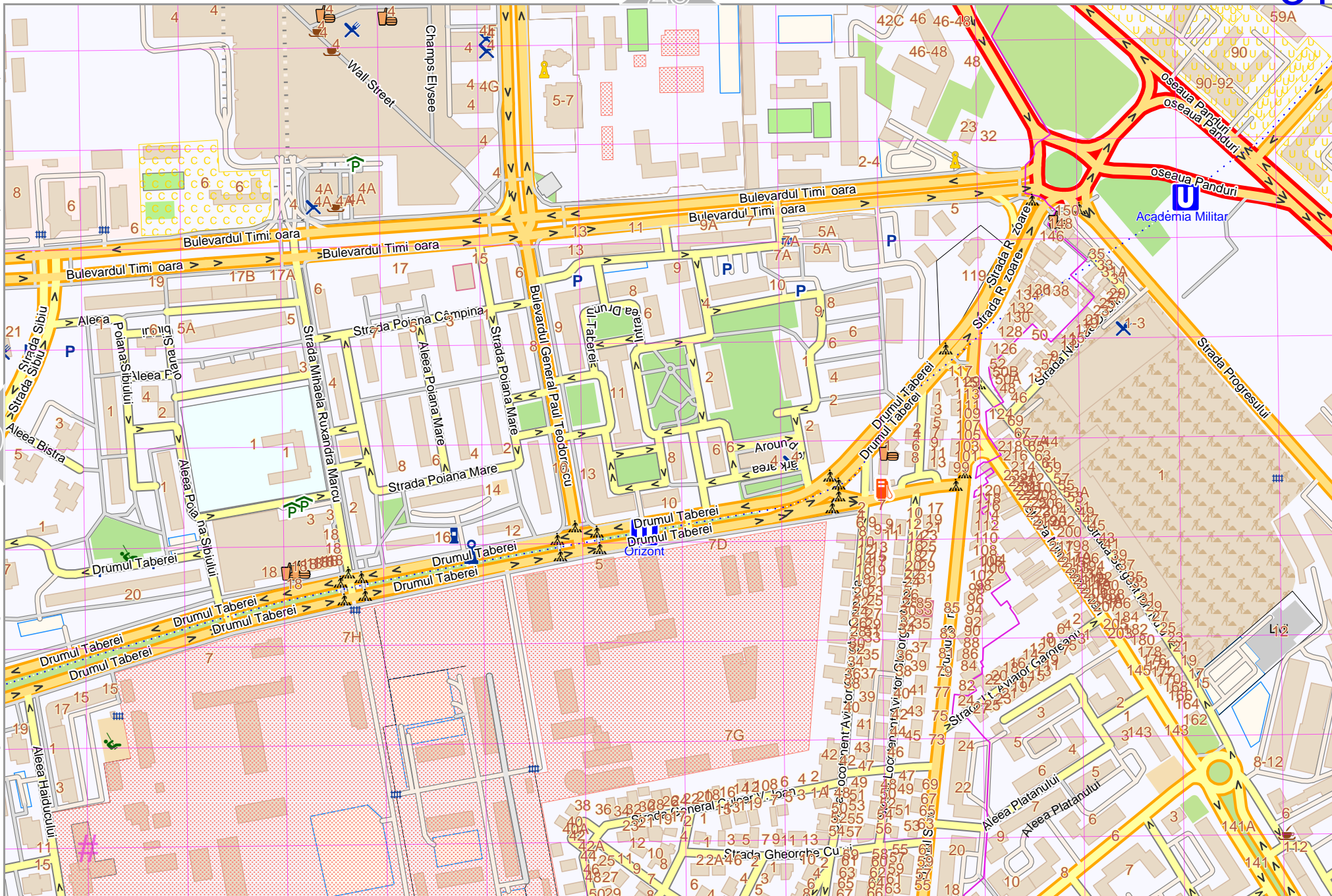


Map data © OpenStreetMap contributors

lon 26.064741ai 44.43066

pdfmap\_20230902\_151101\_Chiajna\_Map\_26.0144\_44.4387\_105.pdf

lon 26.04797 lat 44.42256 [ nom. scale = 1 / 5000 ]



# UTM: 35 T easting 424.30 km northing 4919.30 km  
UTM-Grid-width = 100m



# UTM: 35 T easting 417.60 km northing 4918.50 km  
 UTM-Grid-width = 100m

26

32

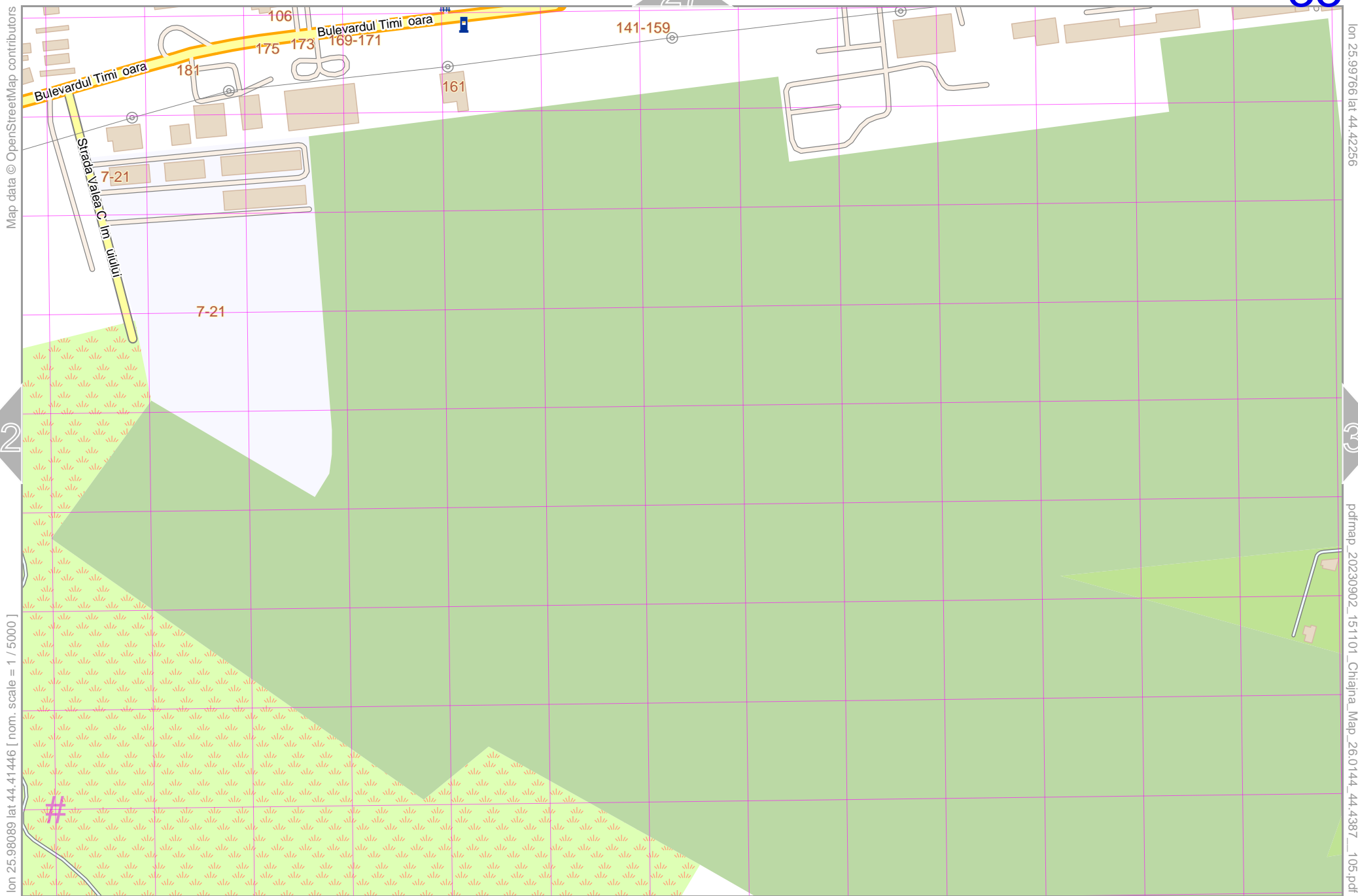
lon 25.98089 lat 44.42256

33

pdfmap\_20230902\_151101\_Chiajna\_Map\_26.0144\_44.4387\_105.pdf

top





Map data © OpenStreetMap contributors

lon 25.99766 lat 44.42256

32

34

lon 25.98089 lat 44.41446 [ nom. scale = 1 / 5000 ]

pdfmap\_20230902\_151101\_Chiajna\_Map\_26.0144\_44.4387\_105.pdf

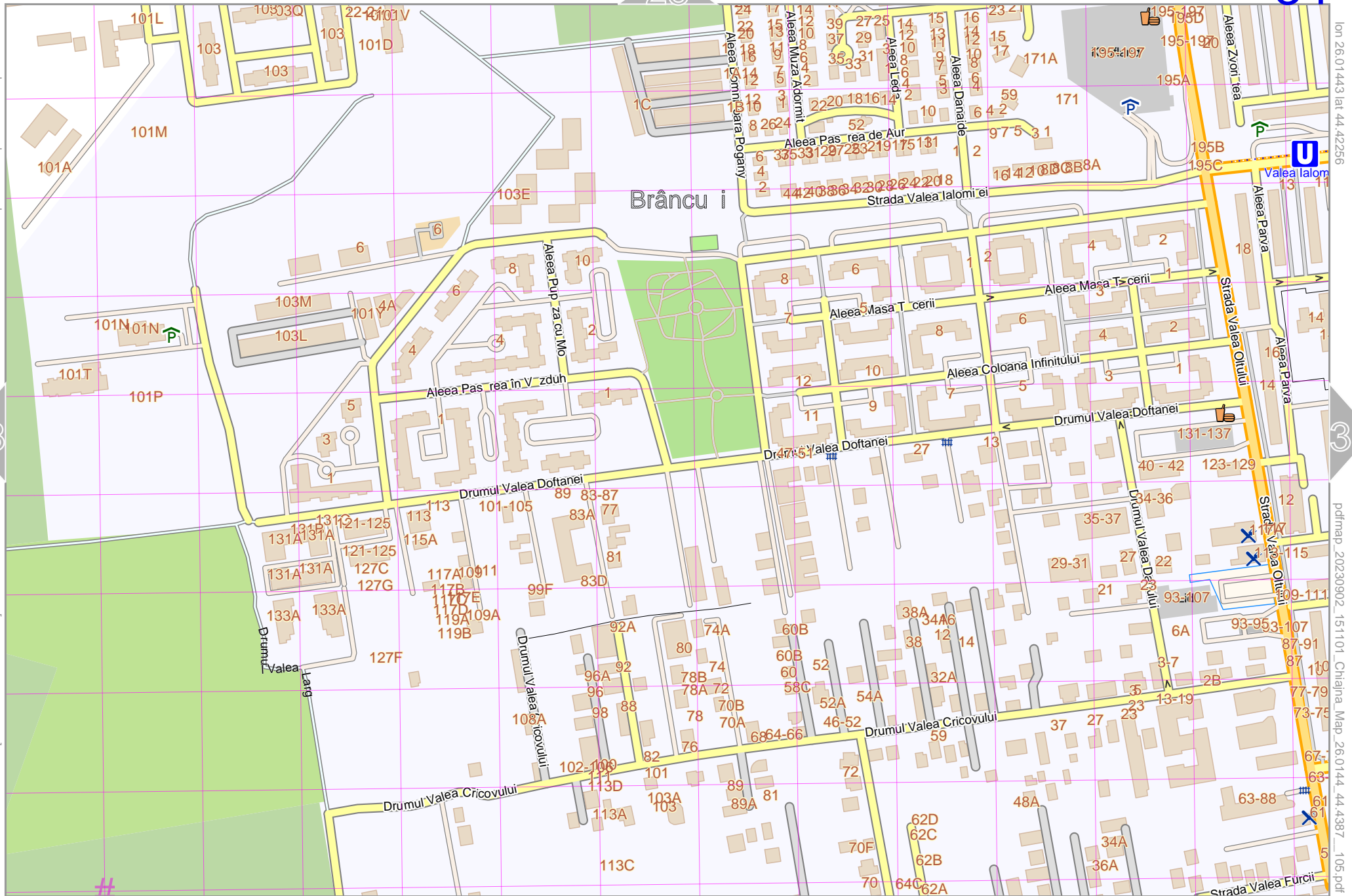
# UTM: 35 T easting 418.90 km northing 4918.50 km

UTM-Grid-width = 100m

Map data © OpenStreetMap contributors

lon 25.99766 lat 44.41446 [ nom. scale = 1 / 5000 ]

# UTM: 35 T easting 420.30 km northing 4918.40 km  
UTM-Grid-width = 100m



Map data © OpenStreetMap contributors

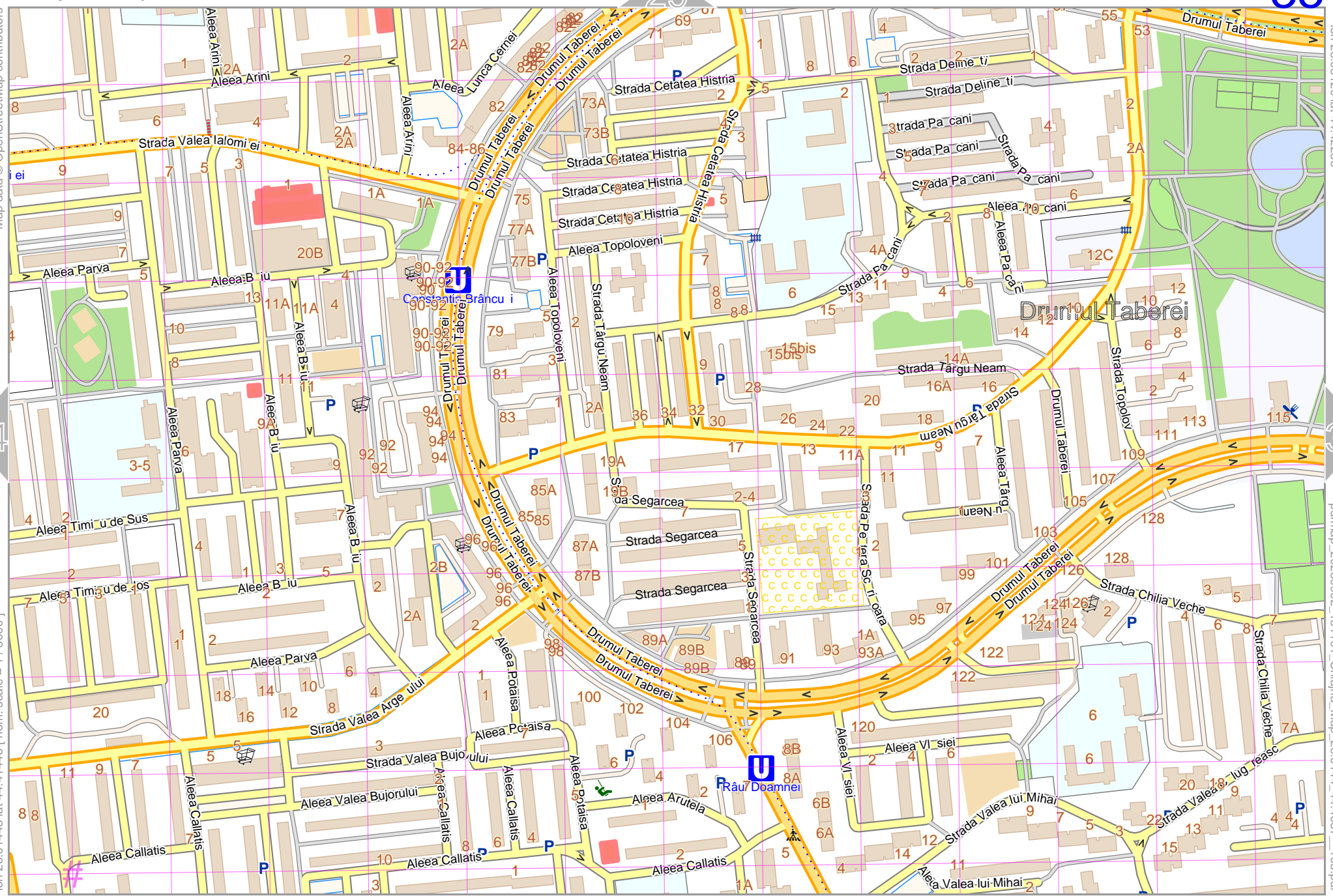
lon 26.031201ai 44.42256

lon 26.01443 lat 44.41446 [ nom. scale = 1 / 5000 ]

pdfmap\_20230902\_151101\_Chiajna\_Map\_26.0144\_44.4387\_105.pdf

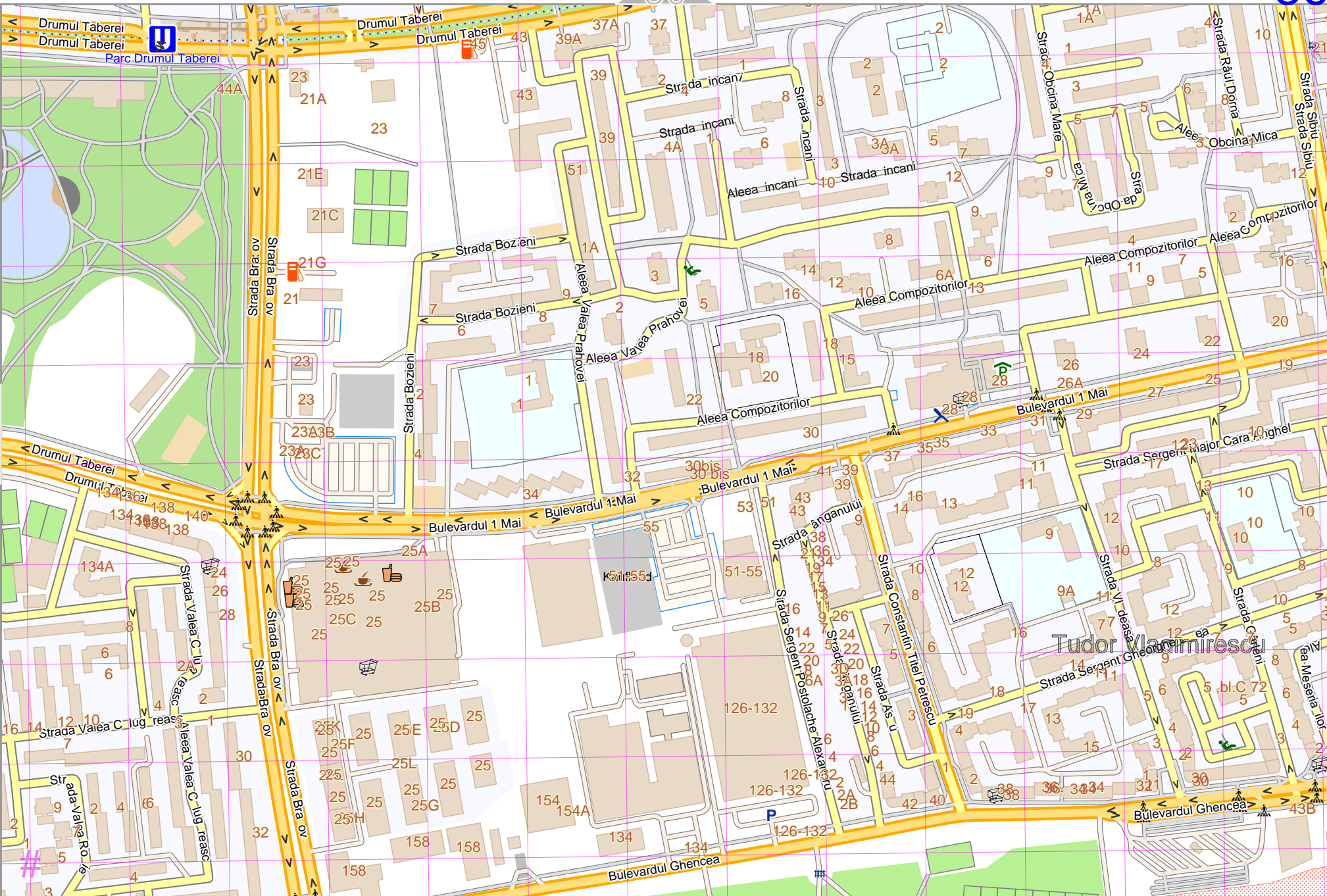
# UTM: 35 T easting 421.60 km northing 4918.40 km

UTM-Grid-width = 100m



Map data © OpenStreetMap contributors

lon 26.03120 lat 44.41446 [ nom. scale = 1 / 5000 ]

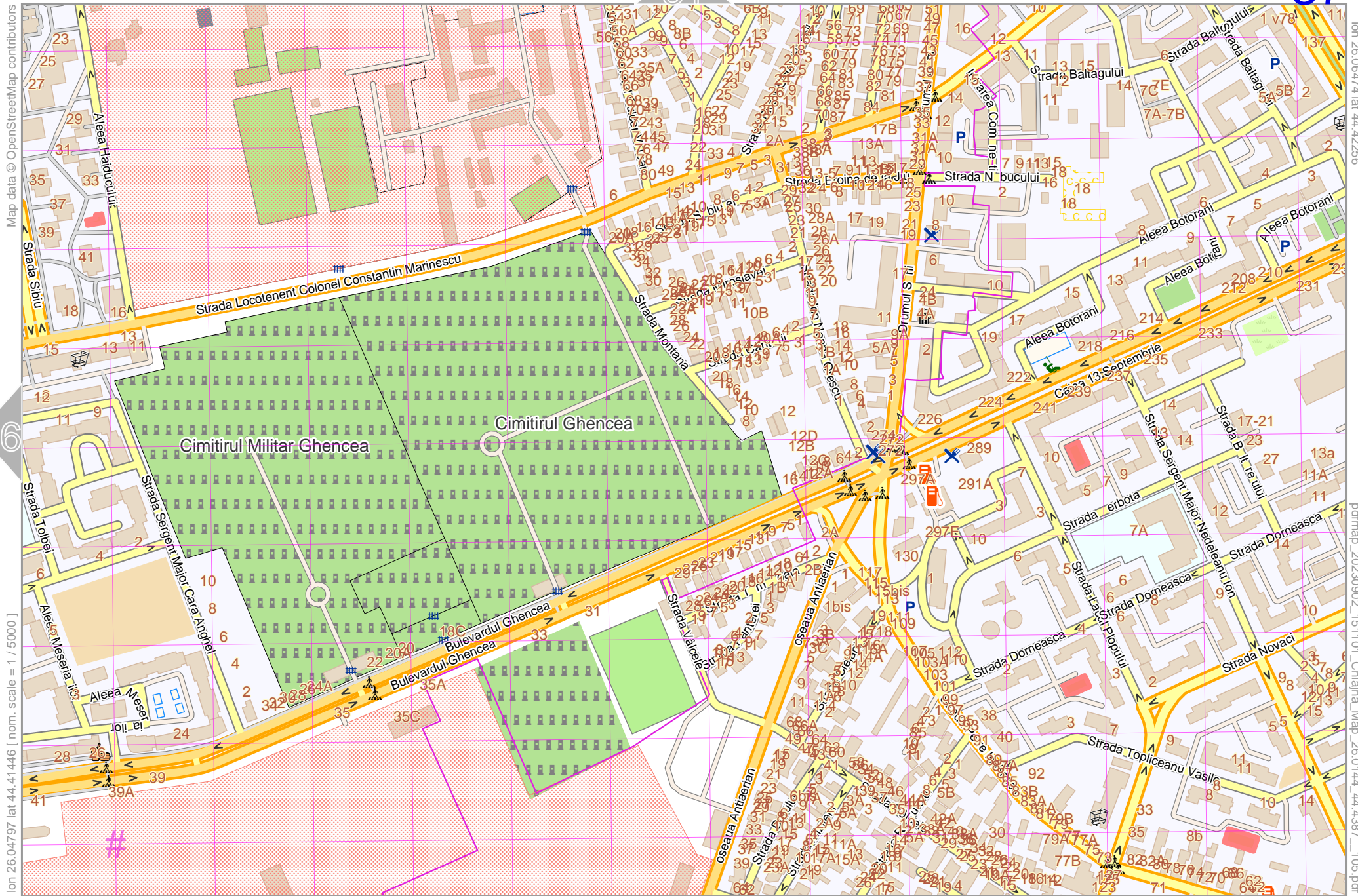


lon 26.04797 lat 44.42256

pdfmap\_20230902\_151101\_Chiajna\_Map\_26.0144\_44.4387\_105.pdf

# UTM: 35 T easting 422.90 km northing 4918.40 km

UTM-Grid-width = 100m



Map data © OpenStreetMap contributors

lon 26.064741ai 44.42256

lon 26.04797 lat 44.41446 [ nom. scale = 1 / 5000 ]

pdfmap, 20230902, 151101, Chiajna\_Map, 26.0144, 44.4387, 105.pdf

# UTM: 35 T easting 424.30 km northing 4918.40 km  
UTM-Grid-width = 100m