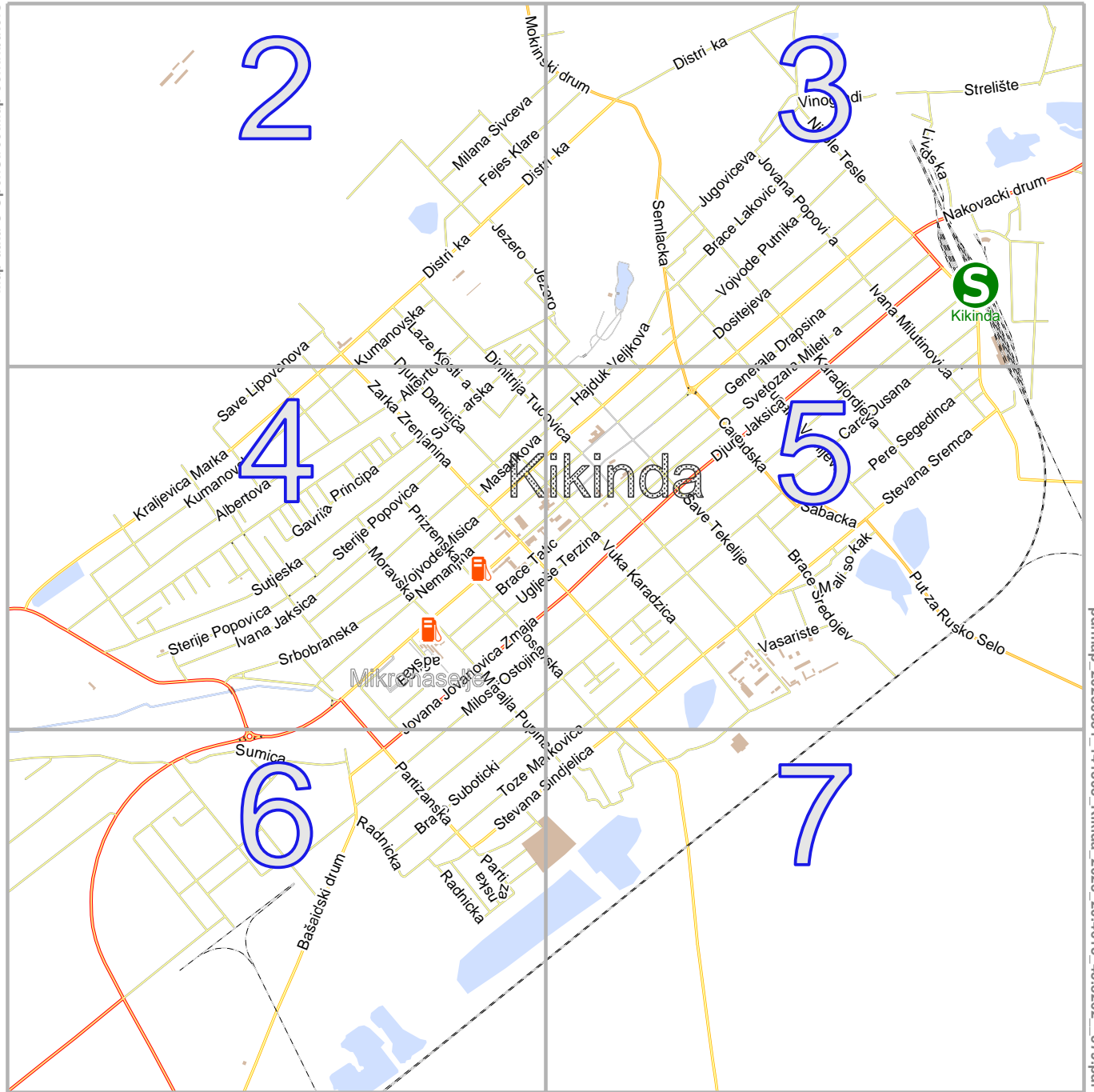


Map data © OpenStreetMap contributors



pdfmap_20230831_141303_Kikinda_2023_20.4615_45.8262_579.pdf

Map data © OpenStreetMap contributors

lon 20.42721 lat 45.83440 [nom. scale = 1 / 10000]



lon 20.46157 lat 45.85059

pdfmap_20230831_141303_Kikida_2023_20.4615_45.8262_579.pdf

UTM: 34 T easting 455.60 km northing 5075.90 km
UTM-Grid-width = 100m



Map data © OpenStreetMap contributors

lon 20.46157 lat 45.83440 [nom. scale = 1 / 10000]

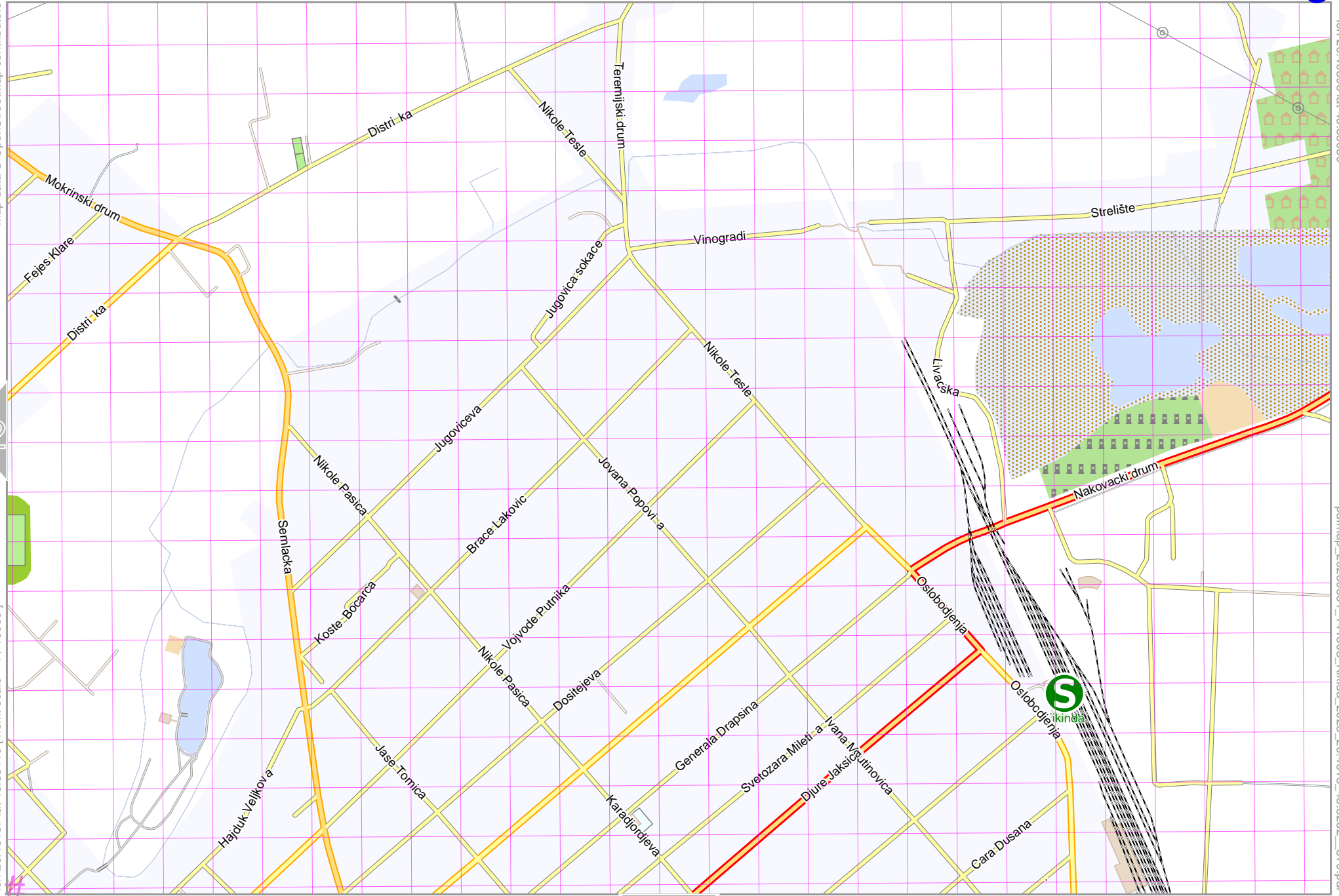
UTM: 34 T easting 458.20 km northing 5075.80 km
UTM-Grid-width = 100m

2

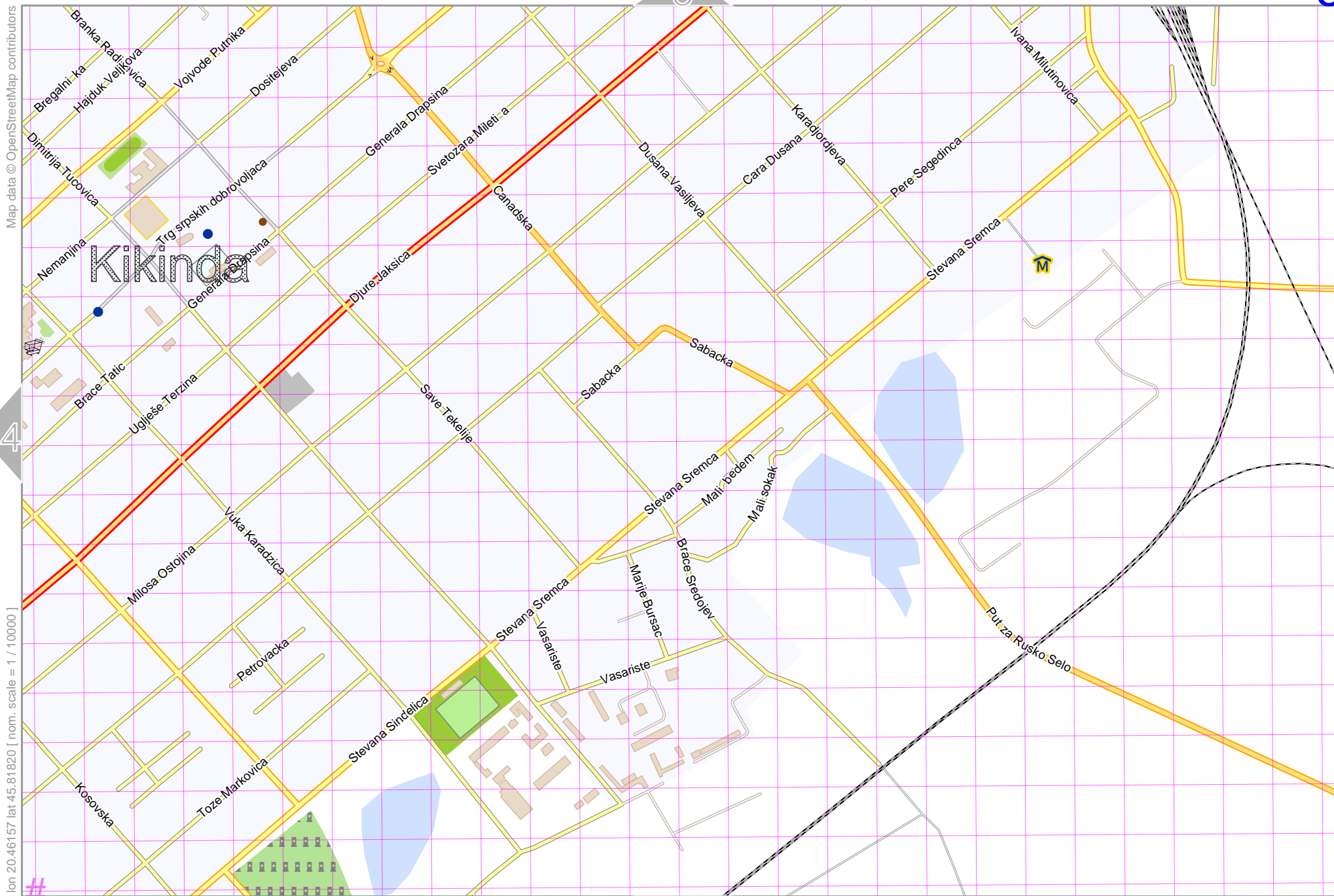
5

lon 20.49593 lat 45.85059

pdfmap_20230831_141303_Kikida_2023_20.4615_45.8262_579.pdf







Map data © OpenStreetMap contributors

lon 20.49593 lat 45.83440

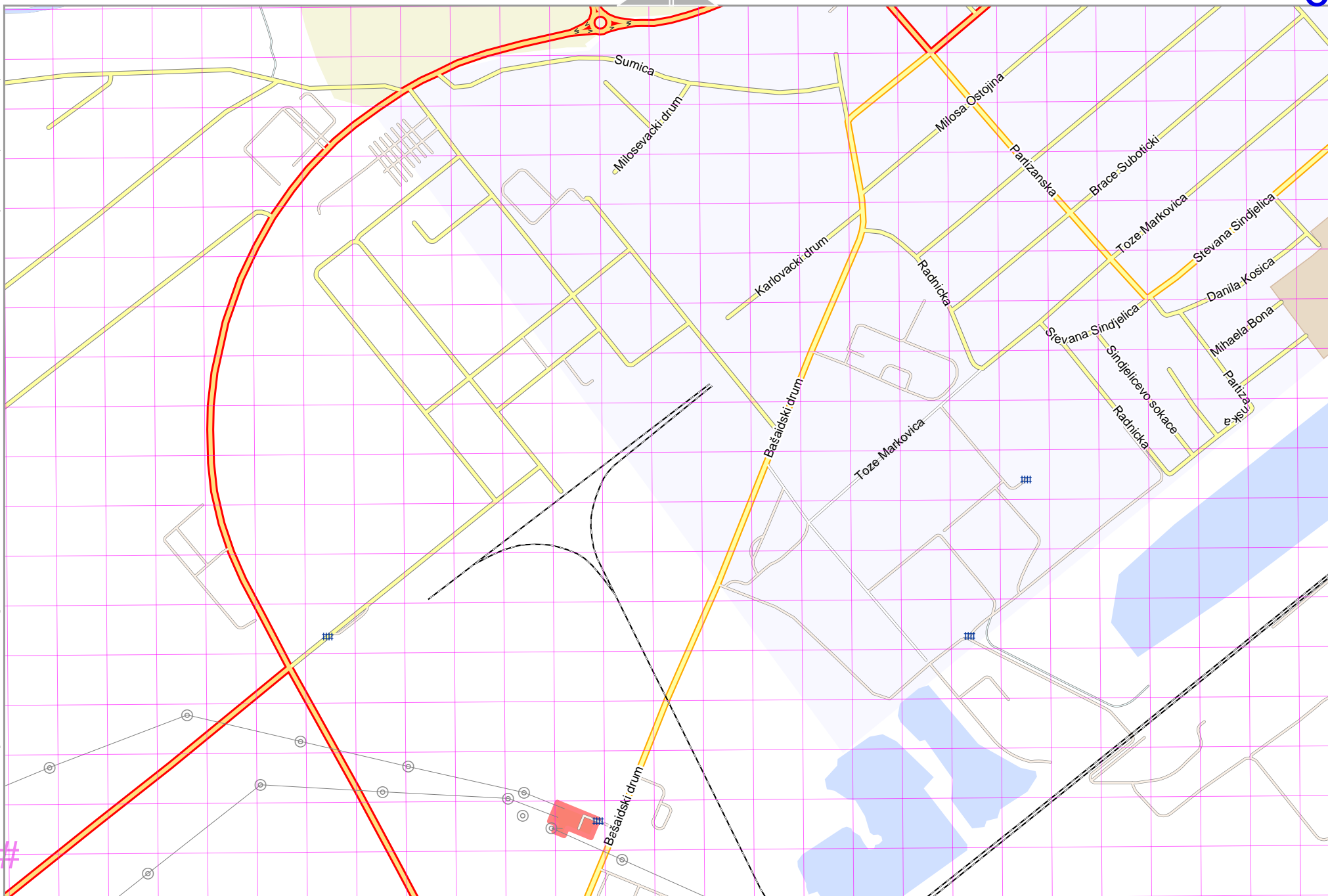
lon 20.46157 lat 45.81820 [nom. scale = 1 / 10000]

pdfmap_20230831_141303_Kikinda_2023_20.4615_45.8262_579.pdf

 UTM: 34 T easting 458.20 km northing 5074.00 km
 UTM-Grid-width = 100m

Map data © OpenStreetMap contributors

lon 20.42721 lat 45.80201 [nom. scale = 1 / 10000]

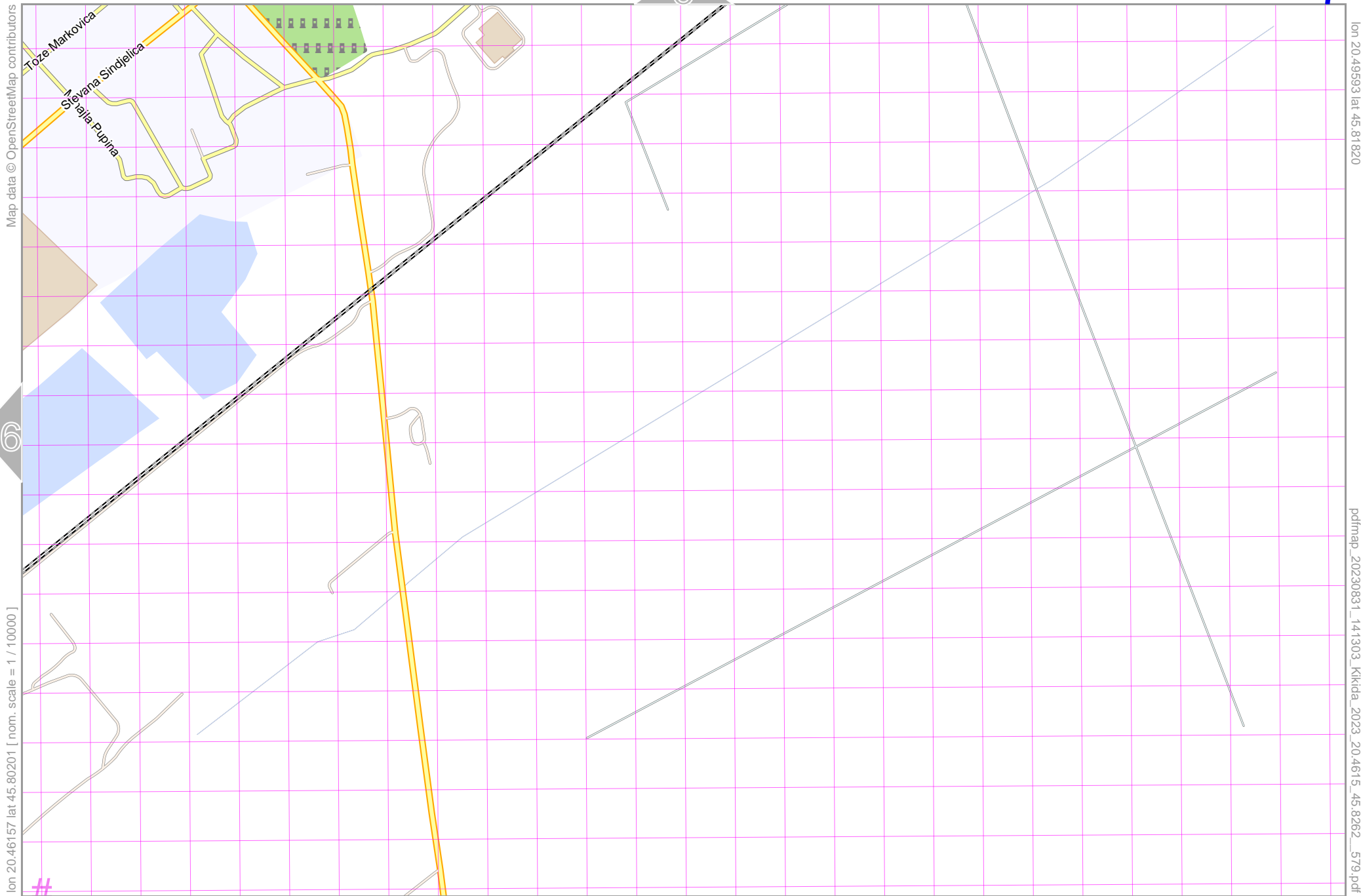


lon 20.46157 lat 45.81820

pdfmap_20230831_141303_Kikida_2023_20.4615_45.8262_579.pdf

UTM: 34 T easting 455.50 km northing 5072.30 km
UTM-Grid-width = 100m

Kikida 2023



Map data © OpenStreetMap contributors

lon 20.46157 lat 45.80201 [nom. scale = 1 / 10000]

lon 20.49593 lat 45.81820

pdfmap_20230831_141303_Kikida_2023_20.4615_45.8262_579.pdf

UTM: 34 T easting 458.20 km northing 5072.20 km
UTM-Grid-width = 100m