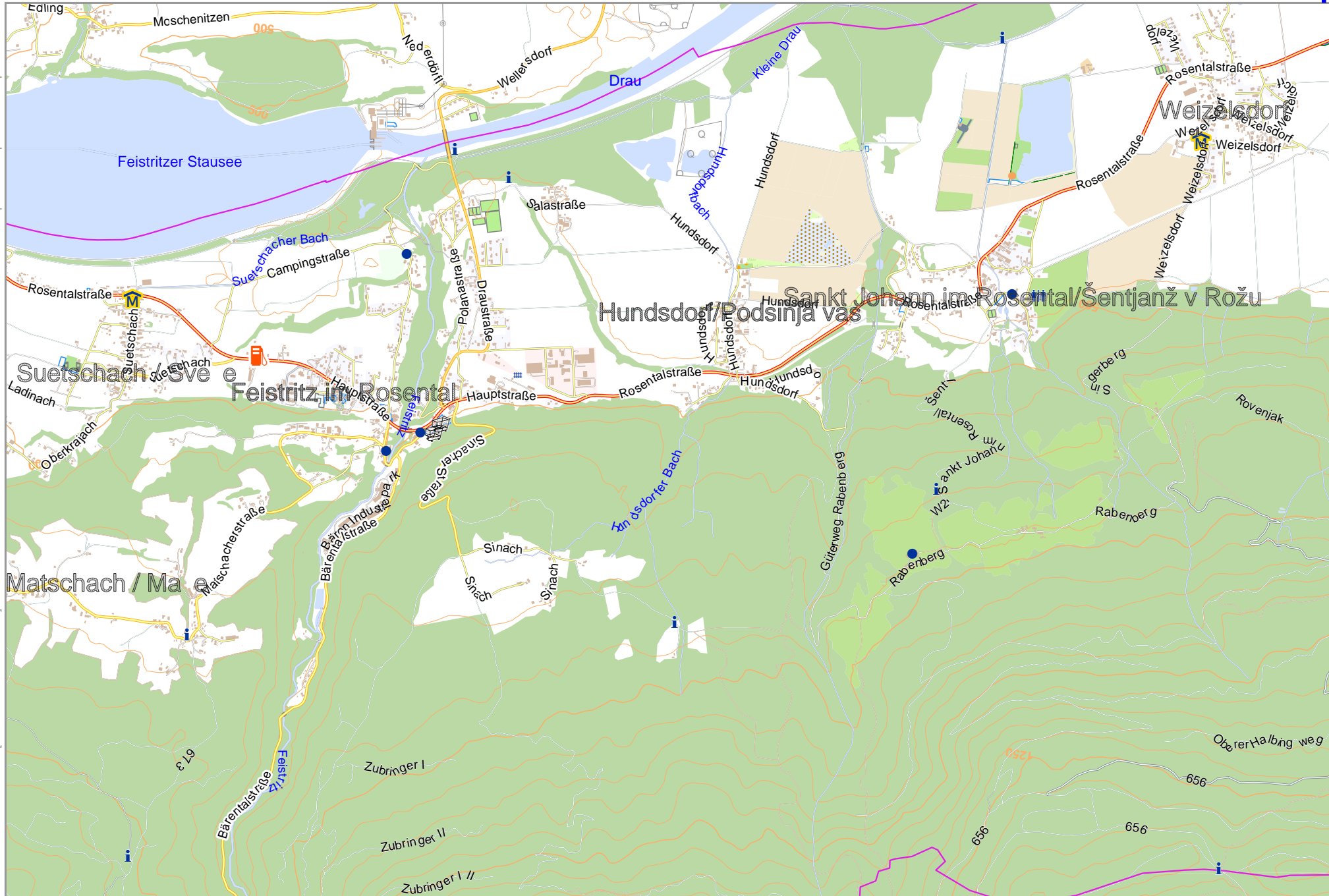


Map data © OpenStreetMap contributors

lon 14.14703 lat 46.50009 [nom. scale = 1 / 25000]



lon 14.23395 lat 46.54057

pdfmap_20230829_105934_Ferlach_14.2339_46.4798_604.pdf

0 1000 m 2000 m

Contour interval = 50m

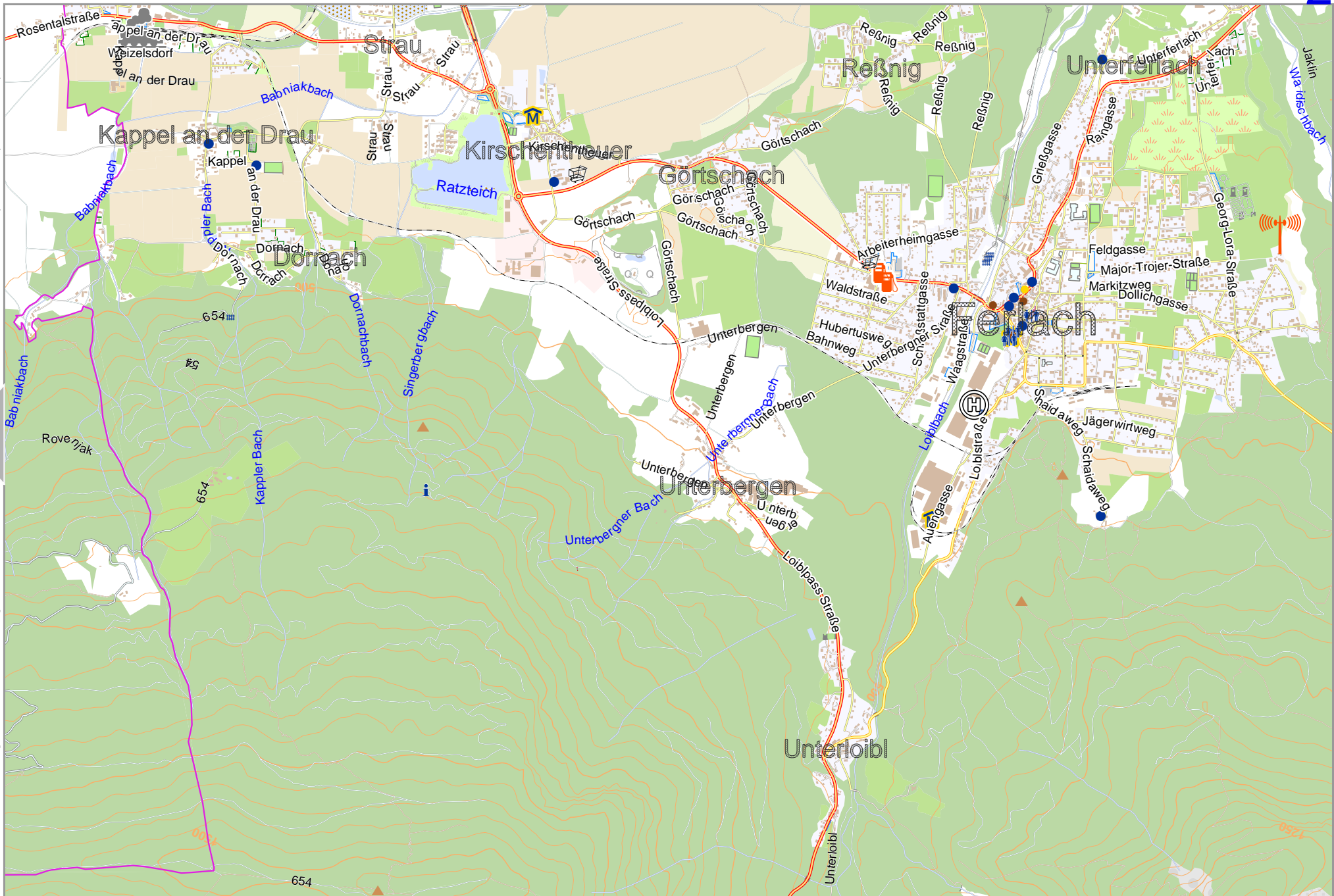
Ferlach

Map data © OpenStreetMap contributors

lon 14.23395 lat 46.50009 [nom. scale = 1 / 25000]

lon 14.32088 lat 46.54057

pdfmap_20230829_105934_Ferlach_14.2339_46.4798_604.pdf



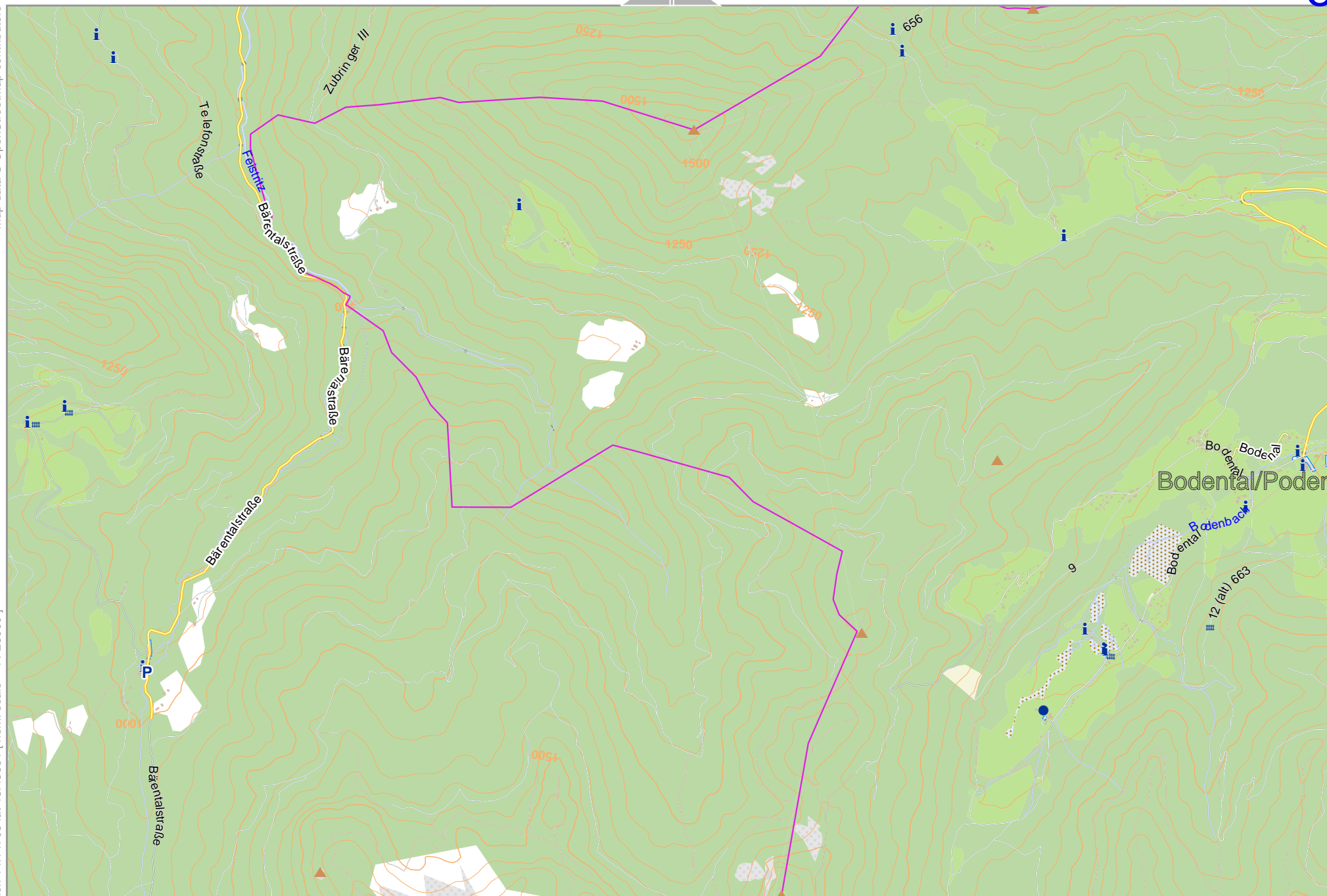
0 1000 m 2000 m

Contour interval = 50m



Map data © OpenStreetMap contributors

lon 14.14703 lat 46.45961 [nom. scale = 1 / 25000]



0 1000 m 2000 m

Contour interval = 50m

lon 14.23395 lat 46.50009

pdfmap_20230829_105934_Ferlach_14.2339_46.4798_604.pdf

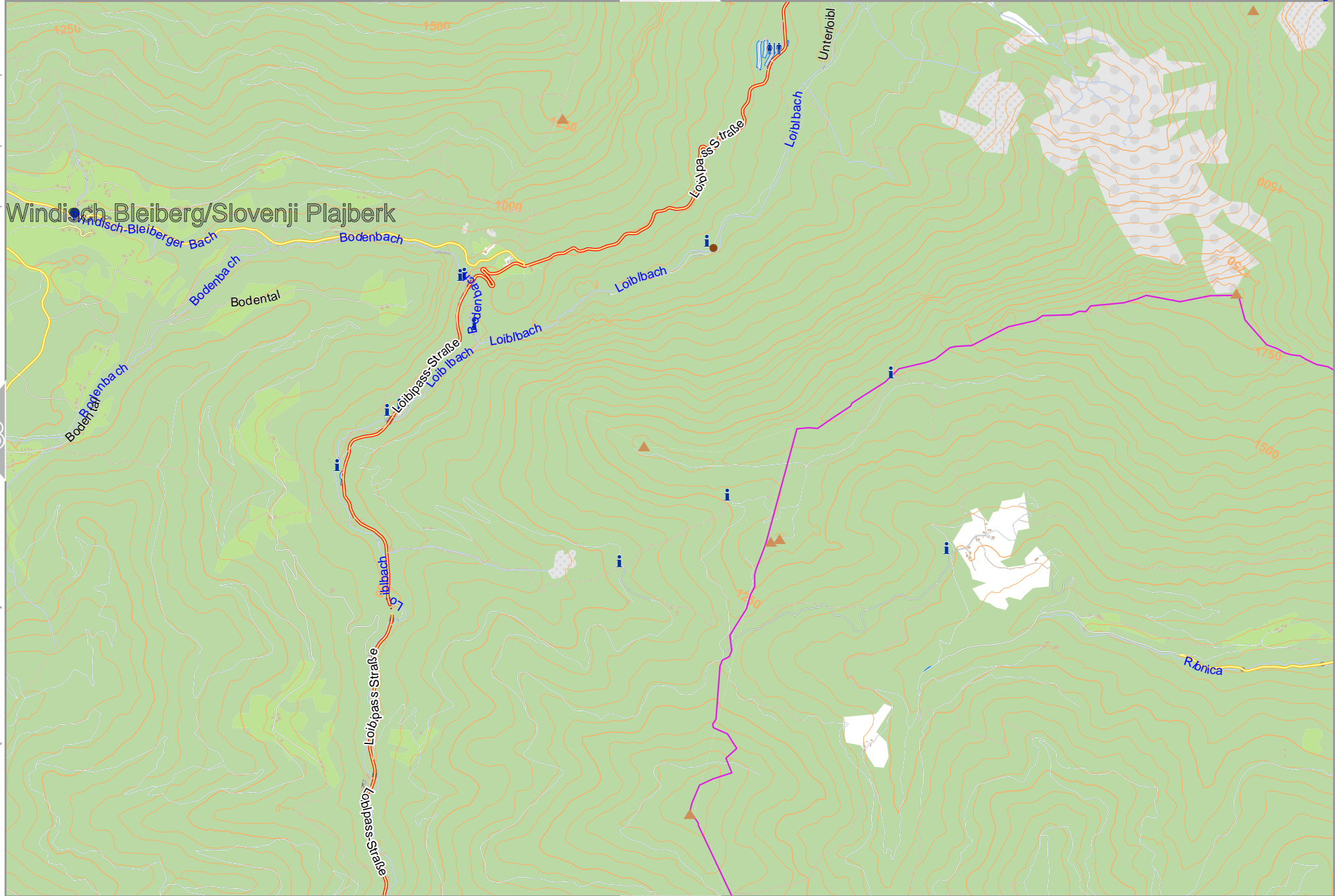
Ferlach

Map data © OpenStreetMap contributors

lon 14.23395 lat 46.45961 [nom. scale = 1 / 25000]

lon 14.32088 lat 46.50009

pdfmap_20230829_105934_Ferlach_14.2339_46.4798_604.pdf



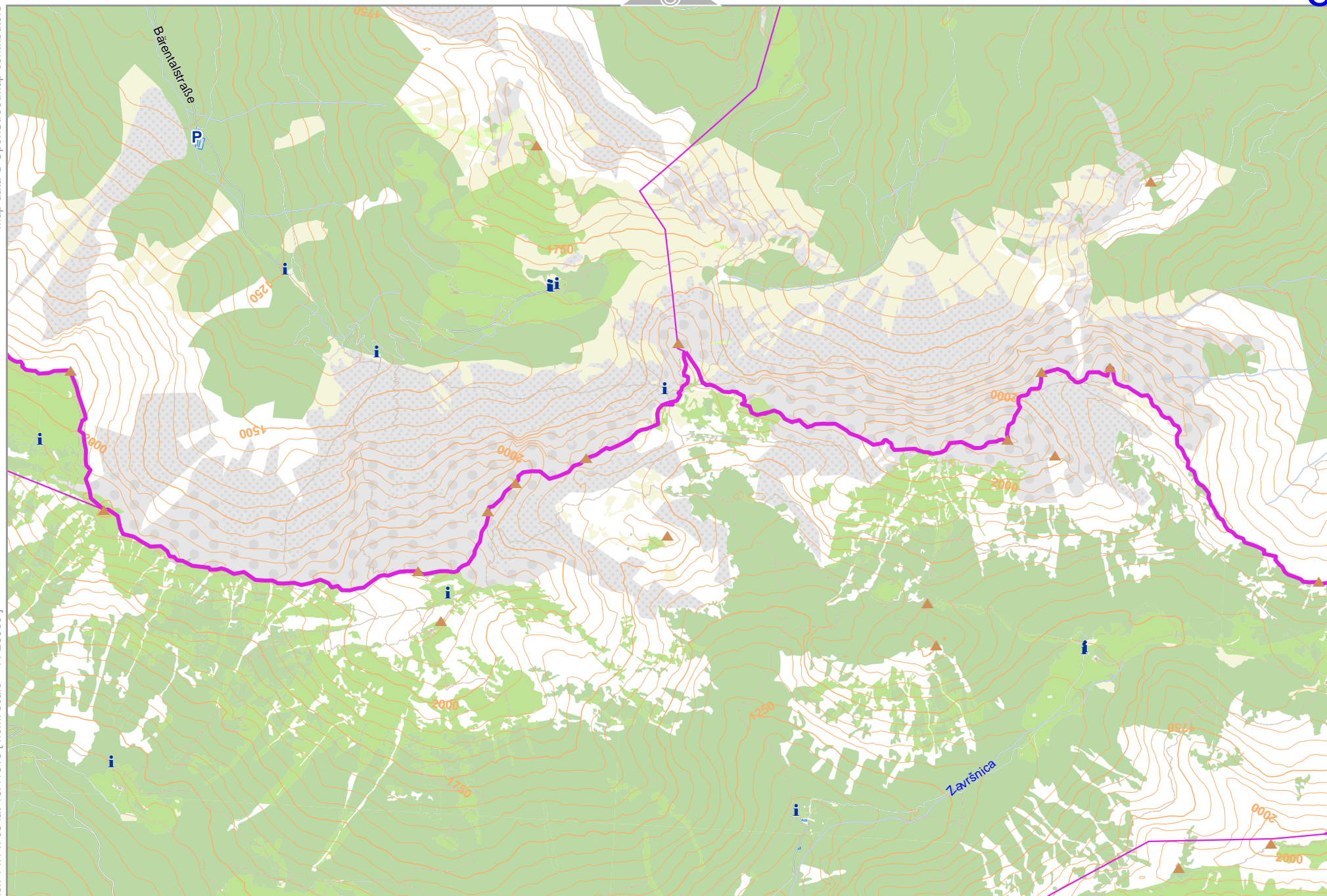
Contour interval = 50m

Map data © OpenStreetMap contributors

lon 14.14703 lat 46.41913 [nom. scale = 1 / 25000]

lon 14.23395 lat 46.45961

pdfmap_20230829_105934_Ferlach_14.2339_46.4798_604.pdf



0 1000 m 2000 m

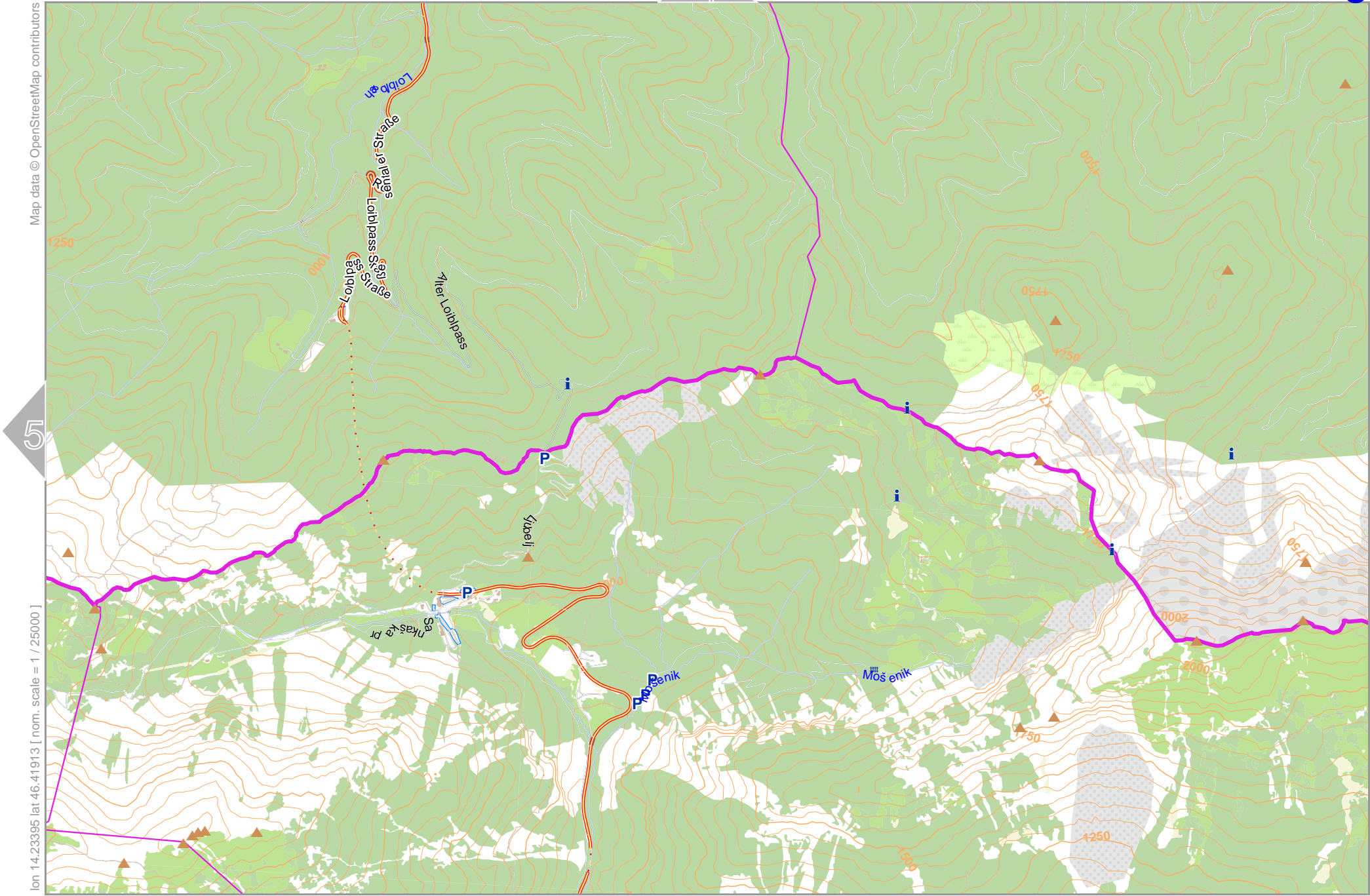
Contour interval = 50m

Map data © OpenStreetMap contributors

lon 14.23395 lat 46.41913 [nom. scale = 1 / 25000]

lon 14.32088 lat 46.45961

pdfmap_20230829_105934_Ferlach_14.2339_46.4798_604.pdf



0 1000 m 2000 m

Contour interval = 50m