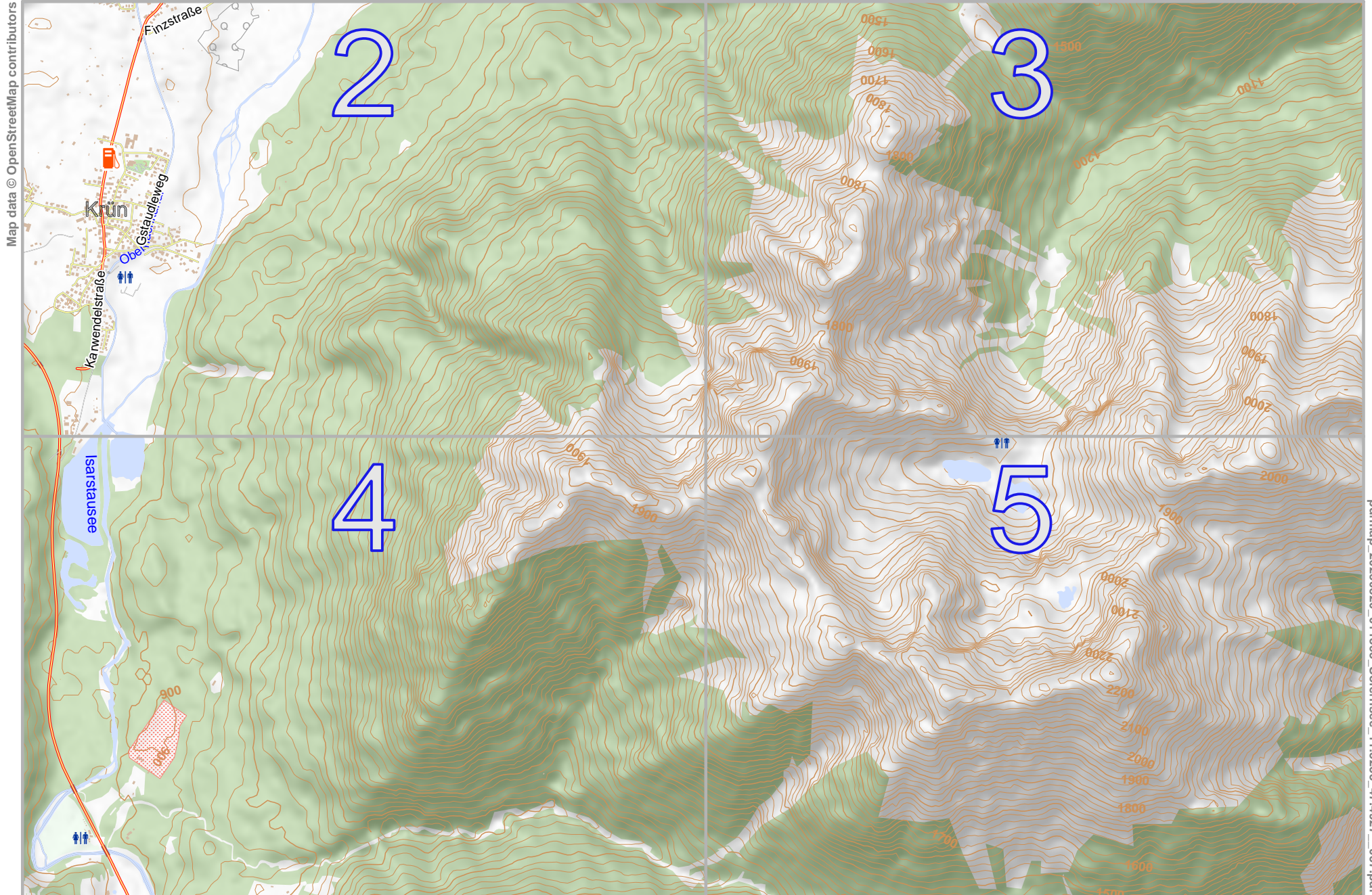


# Soiernsee

lon 11.37650 lat 47.51700



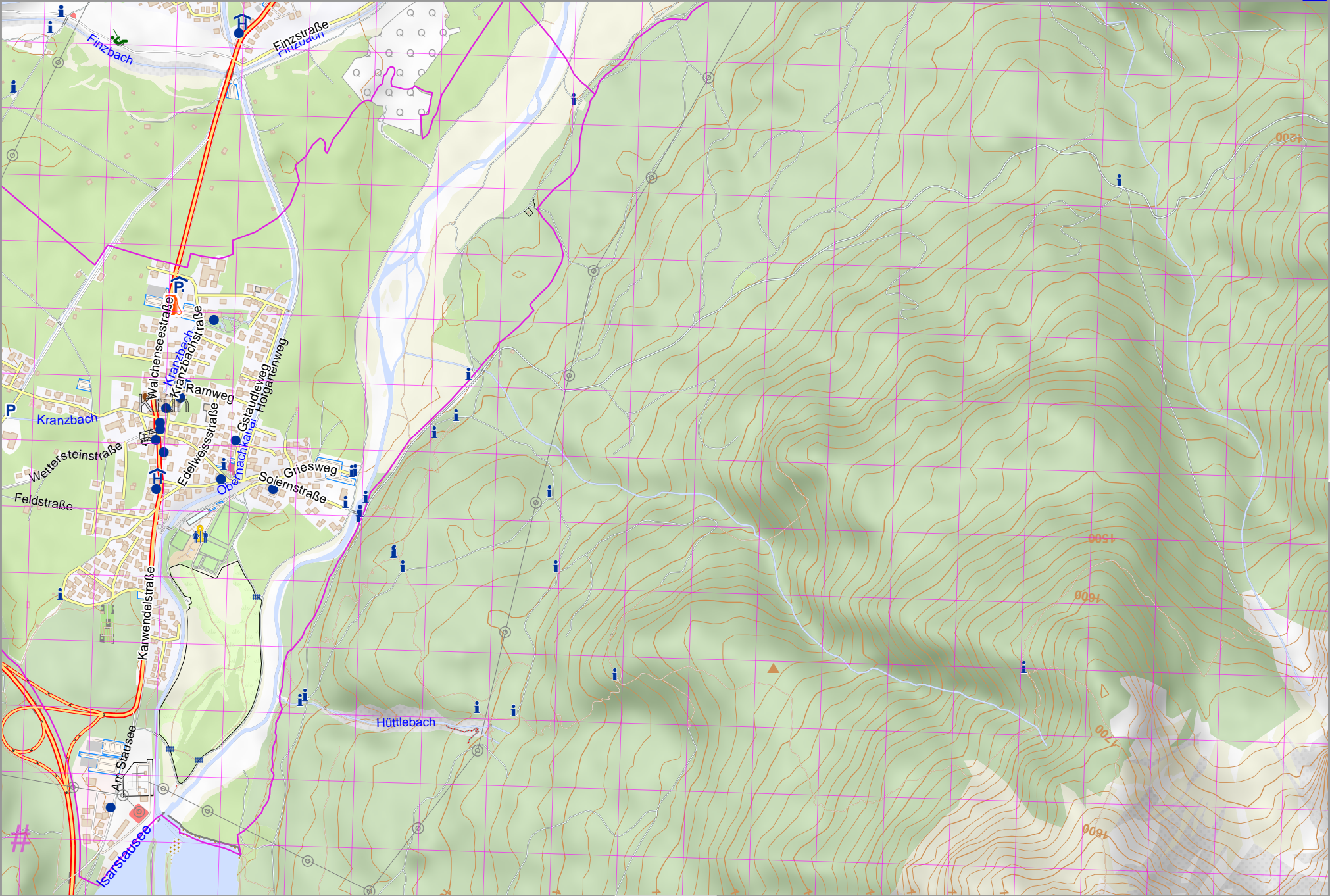
lon 11.27219 lat 47.46978  
[ nom. scale = 1 / 30000 ]



# Soiernsee

Map data © OpenStreetMap contributors

lon 11.27219 lat 47.49272 [ nom. scale = 1 / 15000 ]



lon 11.32534 lat 47.51700

pdfmap\_20230820\_011353\_Soiernsee\_11.3233\_47.4927\_057.pdf

# UTM: 32 T easting 671.20 km northing 5262.60 km  
UTM-Grid-width = 200m  
Contour interval = 20m



# Soiernsee

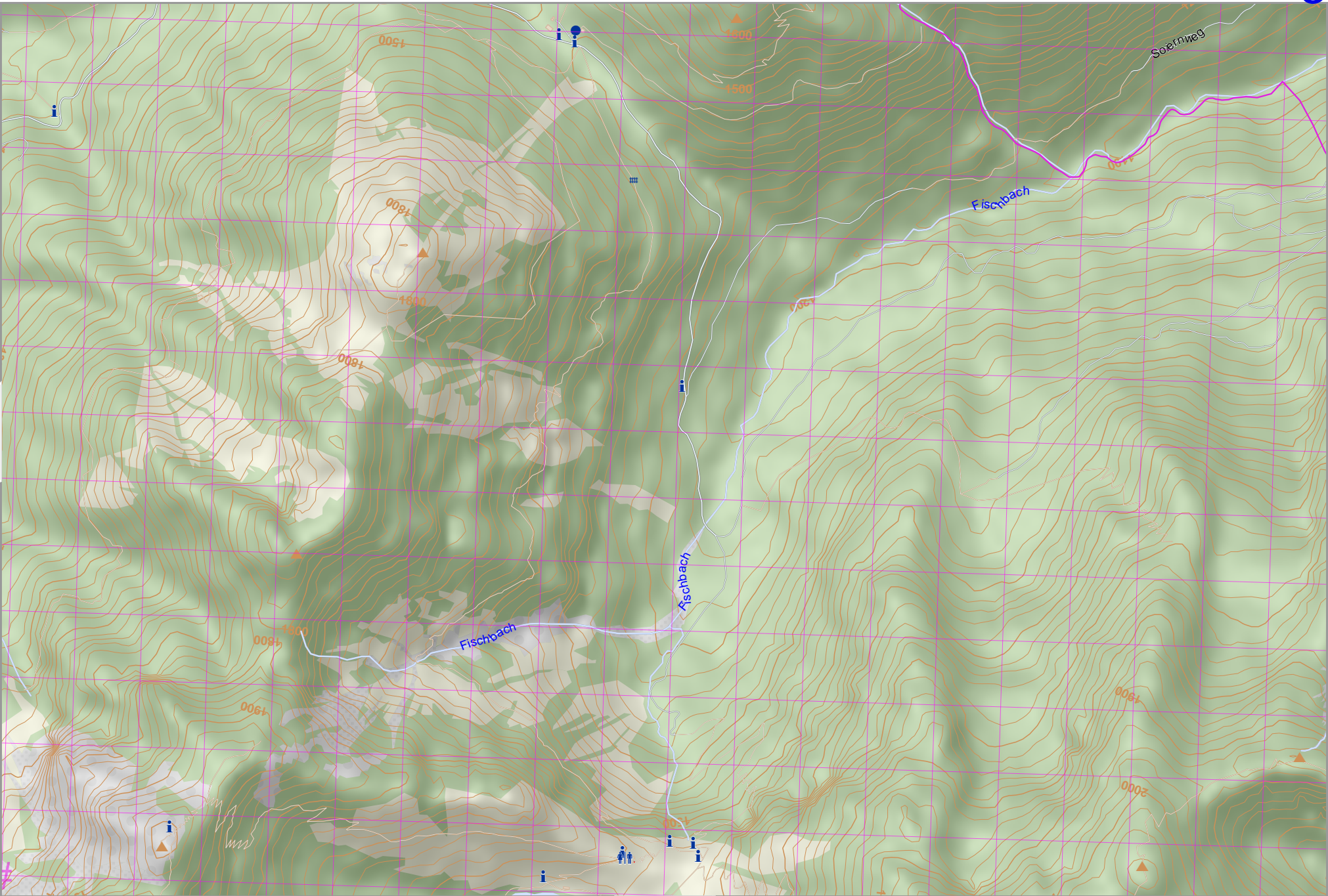
Map data © OpenStreetMap contributors

log\_11.32335 lat 47.49272 [ nom. scale = 1 / 15000 ]

# UTM: 32 T easting 675.00 km northing 5262.60 km  
UTM-Grid-width = 200m  
Contour interval = 20m

lon 11.37650 lat 47.51700

pdfmap\_20230820\_011353\_Soiersee\_11.3233\_47.4927\_057.pdf





# Soiernsee

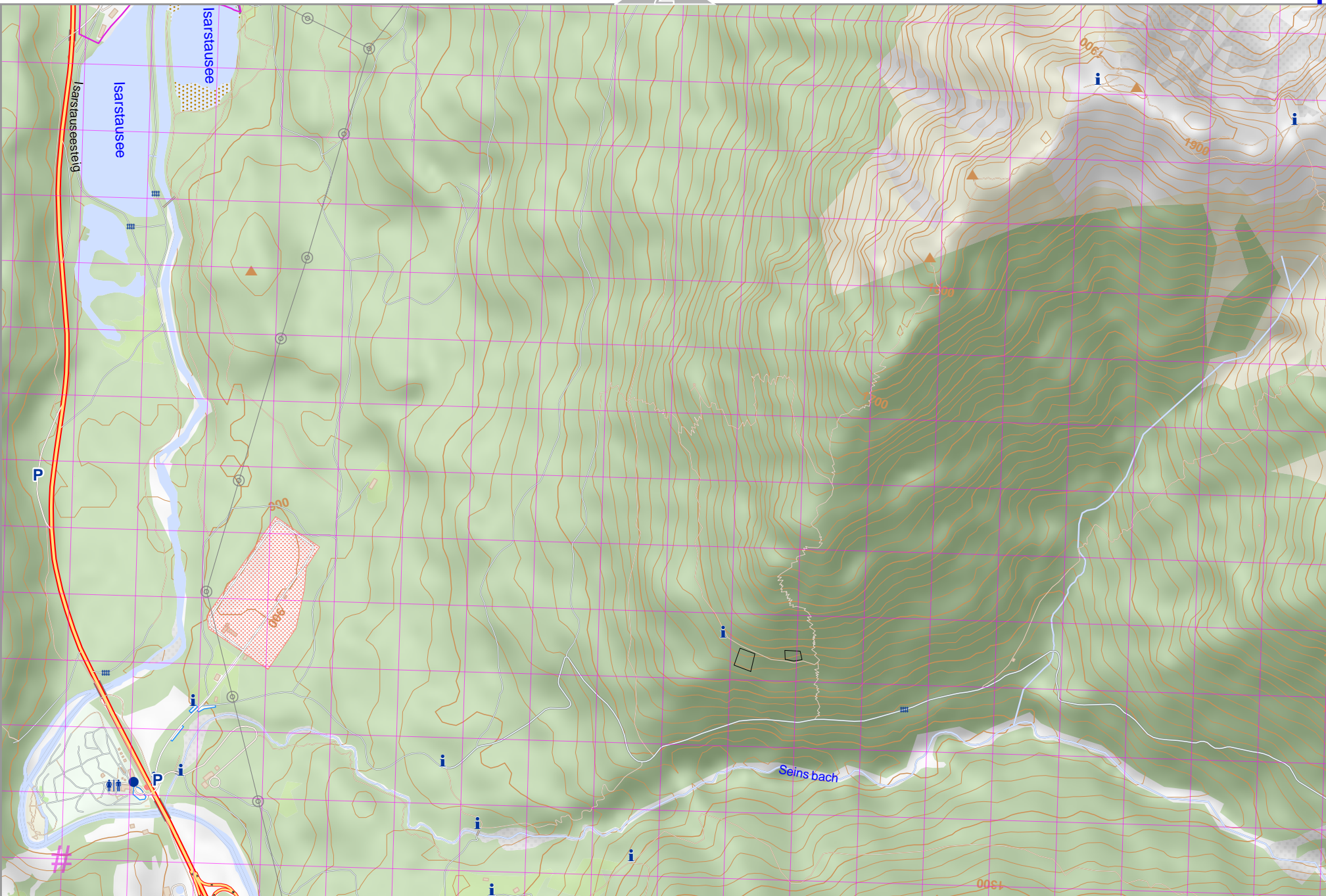
2

4

top

Map data © OpenStreetMap contributors

lon 11.27219 lat 47.46978 [ nom. scale = 1 / 15000 ]



lon 11.32534 lat 47.49406

5

pdfmap\_20230820\_011353\_Soiersee\_11.3233\_47.4927\_057.pdf

# UTM: 32 T easting 671.40 km northing 5260.00 km

UTM-Grid-width = 200m  
Contour interval = 20m



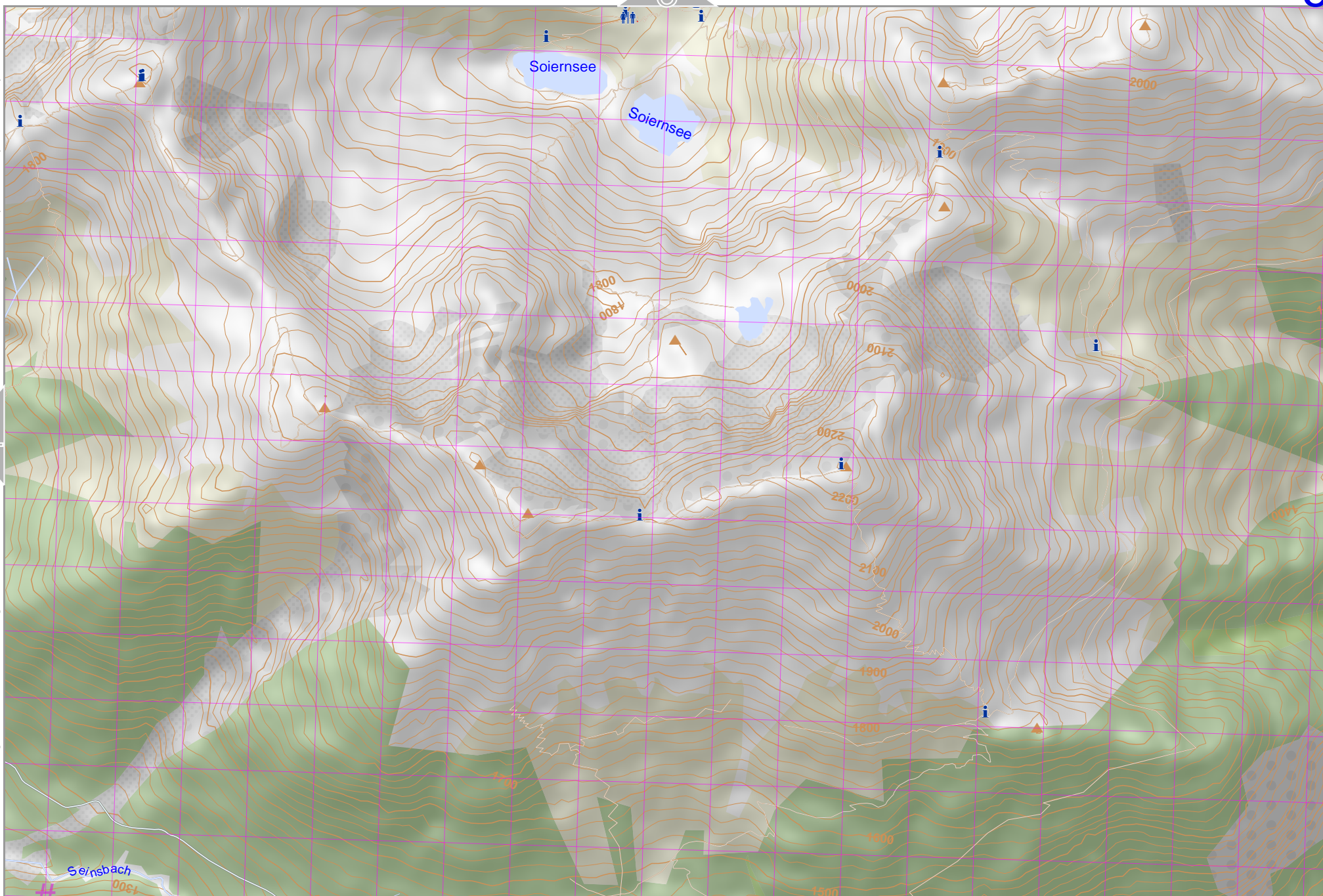
# Soiernsee

5

top

Map data © OpenStreetMap contributors

lon 11.32335 lat 47.46978 [ nom. scale = 1 / 15000 ]



lon 11.37650 lat 47.49406

pdfmap\_20230820\_011353\_Soiersee\_11.3233\_47.4927\_057.pdf

# UTM: 32 T easting 675.20 km northing 5260.00 km  
UTM-Grid-width = 200m  
Contour interval = 20m