

Zeltlager_Wald

lon 10.72187 lat 49.69645



Map data © OpenStreetMap contributors

pdfmap_20230819_095832_Zeltlager_Wald_10.6756_49.6762_183.pdf

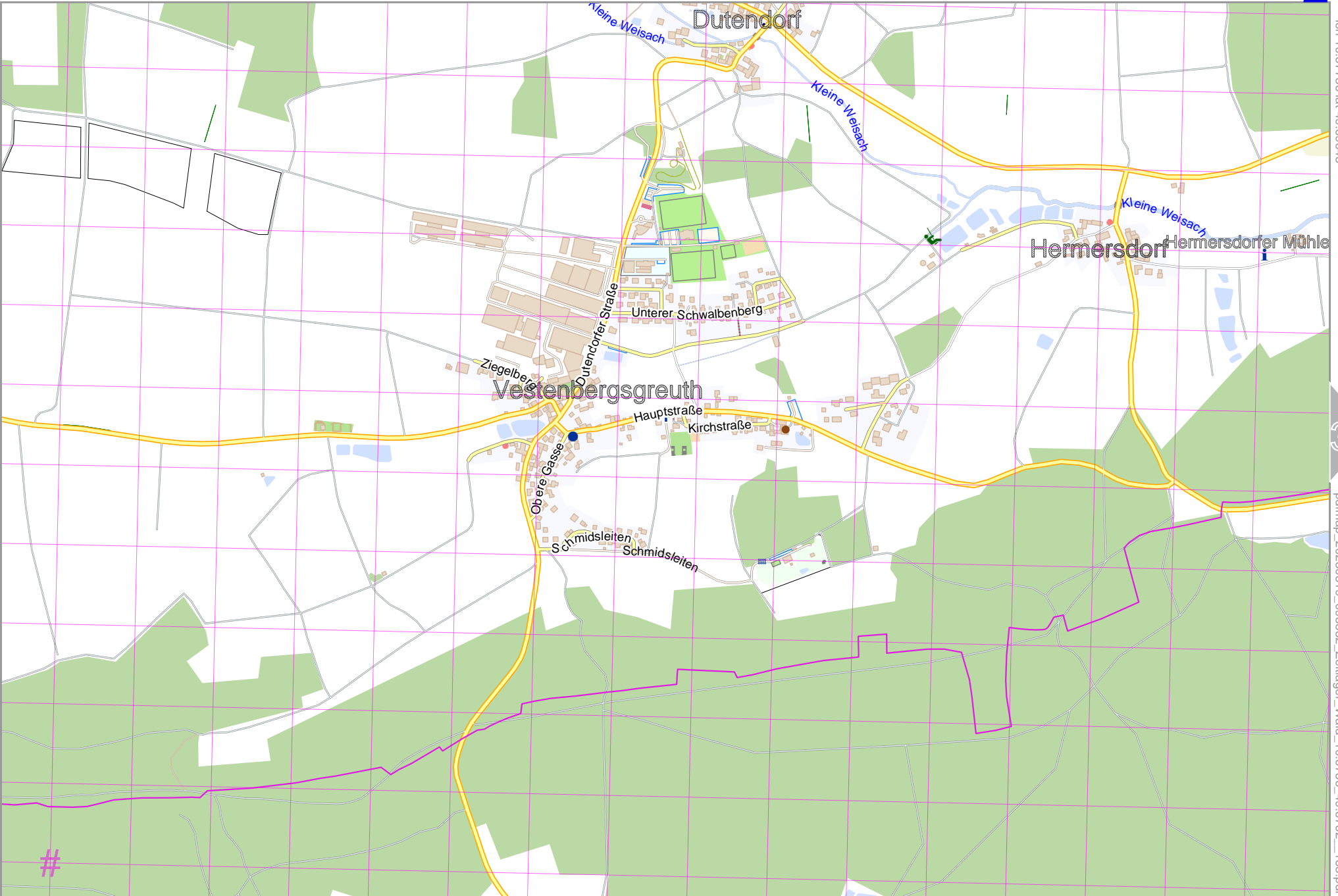
lon 10.63112 lat 49.65712
[nom. scale = 1 / 25000]

Map data © OpenStreetMap contributors

lon 10.677361 lat 49.69645

lon 10.63112 lat 49.67622 [nom. scale = 1 / 12500]

pdfmap_20230819_095832_Zeltlager_Wald_10.6756_49.6762_183.pdf



Map data © OpenStreetMap contributors

lon 10.72187 lat 49.69645

Hermersdorfer Mühle Weickersdorf

Keinertsbach

lon 10.67563 lat 49.67622 [nom. scale = 1 / 12500]

pdfmap_20230819_095832_Zeltlager_Wald_10.6756_49.6762_183.pdf

UTM: 32 U easting 621.00 km northing 5504.00 km
UTM-Grid-width = 200m

Albrecht-Dürer-Straße

2

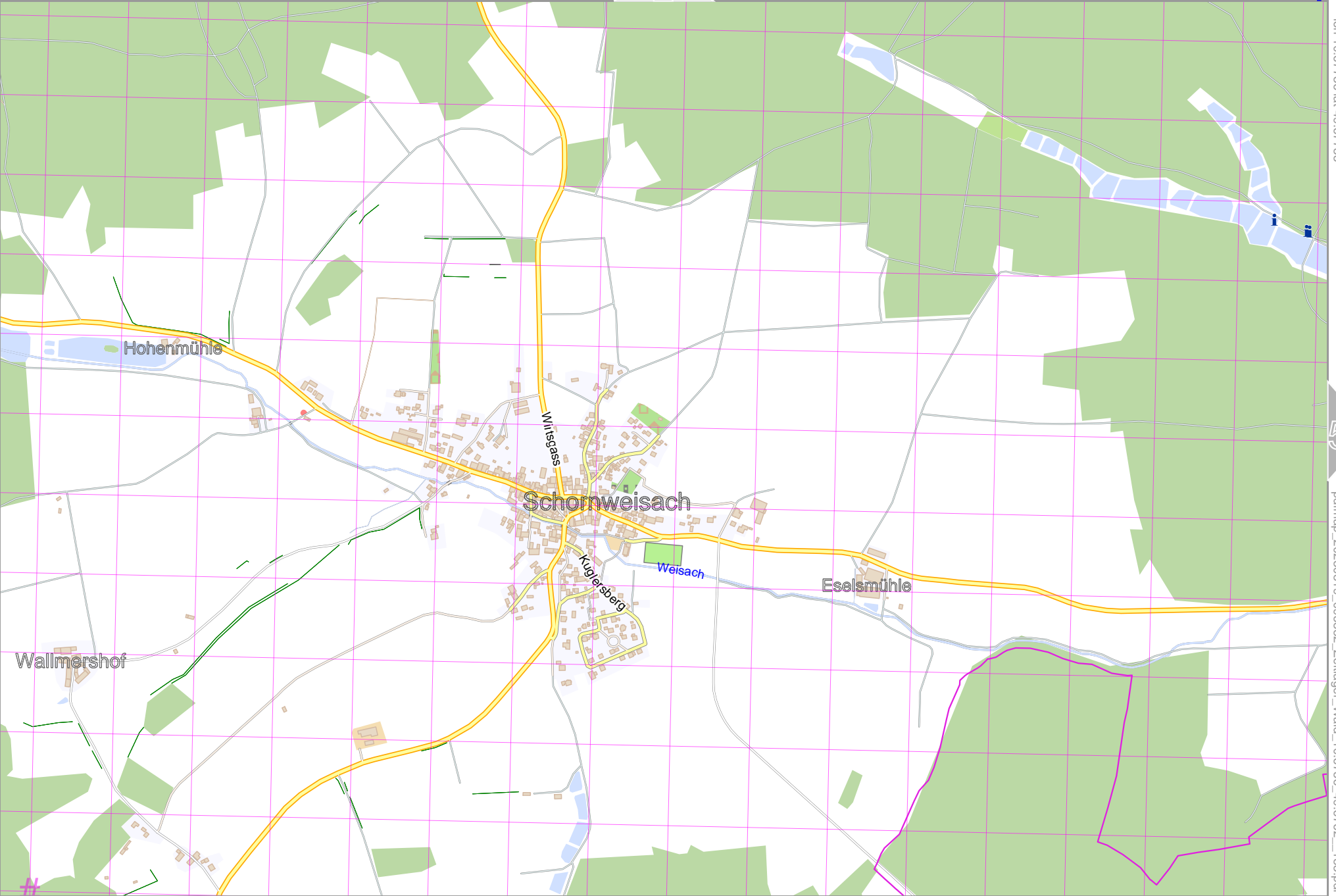
5

Map data © OpenStreetMap contributors

lon 10.67736 lat 49.67735

lon 10.63112 lat 49.65712 [nom. scale = 1 / 12500]

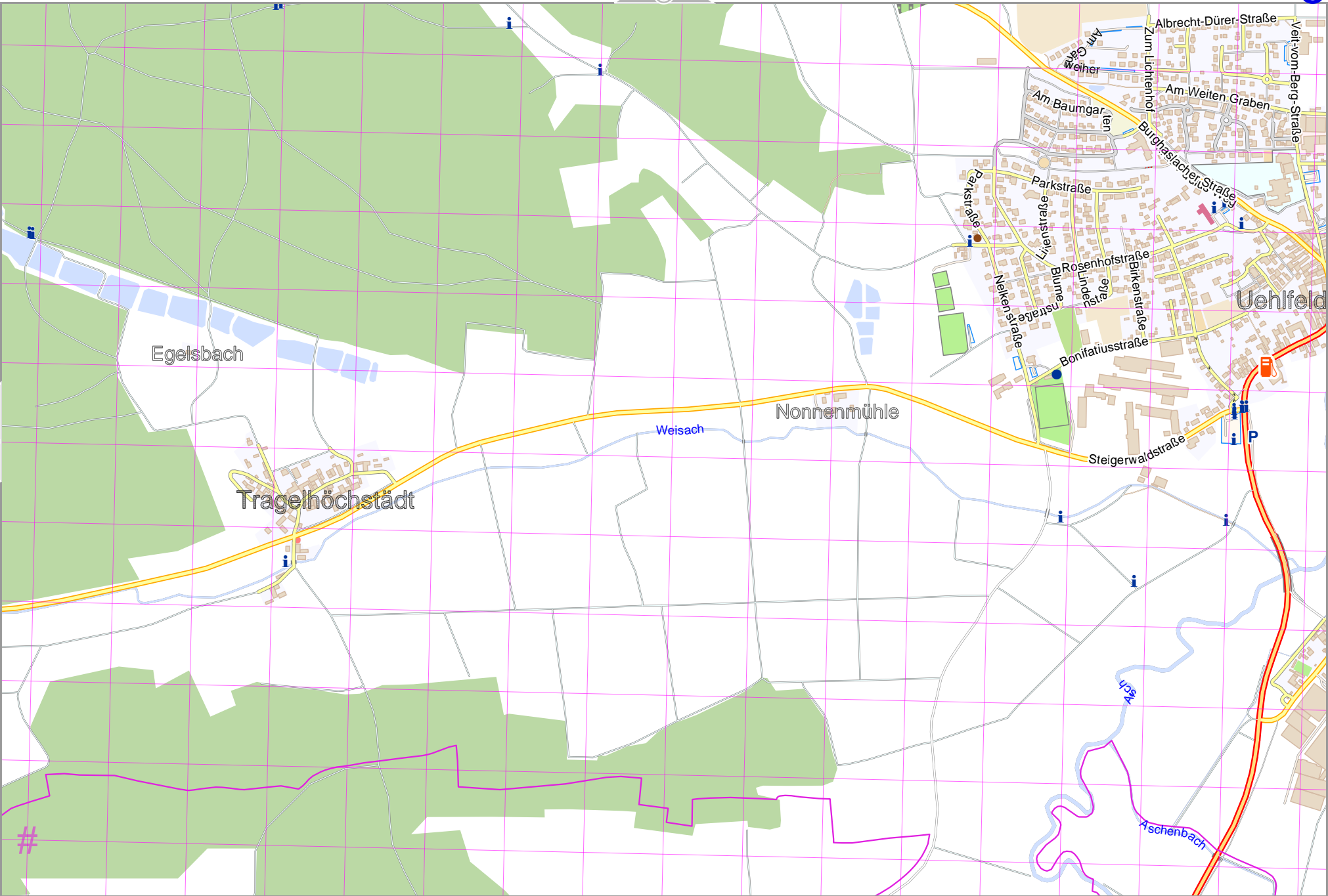
pdfmap_20230819_095832_Zeltlager_Wald_10.6756_49.6762_183.pdf



UTM: 32 U easting 617.80 km northing 5501.80 km
UTM-Grid-width = 200m

Map data © OpenStreetMap contributors

lon 10.67563 lat 49.65712 [nom. scale = 1 / 12500]



3

5

4

UTM: 32 U easting 621.00 km northing 5502.00 km
UTM-Grid-width = 200m

lon 10.72187 lat 49.67735

pdfmap_20230819_095832_Zeltlager_Wald_10.6756_49.6762_183.pdf