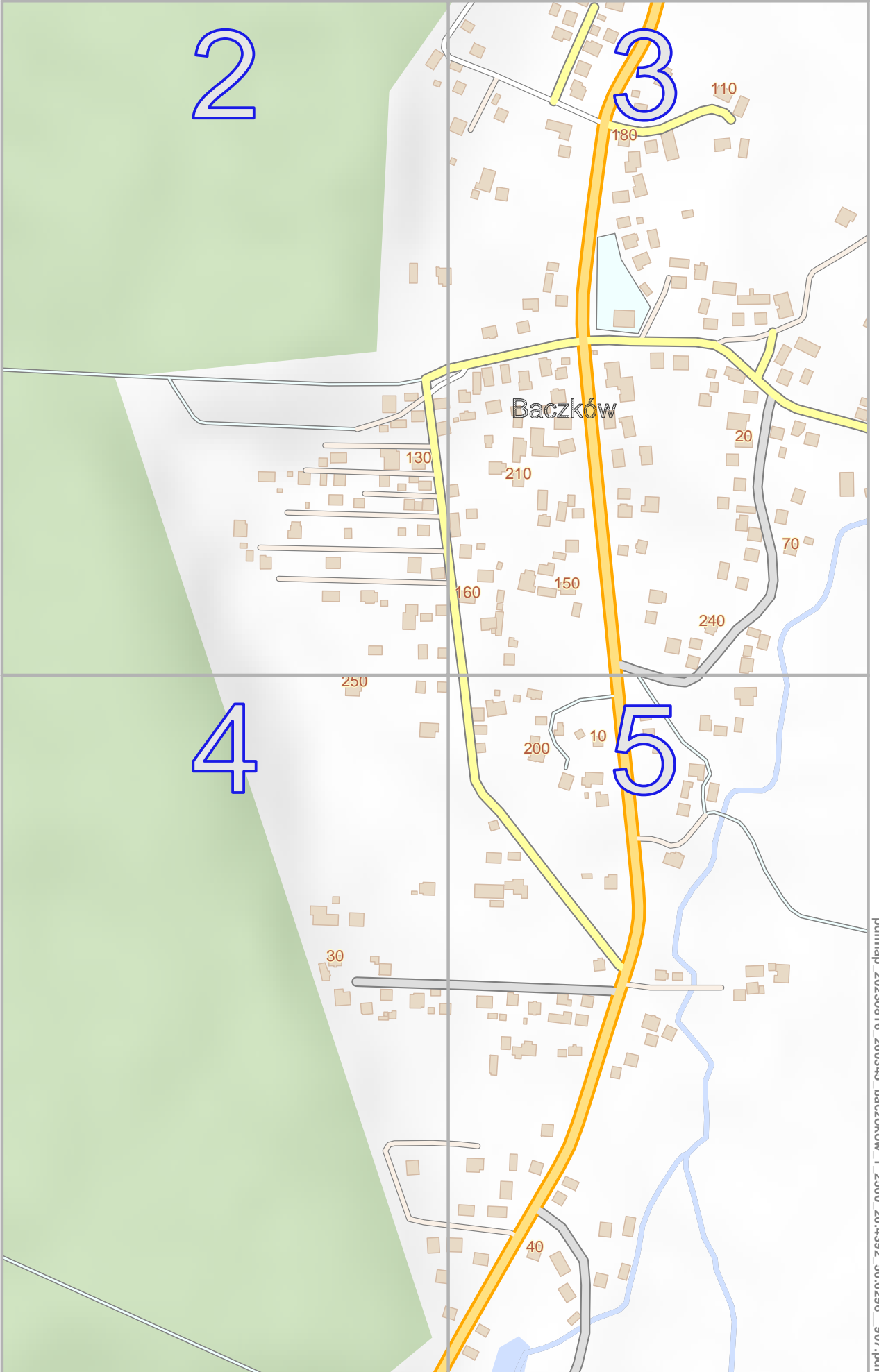


# baczokow 1:2500

lon 20.44523 lat 50.03565

Map data © OpenStreetMap contributors



lon 20.43371 lat 50.02387  
[ nom. scale = 1 / 5000 ]

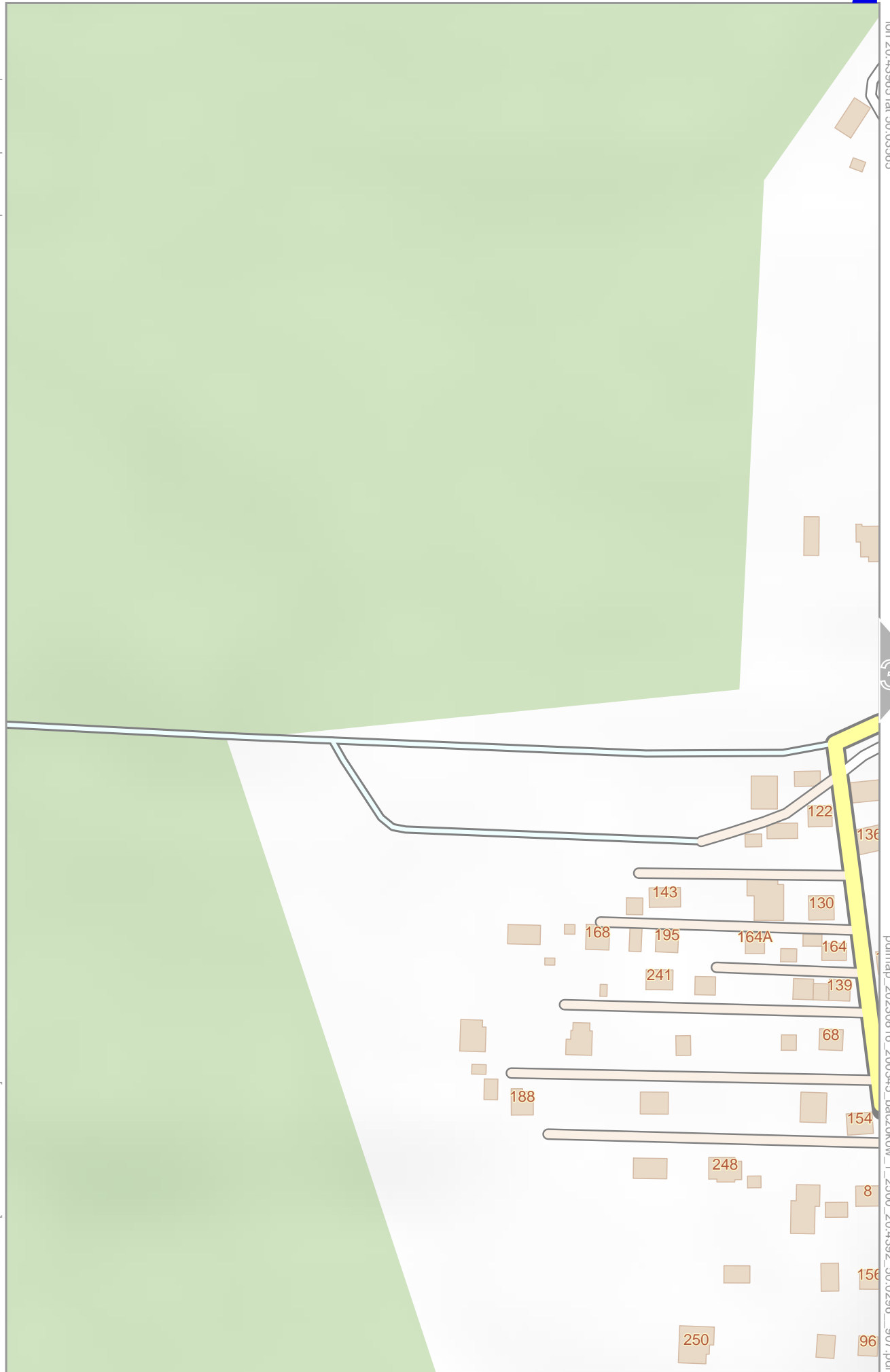
Map data © OpenStreetMap contributors

lon 20.43965 lat 50.03565

lon 20.43371 lat 50.02964 [ nom. scale = 1 / 2500 ]

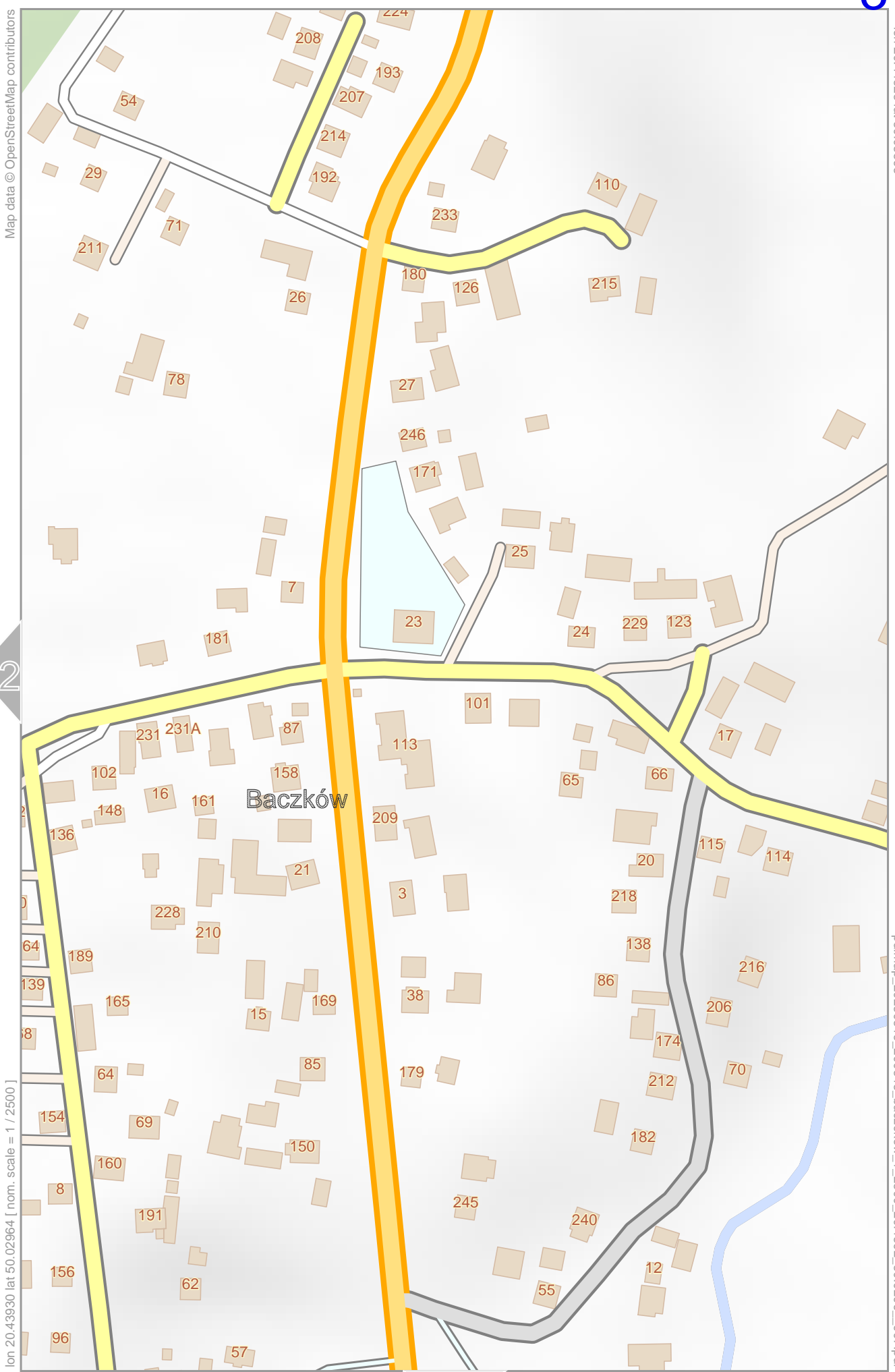
pdfmap\_20230816\_200345\_baczokow\_1\_2500\_20.4392\_50.0296\_907.pdf

0 10 m 100 m 130 m



Map data © OpenStreetMap contributors

lon 20.44523 lat 50.03565

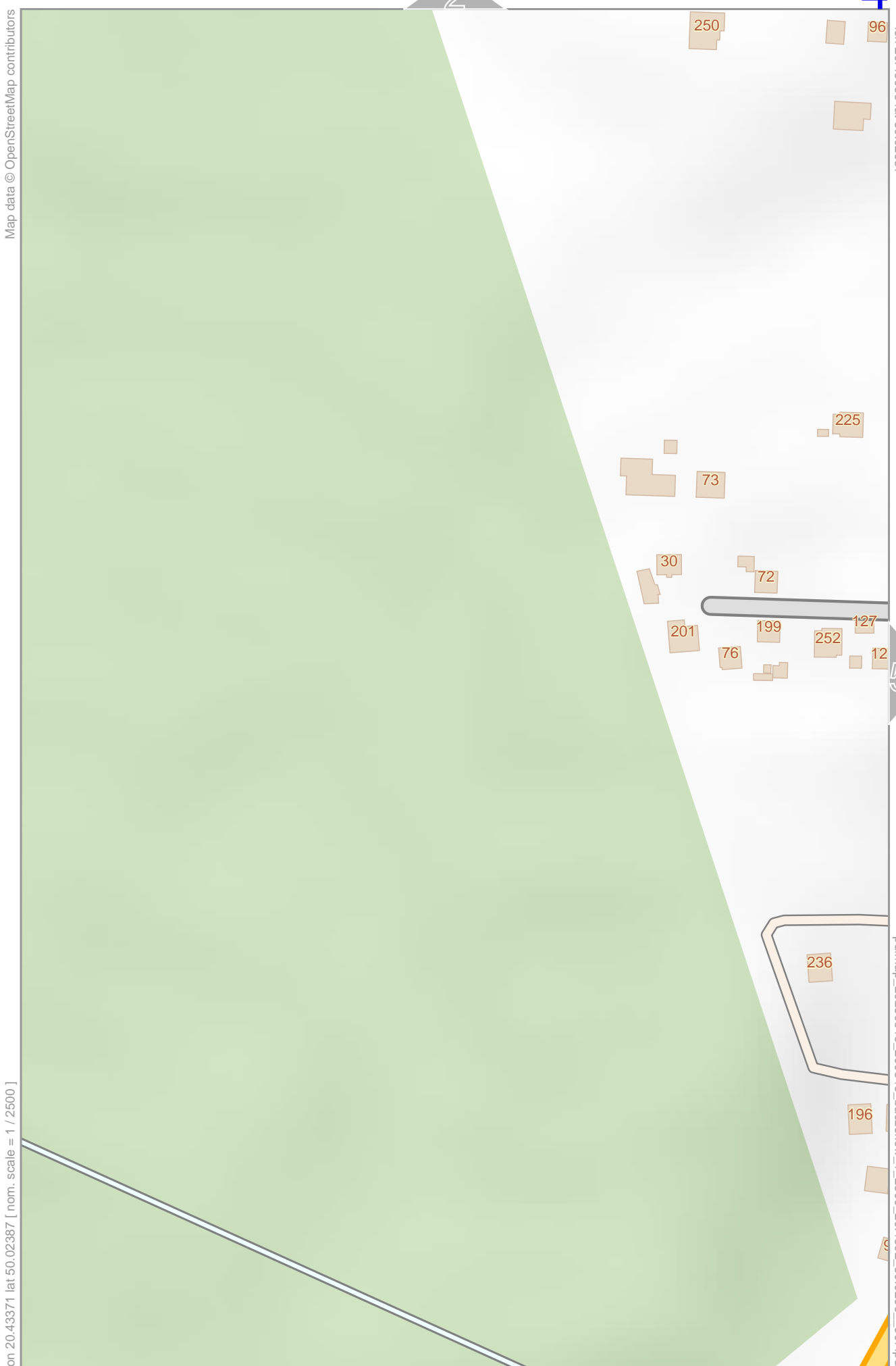


lon 20.43930 lat 50.02964 [ nom. scale = 1 / 2500 ]

pdfmap\_20230816\_200345\_baczokow\_1\_2500\_20.4392\_50.0296\_907.pdf

0 10 m 100 m 130 m

# baczokow 1:2500



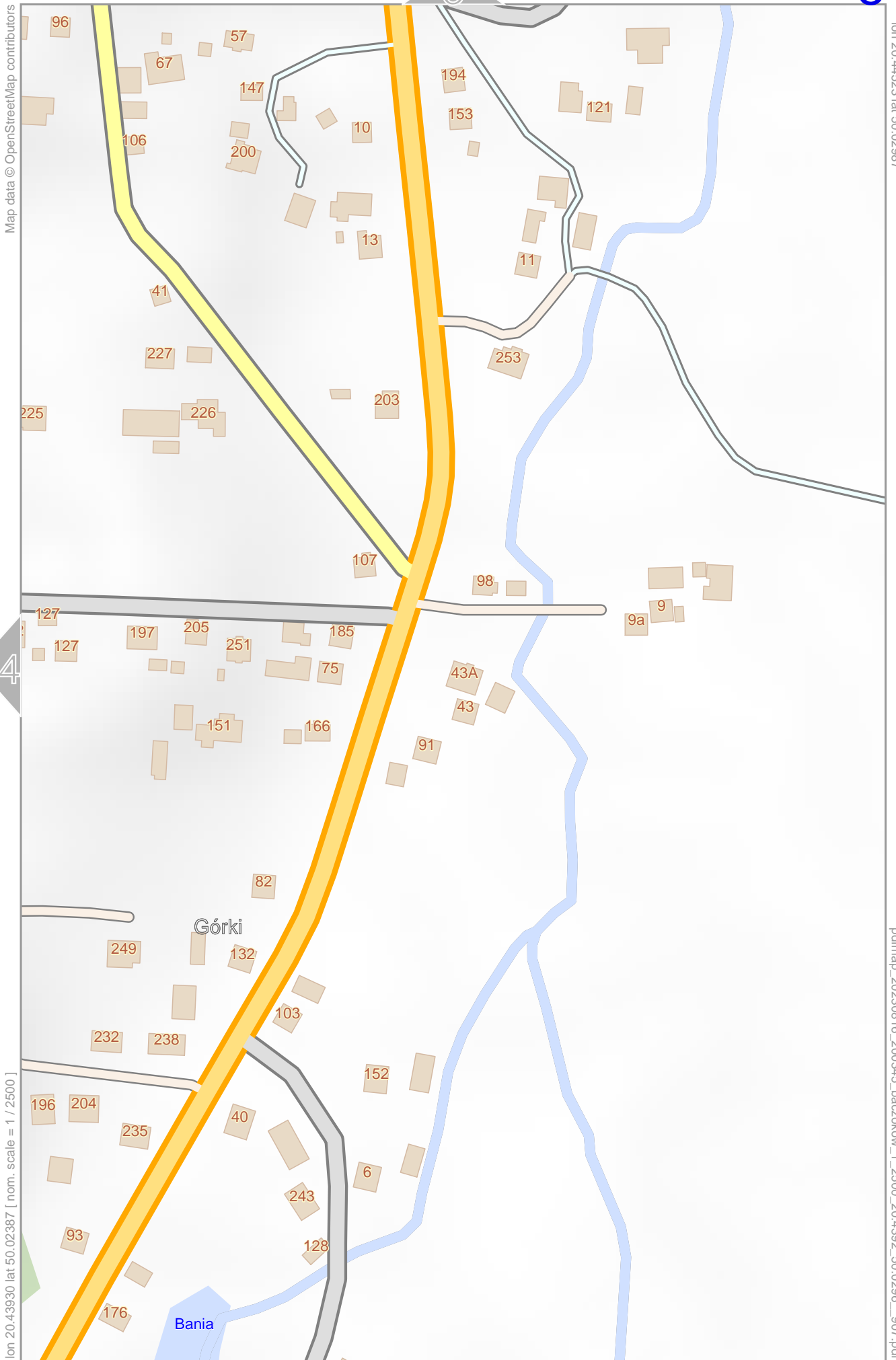
Map data © OpenStreetMap contributors

lon 20.43965 lat 50.02987

lon 20.43371 lat 50.02387 [ nom. scale = 1 / 2500 ]

pdfmap\_20230816\_200345\_baczokow\_1\_2500\_20.4392\_50.0296\_907.pdf





Map data © OpenStreetMap contributors

lon 20.44523 lat 50.02987

lon 20.43930 lat 50.02387 [ nom. scale = 1 / 2500 ]

pdfmap\_20230816\_200345\_baczokow\_1\_2500\_20.4392\_50.0296\_907.pdf

0 10 m 100 m 130 m