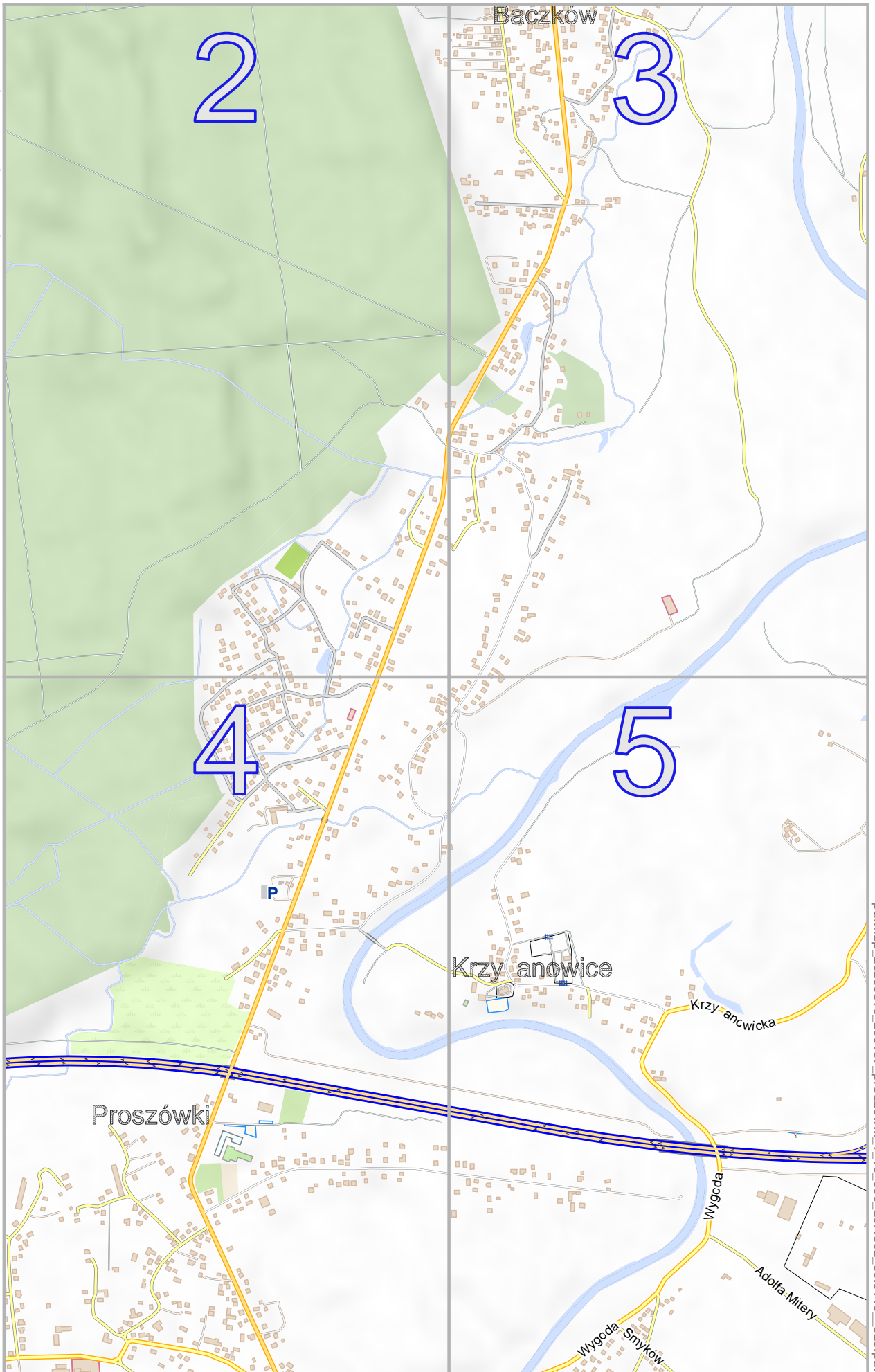


Map data © OpenStreetMap contributors



proszowki 1:10 000

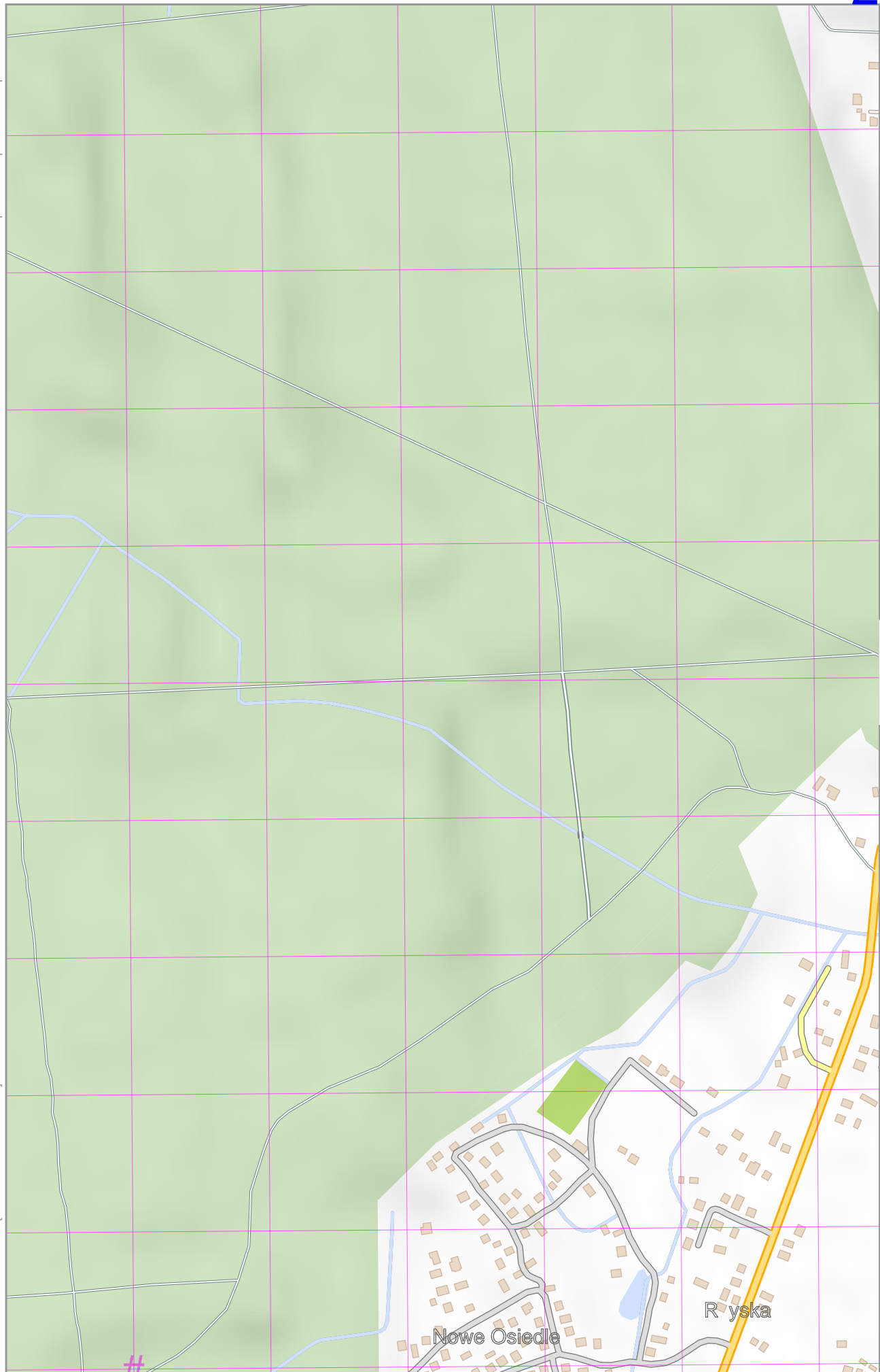
Map data © OpenStreetMap contributors

lon 20.43734 lat 50.03237

lon 20.41955 lat 50.01437 [nom. scale = 1 / 7500]

pdfmap_20230816_200157_proszowki_1_10_000_20.4362_50.0143_325.pdf

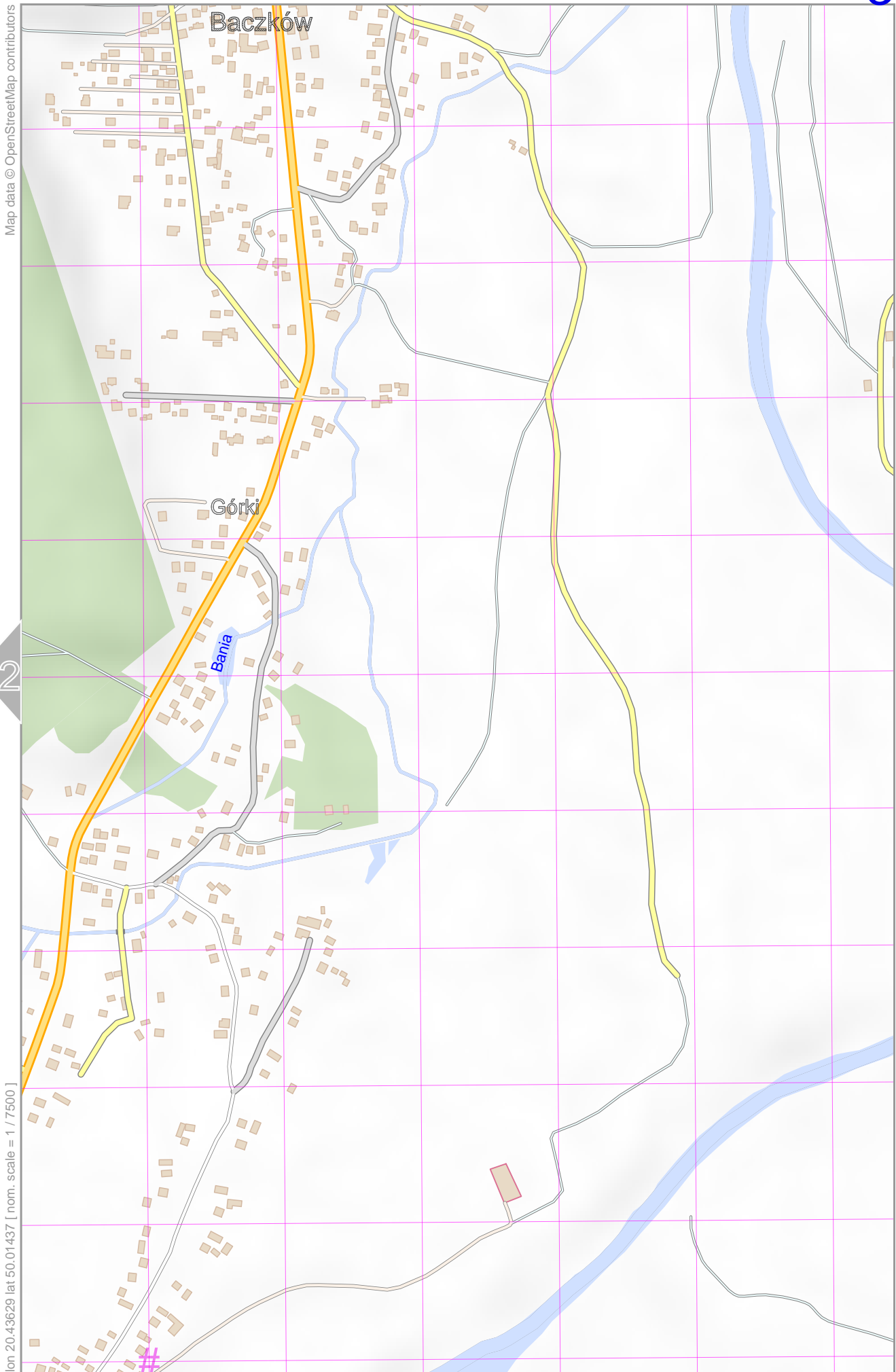
UTM: 34 U easting 458.60 km northing 5540.40 km
UTM-Grid-width = 200m



Nowe Osiedle

Ryska

proszowki 1:10 000



Map data © OpenStreetMap contributors

lon 20.45408 lat 50.03237

lon 20.43629 lat 50.01437 [nom. scale = 1 / 7500]

pdfmap_20230816_200157_proszowki_1_10_000_204362_50.0143_325.pdf

UTM: 34 U easting 459.80 km northing 5540.40 km
UTM-Grid-width = 200m



Map data © OpenStreetMap contributors

lon 20.43734 lat 50.01504

lon 20.41955 lat 49.99704 [nom. scale = 1 / 7500]

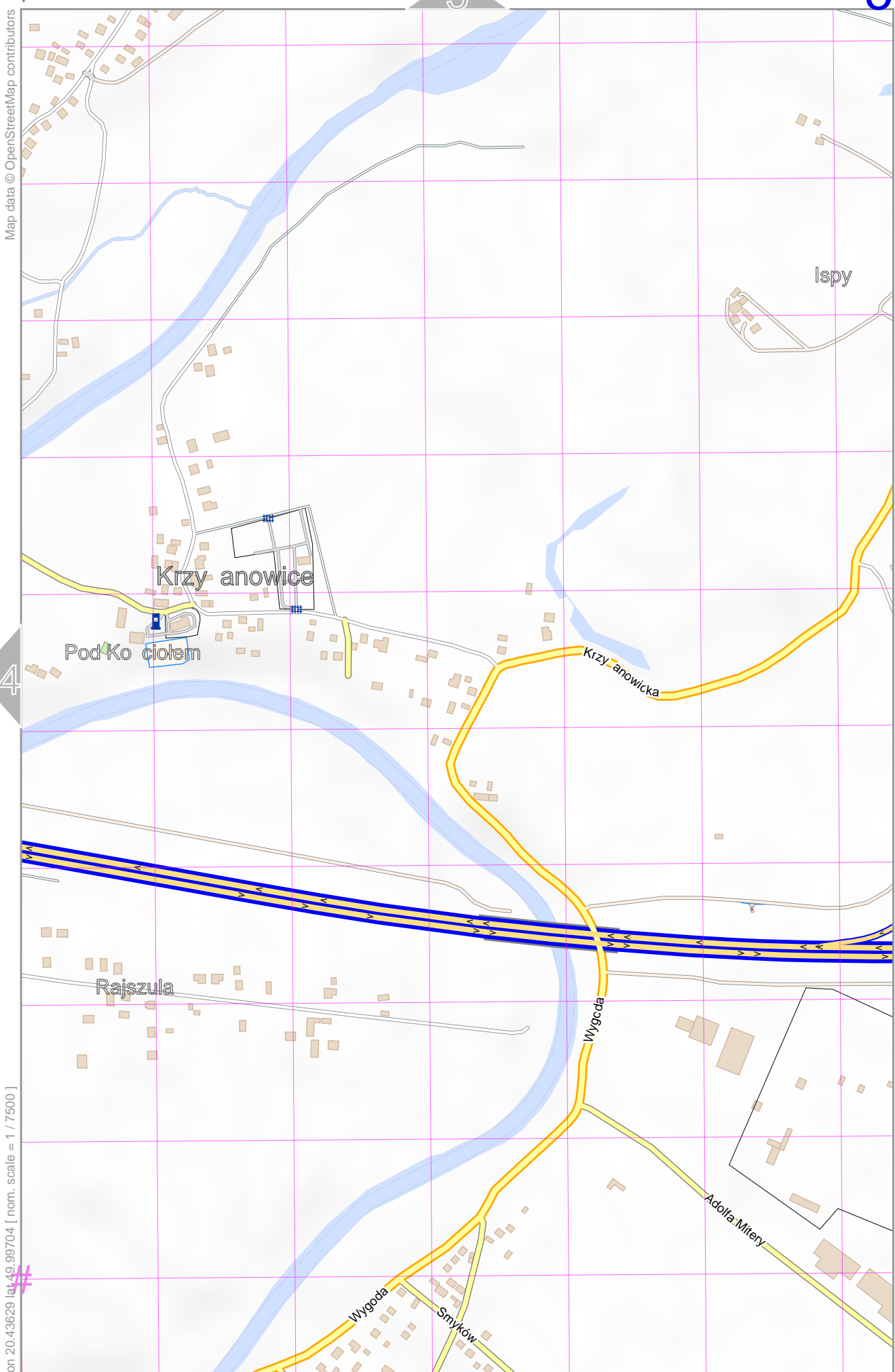
pdfmap_20230816_200157_proszowski_1_10_000_204362_500143_325.pdf



Nowe Osiedle

Proszówki

Dwór



Map data © OpenStreetMap contributors

lon 20.45408 lat 50.01504

pdfmap_20230816_200157_proszowki_1_10_000_20.4362_50.0143_325.pdf

lon 20.43629 lat 49.99704 [nom. scale = 1 / 7500]

UTM: 34 U easting 459.60 km northing 5538.60 km
UTM-Grid-width = 200m

