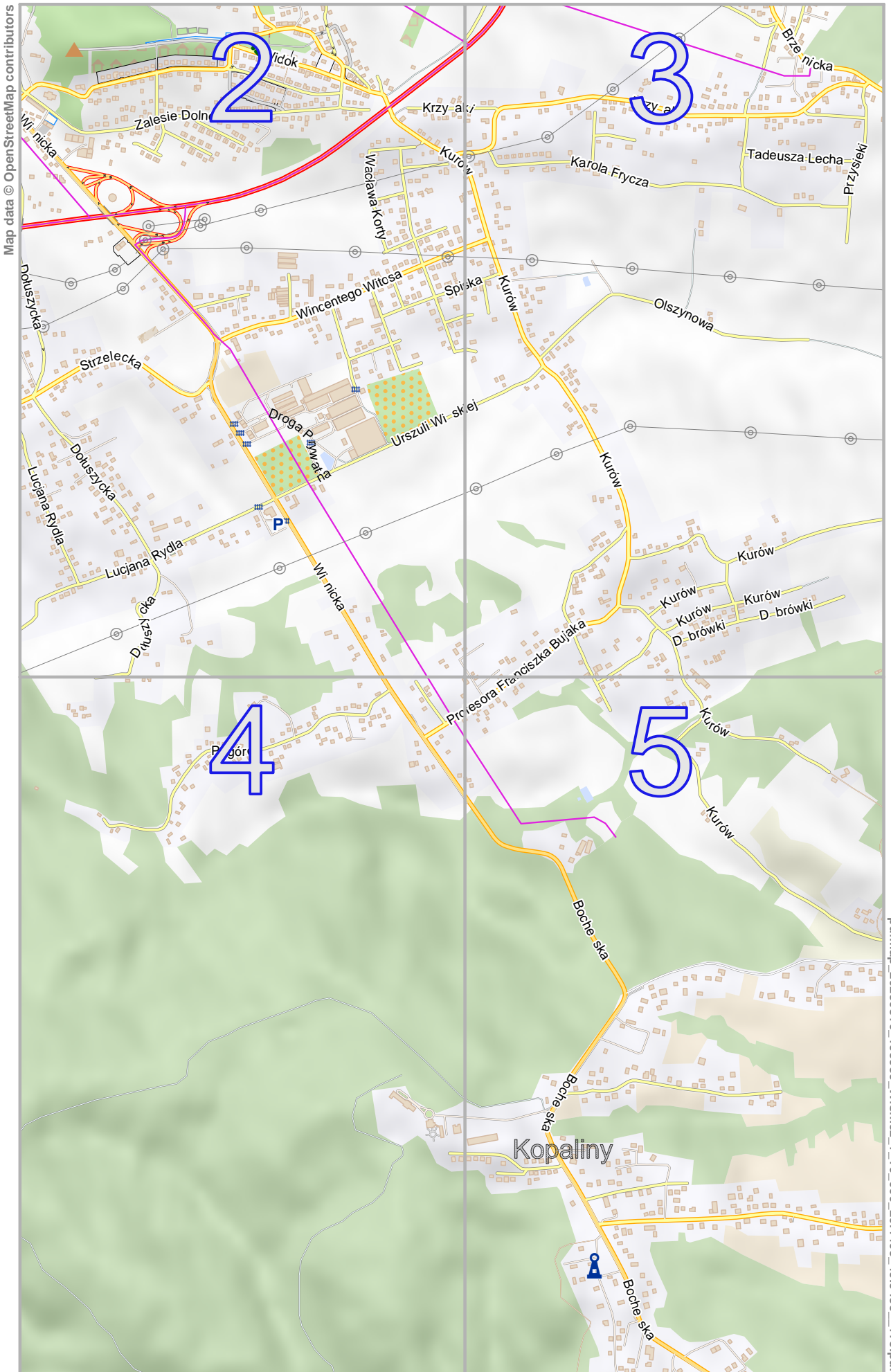


# Wińnicz 1:10 000

lon 20.45835 lat 49.96355

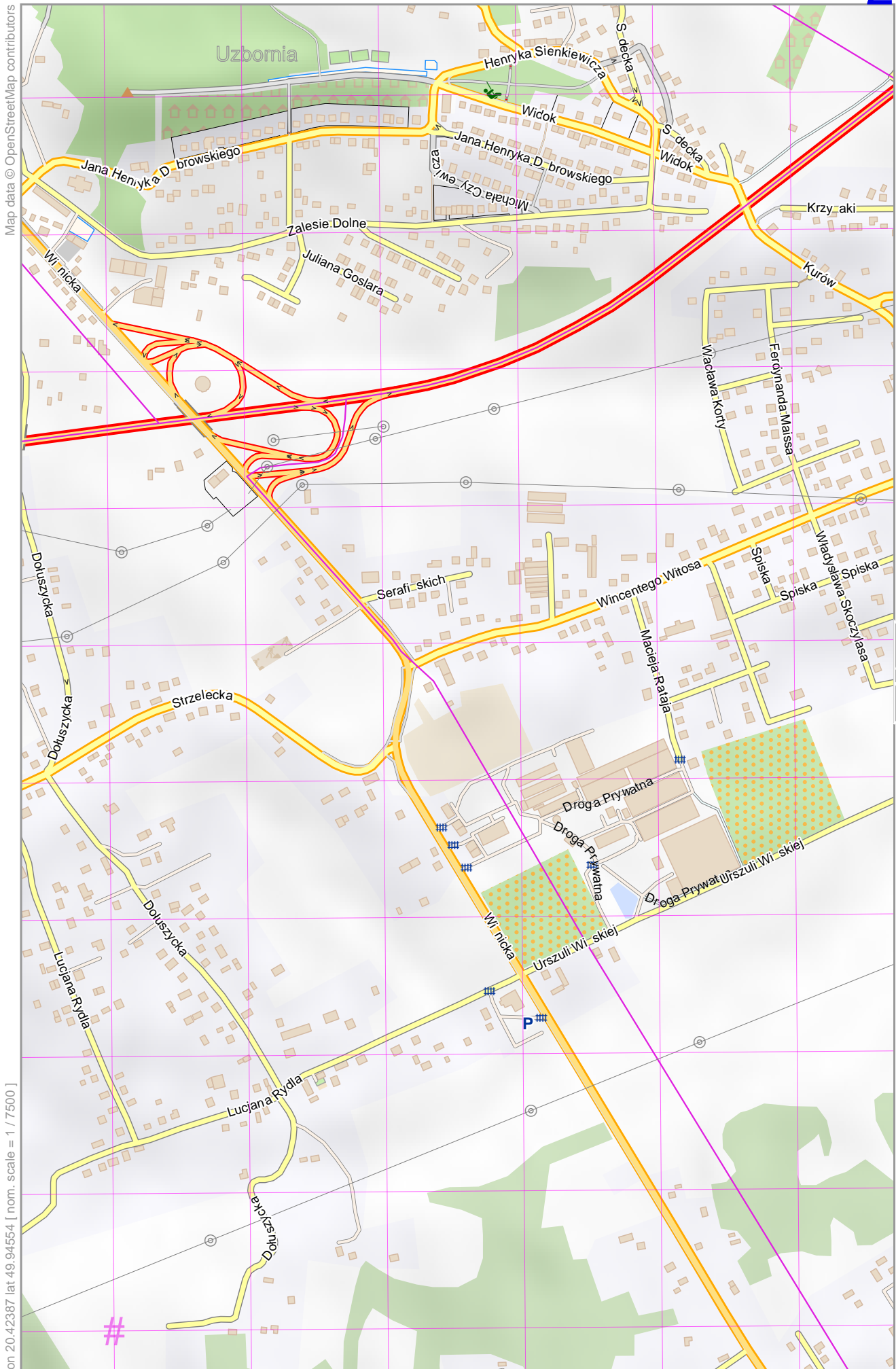


Map data © OpenStreetMap contributors

lon 20.42387 lat 49.92821  
[ nom. scale = 1 / 15000 ]

Map data © OpenStreetMap contributors

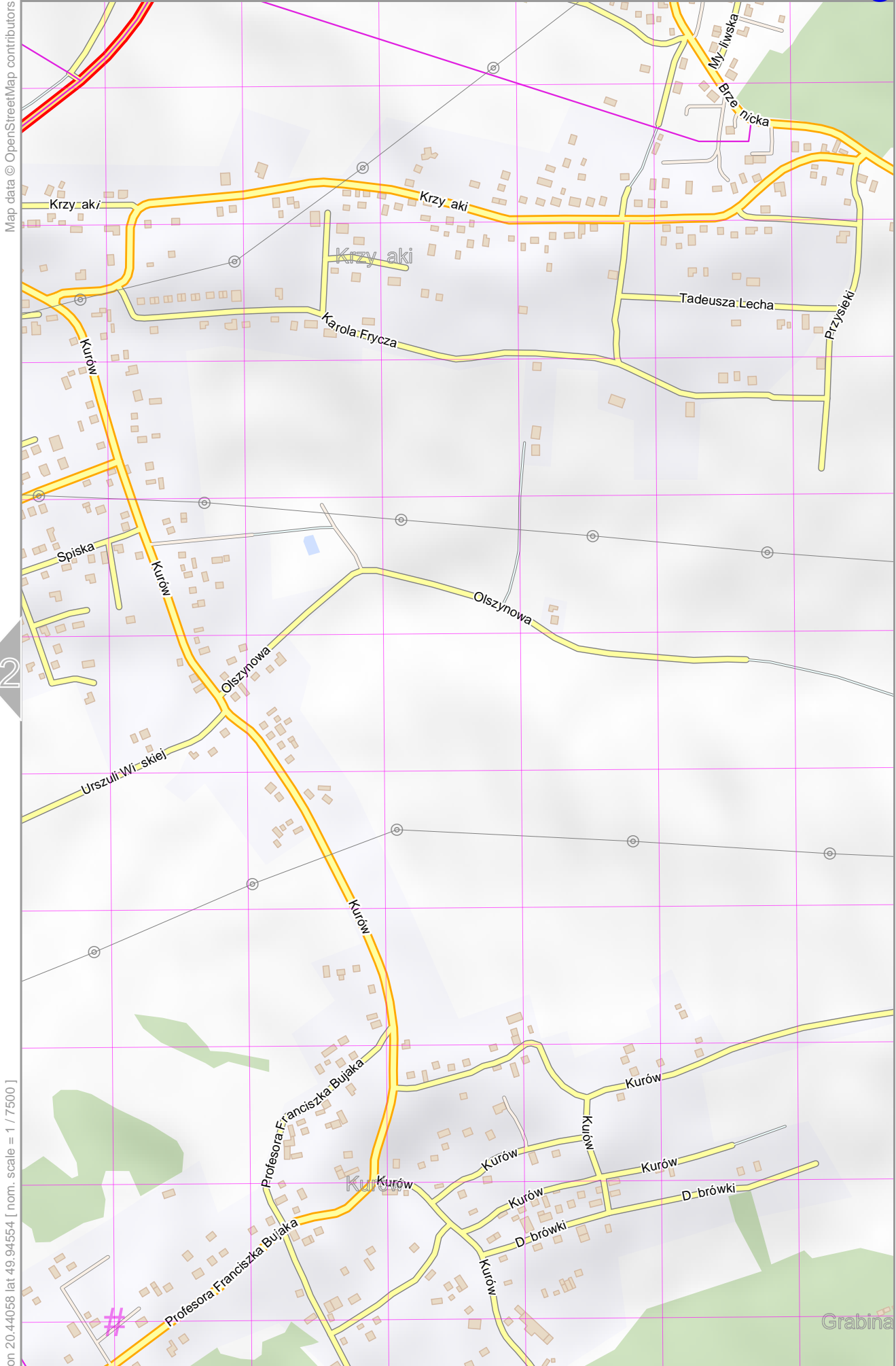
lon 20.44163 lat 49.96355



lon 20.42387 lat 49.94554 [ nom. scale = 1 / 7500 ]

pdfmap\_20230816\_195939\_Wiłnicz\_1\_10\_000\_20.4405\_49.9455\_175.pdf

# UTM: 34 U easting 458.80 km northing 5532.80 km  
UTM-Grid-width = 200m



Map data © OpenStreetMap contributors

lon 20.45835 lat 49.96355

pdfmap\_20230816\_195939\_Wiłnicz\_1\_10\_000\_20.4405\_49.9455\_175.pdf

lon 20.44058 lat 49.94554 [ nom. scale = 1 / 7500 ]

# UTM: 34 U easting 460.00 km northing 5532.80 km  
UTM-Grid-width = 200m



Map data © OpenStreetMap contributors

lon 20.44163 lat 49.94622

lon 20.42387 lat 49.92821 [ nom. scale = 1 / 7500 ]

pdfmap\_20230816\_195939\_Wiłnicz\_1\_10\_000\_20.4405\_49.9455\_175.pdf



# UTM: 34 U easting 458.80 km northing 5531.00 km  
 UTM-Grid-width = 200m

Map data © OpenStreetMap contributors

lon 20.45835 lat 49.94622

4

lon 20.44058 lat 49.92821 [ nom. scale = 1 / 7500 ]

pdfmap\_20230816\_195939\_Wiłnicz\_1\_10\_000\_20.4405\_49.9455\_175.pdf

