

Map data © OpenStreetMap contributors





Map data © OpenStreetMap contributors

lon 20.46206 lat 49.93811

lon 20.43839 lat 49.91410 [nom. scale = 1 / 100000]

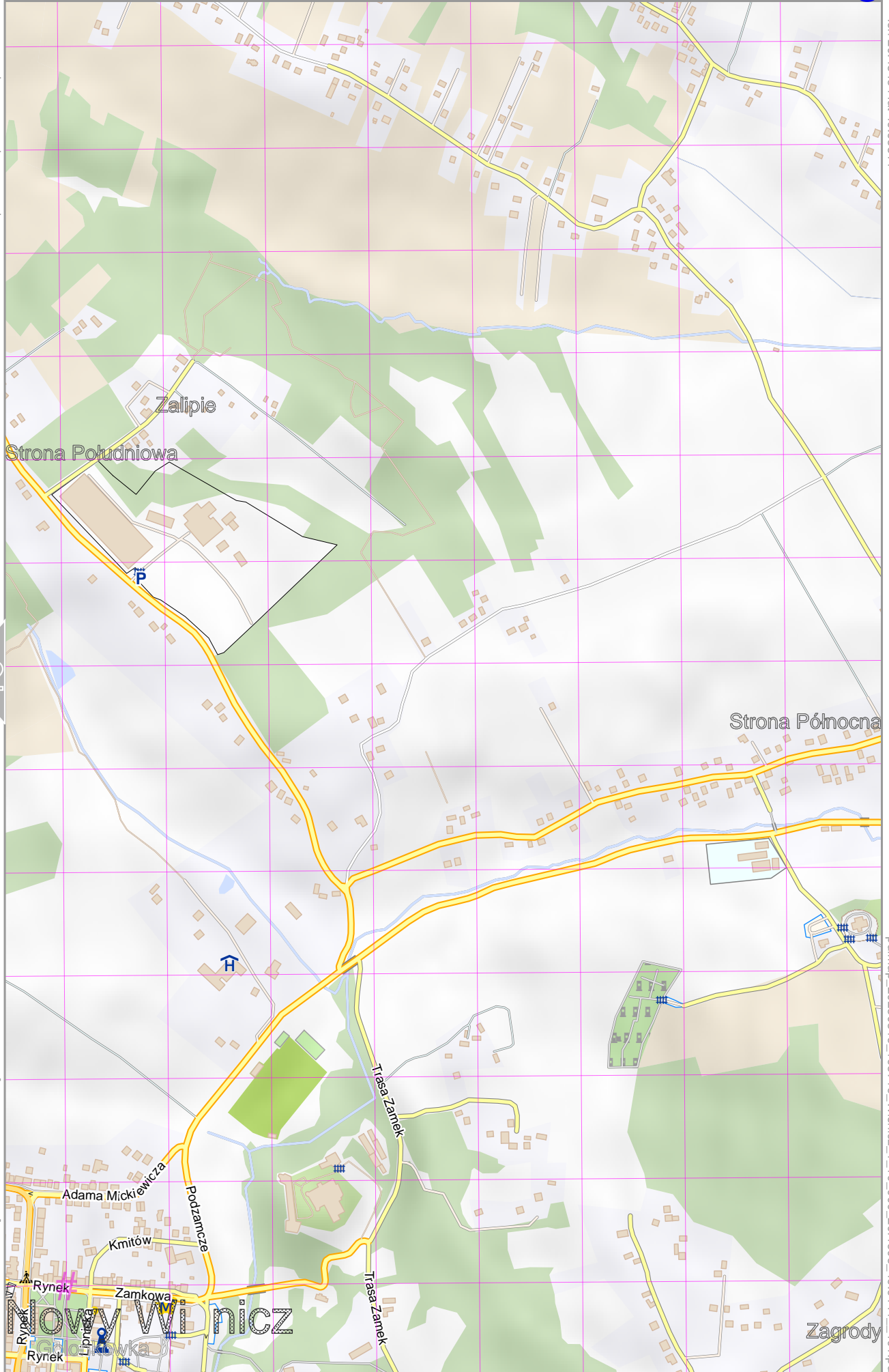
pdfmap_20230816_195719_Wiłnicz_1_10_000_204606_49.9141_401.pdf

UTM: 34 U easting 459.80 km northing 5529.40 km
UTM-Grid-width = 200m



Map data © OpenStreetMap contributors

lon 20.48434 lat 49.93811



2

lon 20.46067 lat 49.91410 [nom. scale = 1 / 100000]

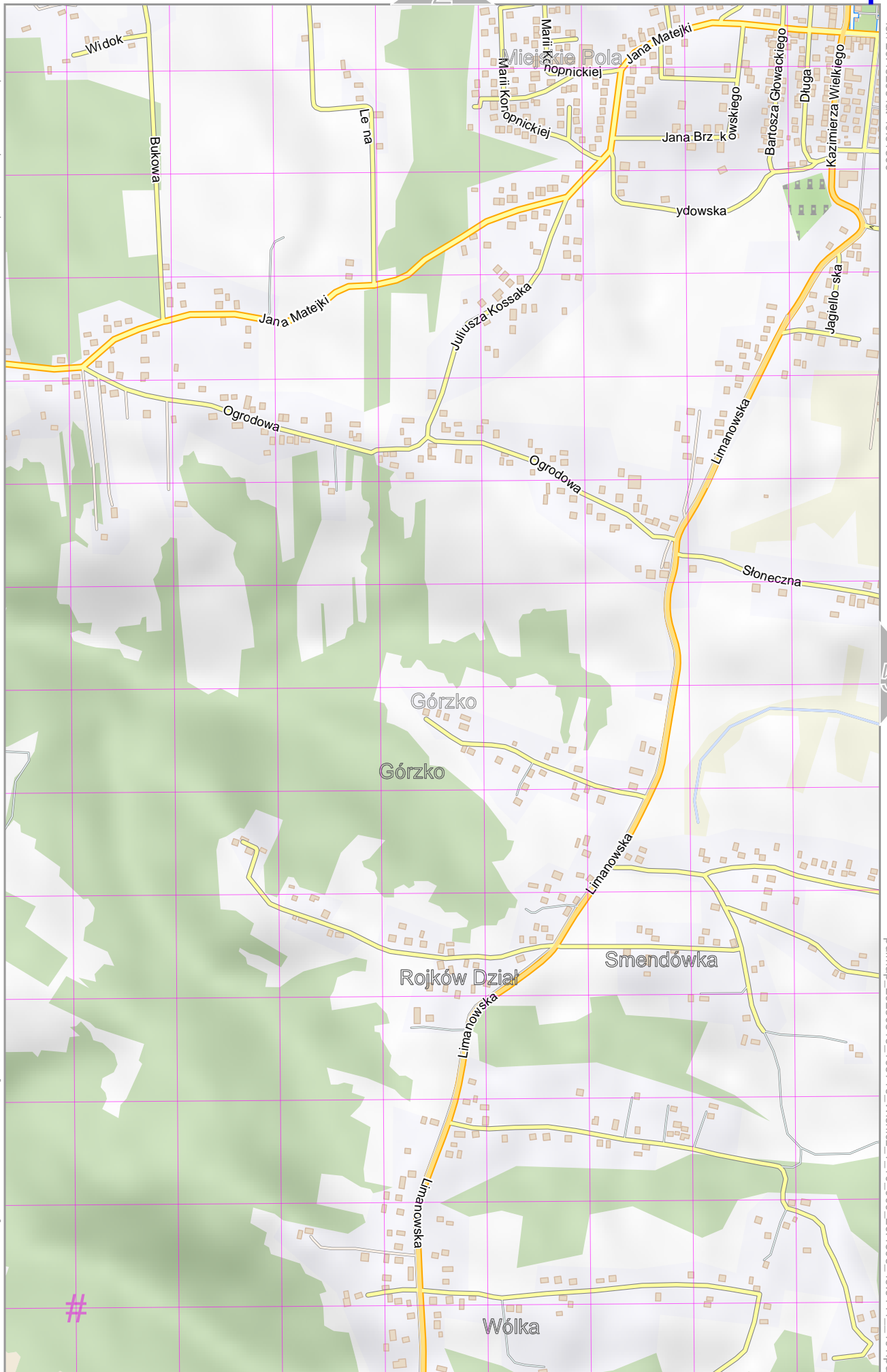
pdfmap_20230816_195719_Wiśnicz_1_10_000_204606_499141_401.pdf

UTM: 34 U easting 461.40 km northing 5529.40 km
UTM-Grid-width = 200m

5

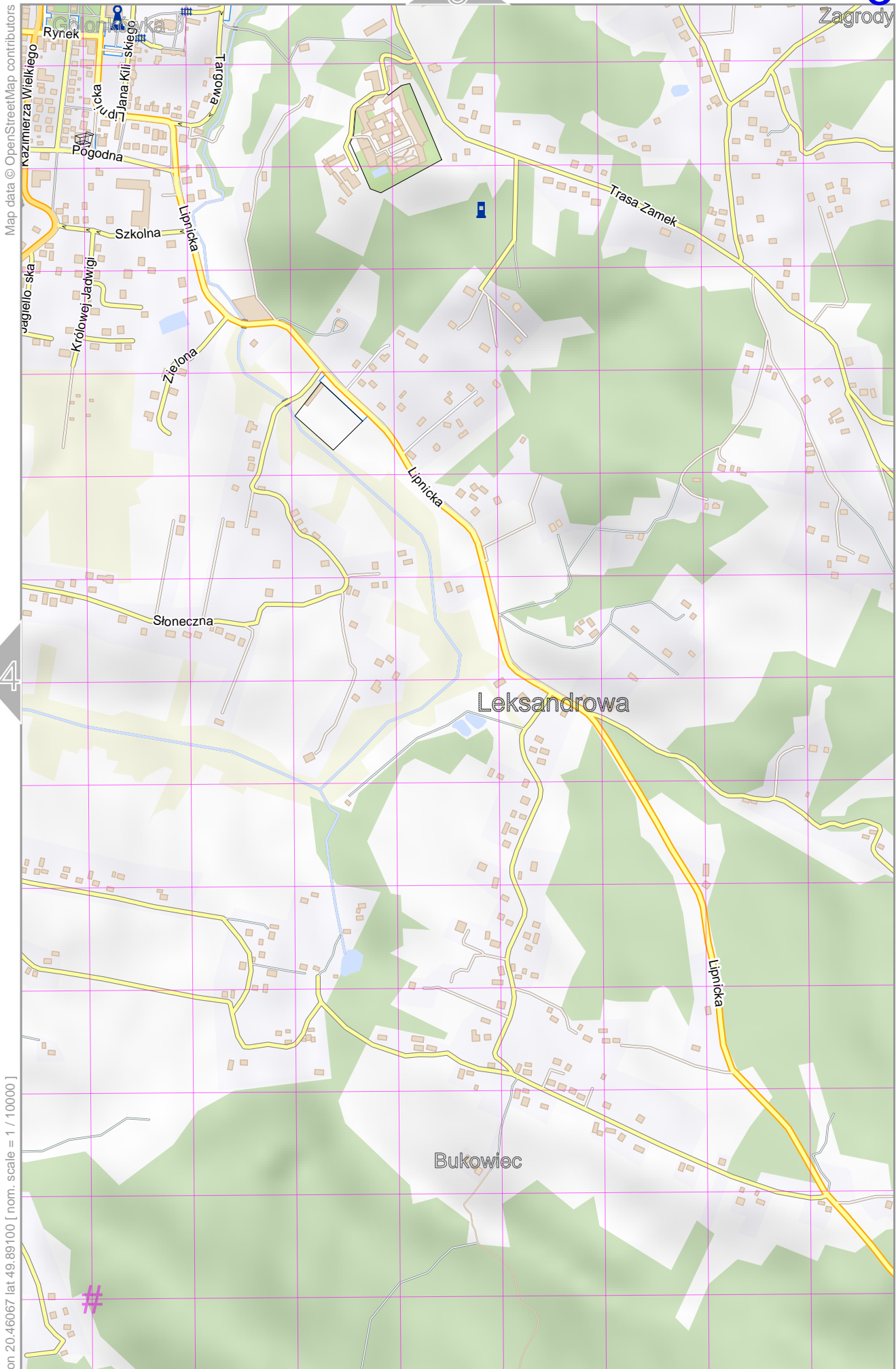
Map data © OpenStreetMap contributors

lon 20.43839 lat 49.89100 [nom. scale = 1 / 10000]



lon 20.46206 lat 49.91500

pdfmap_20230816_195719_Wisnicz_1_10_000_204606_49.9141_401.pdf



Map data © OpenStreetMap contributors

lon 20.48434 lat 49.91500

lon 20.48067 lat 49.89100 [nom. scale = 1 / 100000]

pdfmap_20230816_195719_Wiłnicz_1_10_000_204806_49.9141_401.pdf

UTM: 34 U easting 461.40 km northing 5526.80 km
UTM-Grid-width = 200m