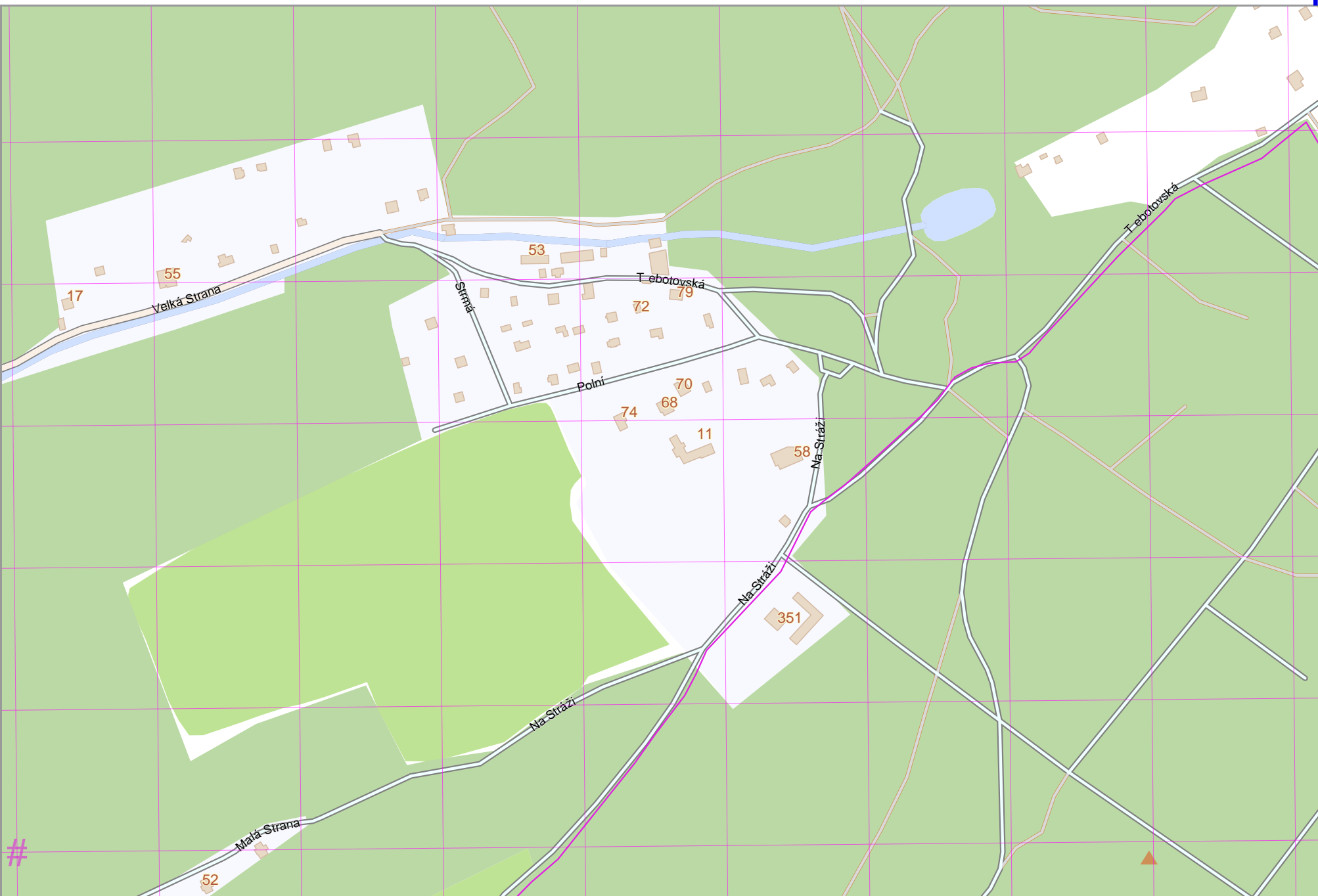


Cernosice

Map data © OpenStreetMap contributors

lon 14.29712 lat 49.96312 [nom. scale = 1 / 3500]



lon 14.31014 lat 49.96878

pdfmap_20230815_171930_Cernosice_14.3221_49.9524_856.pdf

UTM: 33 U easting 449.60 km northing 5534.80 km
UTM-Grid-width = 100m

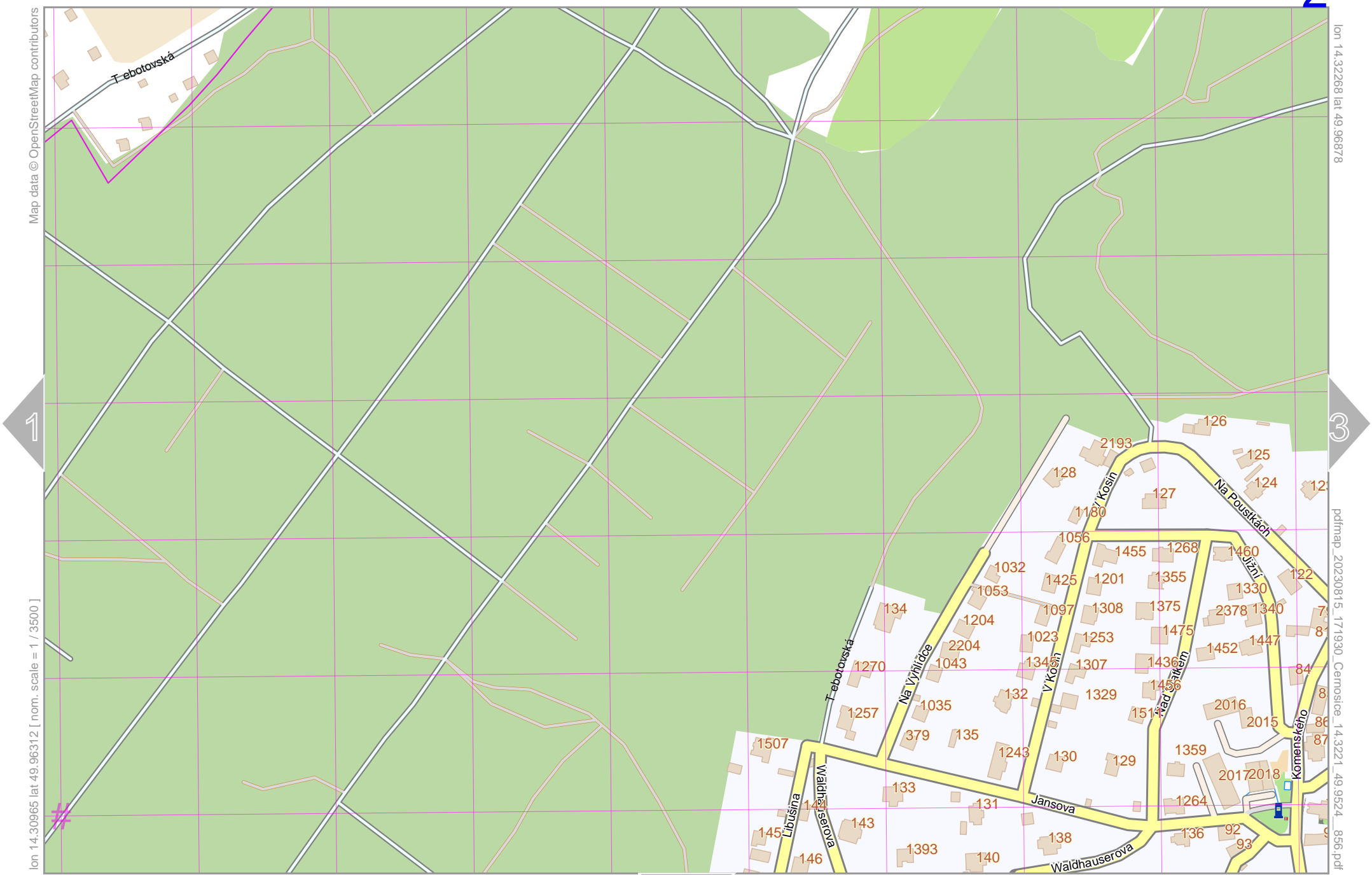
Map data © OpenStreetMap contributors

lon 14.32268 lat 49.96678

lon 14.30965 lat 49.96312 [nom. scale = 1 / 3500]

pdfmap_20230815_171930_Cernosice_14.3221_49.9524_856.pdf

UTM: 33 U easting 450.50 km northing 5534.80 km
UTM-Grid-width = 100m



1

3

6

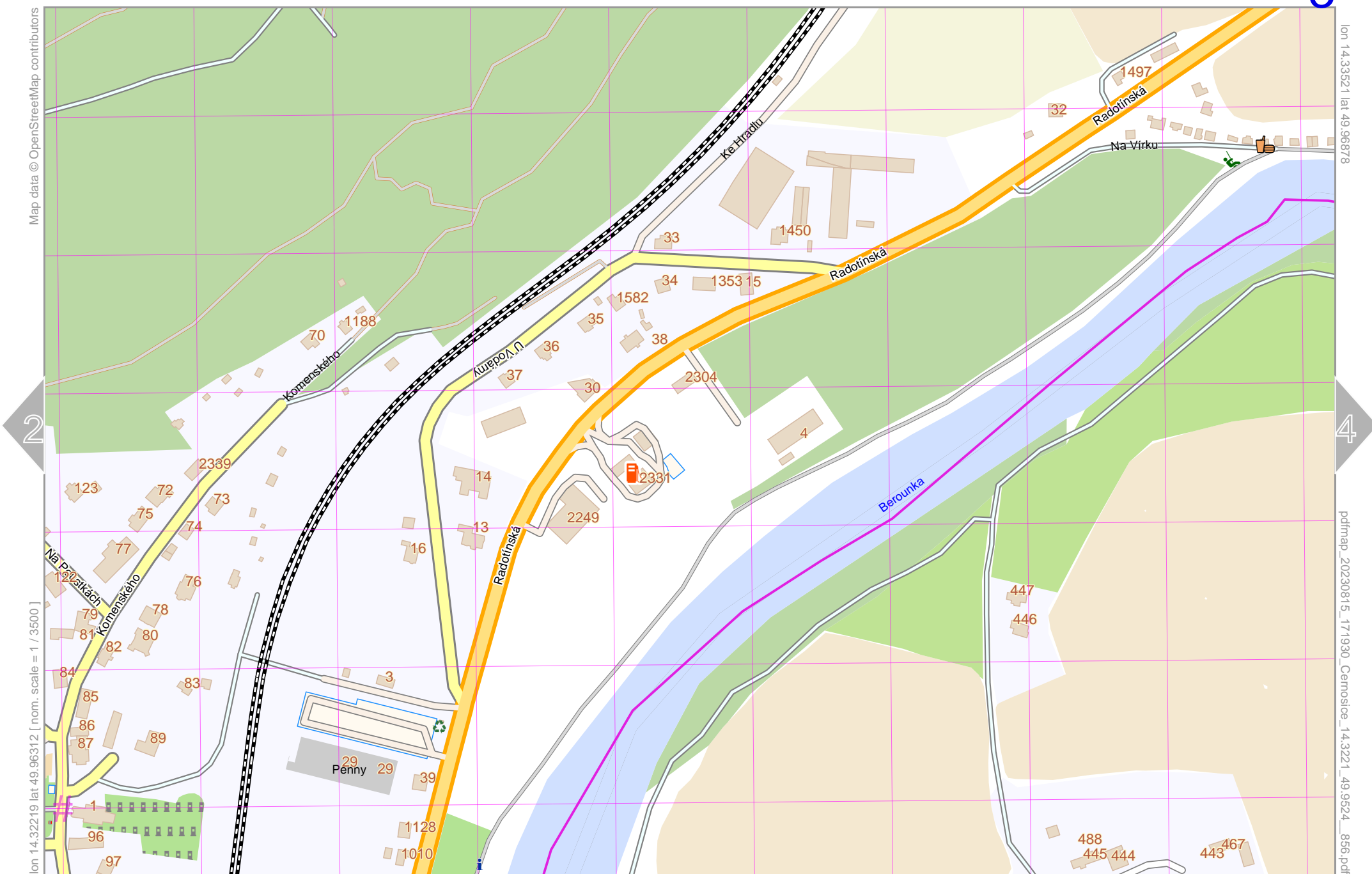
Map data © OpenStreetMap contributors

lon 14.33521 lat 49.96578

lon 14.32219 lat 49.96312 [nom. scale = 1 / 3500]

pdfmap_20230815_171930_Cernosice_14.3221_49.9524_856.pdf

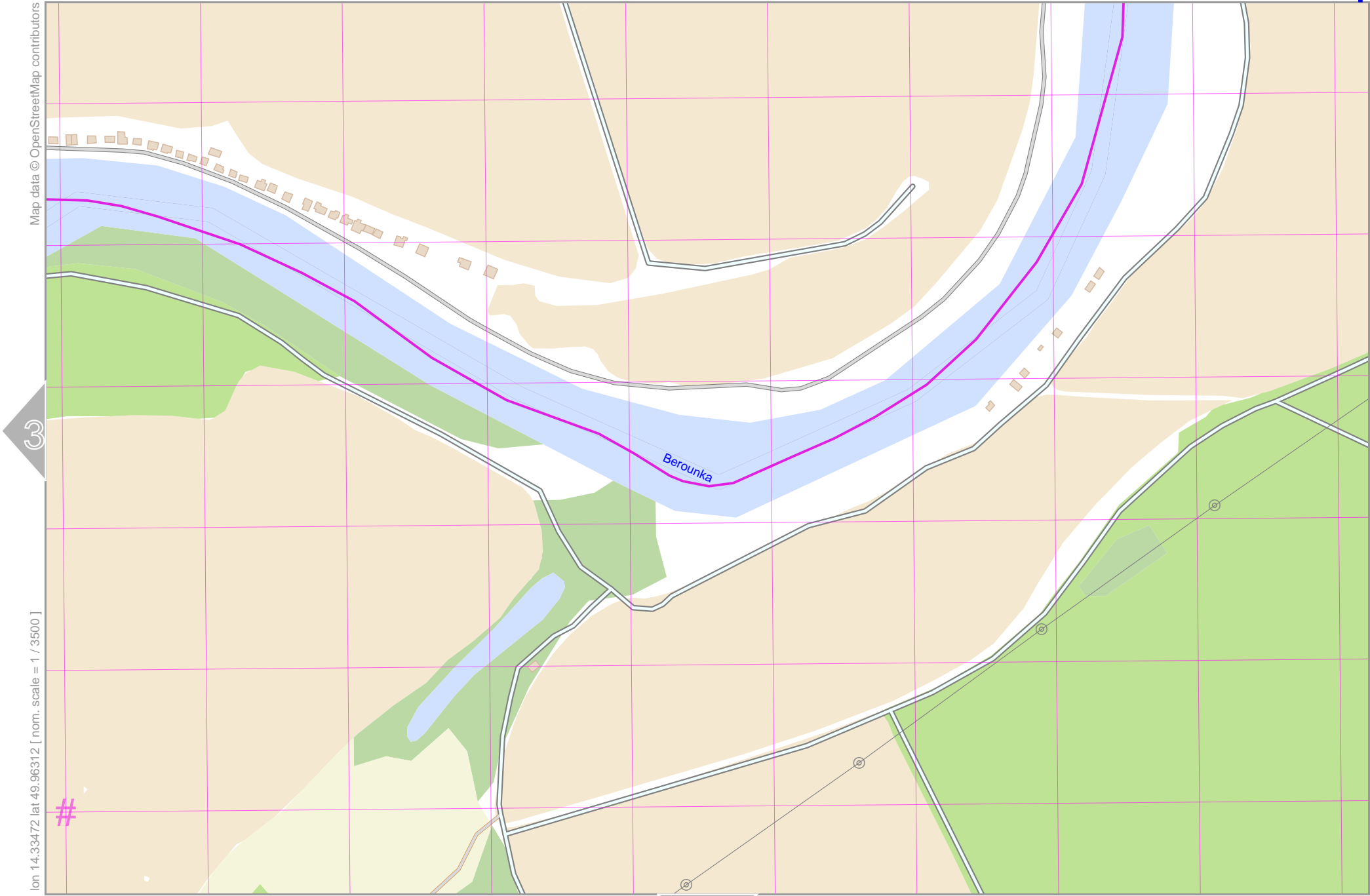
UTM: 33 U easting 451.40 km northing 5534.80 km
UTM-Grid-width = 100m



Cernosice

Map data © OpenStreetMap contributors

lon 14.34774 lat 49.96878



lon 14.34472 lat 49.96312 [nom. scale = 1 / 3500]

pdfmap_20230815_171930_Cernosice_14.3221_49.9524_856.pdf

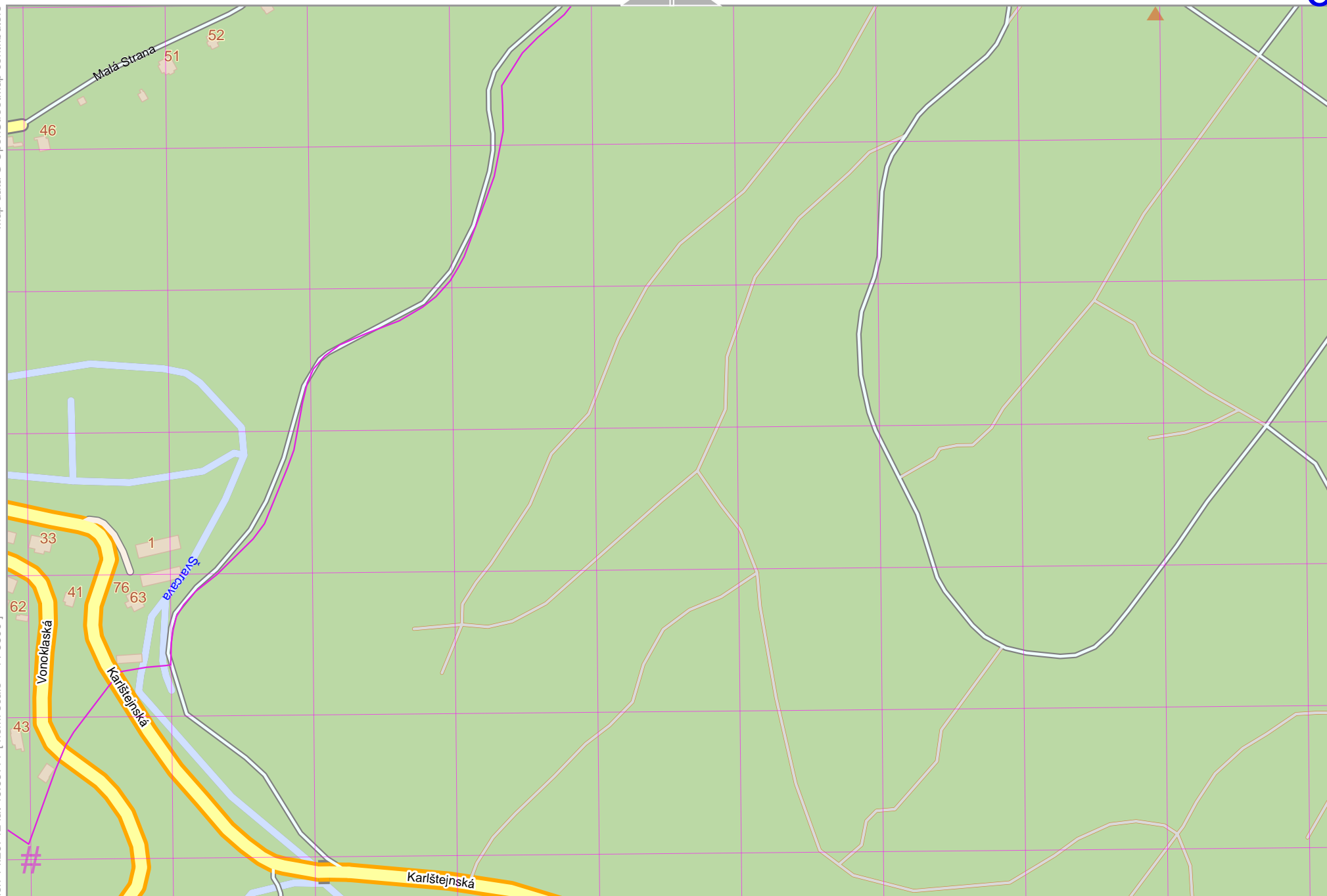
UTM: 33 U easting 452.30 km northing 5534.80 km
UTM-Grid-width = 100m

Cernosice

Map data © OpenStreetMap contributors

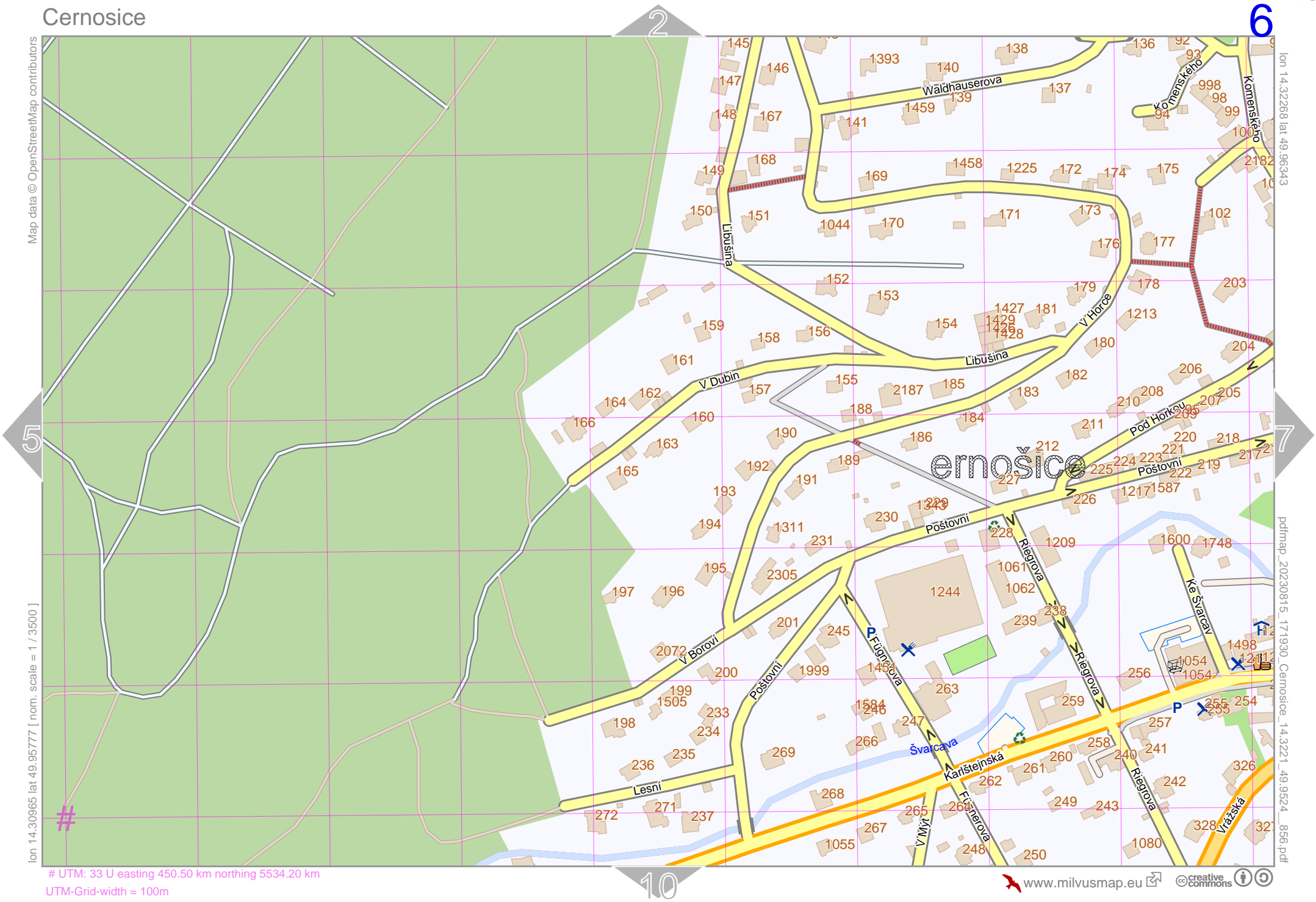
lon 14.29712 lat 49.95777 [nom. scale = 1 / 3500]

UTM: 33 U easting 449.60 km northing 5534.20 km
UTM-Grid-width = 100m

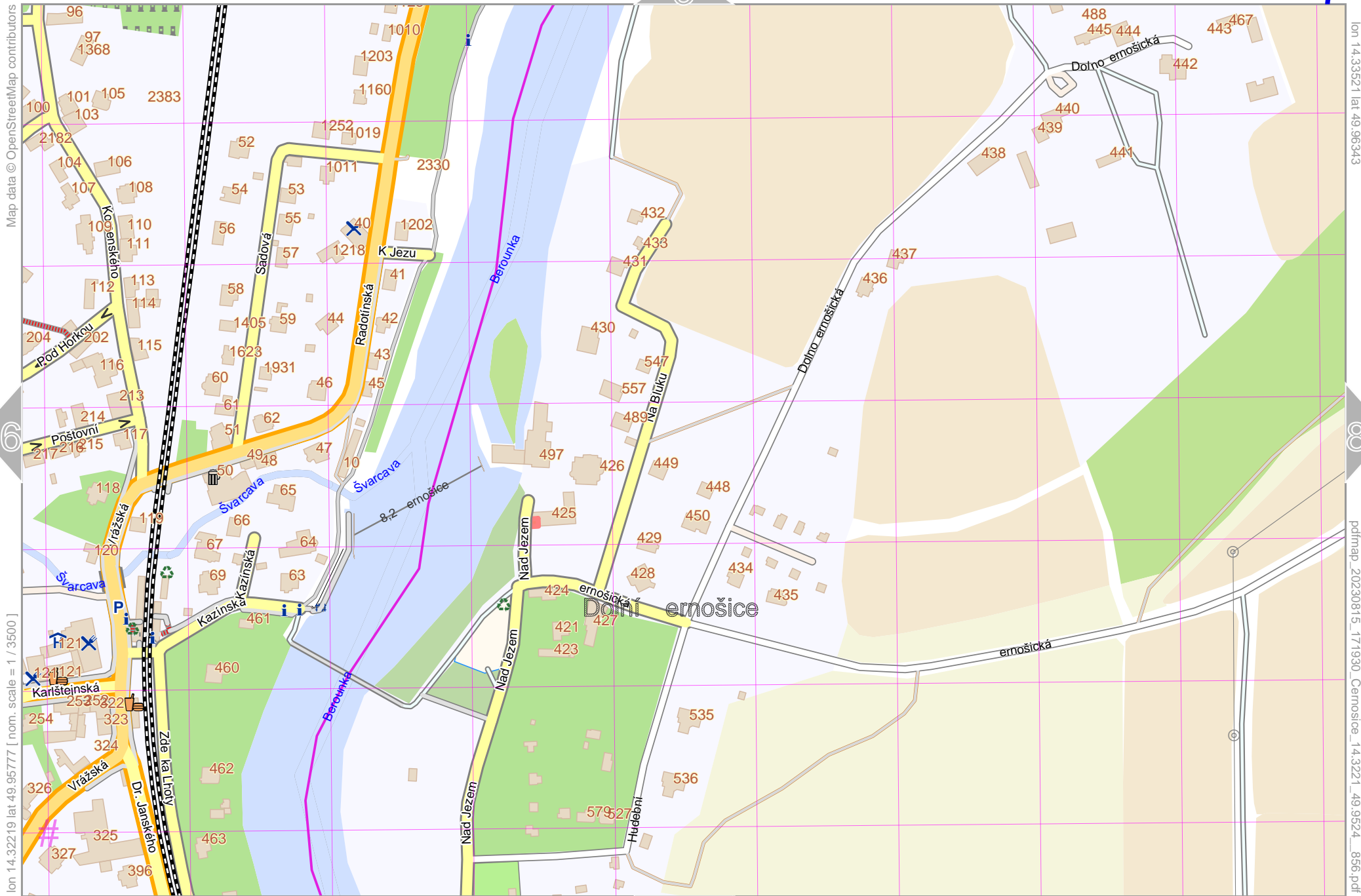


lon 14.31014 lat 49.96343

pdfmap_20230815_171930_Cernosice_14.3221_49.9524_856.pdf



Cernosice



lon 14.32219 lat 49.95777 [nom. scale = 1 / 3500]

UTM: 33 U easting 451.40 km northing 5534.20 km
UTM-Grid-width = 100m

lon 14.33521 lat 49.96343

pdfmap_20230815_171930_Cernosice_14.3221_49.9524_856.pdf

Map data © OpenStreetMap contributors

lon 14.33472 lat 49.95777 [nom. scale = 1 / 3500]

#

UTM: 33 U easting 452.30 km northing 5534.20 km
UTM-Grid-width = 100m

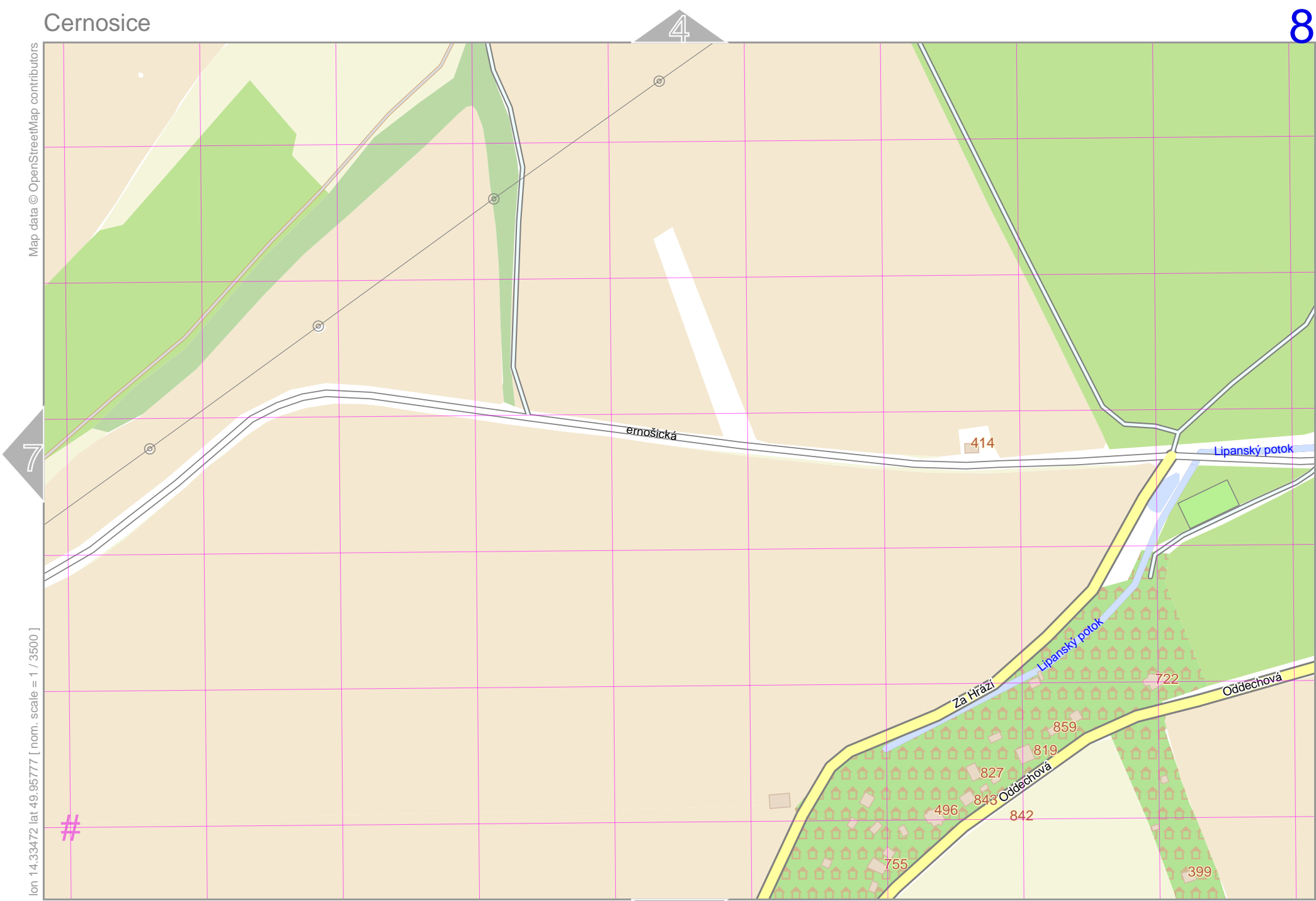
4

8

lon 14.34774 lat 49.96343

pdfmap_20230815_171930_Cernosice_14.3221_49.9524_856.pdf

12



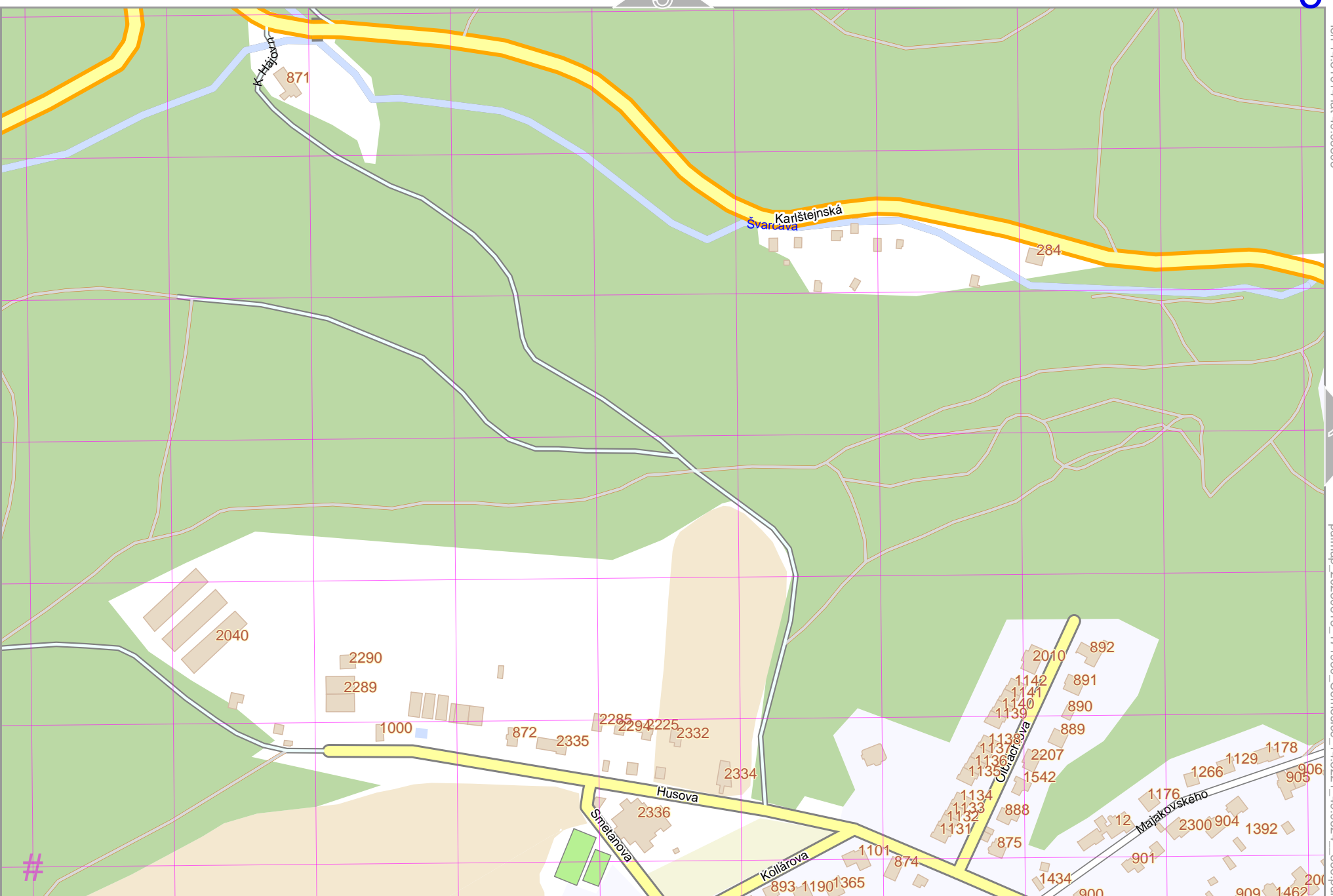
Map data © OpenStreetMap contributors

lon 14.310141 lat 49.95608

lon 14.29712 lat 49.95242 [nom. scale = 1 / 3500]

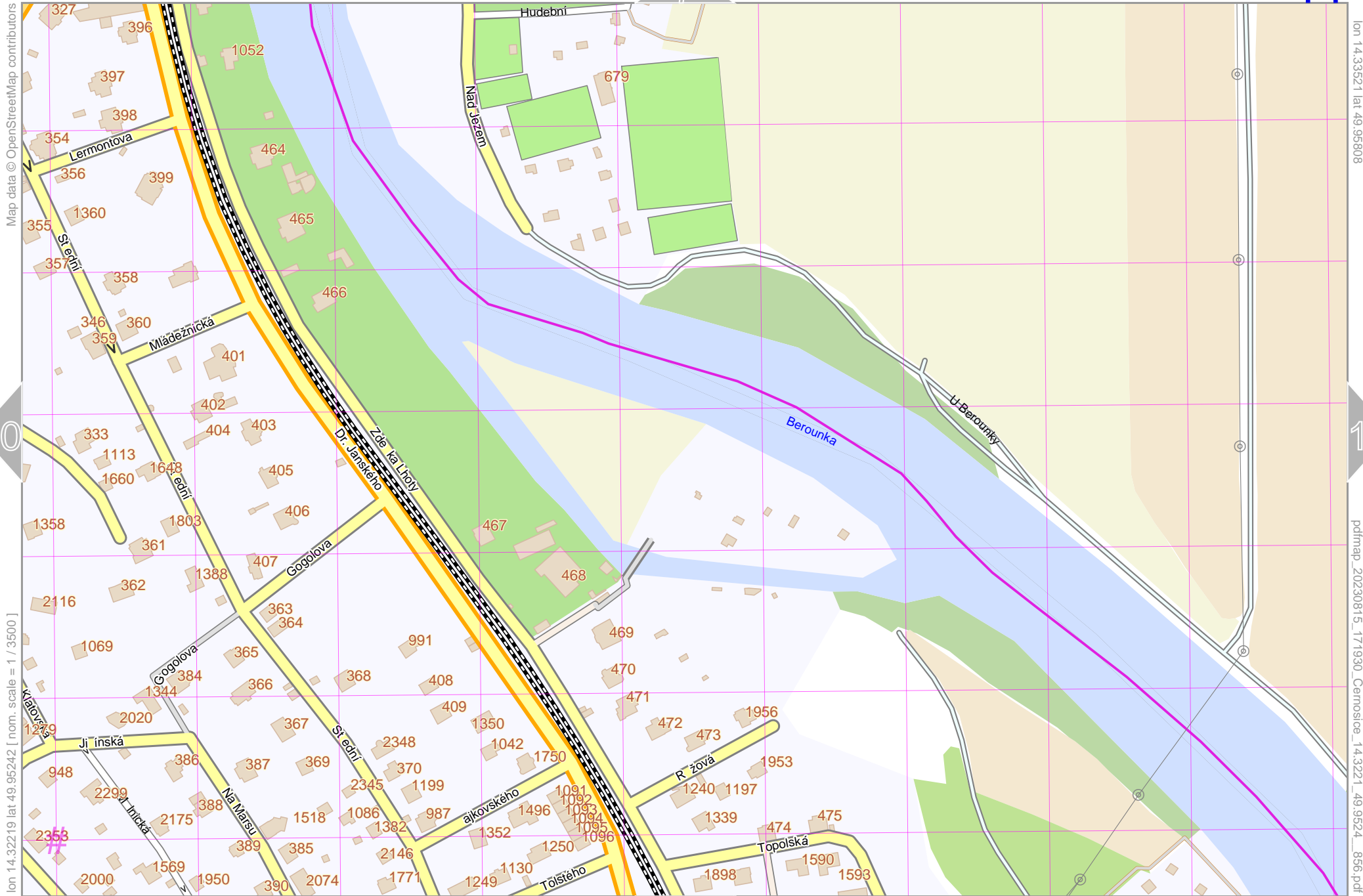
pdfmap_20230815_171930_Cernosice_14.3221_49.9524_856.pdf

UTM: 33 U easting 449.60 km northing 5533.60 km
UTM-Grid-width = 100m





Cernosice



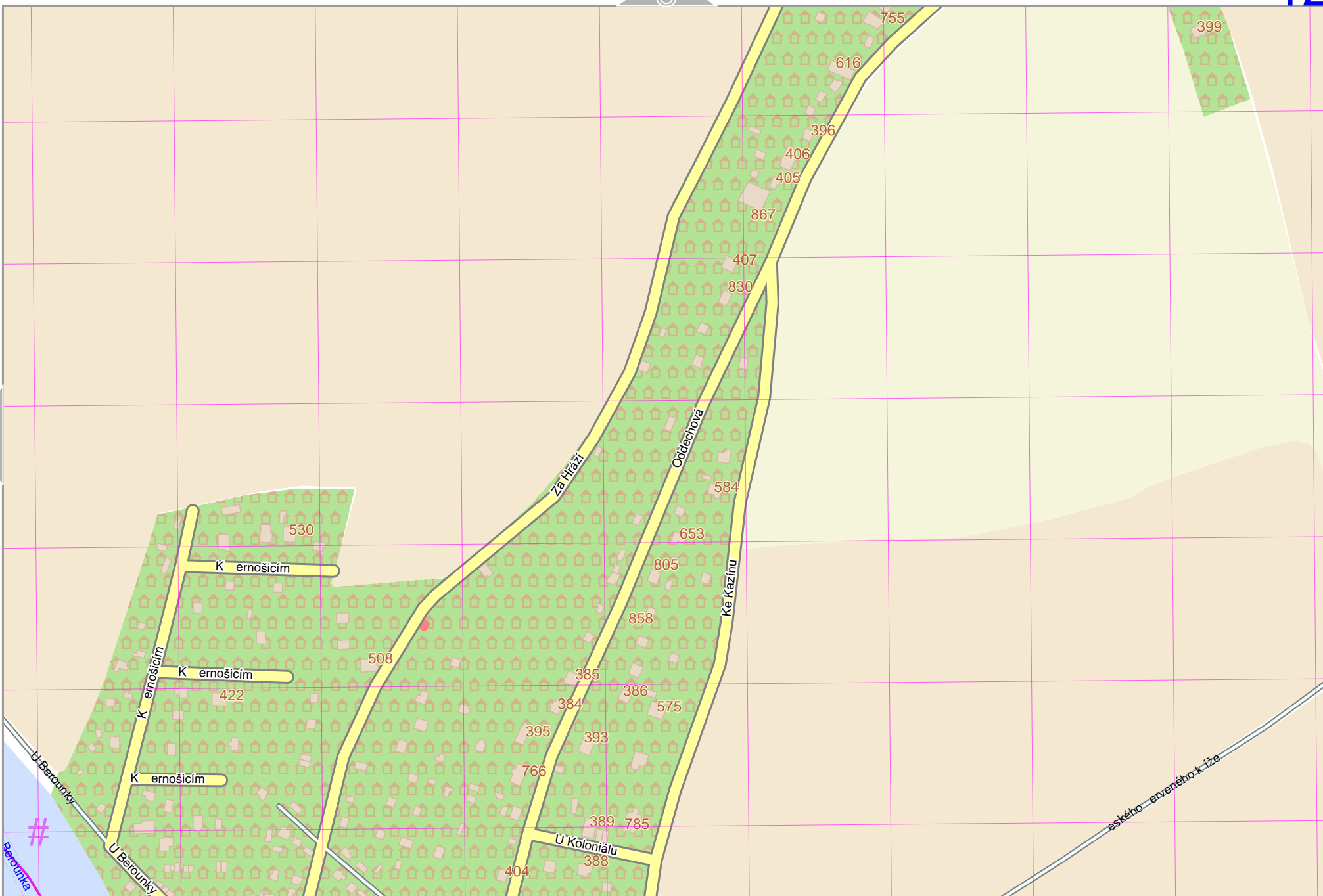
Map data © OpenStreetMap contributors

lon 14.32219 lat 49.95242 [nom. scale = 1 / 3500]

UTM: 33 U easting 451.40 km northing 5533.60 km
UTM-Grid-width = 100m

Map data © OpenStreetMap contributors

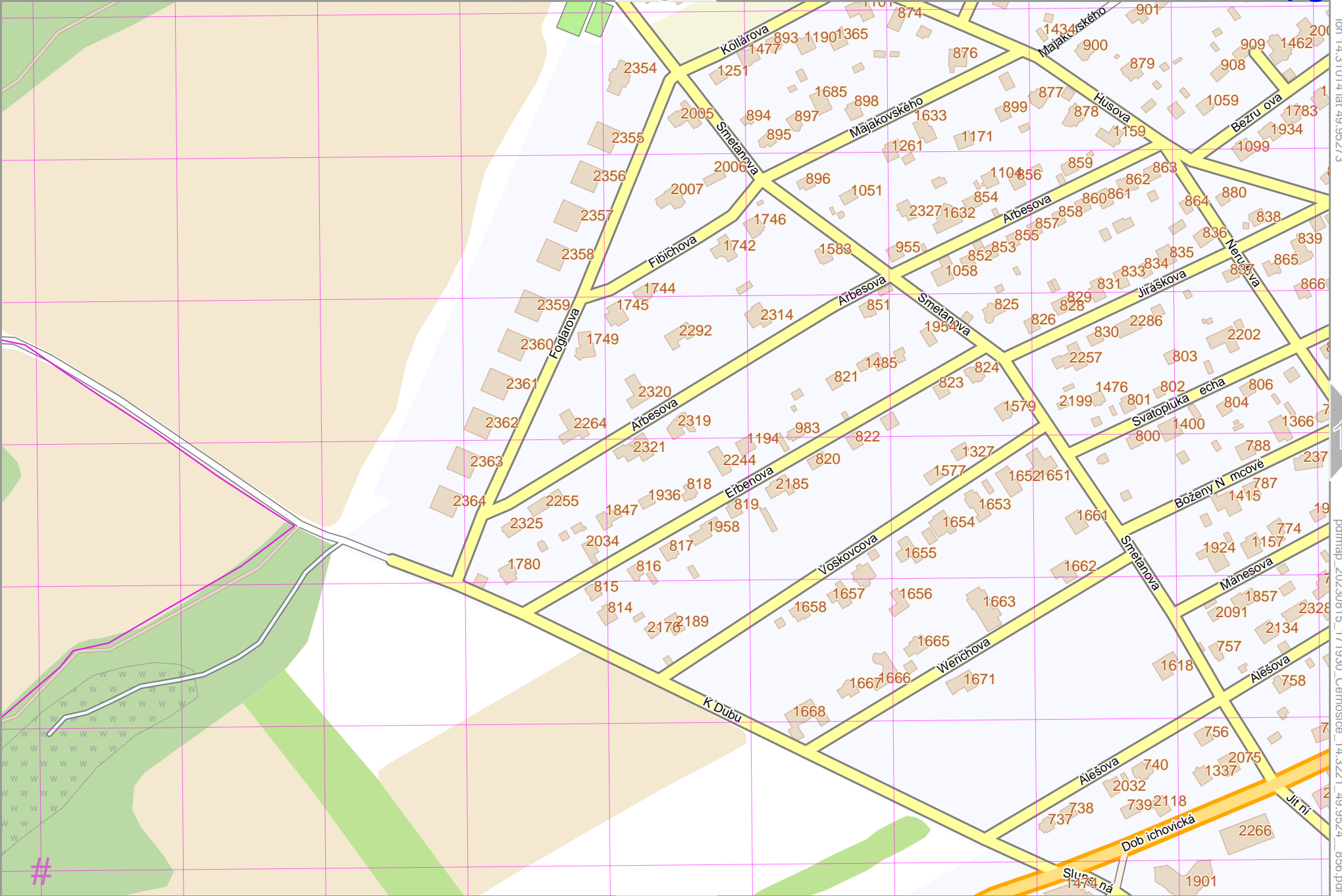
lon 14.33472 lat 49.95242 [nom. scale = 1 / 3500]

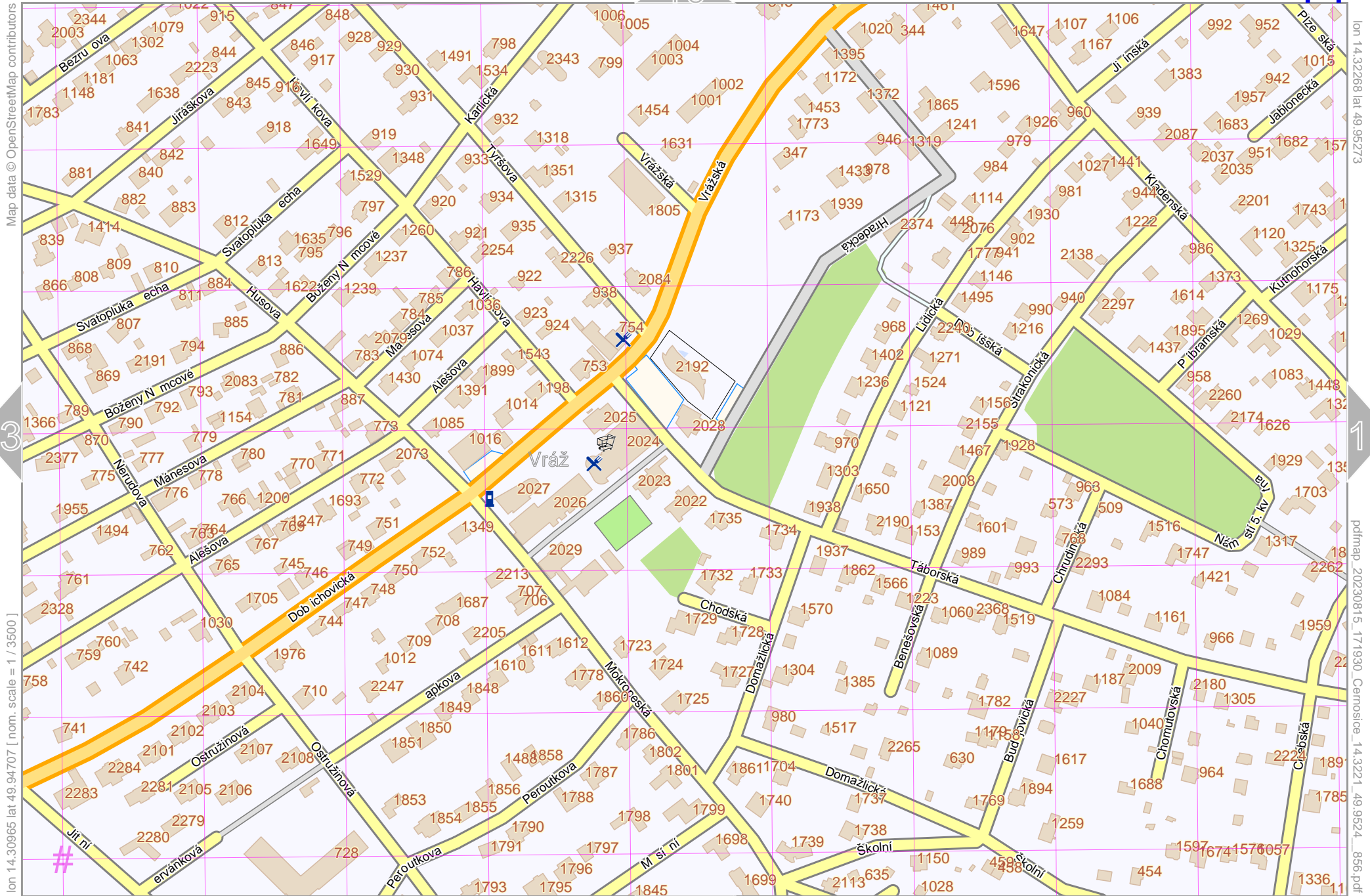


lon 14.334774 lat 49.95608

pdfmap_20230815_171930_Cernosice_14.3221_49.9524_856.pdf

UTM: 33 U easting 452.30 km northing 5533.60 km
UTM-Grid-width = 100m





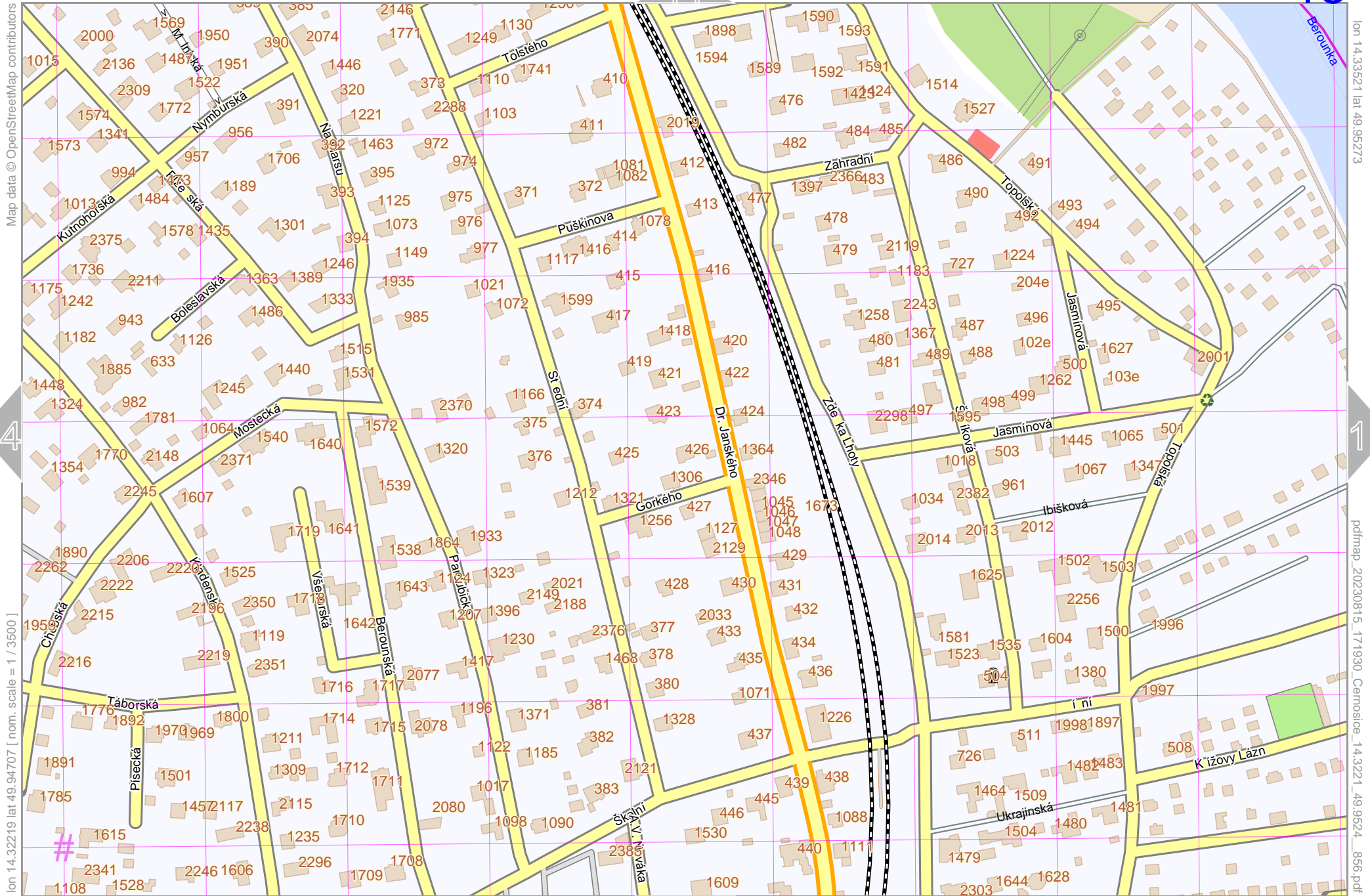
Map data © OpenStreetMap contributors

lon 14.30965 lat 49.94707 [nom. scale = 1 / 3500]

UTM: 33 U easting 450.50 km northing 5533.00 km

UTM-Grid-width = 100m

Cernosice



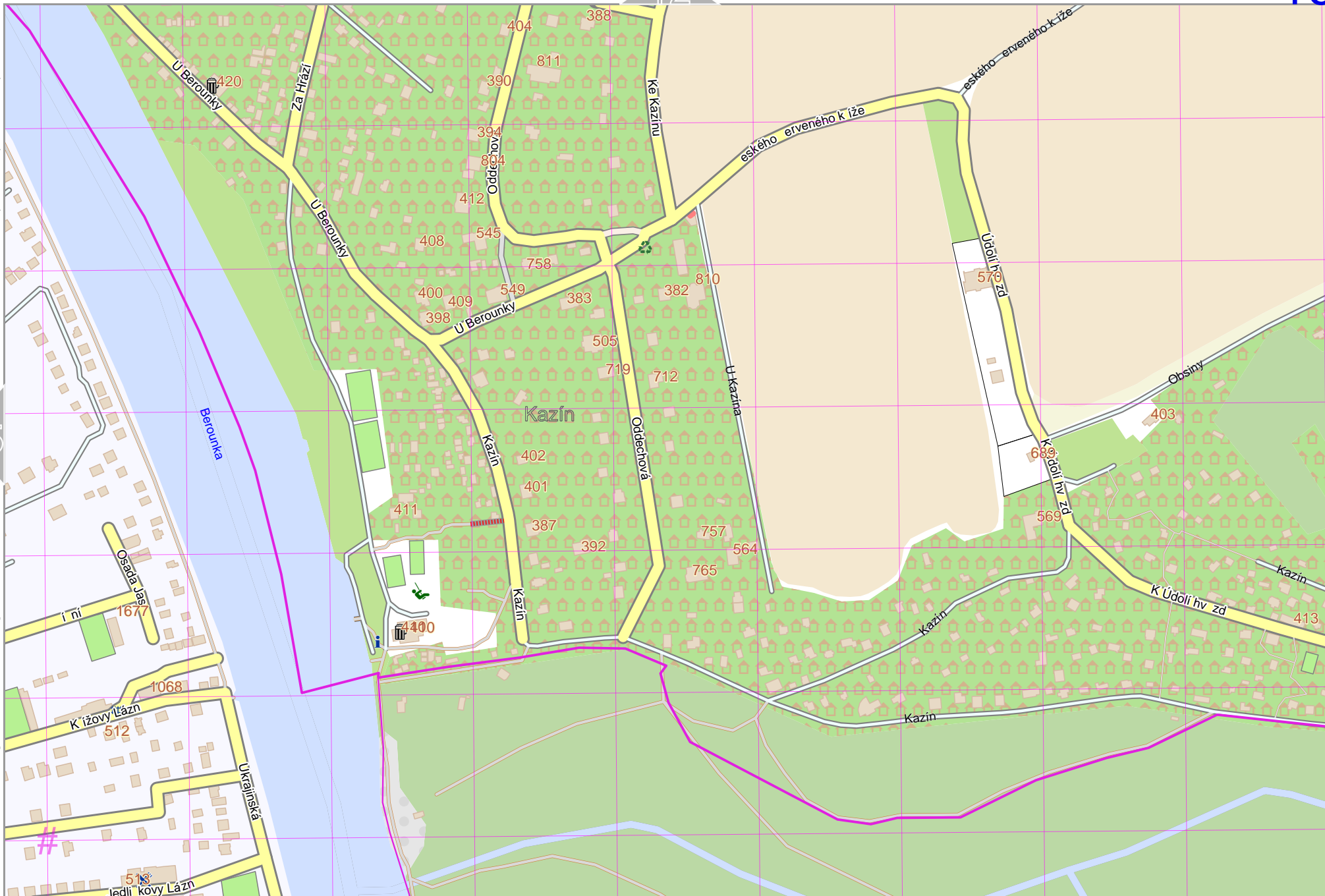
lon 14.32219 lat 49.94707 [nom. scale = 1 / 3500]

UTM: 33 U easting 451.40 km northing 5533.00 km

UTM-Grid-width = 100m

Map data © OpenStreetMap contributors

lon 14.33472 lat 49.94707 [nom. scale = 1 / 3500]



UTM: 33 U easting 452.30 km northing 5533.00 km
UTM-Grid-width = 100m

20

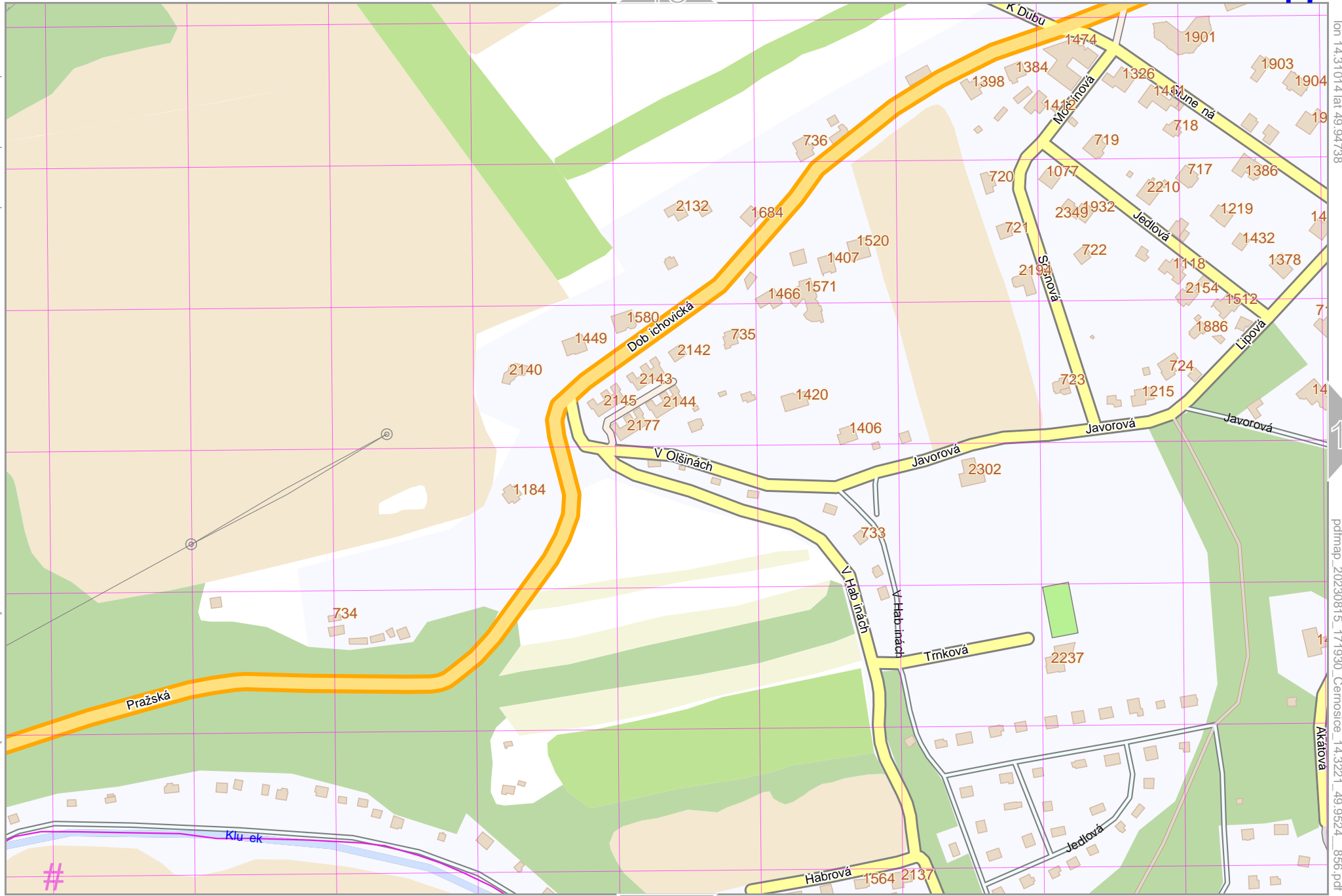
lon 14.334774 lat 49.95273

pdfmap_20230815_171930_Cernosice_14.3321_49.9524_856.pdf

Map data © OpenStreetMap contributors

lon 14.29712 lat 49.94172 [nom. scale = 1 / 3500]

UTM: 33 U easting 449.60 km northing 5532.40 km
UTM-Grid-width = 100m



13

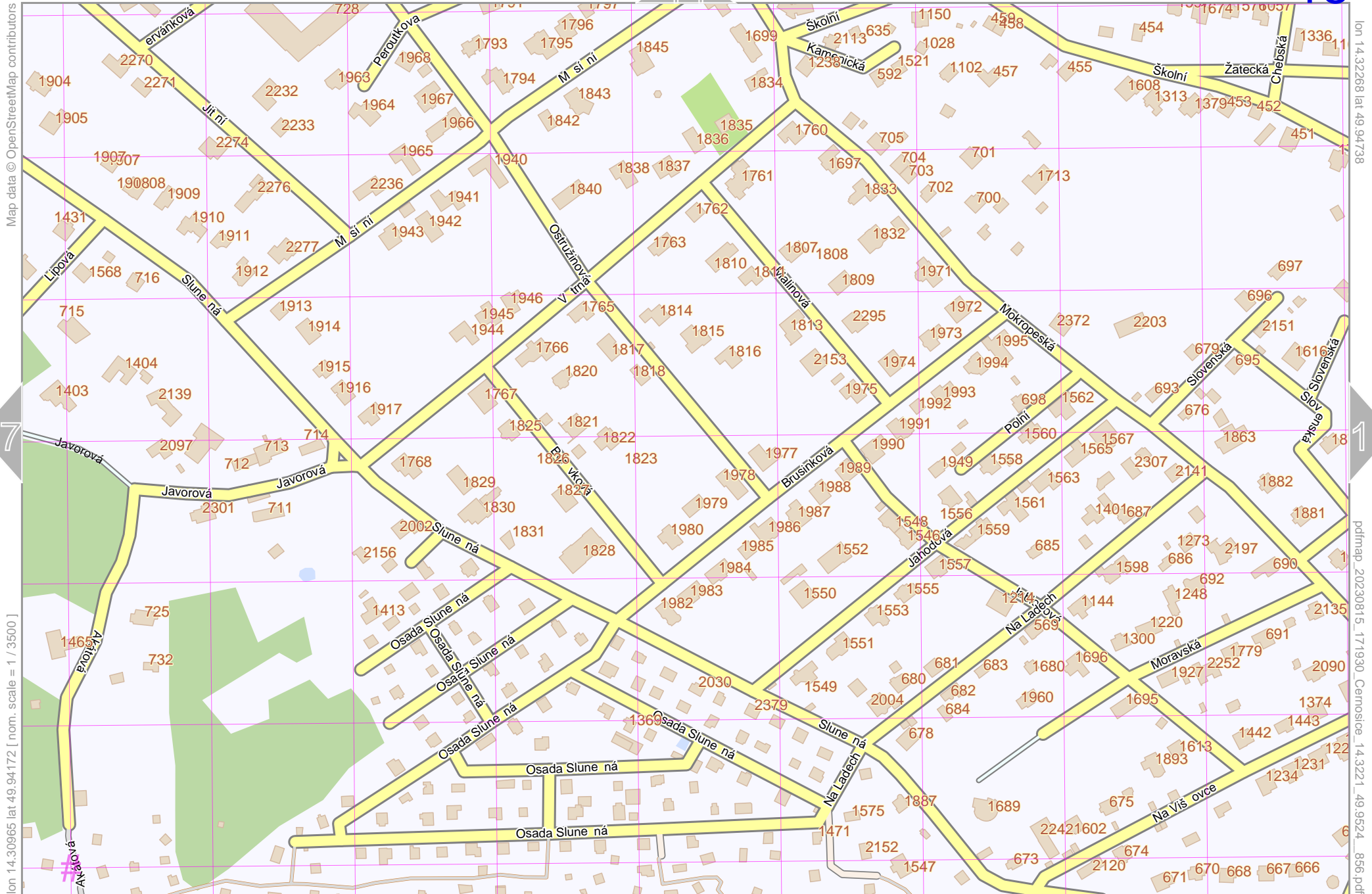
17

lon 14.31014 lat 49.94738

18

pdfmap_20230815_171930_Cernosice_14.3221_49.9524_856.pdf

21



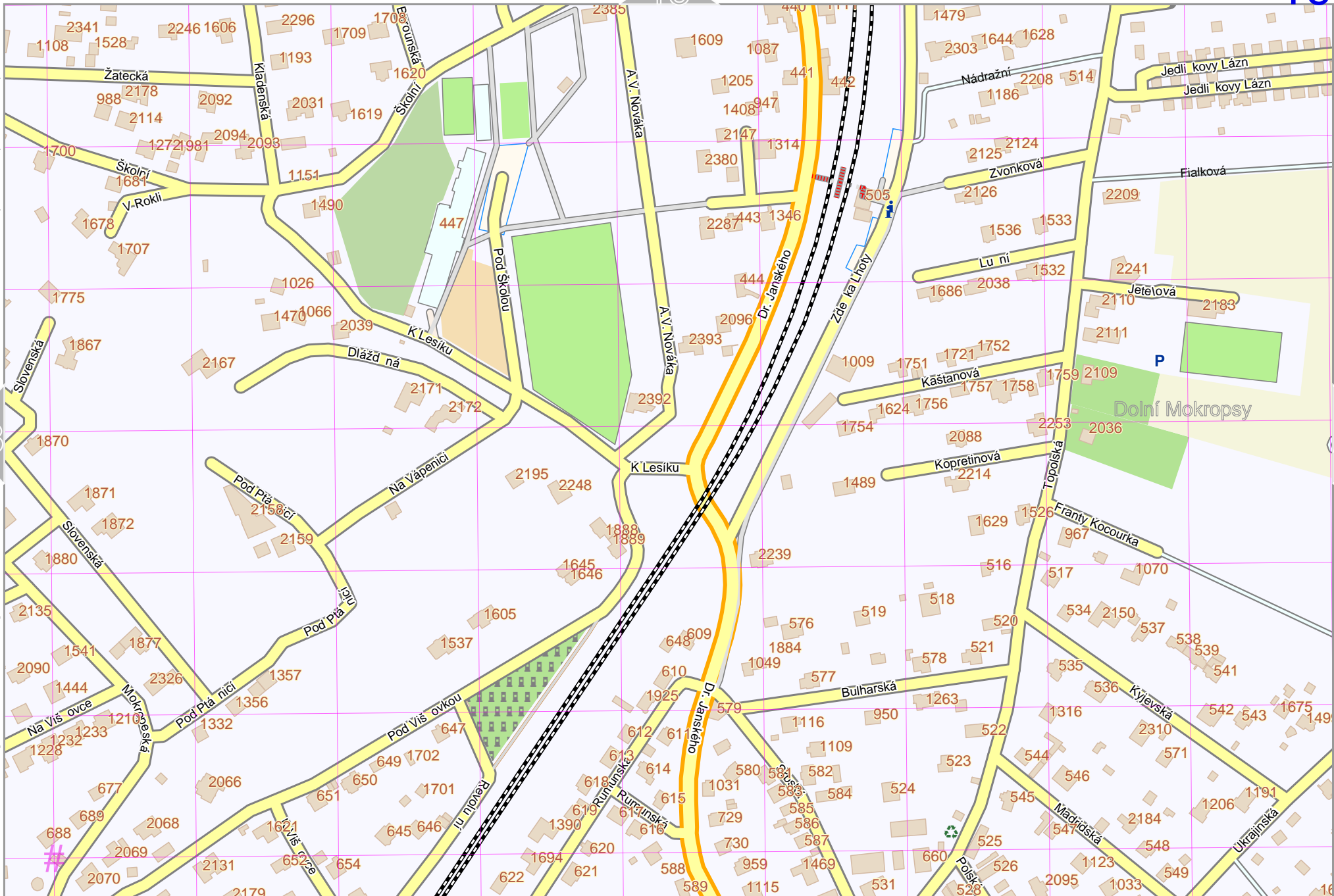
lon 14.30965 lat 49.94172 [nom. scale = 1 / 3500]

lon 14.32268 lat 49.94738
pdfmap_20230815_171930_Cernosice_14.3221_49.9524_856.pdf

UTM: 33 U easting 450.50 km northing 5532.40 km
UTM-Grid-width = 100m

Map data © OpenStreetMap contributors

lon 14.32219 lat 49.94172 [nom. scale = 1 / 3500]



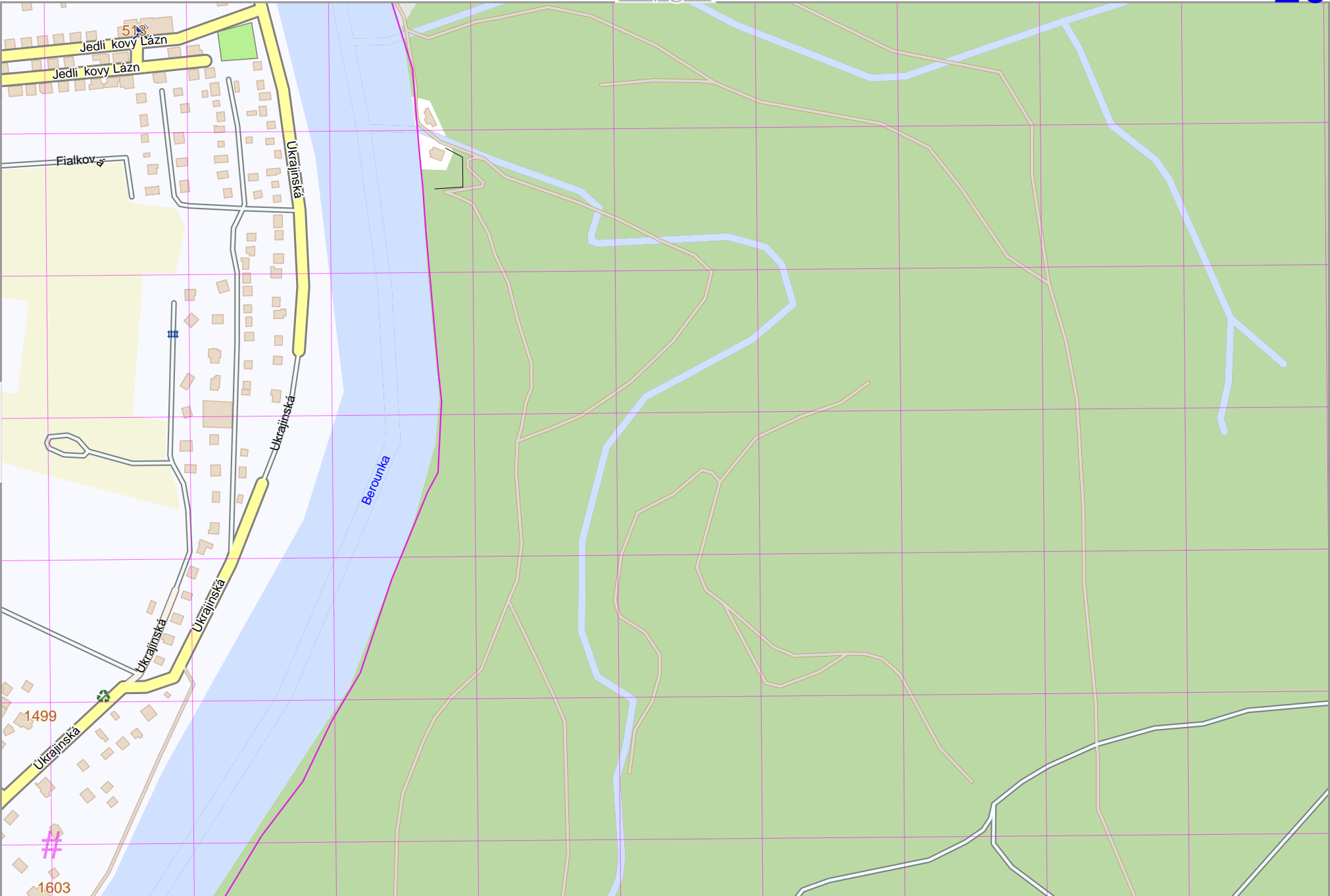
UTM: 33 U easting 451.40 km northing 5532.40 km
 UTM-Grid-width = 100m

lon 14.33521 lat 49.94738

pdfmap_20230815_171930_Cernosice_14.3221_49.9524_856.pdf

Map data © OpenStreetMap contributors

lon 14.33472 lat 49.94172 [nom. scale = 1 / 3500]



lon 14.334774 lat 49.94738

pdfmap_20230815_171930_Cernosice_14.3221_49.9524_856.pdf

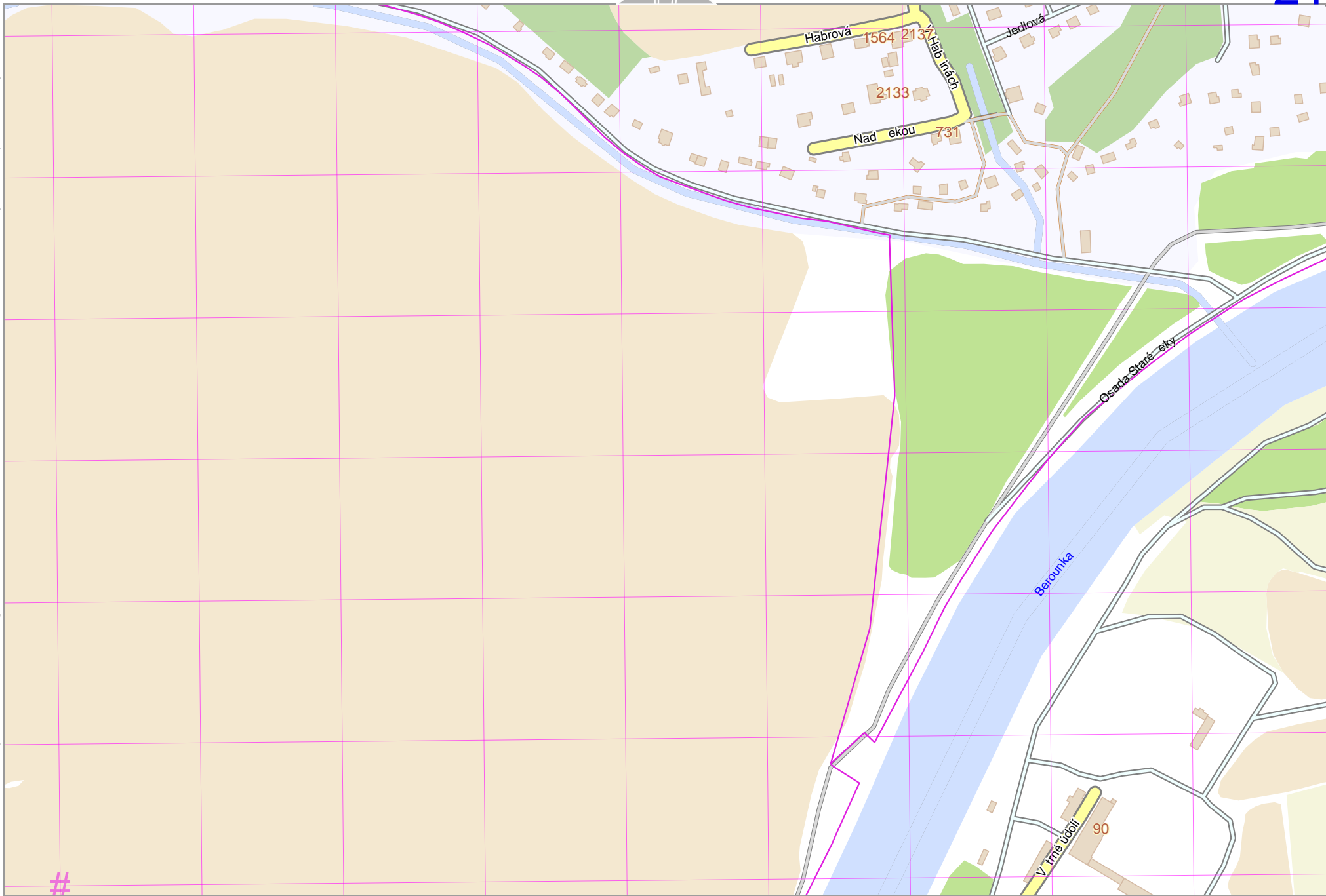
UTM: 33 U easting 452.30 km northing 5532.40 km
UTM-Grid-width = 100m

Map data © OpenStreetMap contributors

lon 14.29712 lat 49.93637 [nom. scale = 1 / 3500]

lon 14.31014 lat 49.94203

pdfmap_20230815_171930_Cernosice_14.3221_49.9524_856.pdf

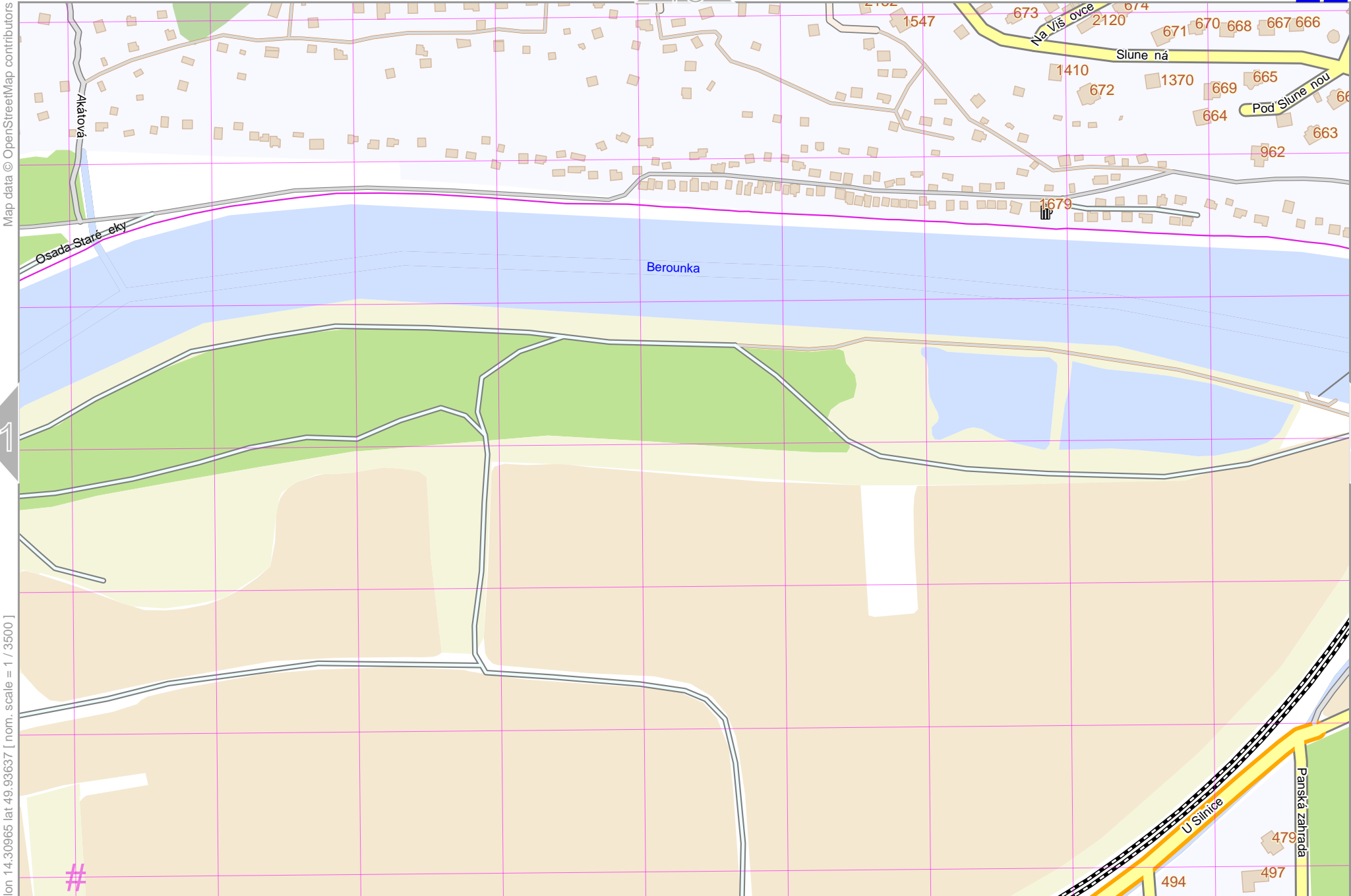


UTM: 33 U easting 449.60 km northing 5531.80 km
UTM-Grid-width = 100m

Cernosice

18

22



Map data © OpenStreetMap contributors

lon 14.32268 lat 49.94203

21

23

lon 14.30965 lat 49.93637 [nom. scale = 1 / 3500]

pdfmap_20230815_171930_Cernosice_14.3221_49.9524_856.pdf

UTM: 33 U easting 450.50 km northing 5531.80 km
UTM-Grid-width = 100m



Map data © OpenStreetMap contributors

lon 14.33521 lat 49.94203

lon 14.32219 lat 49.93637 [nom. scale = 1 / 3500]

pdfmap_20230815_171930_Cernosice_14.3221_49.9524_856.pdf

UTM: 33 U easting 451.40 km northing 5531.80 km
UTM-Grid-width = 100m

Cernosice

20

24

top

Map data © OpenStreetMap contributors

1603

Podhůlák
moje st. m. p.

Berounka

23

lon 14.33472 lat 49.99637 [nom. scale = 1 / 3500]

#

lon 14.34774 lat 49.94203

pdfmap_20230815_171930_Cernosice_14.3221_49.9524_856.pdf

UTM: 33 U easting 452.30 km northing 5531.80 km
UTM-Grid-width = 100m