

Cernosice

1

Map data © OpenStreetMap contributors

lon 14.31519 lat 49.95226

lon 14.31445 lat 49.95194 [nom. scale = 1 / 200]

pdfmap_20230815_171717_Cernosice_14.3169_49.9514_328.pdf

2

#

8

UTM: 33 U easting 450.84 km northing 5533.52 km
UTM-Grid-width = 20m

Cernosice

2

top

Map data © OpenStreetMap contributors

lon 14.31591 | lat 49.95226

lon 14.31516 | lat 49.95194 [nom. scale = 1 / 200]

pdfmap_20230815_171717_Cernosice_14.3169_49.9514_328.pdf

#

1454

UTM: 33 U easting 450.88 km northing 5533.52 km
UTM-Grid-width = 20m

9

Cernosice

3

top

Map data © OpenStreetMap contributors

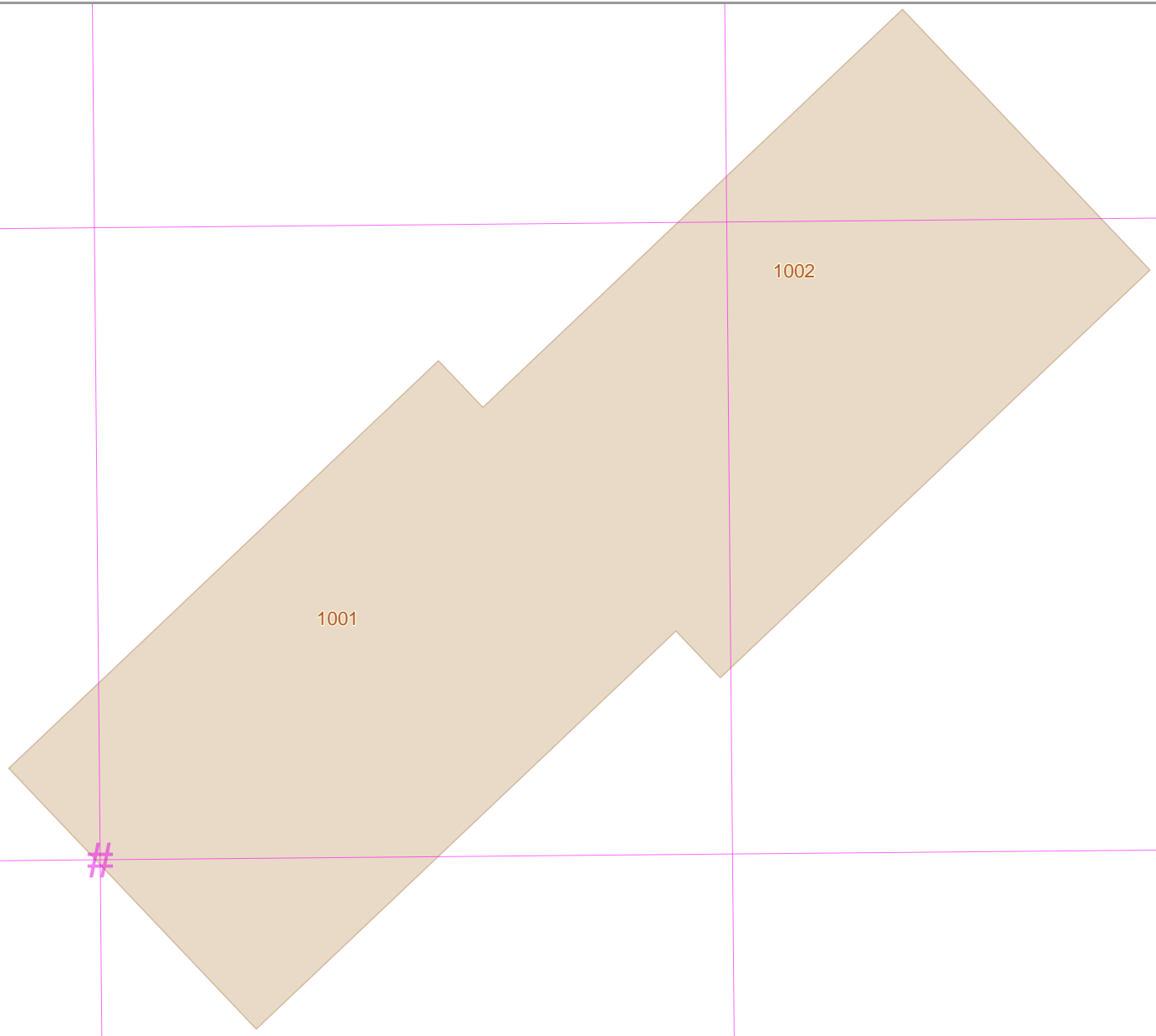
lon 14.31662 lat 49.95226

2

4

lon 14.31588 lat 49.95194 [nom. scale = 1 / 200]

pdfmap_20230815_171717_Cernosice_14.3169_49.9514_328.pdf



1001

1002

#

10

UTM: 33 U easting 450.94 km northing 5533.52 km
UTM-Grid-width = 20m

Cernosice

4 top

Map data © OpenStreetMap contributors

lon 14.31659 lat 49.95194 [nom. scale = 1 / 200]

lon 14.31734 lat 49.95226

pdfmap_20230815_171717_Cernosice_14.3169_49.9514_328.pdf

#

Vražžeka

UTM: 33 U easting 450.98 km northing 5533.52 km
UTM-Grid-width = 20m

Cernosice

5

top

Map data © OpenStreetMap contributors

lon 14.31805 lat 49.95226

1172

Hradecká

1372

1453

lon 14.31731 lat 49.95194 [nom. scale = 1 / 200]

pdfmap_20230815_171717_Cernosice_14.3169_49.9514_328.pdf

#

UTM: 33 U easting 451.04 km northing 5533.52 km
UTM-Grid-width = 20m

12

Map data © OpenStreetMap contributors

lon 14.31877 lat 49.95226

lon 14.31803 lat 49.95194 [nom. scale = 1 / 200]

pdfmap_20230815_171717_Cernosice_14.3169_49.9514_328.pdf



Hradecká

1865

#

UTM: 33 U easting 451.08 km northing 5533.52 km
UTM-Grid-width = 20m

Cernosice

Map data © OpenStreetMap contributors

lon 14.31949 lat 49.95226

lon 14.31874 lat 49.95194 [nom. scale = 1 / 200]

pdfmap_20230815_171717_Cernosice_14.3169_49.9514_328.pdf

UTM: 33 U easting 451.14 km northing 5533.52 km
UTM-Grid-width = 20m



Map data © OpenStreetMap contributors

lon 14.31519 lat 49.95196

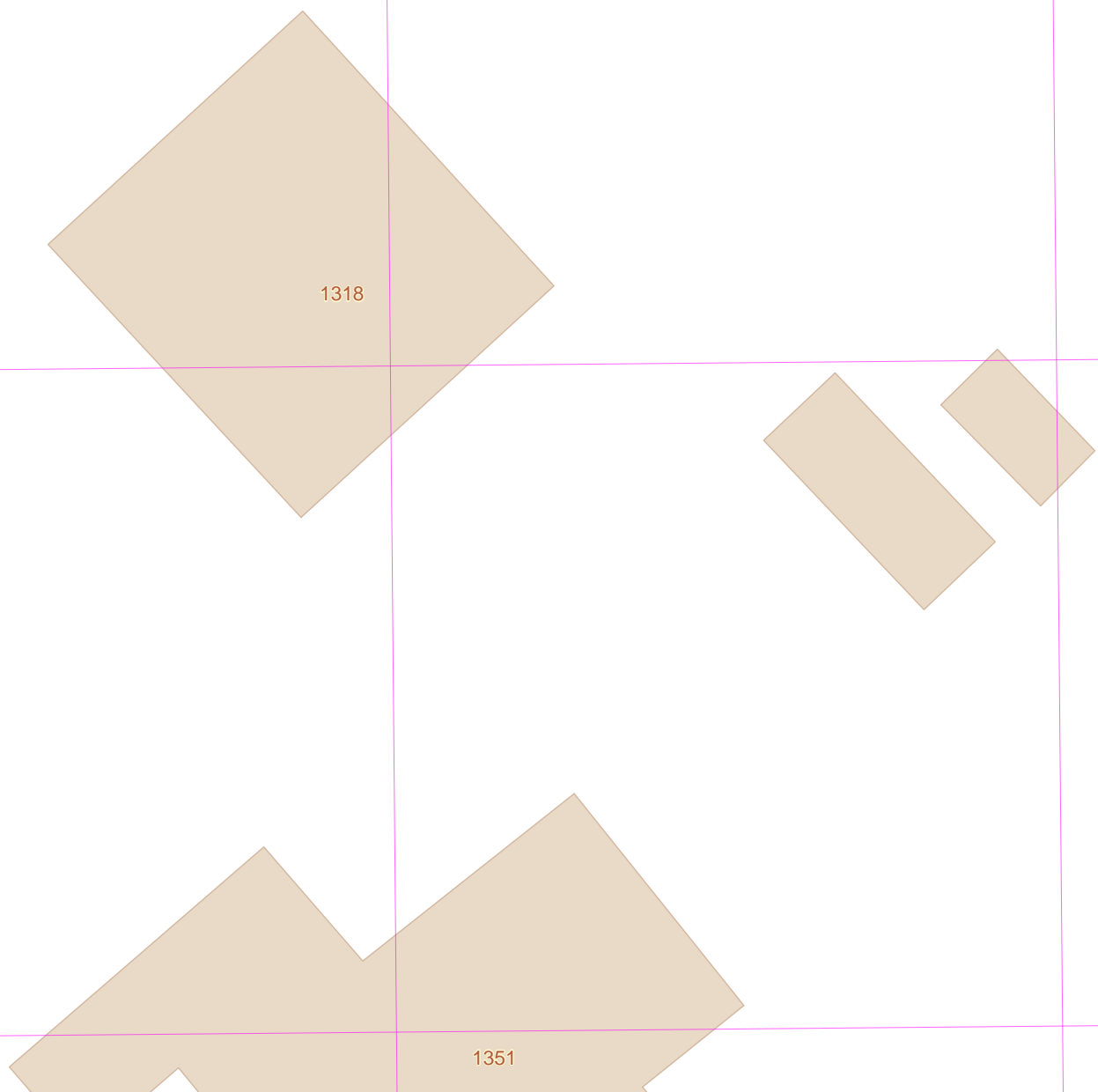


8

lon 14.31445 lat 49.95163 [nom. scale = 1 / 200]



pdfmap_20230815_171717_Cernosice_14.3169_49.9514_328.pdf



Třísůva



UTM: 33 U easting 450.82 km northing 5533.48 km
UTM-Grid-width = 20m

Map data © OpenStreetMap contributors

lon 14.31516 lat 49.95163 [nom. scale = 1 / 200]

lon 14.31591 lat 49.95196

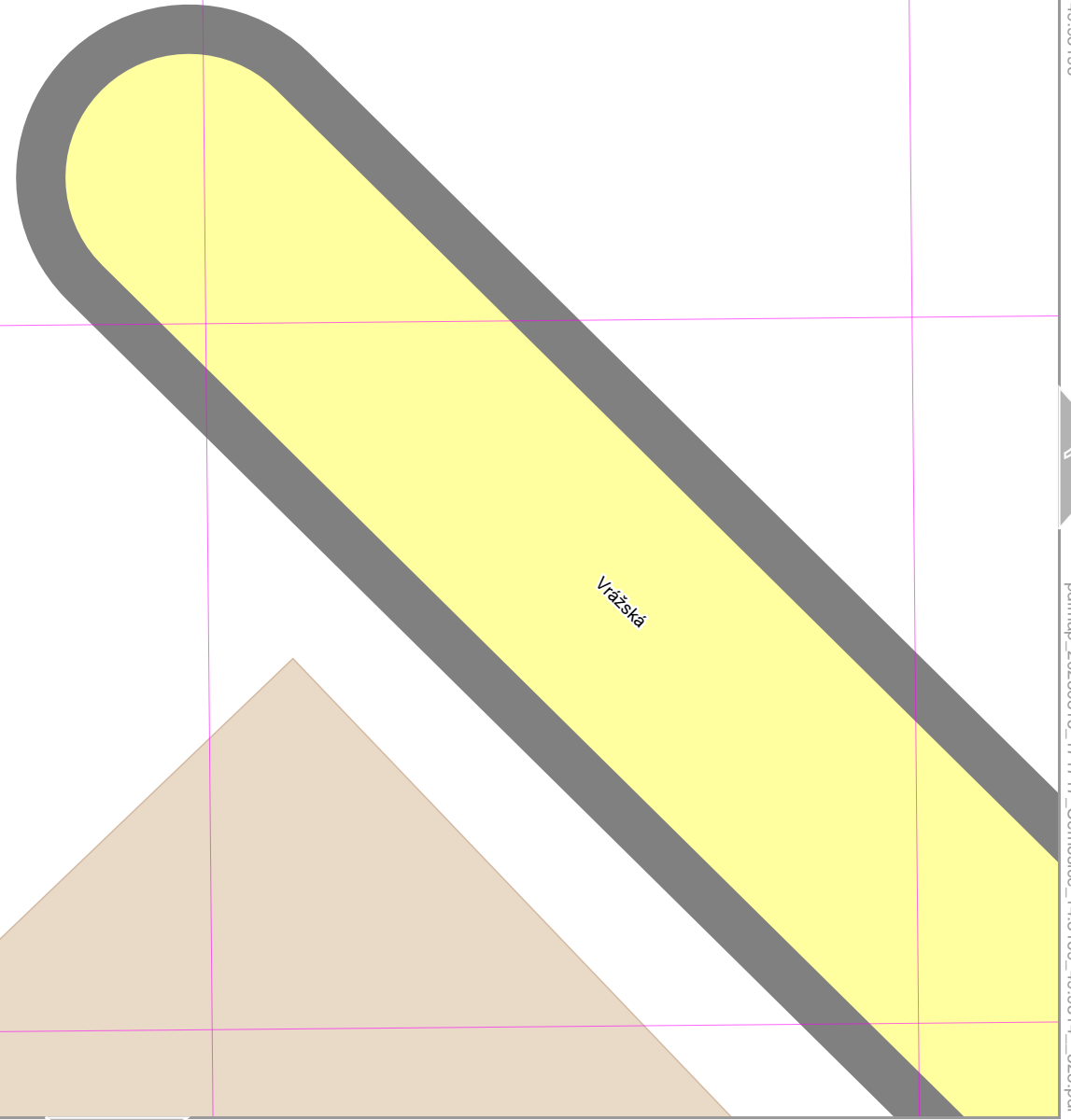
pdfmap_20230815_171717_Cernosice_14.3169_49.9514_328.pdf

2

9

10

16



#

UTM: 33 U easting 450.88 km northing 5533.48 km
UTM-Grid-width = 20m

Map data © OpenStreetMap contributors

lon 14.31662 lat 49.95196

1631

lon 14.31588 lat 49.95163 [nom. scale = 1 / 200]

pdfmap_20230815_171717_Cernosice_14.3169_49.9514_328.pdf

Vražská

Vražská

UTM: 33 U easting 450.94 km northing 5533.48 km
UTM-Grid-width = 20m



Cernosice

Map data © OpenStreetMap contributors

lon 14.31659 lat 49.95163 [nom. scale = 1 / 200]

Vražská

#

4

11

lon 14.31734 lat 49.95196

12

pdfmap_20230815_171717_Cernosice_14.3169_49.9514_328.pdf

347

1773

UTM: 33 U easting 450.98 km northing 5533.48 km
UTM-Grid-width = 20m

18

Cernosice

12

top

5

Map data © OpenStreetMap contributors

lon 14.31805 lat 49.95196

11

13

lon 14.31731 lat 49.95163 [nom. scale = 1 / 200]

pdfmap_20230815_171717_Cernosice_14.3169_49.9514_328.pdf

#

1433

978

19

UTM: 33 U easting 451.04 km northing 5533.48 km
UTM-Grid-width = 20m

Cernosice

top

Map data © OpenStreetMap contributors

lon 14.31803 lat 49.95163 [nom. scale = 1 / 200]

lon 14.31877 lat 49.95196

pdfmap_20230815_171717_Cernosice_14.3169_49.9514_328.pdf

12

6

13

14

20

946

1319

1241

Hradecká

#

UTM: 33 U easting 451.08 km northing 5533.48 km
UTM-Grid-width = 20m

Map data © OpenStreetMap contributors

lon 14.31949 lat 49.95196

13

lon 14.31874 lat 49.95163 [nom. scale = 1 / 200]

pdfmap_20230815_171717_Cernosice_14.3169_49.9514_328.pdf

Hradecká

#

984

979

21

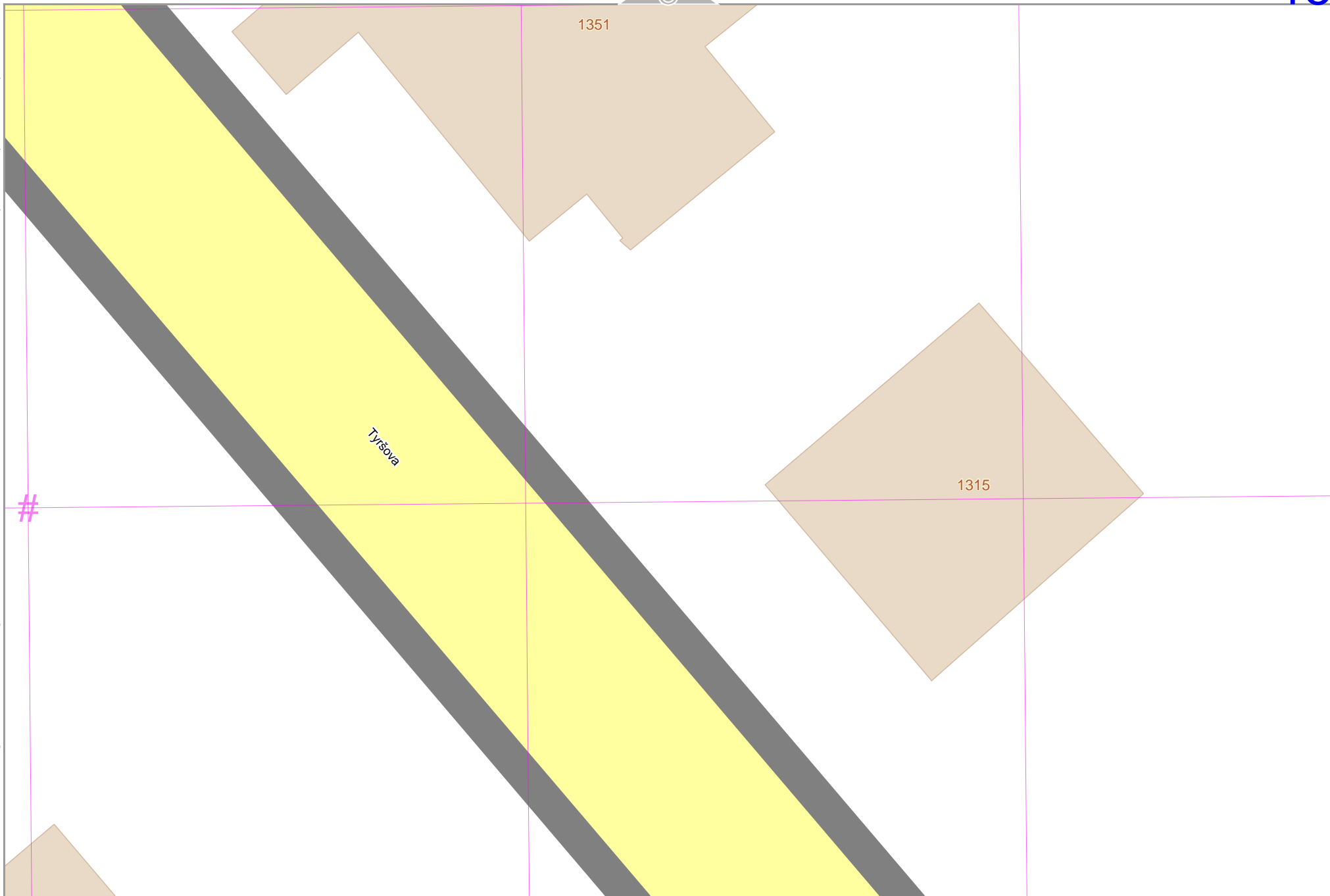
UTM: 33 U easting 451.14 km northing 5533.48 km
UTM-Grid-width = 20m

Map data © OpenStreetMap contributors

lon 14.31445 lat 49.95133 [nom. scale = 1 / 200]

lon 14.31519 lat 49.95165

pdfmap_20230815_171717_Cernosice_14.3169_49.9514_328.pdf



UTM: 33 U easting 450.82 km northing 5533.46 km
UTM-Grid-width = 20m

Cernosice

16

top

Map data © OpenStreetMap contributors

lon 14.31591 lat 49.95165

15

17

lon 14.31516 lat 49.95133 [nom. scale = 1 / 200]

pdfmap_20230815_171717_Cernosice_14.3169_49.9514_328.pdf

#

1805

UTM: 33 U easting 450.88 km northing 5533.46 km
UTM-Grid-width = 20m

23

Map data © OpenStreetMap contributors

lon 14.31662 lat 49.95165

16

18

lon 14.31588 lat 49.95133 [nom. scale = 1 / 200]

pdfmap_20230815_171717_Cernosice_14.3169_49.9514_328.pdf

10

24

Vražská

Vražská

#

Map data © OpenStreetMap contributors

lon 14.31734 lat 49.95165

17

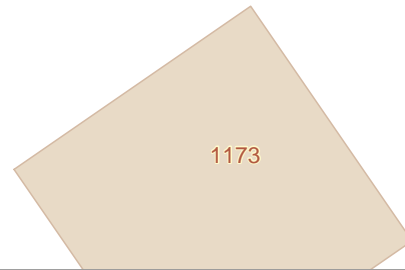
19

#

lon 14.31659 lat 49.95133 [nom. scale = 1 / 200]

pdfmap_20230815_171717_Cernosice_14.3169_49.9514_328.pdf

UTM: 33 U easting 450.98 km northing 5533.46 km
UTM-Grid-width = 20m



Map data © OpenStreetMap contributors

lon 14.31805 lat 49.95165

12

1433

178

18

#

20

1939

lon 14.31731 lat 49.95133 [nom. scale = 1 / 200]

pdfmap_20230815_171717_Cernosice_14.3169_49.9514_328.pdf

26

UTM: 33 U easting 451.04 km northing 5533.46 km
UTM-Grid-width = 20m

Map data © OpenStreetMap contributors

lon 14.31877 | lat 49.95165

19

#

Hradecká

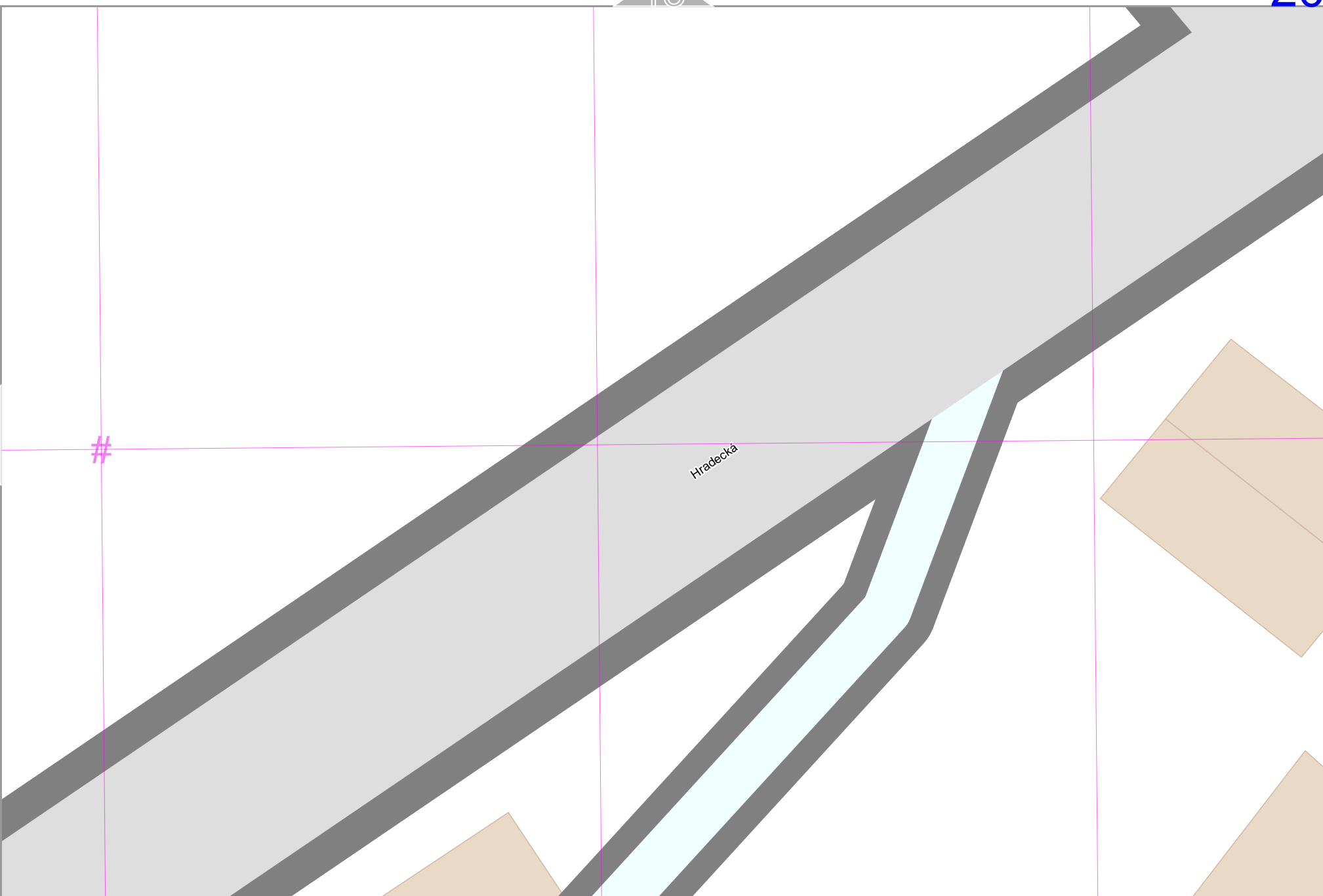
21

lon 14.31803 | lat 49.95133 [nom. scale = 1 / 200]

pdfmap_20230815_171717_Cernosice_14.3169_49.9514_328.pdf

UTM: 33 U easting 451.08 km northing 5533.46 km
UTM-Grid-width = 20m

27



Map data © OpenStreetMap contributors

Hřad
Expo

14

lon 14.31949 lat 49.95165

20

#

1114

lon 14.31874 lat 49.95133 [nom. scale = 1 / 200]

Lůčková

pdfmap_20230815_171717_Cernosice_14.3169_49.9514_328.pdf

UTM: 33 U easting 451.14 km northing 5533.46 km
UTM-Grid-width = 20m

28

Map data © OpenStreetMap contributors

935

15

lon 14.31519 | lat 49.95134

Tyřšova

23

pdfmap_20230815_171717_Cernosice_14.3169_49.9514_328.pdf

2226

lon 14.31445 | lat 49.95102 [nom. scale = 1 / 200]

#

29

UTM: 33 U easting 450.82 km northing 5533.42 km
UTM-Grid-width = 20m

Map data © OpenStreetMap contributors

lon 14.31591 lat 49.95134

22

24

lon 14.31516 lat 49.95102 [nom. scale = 1 / 200]

pdfmap_20230815_171717_Cernosice_14.3169_49.9514_328.pdf

#

937

Tyřšova

30

UTM: 33 U easting 450.88 km northing 5533.42 km
UTM-Grid-width = 20m

Map data © OpenStreetMap contributors


lon 14.31662 lat 49.95134

23

25

lon 14.31588 lat 49.95102 [nom. scale = 1 / 200]

pdfmap_20230815_171717_Cernosice_14.3169_49.9514_328.pdf



Vražská

#

17

31

UTM: 33 U easting 450.94 km northing 5533.42 km
UTM-Grid-width = 20m

Cernosice

18

25

top

Map data © OpenStreetMap contributors

lon 14.31734 lat 49.95134

24

26

lon 14.31659 lat 49.95102 [nom. scale = 1 / 200]

pdfmap_20230815_171717_Cernosice_14.3169_49.9514_328.pdf

#

32

UTM: 33 U easting 450.98 km northing 5533.42 km
UTM-Grid-width = 20m

Cernosice

19

26

lon 14.31805 lat 49.95134

Map data © OpenStreetMap contributors

25

27

Hradecká

#

lon 14.31731 lat 49.95102 [nom. scale = 1 / 200]

pdfmap_20230815_171717_Cernosice_14.3169_49.9514_328.pdf

UTM: 33 U easting 451.04 km northing 5533.42 km
UTM-Grid-width = 20m

33

top



Cernosice

27

lon 14.31877 lat 49.95134

Map data © OpenStreetMap contributors

Hradecká

2374

20

26

28

lon 14.31803 lat 49.95102 [nom. scale = 1 / 200]

pdfmap_20230815_171717_Cernosice_14.3169_49.9514_328.pdf

UTM: 33 U easting 451.08 km northing 5533.42 km
UTM-Grid-width = 20m

34

Map data © OpenStreetMap contributors

lon 14.31949 lat 49.95134

448

2076

902

27

Lišická

lon 14.31874 lat 49.95102 [nom. scale = 1 / 200]

pdfmap_20230815_171717_Cernosice_14.3169_49.9514_328.pdf

#

1777

941

UTM: 33 U easting 451.14 km northing 5533.42 km
UTM-Grid-width = 20m

35

Map data © OpenStreetMap contributors

lon 14.31445 lat 49.95072 [nom. scale = 1 / 200]

lon 14.31519 lat 49.95104

pdfmap_20230815_171717_Cernosice_14.3169_49.9514_328.pdf

922

923

#

UTM: 33 U easting 450.82 km northing 5533.38 km
UTM-Grid-width = 20m

Map data © OpenStreetMap contributors

lon 14.31591 lat 49.95104

29

31

lon 14.31516 lat 49.95072 [nom. scale = 1 / 200]

pdfmap_20230815_171717_Cernosice_14.3169_49.9514_328.pdf

938

2084

Tyřšova

#

Vřázká

UTM: 33 U easting 450.88 km northing 5533.38 km
UTM-Grid-width = 20m

Map data © OpenStreetMap contributors

lon 14.31662 lat 49.95104

30

Vrážská

32

lon 14.31588 lat 49.95072 [nom. scale = 1 / 200]

pdfmap_20230815_171717_Cernosice_14.3169_49.9514_328.pdf

#

UTM: 33 U easting 450.94 km northing 5533.38 km
UTM-Grid-width = 20m

Cernosice

25

32

top

Map data © OpenStreetMap contributors

lon 14.31734 lat 49.95104

31

33

lon 14.31659 lat 49.95072 [nom. scale = 1 / 200]

pdfmap_20230815_171717_Cernosice_14.3169_49.9514_328.pdf

#

Hradecká

UTM: 33 U easting 450.98 km northing 5533.38 km
UTM-Grid-width = 20m

Cernosice

26

33

Map data © OpenStreetMap contributors

lon 14.31805 lat 49.95104

Hradecká

32

34

lon 14.31731 lat 49.95072 [nom. scale = 1 / 200]

pdfmap_20230815_171717_Cernosice_14.3169_49.9514_328.pdf

#

UTM: 33 U easting 451.04 km northing 5533.38 km
UTM-Grid-width = 20m

Cernosice

27

34

Map data © OpenStreetMap contributors

lon 14.31877 lat 49.95104

33

35

lon 14.31803 lat 49.95072 [nom. scale = 1 / 200]

pdfmap_20230815_171717_Cernosice_14.3169_49.9514_328.pdf

#

Lidická

Dobříšská

UTM: 33 U easting 451.08 km northing 5533.38 km
UTM-Grid-width = 20m

Map data © OpenStreetMap contributors

lon 14.31949 lat 49.95104

Lidická

1146

1495

#

Dobříšská

pdfmap_20230815_171717_Cernosice_14.3169_49.9514_328.pdf

lon 14.31874 lat 49.95072 [nom. scale = 1 / 200]

UTM: 33 U easting 451.14 km northing 5533.38 km
UTM-Grid-width = 20m