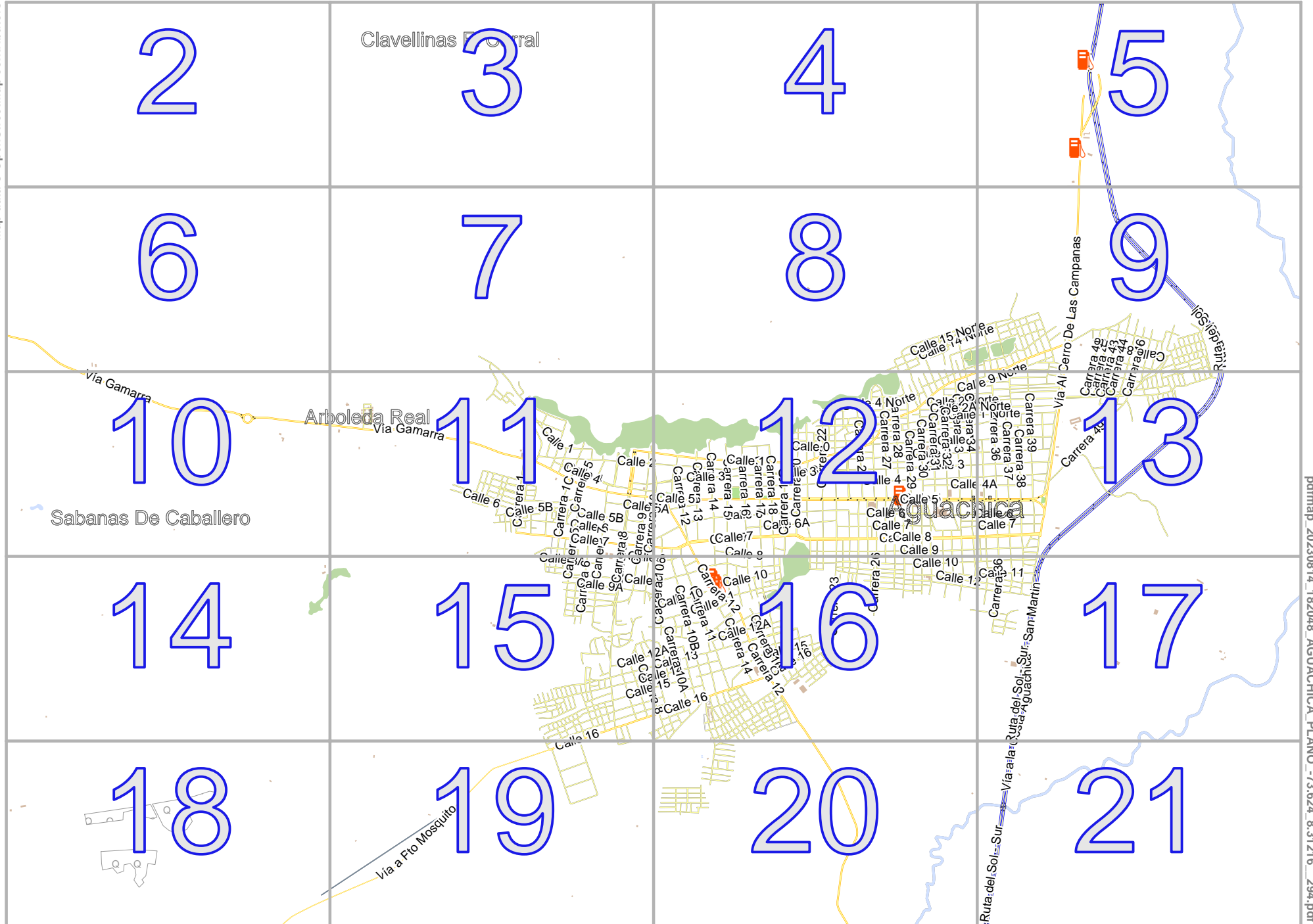


AGUACHICA PLANO

lon -73.58002 lat 8.34368

Map data © OpenStreetMap contributors



lon -73.66869 lat 8.28065
[nom. scale = 1 / 37500]

AGUACHICA PLANO

2

top

Map data © OpenStreetMap contributors

lon -73.66869 lat 8.33107 [nom. scale = 1 / 7500]

lon -73.64652 lat 8.34368

osmmap_20230814_182048_AGUACHICA_PLANO_-73.624_8.31216_294.pdf

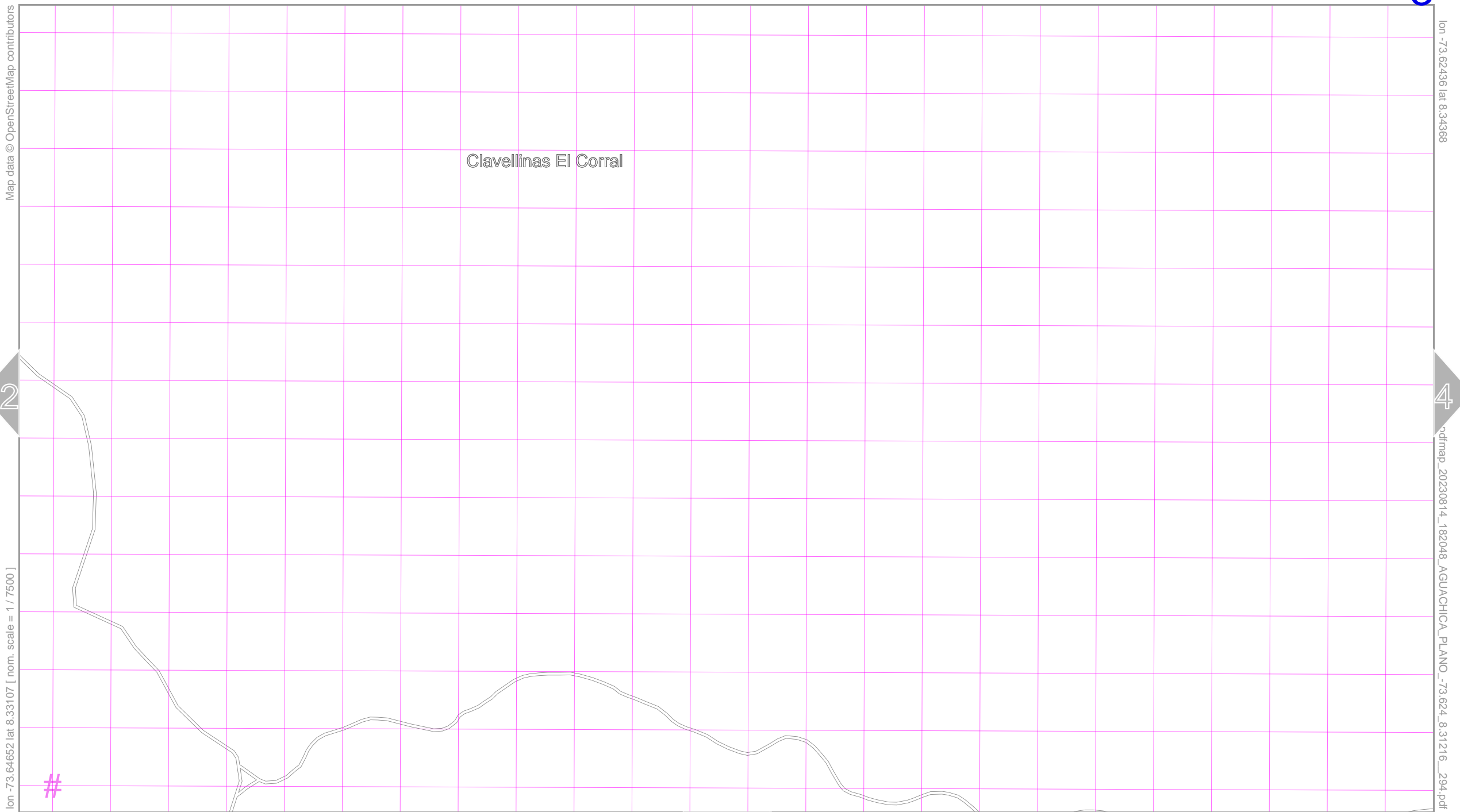
Bella Luz

#

UTM: 18 P easting 646.70 km northing 921.20 km
UTM-Grid-width = 100m

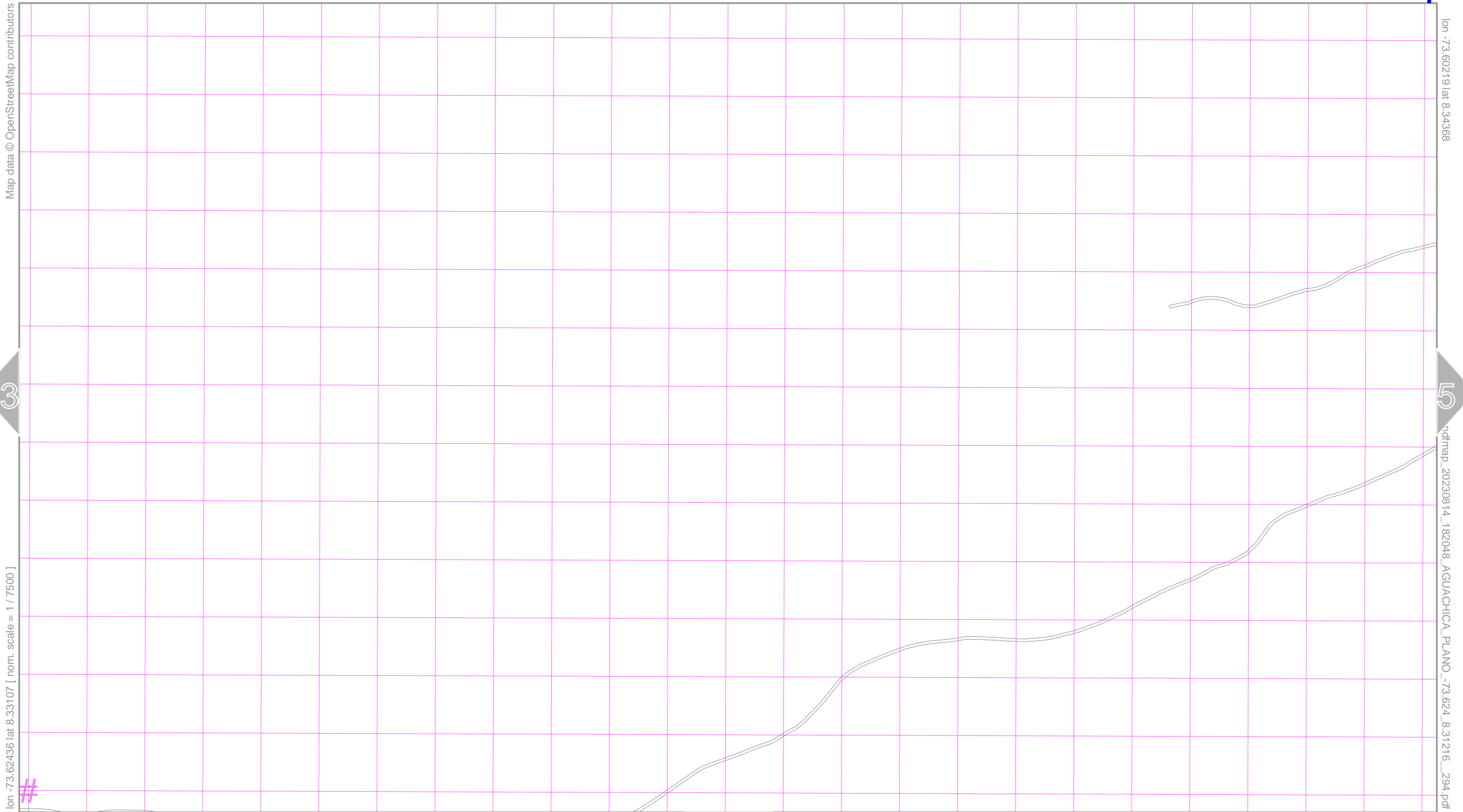
6

AGUACHICA PLANO



UTM: 18 P easting 649.10 km northing 921.20 km
UTM-Grid-width = 100m

AGUACHICA PLANO



Map data © OpenStreetMap contributors

lon -73.60219 lat 8.34368

lon -73.62436 lat 8.33107 [norm. scale = 1 / 7500]

sdfrmap_20230814_182048_AGUACHICA_PLANO_-73.624_8.31216_294.pdf

UTM: 18 P easting 651.50 km northing 921.20 km
UTM-Grid-width = 100m

AGUACHICA PLANO

Map data © OpenStreetMap contributors

lon -73.58002 lat 8.34368

4

lon -73.60219 lat 8.33107 [nom. scale = 1 / 7500]

pdfmap_20230814_182048_AGUACHICA_PLANO_-73.624_8.31216_294.pdf

#

UTM: 18 P easting 654.00 km northing 921.20 km
UTM-Grid-width = 100m

Cerro de los Chivos

Via Al Cerro De Las Campanas

717

Ruta del Sol

Ruta del Sol

Ruta del Sol

Ruta del Sol

Ruta del Sol

Ruta del Sol

Ruta del Sol

Casa Loma
Barquadero Casa Loma


9

AGUACHICA PLANO

2

6

top



Map data © OpenStreetMap contributors

lon -73.64662 lat 8.33107

lon -73.66869 lat 8.31846 [norm. scale = 1 / 7500]

7

osdmmap_20230814_182048_AGUACHICA_PLANO_-73.624_8.31216_294.pdf

#

10

UTM: 18 P easting 646.70 km northing 919.80 km
UTM-Grid-width = 100m

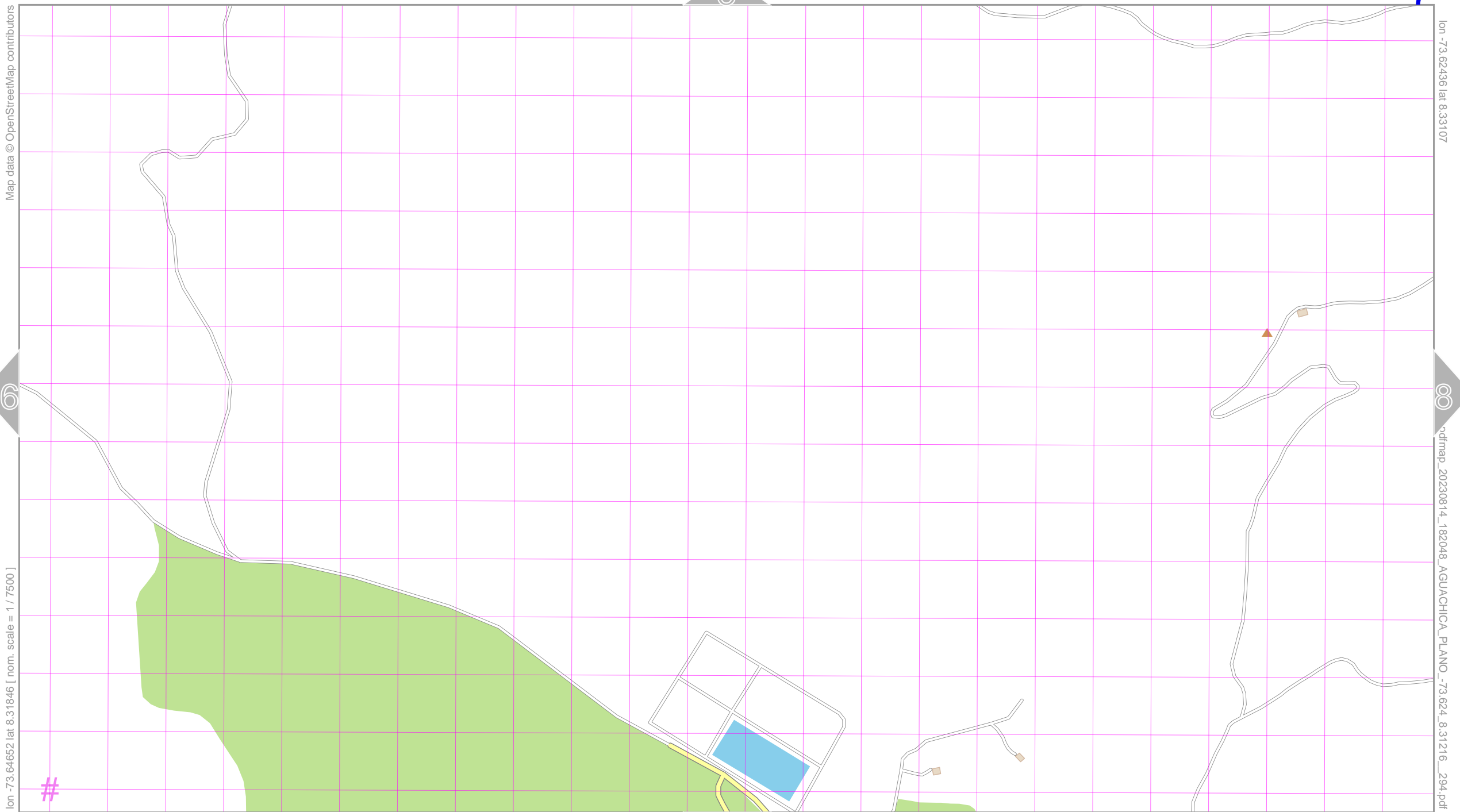
AGUACHICA PLANO

top

7

3

11



Map data © OpenStreetMap contributors

lon -73.64652 lat 8.31846 [nom. scale = 1 / 7500]

UTM: 18 P easting 649.10 km northing 919.80 km
UTM-Grid-width = 100m

AGUACHICA PLANO

top

4

8

Map data © OpenStreetMap contributors

lon -73.60219 lat 8.33107

7

lon -73.62436 lat 8.31846 [nom. scale = 1 / 7500]



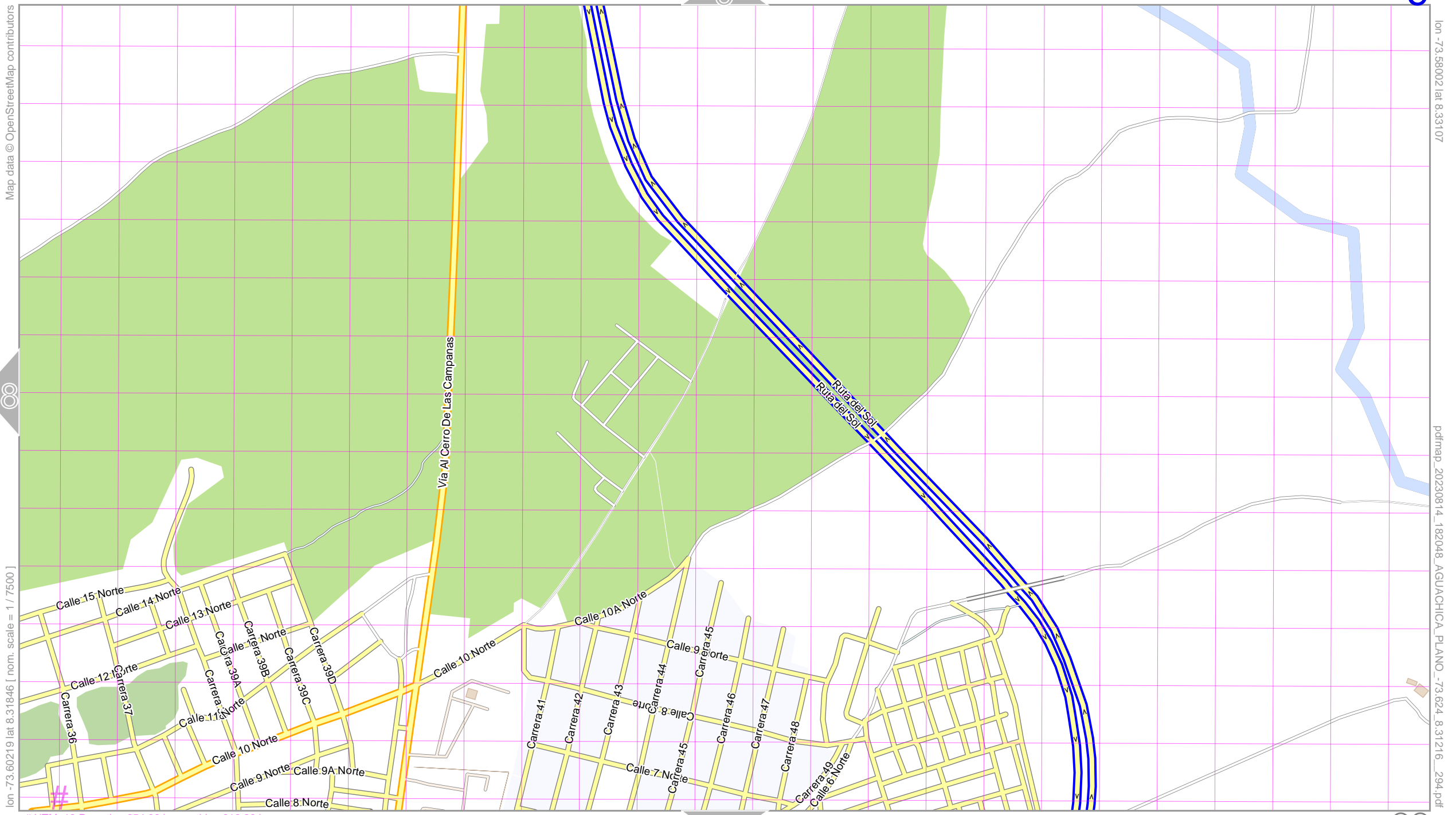
pdfmap_20230814_182048_AGUACHICA_PLANO_-73.624_8.31216_294.pdf

12

UTM: 18 P easting 651.50 km northing 919.80 km
UTM-Grid-width = 100m



AGUACHICA PLANO



lon -73.60219 lat 8.31846 [nom. scale = 1 / 7500]

lon -73.58002 lat 8.33107

pdfmap_20230814_182048_AGUACHICA_PLANO_-73.624_8.31216_294.pdf

UTM: 18 P easting 654.00 km northing 919.80 km
UTM-Grid-width = 100m



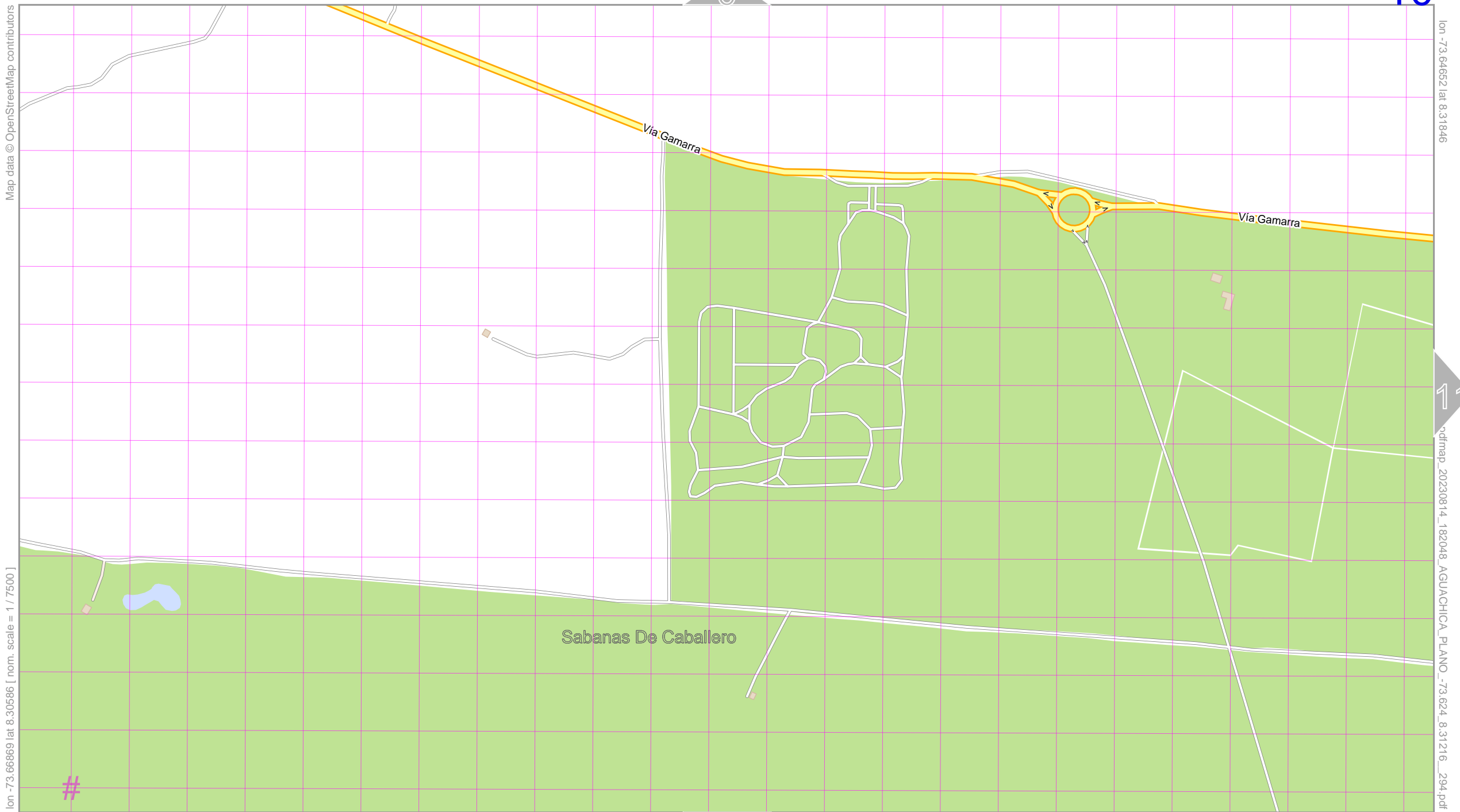
5

13

AGUACHICA PLANO

10

top



Map data © OpenStreetMap contributors

lon -73.64652 lat 8.31846

lon -73.66869 lat 8.30586 [nom. scale = 1 / 7500]

pdfmap_20230814_182048_AGUACHICA_PLANO_-73.624_8.31216_294.pdf

Sabanas De Caballero

Via Gamarra

Via Gamarra

#

6

14

1

UTM: 18 P easting 646.70 km northing 918.40 km
UTM-Grid-width = 100m

AGUACHICA PLANO

11

top

Map data © OpenStreetMap contributors

lon -73.62436 lat 8.31846

10

12

lon -73.64652 lat 8.30586 [nom. scale = 1 / 7500]

pdfmap, 20230814_182048_AGUACHICA_PLANO_-73.624_8.31216_294.pdf

Arboleda Real

Via Gamarra

15

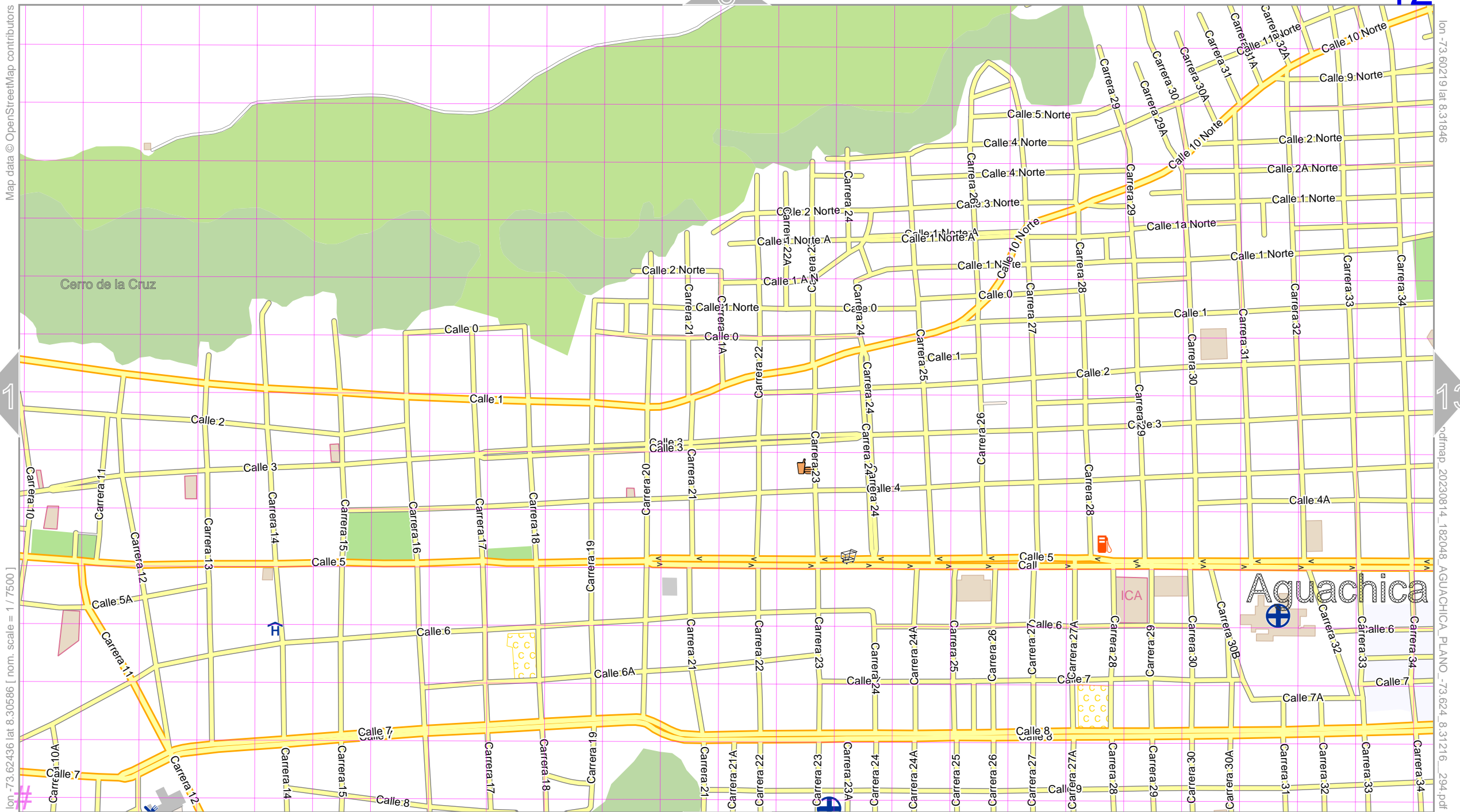
UTM: 18 P easting 649.10 km northing 918.40 km
UTM-Grid-width = 100m

#

AGUACHICA PLANO

top

12



Map data © OpenStreetMap contributors

lon -73.602191 lat 8.31846

pdfmap_20230814_182048_AGUACHICA_PLANO_-73.624_8.31216_294.pdf

[1.75000 / 1 = scale nom.] 98508.8 lat 93429.72 -lon

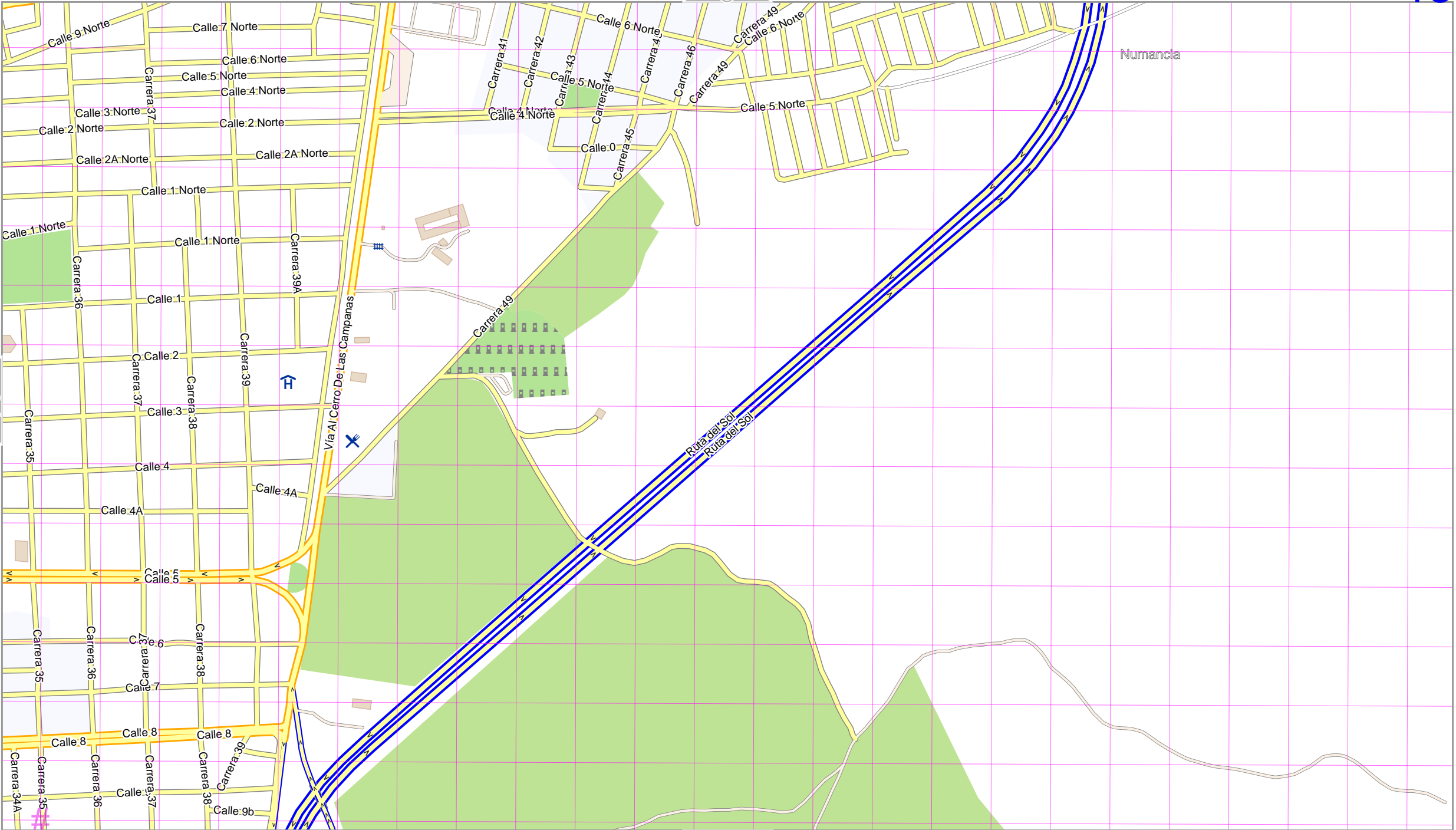
UTM: 18 P easting 651.50 km northing 918.40 km
UTM-Grid-width = 100m

16

AGUACHICA PLANO

Map data © OpenStreetMap contributors

[nom. scale = 1 / 7500]



12

9

17

lon -73.58002 lat 8.31846

pdfmap_20230814_182048_AGUACHICA_PLANO_-73.624_8.31216_294.pdf

UTM: 18 P easting 654.00 km northing 918.40 km
UTM-Grid-width = 100m

AGUACHICA PLANO

Map data © OpenStreetMap contributors

lon -73.66869 lat 8.29325 [nom. scale = 1 / 7500]

10

14

lon -73.64652 lat 8.30586

15

pdfmap_20230814_182048_AGUACHICA_PLANO_-73.624_8.31216_294.pdf

#

18

UTM: 18 P easting 646.70 km northing 917.00 km
UTM-Grid-width = 100m

AGUACHICA PLANO

15

top

Map data © OpenStreetMap contributors

14

16

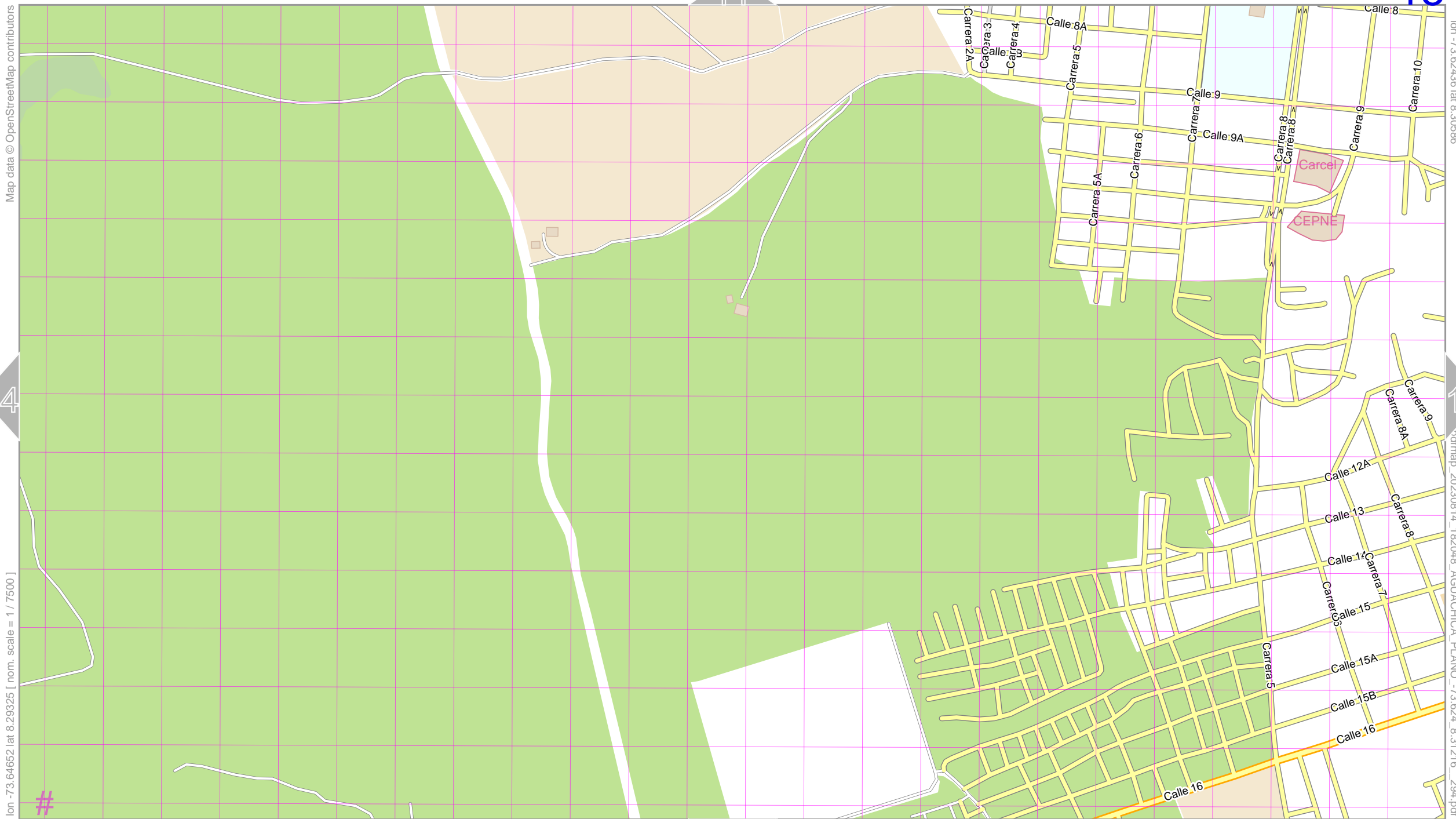
lon -73.64652 lat 8.29325 [nom. scale = 1 / 7500]

osmmap_20230814_182048_AGUACHICA_PLANO_-73.624_8.31216_294.pdf

#

UTM: 18 P easting 649.10 km northing 917.00 km
UTM-Grid-width = 100m

19



AGUACHICA PLANO

16

top



Map data © OpenStreetMap contributors

lon -73.602191 lat 8.30586

pdfmap, 20230814_182048_AGUACHICA_PLANO_-73.624_8.31216_294.pdf

lon -73.62436 lat 8.29325 [norm. scale = 1 / 7500]

UTM: 18 P easting 651.50 km northing 917.00 km
UTM-Grid-width = 100m

15

12

20

17

Invasión

AGUACHICA PLANO

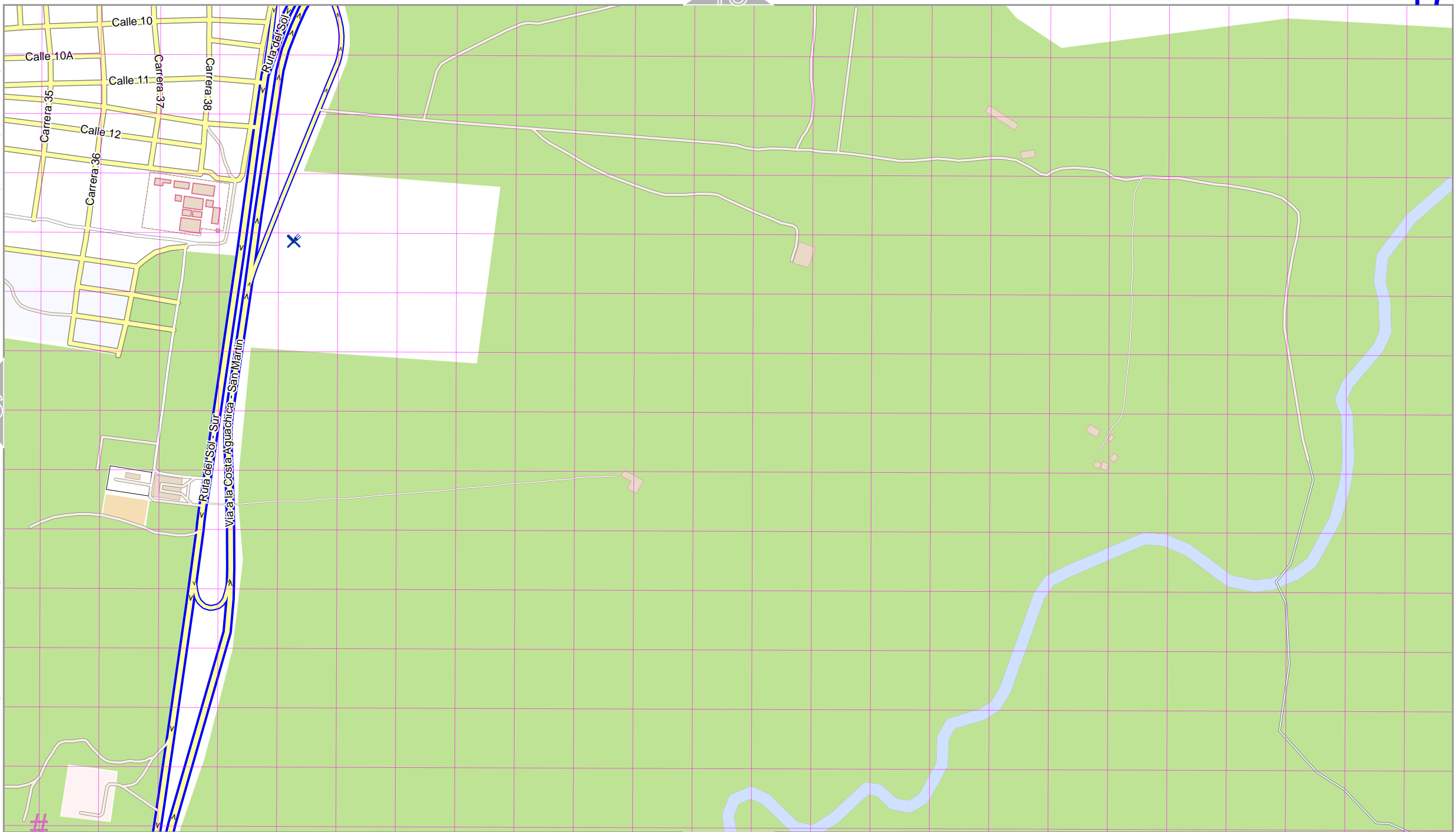
top

13

17

Map data © OpenStreetMap contributors

lon -73.60219 lat 8.29325 [nom. scale = 1 / 7500]



lon -73.58002 lat 8.30586

pdfmap_20230814_182048_AGUACHICA_PLANO_-73.624_8.31216_294.pdf

UTM: 18 P easting 654.00 km northing 917.00 km
UTM-Grid-width = 100m

21

AGUACHICA PLANO

14

18

top

Map data © OpenStreetMap contributors

lon -73.64652 lat 8.29325

lon -73.66869 lat 8.28065 [nom. scale = 1 / 7500]

19

pdfmap_20230814_182048_AGUACHICA_PLANO_-73.624_8.31216_294.pdf

#

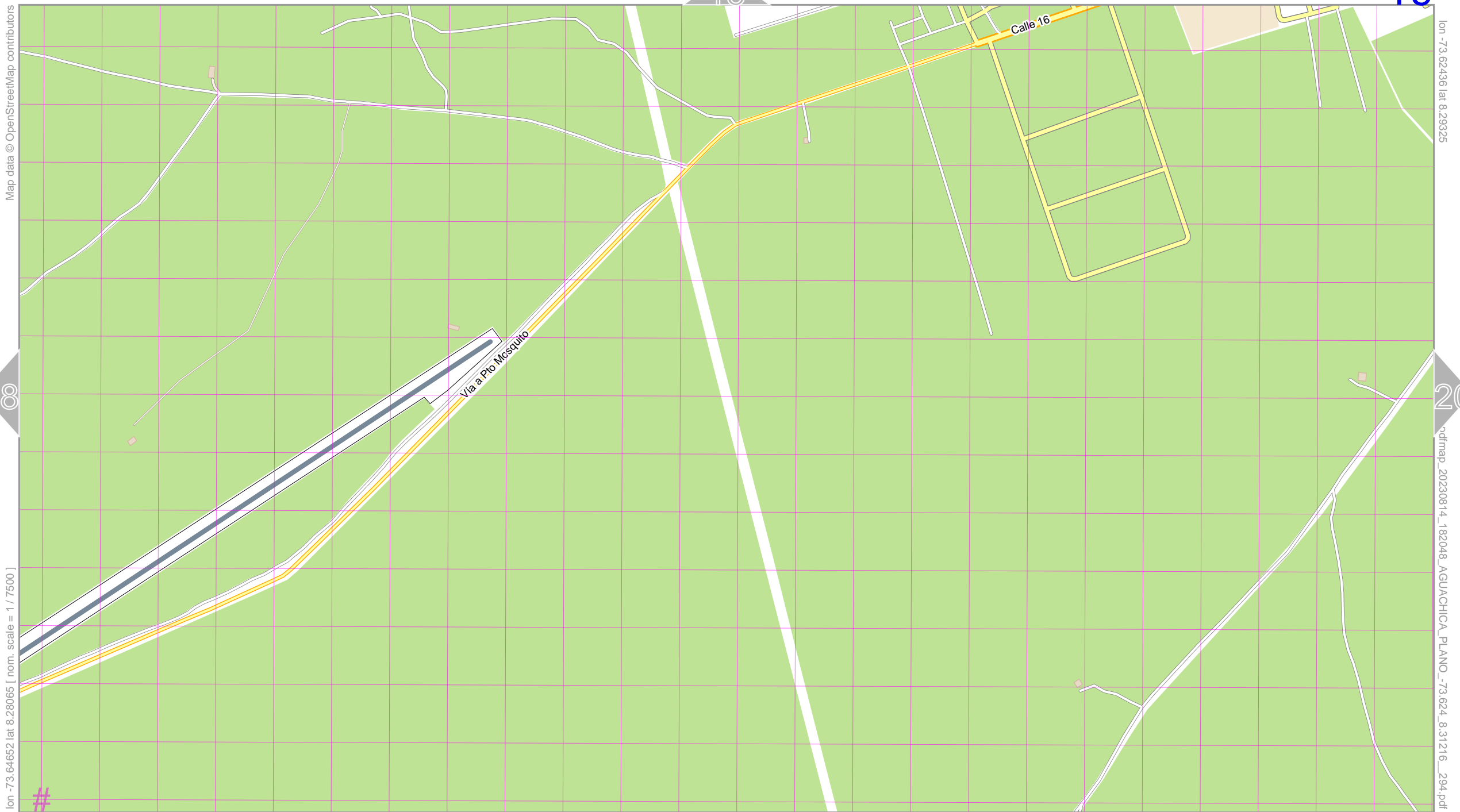
UTM: 18 P easting 646.70 km northing 915.60 km
UTM-Grid-width = 100m

Via a Pro Mosquito

AGUACHICA PLANO

19

top



Map data © OpenStreetMap contributors

lon -73.62436 lat 8.29325

18

20

lon -73.64652 lat 8.28065 [nom. scale = 1 / 7500]

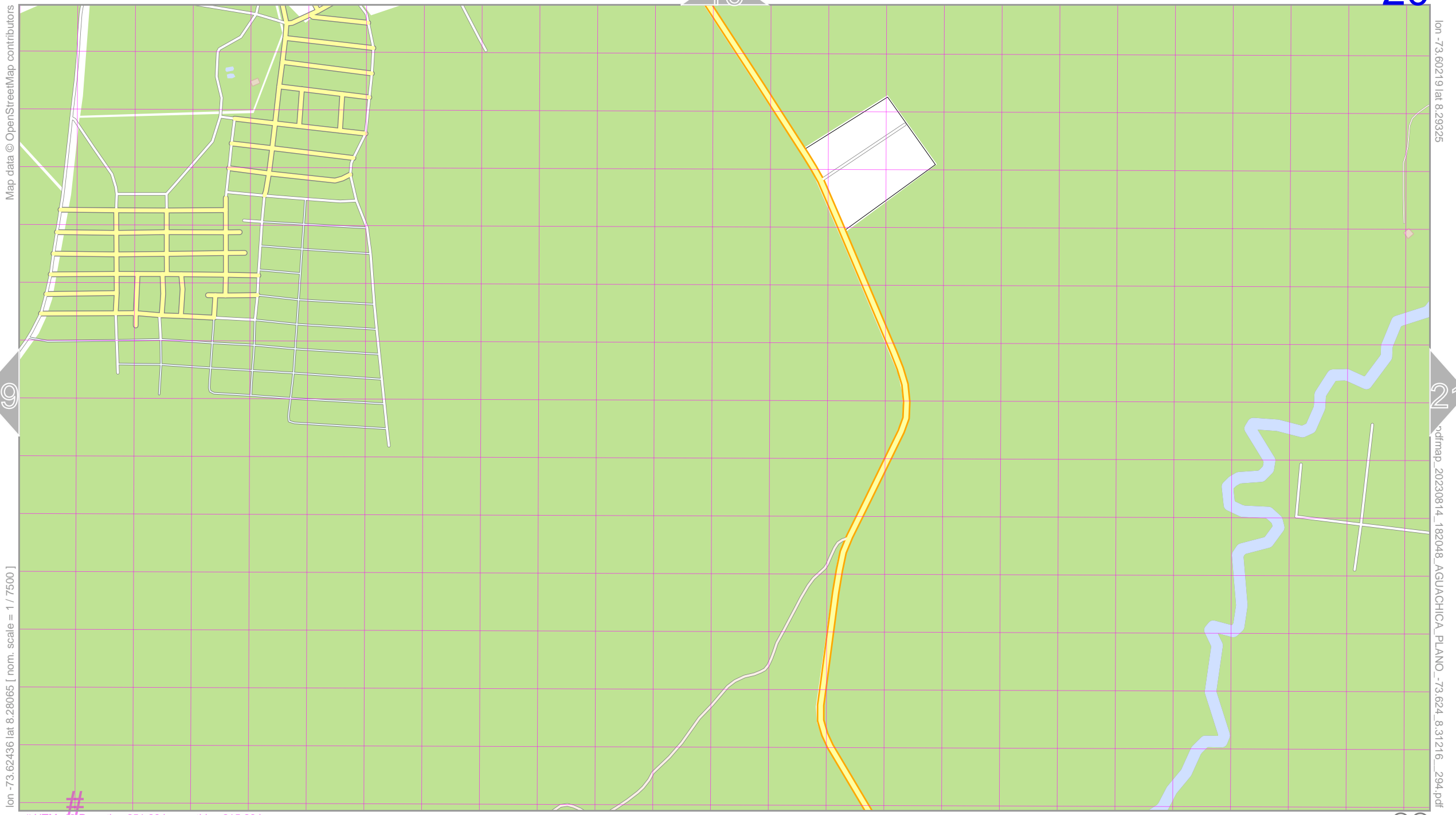
pdfmap_20230814_182048_AGUACHICA_PLANO_-73.624_8.31216_294.pdf

UTM: 18 P easting 649.10 km northing 915.60 km
UTM-Grid-width = 100m

AGUACHICA PLANO

20

top



lon -73.62436 lat 8.28065 [norm. scale = 1 / 7500]

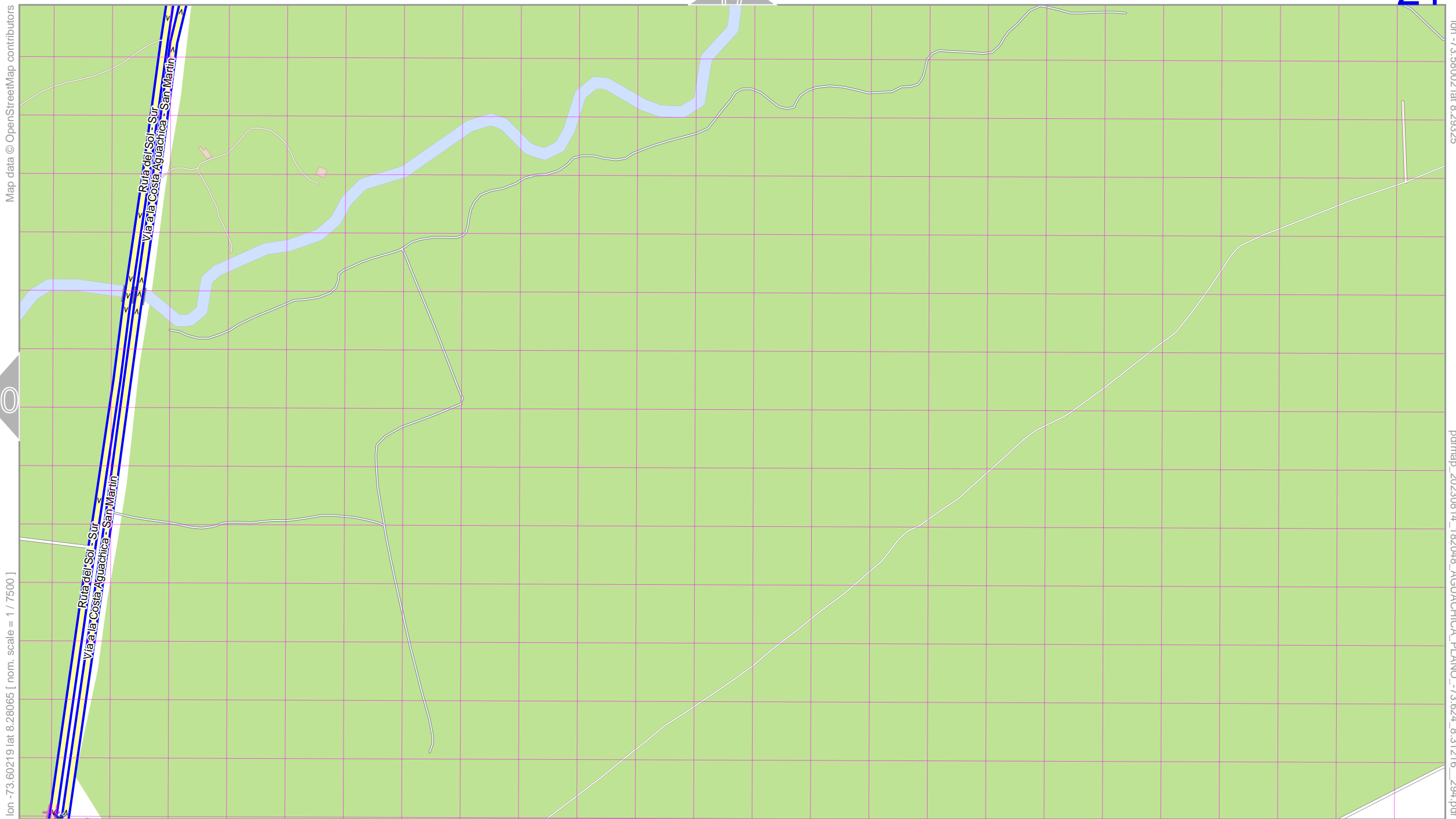
lon -73.60219 lat 8.29325
pdfmap_20230814_182048_AGUACHICA_PLANO_-73.624_8.31216_294.pdf

UTM: 18 P easting 651.60 km northing 915.60 km
UTM-Grid-width = 100m

AGUACHICA PLANO

21

top



Map data © OpenStreetMap contributors

lon -73.60219 lat 8.28065 [nom. scale = 1 / 7500]

lon -73.58002 lat 8.29325

pdfmap_20230814_182048_AGUACHICA_PLANO_-73.624_8.31216_294.pdf

UTM: 18 P easting 654.00 km northing 915.60 km
UTM-Grid-width = 100m