

# AGUACHICA PLANO

1



# UTM: 18 P easting 647.00 km northing 920.70 km  
UTM-Grid-width = 100m

# AGUACHICA PLANO



Map data © OpenStreetMap contributors

lon -73.62196 lat 8.33943

1

3

lon -73.64413 lat 8.32683 [ norm. scale = 1 / 7500 ]

rdfrmap\_20230814\_181737\_AGUACHICA\_PLANO\_-73.622\_8.30893\_464.pdf

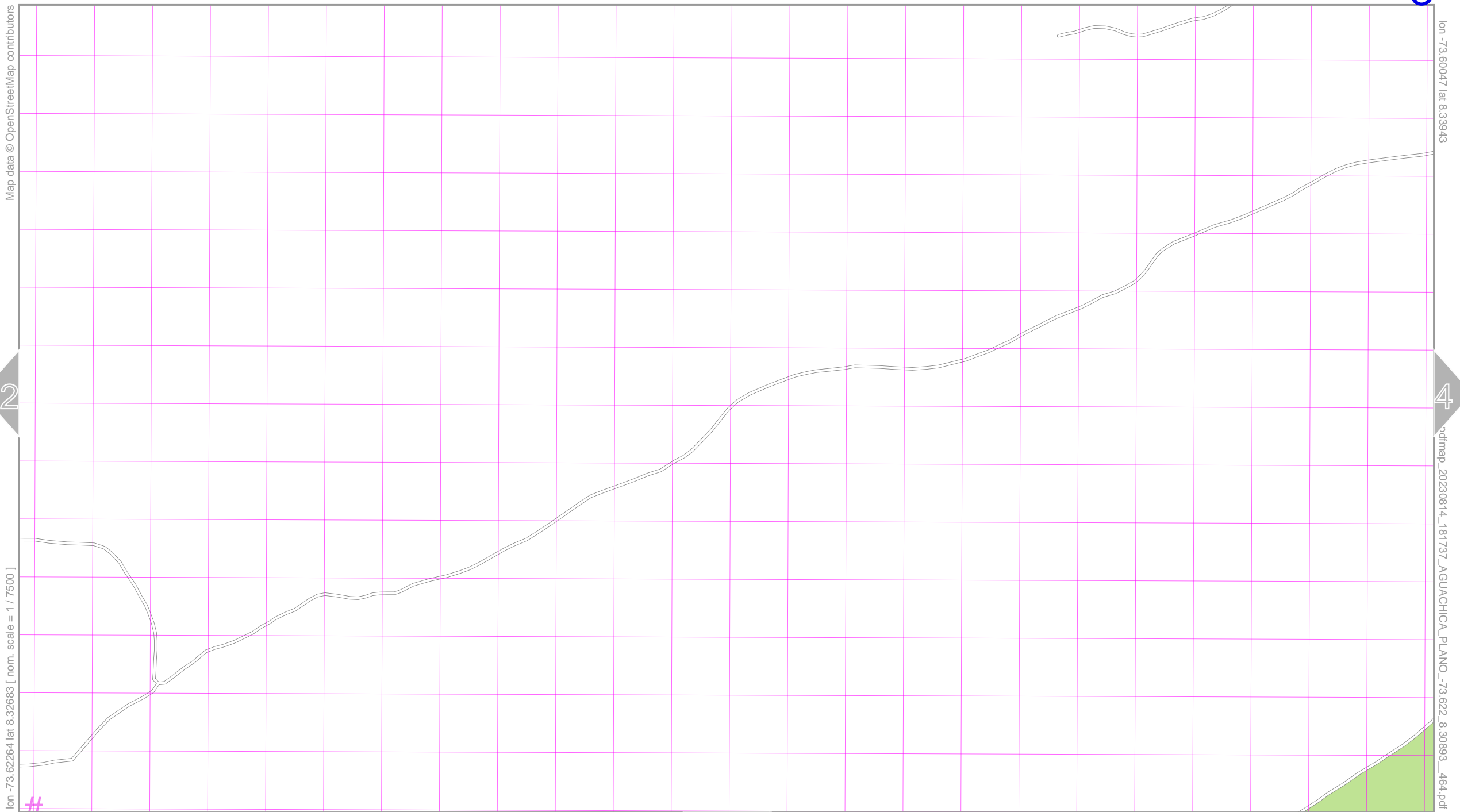
#

# UTM: 18 P easting 649.40 km northing 920.70 km  
UTM-Grid-width = 100m

6

# AGUACHICA PLANO

3 top



Map data © OpenStreetMap contributors

lon -73.60047 lat 8.33943

2

4

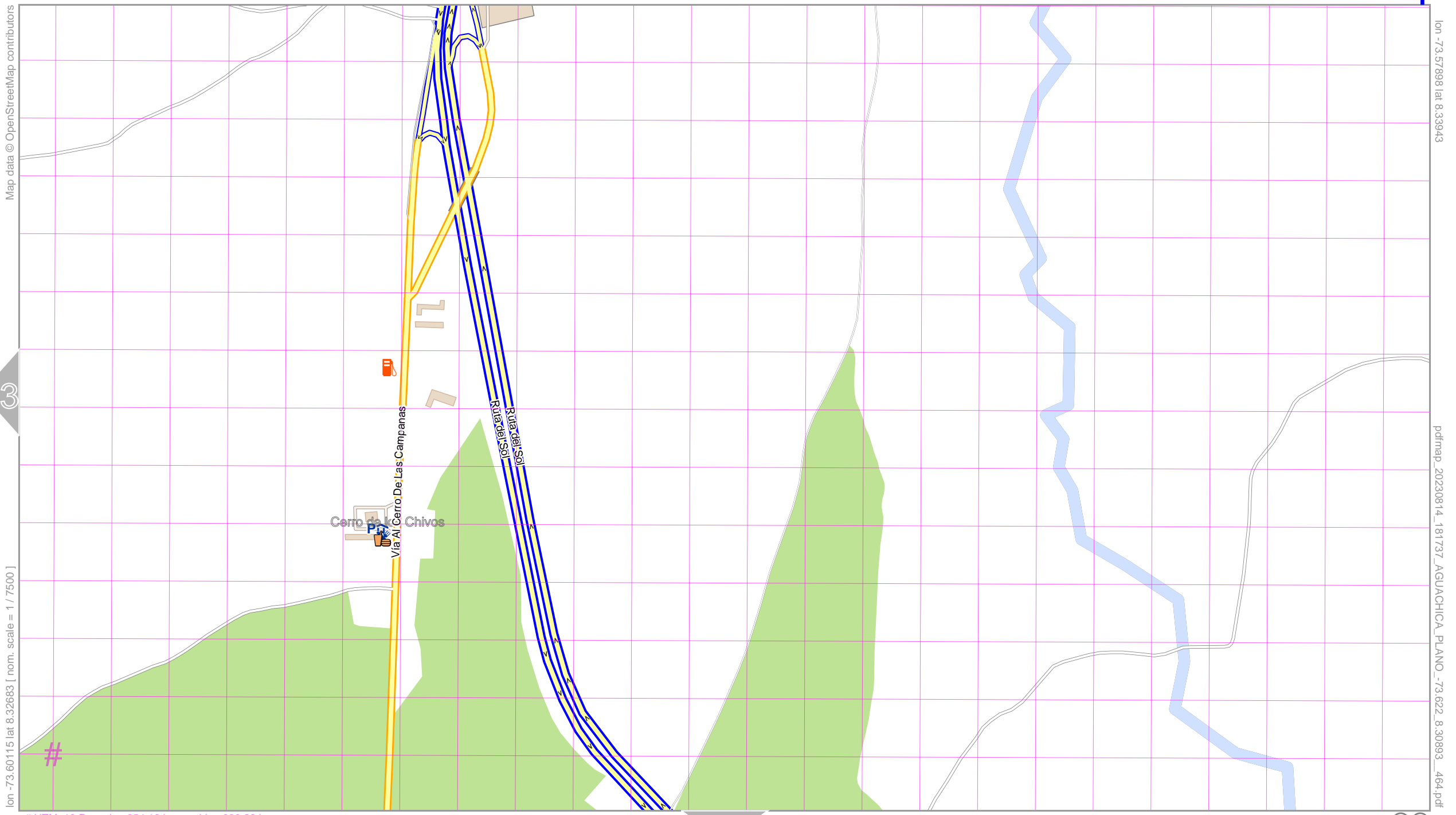
lon -73.62264 lat 8.32683 [ norm. scale = 1 / 7500 ]

rdfrmap\_20230814\_181737\_AGUACHICA\_PLANO\_-73.622\_8.30893\_464.pdf

# UTM: 18 P easting 651.70 km northing 920.70 km  
UTM-Grid-width = 100m

7

# AGUACHICA PLANO



Map data © OpenStreetMap contributors

lon -73.57898 lat 8.33943

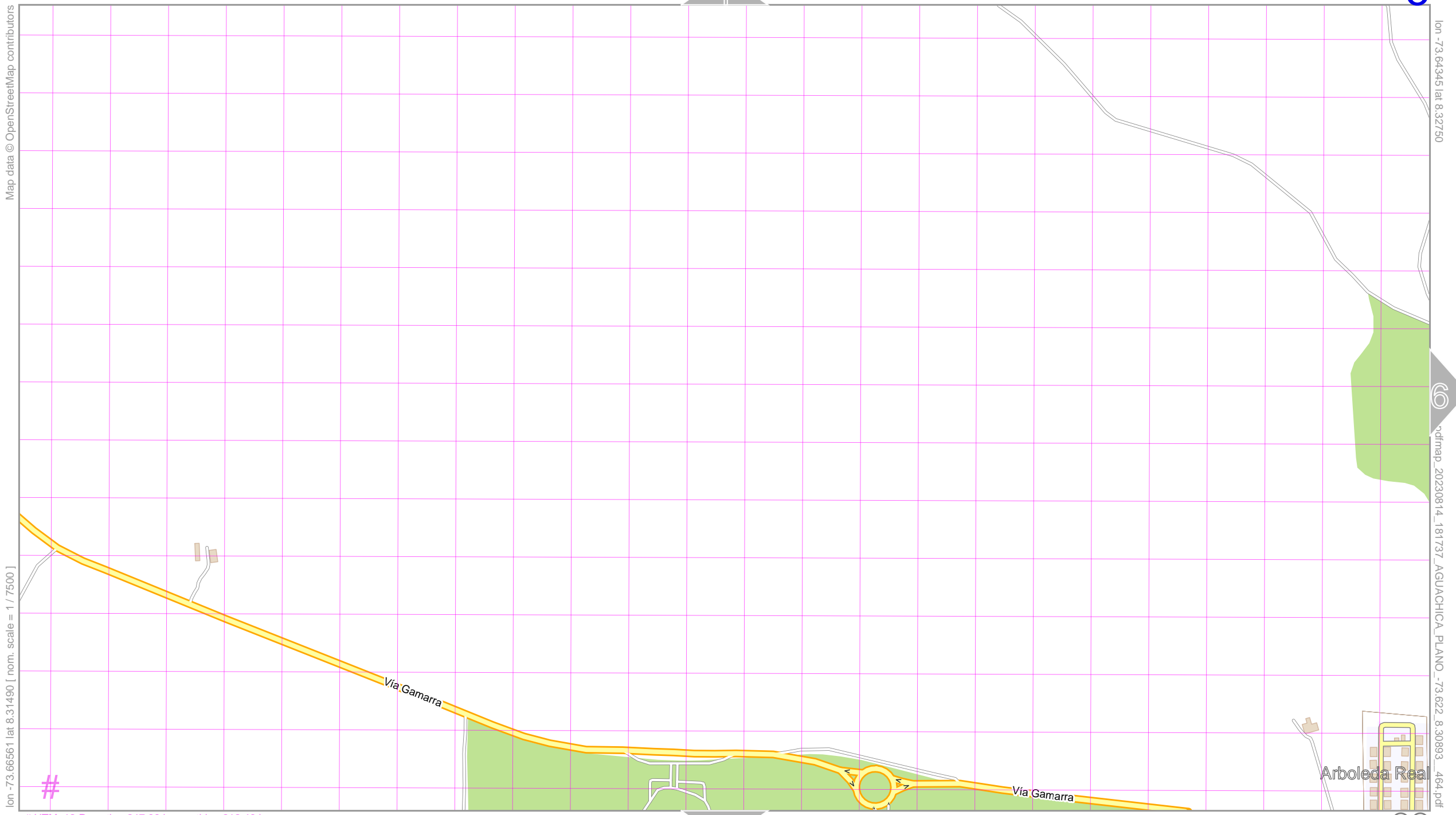
lon -73.60115 lat 8.32683 [ nom. scale = 1 / 7500 ]

pdfmap\_20230814\_181737\_AGUACHICA\_PLANO\_-73.622\_8.30893\_464.pdf

# UTM: 18 P easting 654.10 km northing 920.80 km  
UTM-Grid-width = 100m

# AGUACHICA PLANO

5 top



Map data © OpenStreetMap contributors

lon -73.66561 lat 8.31490 [ nom. scale = 1 / 7500 ]

lon -73.64345 lat 8.32750

pdfmap\_20230814\_181737\_AGUACHICA\_PLANO\_-73.622\_8.30893\_464.pdf

#

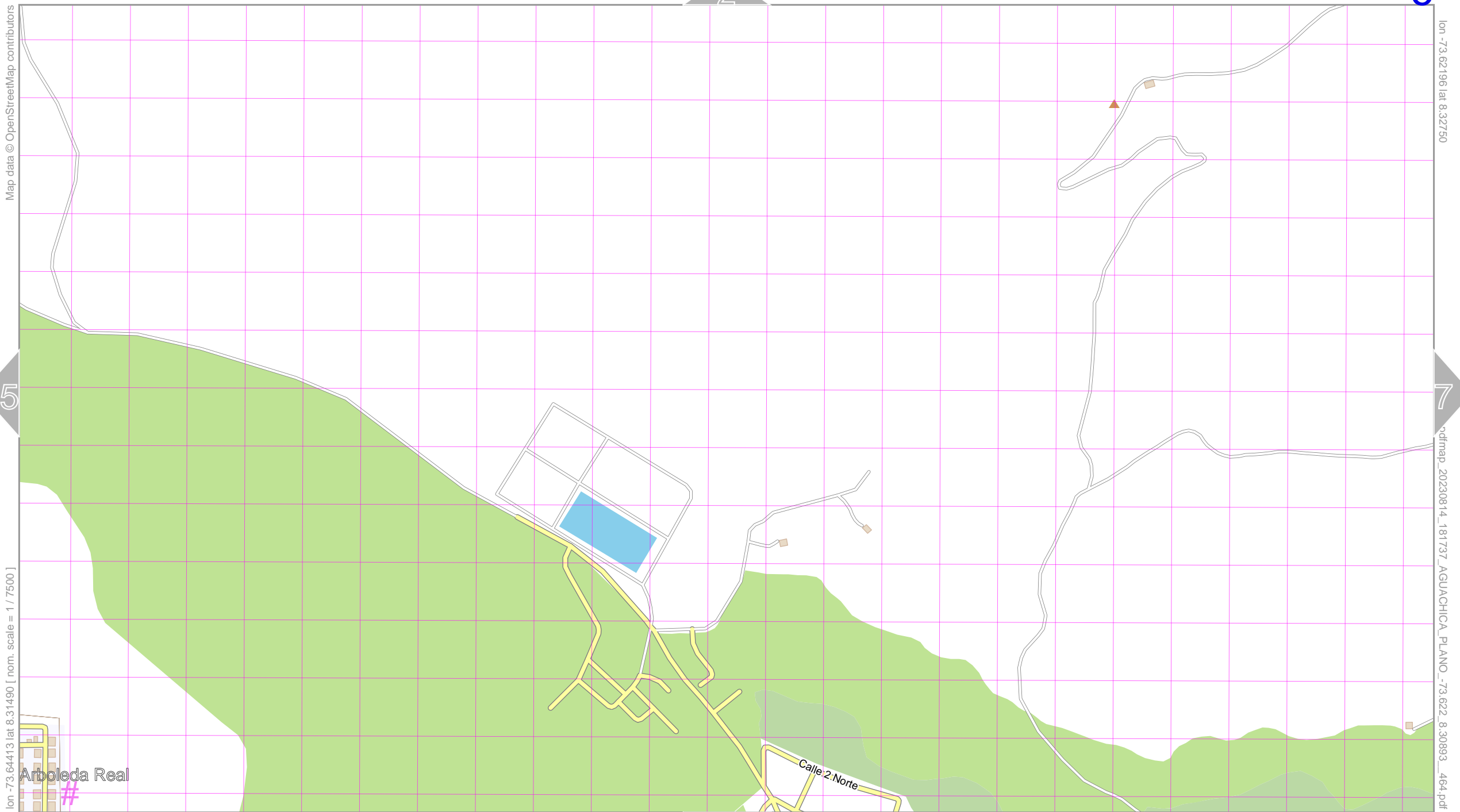
# UTM: 18 P easting 647.00 km northing 919.40 km  
UTM-Grid-width = 100m

1

9

# AGUACHICA PLANO

6 top



lon -73.64413 lat 8.31490 [ nom. scale = 1 / 7500 ]

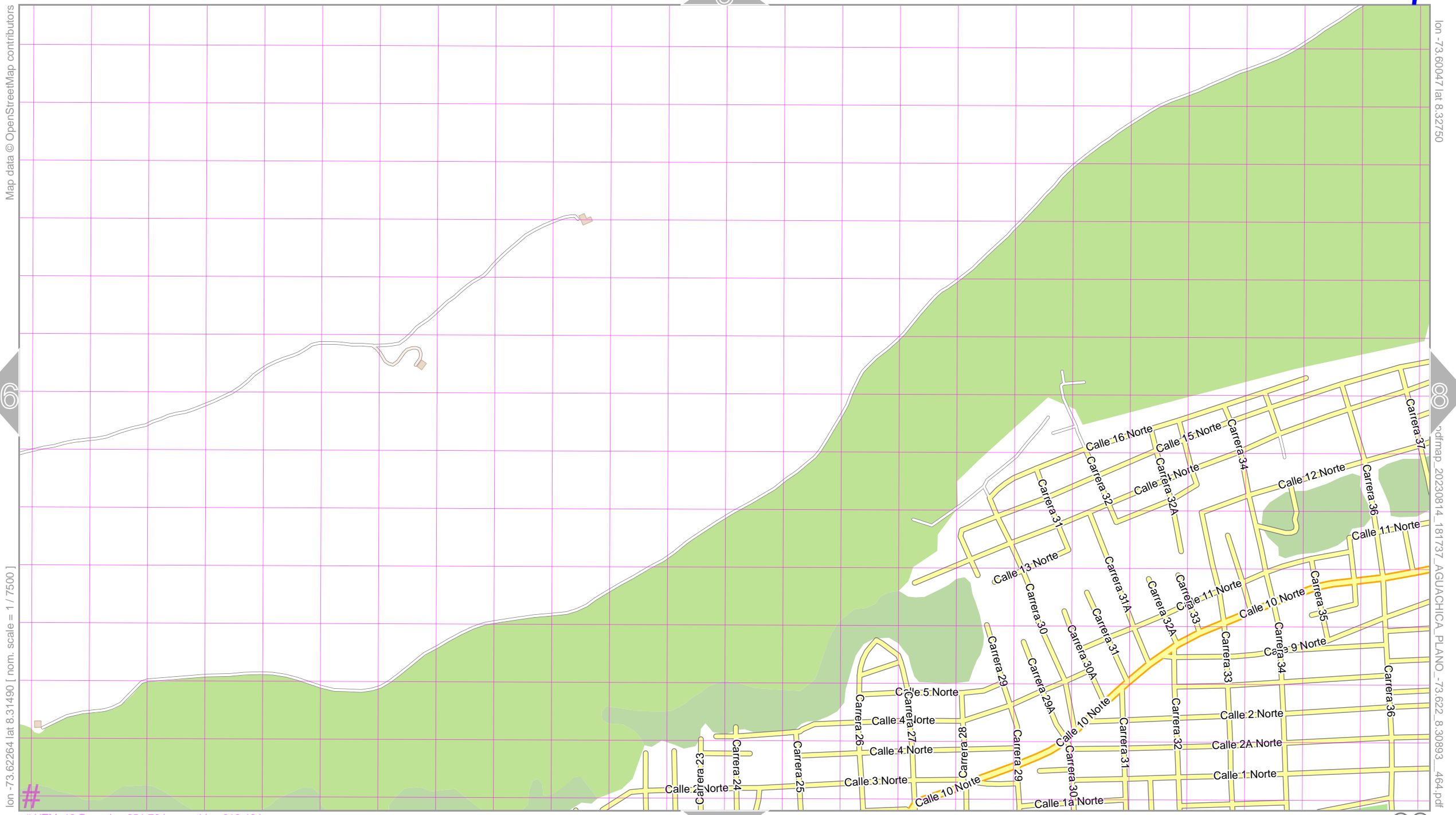
Arboleda Real

#

# UTM: 18 P easting 649.40 northing 919.40 km  
UTM-Grid-width = 100m

Calle 2 Norte

# AGUACHICA PLANO



3

7

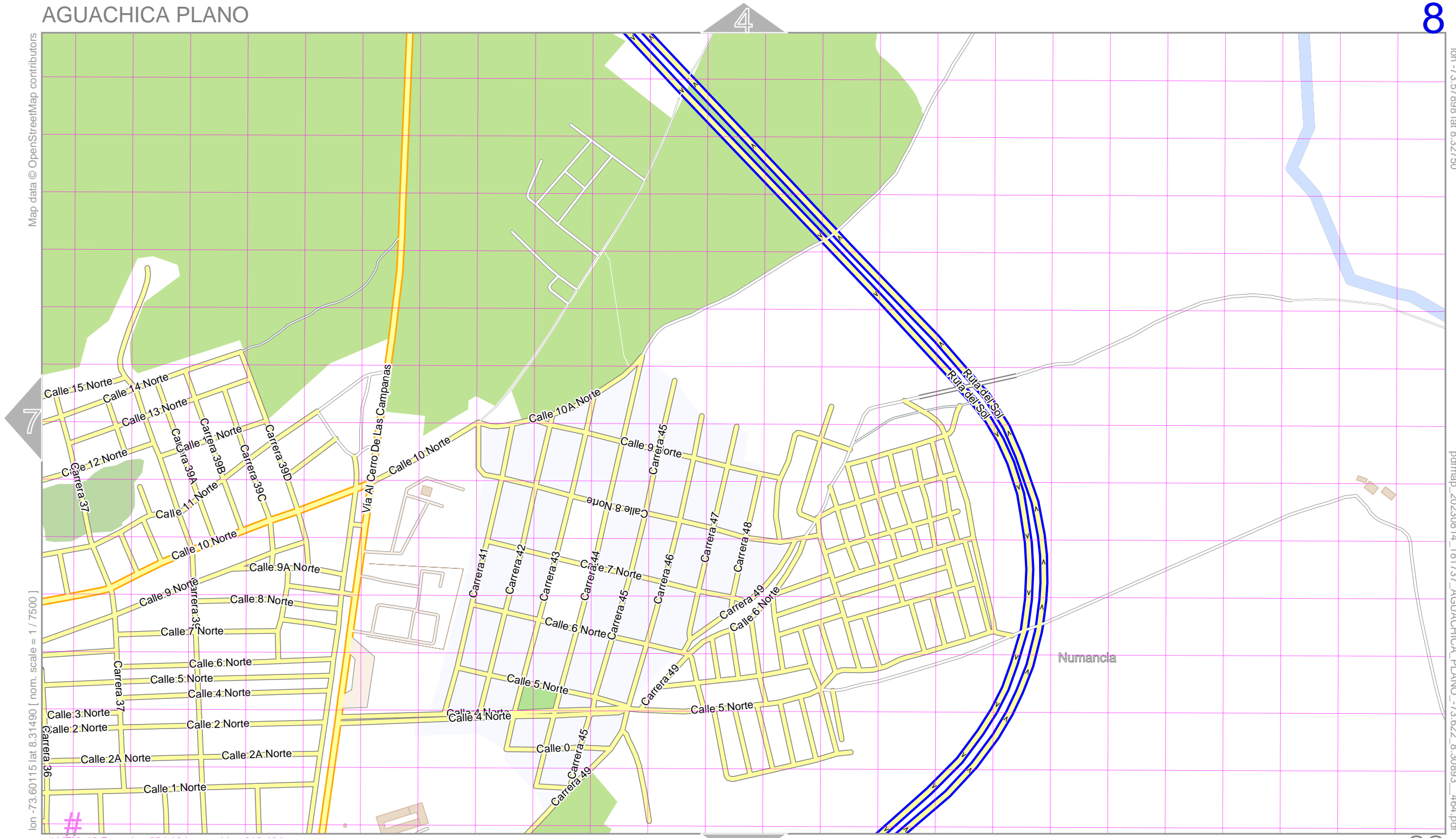
11

# AGUACHICA PLANO

Map data © OpenStreetMap contributors

lon: -73.60115 lat: 8.31490 [ norm. scale = 1 / 7500 ]

# UTM: 18 P easting 654.10 km northing 919.40 km  
UTM-Grid-width = 100m



lon: -73.57898 lat: 8.32750

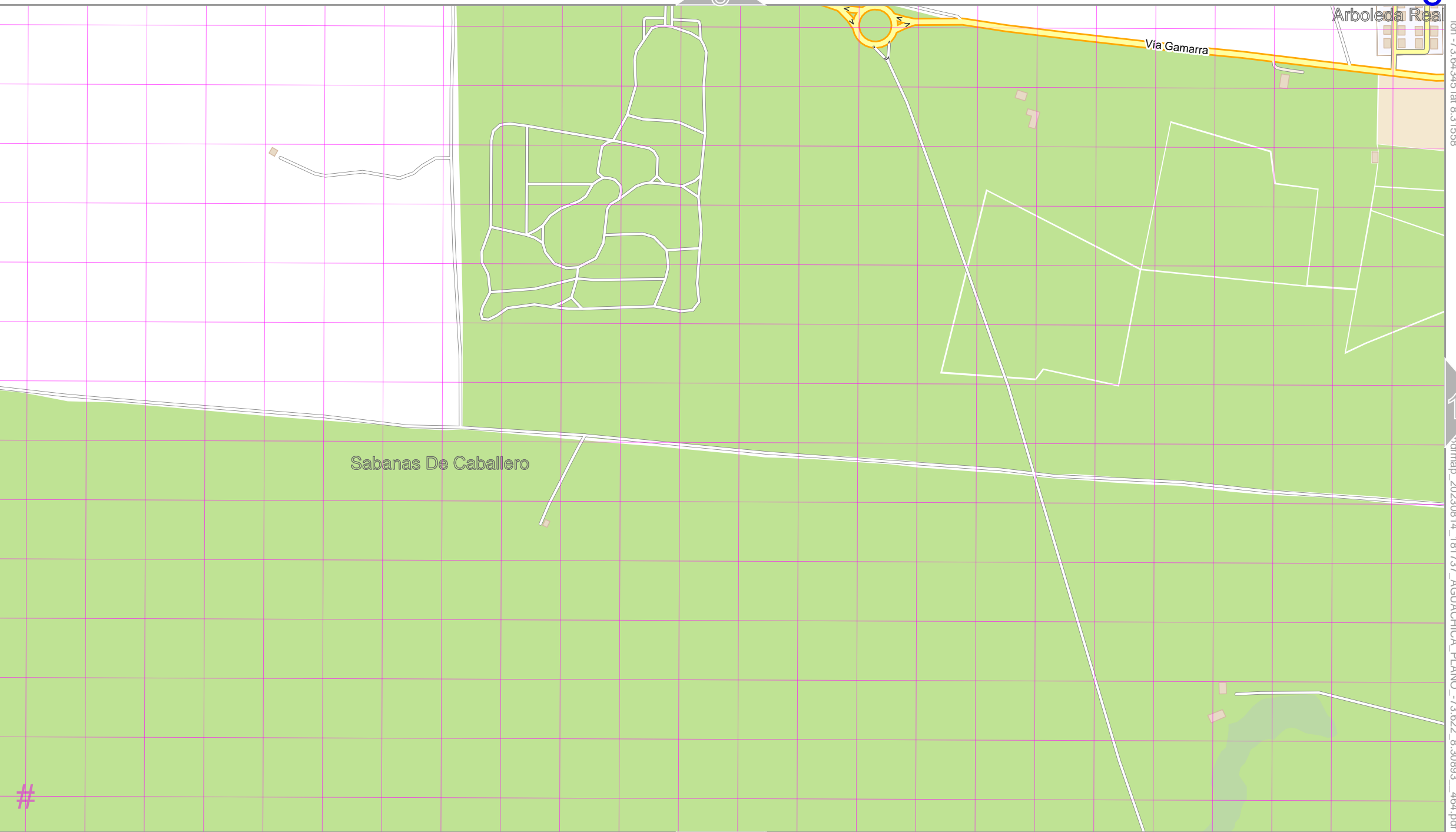
pdfmap: 20230814\_181737\_AGUACHICA\_PLANO\_-73.622\_8.30893\_464.pdf



# AGUACHICA PLANO

Map data © OpenStreetMap contributors

lon -73.66561 lat 8.30297 [ nom. scale = 1 / 7500 ]



# UTM: 18 P easting 647.00 km northing 918.10 km  
UTM-Grid-width = 100m

lon -73.64345 lat 8.31588

pdfmap\_20230814\_181737\_AGUACHICA\_PLANO\_-73.622\_8.30893\_464.pdf

10

13

5

9

top

# AGUACHICA PLANO

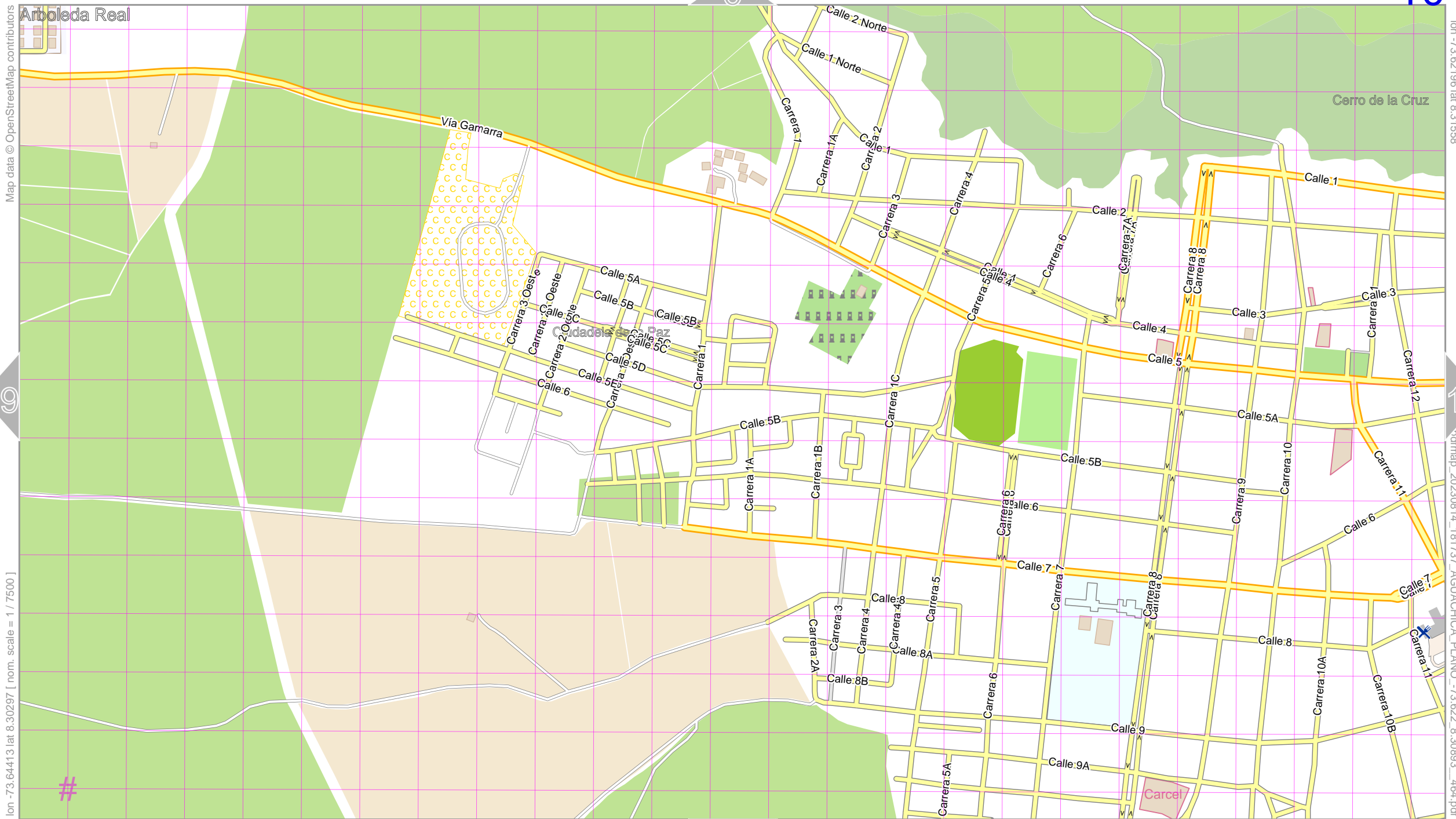
10

lon -73.62196 lat 8.31558

Map data © OpenStreetMap contributors

lon -73.64413 lat 8.30297 [ nom. scale = 1 / 7500 ]

# UTM: 18 P easting 649.40 km northing 918.10 km  
UTM-Grid-width = 100m



6

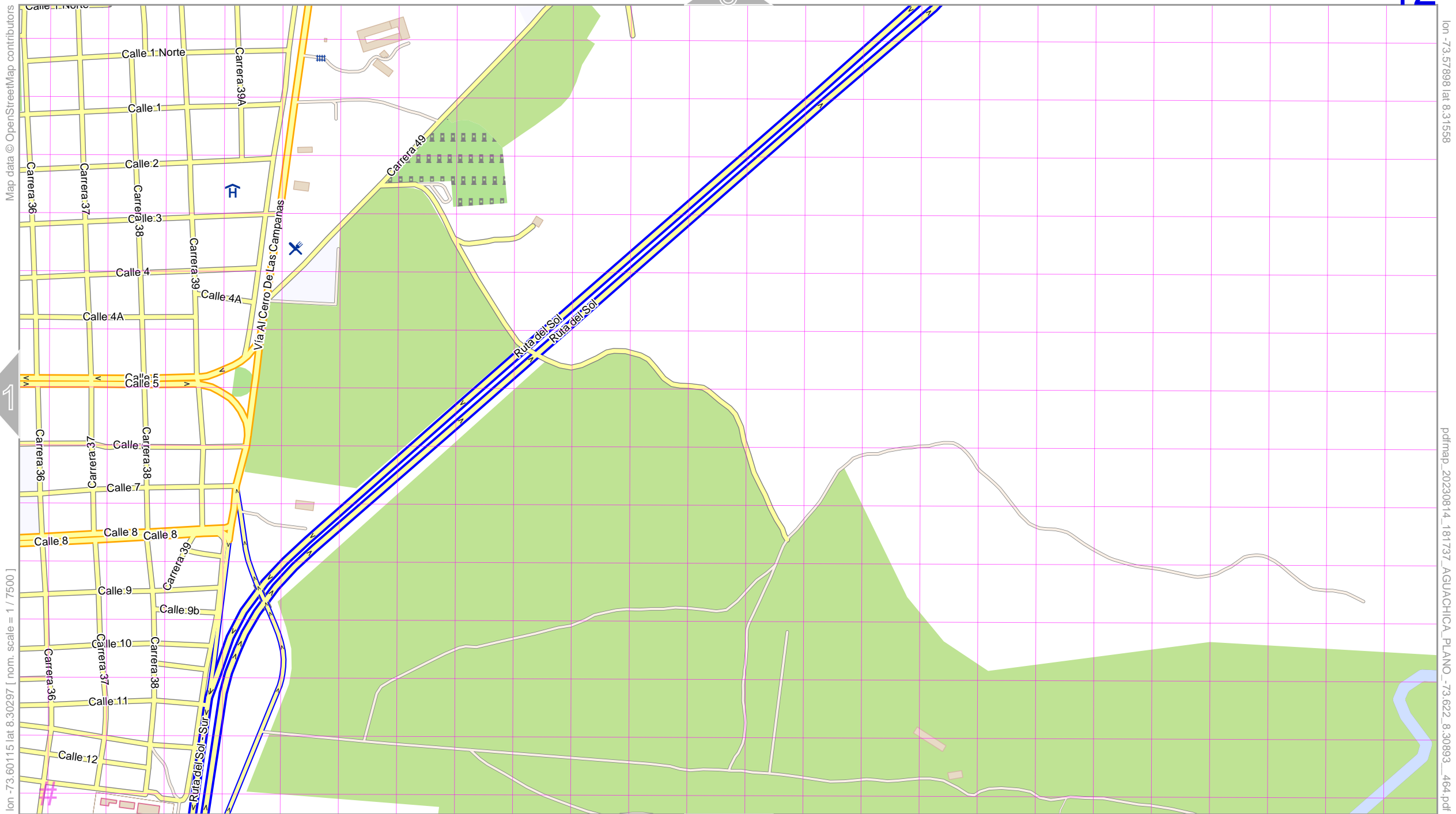
14

1

pdfmap, 20230814\_181737\_AGUACHICA\_PLANO\_-73.622\_8.30893\_464.pdf



# AGUACHICA PLANO



Map data © OpenStreetMap contributors

lon -73.57898 lat 8.31558

pdfmap\_20230814\_181737\_AGUACHICA\_PLANO\_-73.622\_8.30893\_464.pdf



# UTM: 18 P easting 654.10 km northing 918.10 km  
UTM-Grid-width = 100m

# AGUACHICA PLANO

13

top

Map data © OpenStreetMap contributors

lon -73.66561 lat 8.29104 [ nom. scale = 1 / 7500 ]

lon -73.64345 lat 8.30365

pdfmap\_20230814\_181737\_AGUACHICA\_PLANO\_-73.622\_8.30893\_464.pdf

9

14

17

#

# UTM: 18 P easting 647.00 km northing 916.80 km  
UTM-Grid-width = 100m



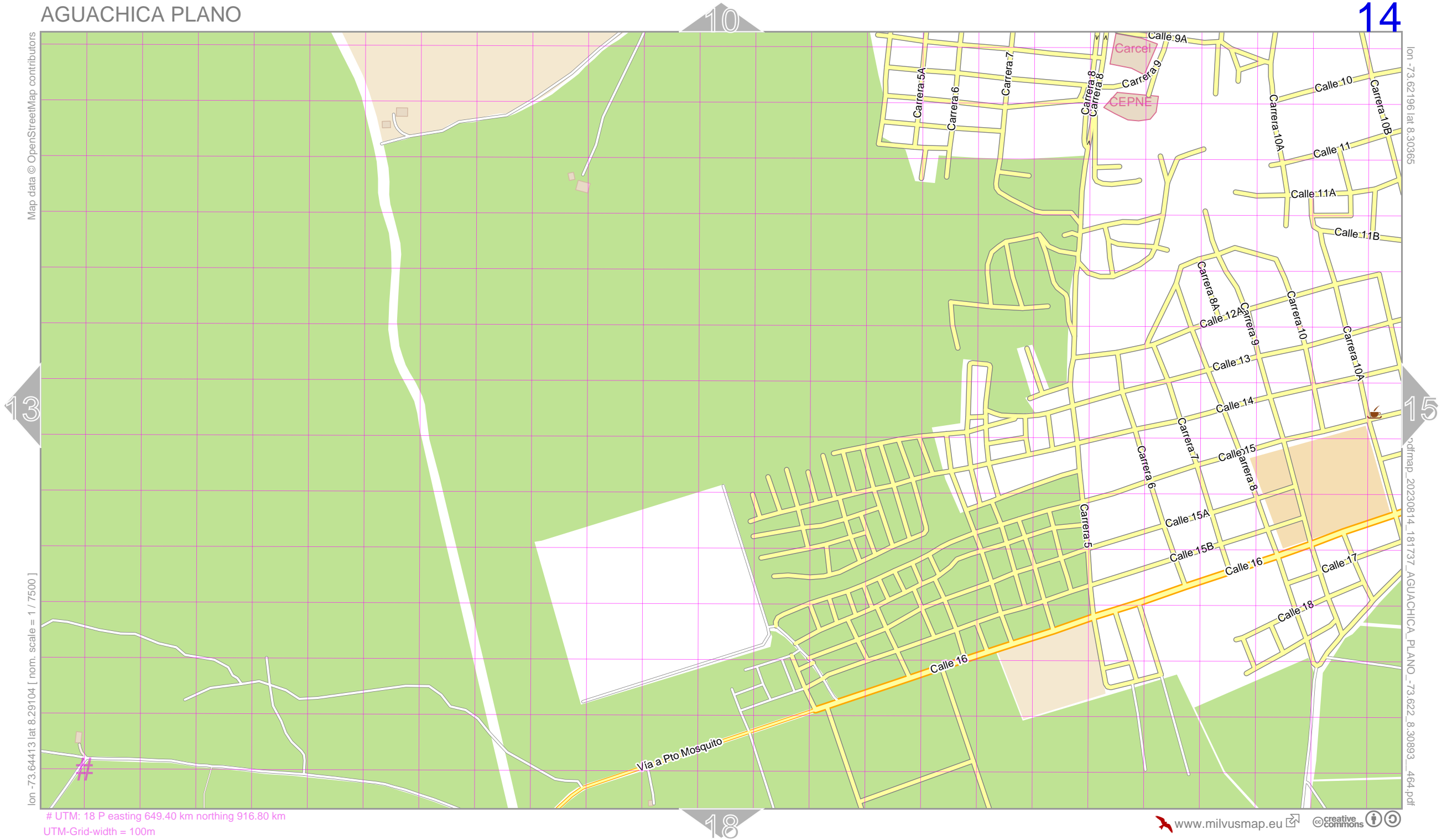
# AGUACHICA PLANO

top

Map data © OpenStreetMap contributors

lon -73.64413 lat 8.29104 [ nom. scale = 1 / 7500 ]

# UTM: 18 P easting 649.40 km northing 916.80 km  
UTM-Grid-width = 100m



lon -73.62196 lat 8.30365

pdfmap\_20230814\_181737\_AGUACHICA\_PLANO\_-73.622\_8.30893\_464.pdf

# AGUACHICA PLANO

15

top



Map data © OpenStreetMap contributors

lon -73.60047 lat 8.30365

14

16

lon -73.62264 lat 8.29104 [ nom. scale = 1 / 7500 ]

pdfmap\_20230814\_181737\_AGUACHICA\_PLANO\_-73.622\_8.30893\_464.pdf

# UTM: 18 P easting 651.70 km northing 916.80 km  
UTM-Grid-width = 100m

19

# AGUACHICA PLANO

16

lon -73.57898 lat 8.30365

pdfmap\_20230814\_181737\_AGUACHICA\_PLANO\_-73.622\_8.30893\_464.pdf

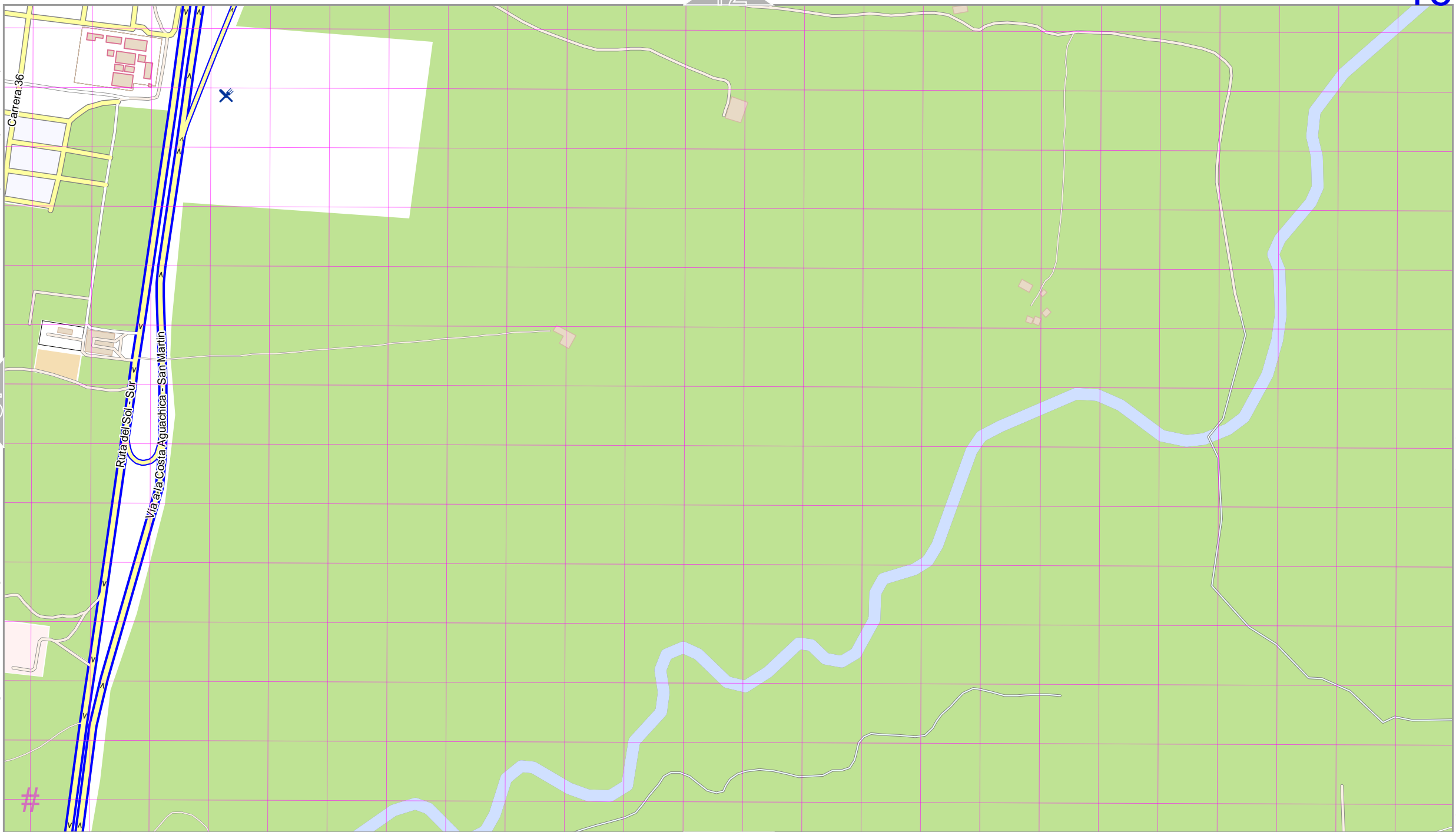
Map data © OpenStreetMap contributors

15

lon -73.60115 lat 8.29104 [ nom. scale = 1 / 7500 ]

12

20



# UTM: 18 P easting 654.10 km northing 916.80 km  
UTM-Grid-width = 100m



# AGUACHICA PLANO

top

Map data © OpenStreetMap contributors

lon -73.66561 lat 8.27911 [ nom. scale = 1 / 7500 ]

13

17

lon -73.64345 lat 8.29172

18

pdfmap\_20230814\_181737\_AGUACHICA\_PLANO\_-73.622\_8.30893\_464.pdf

#

# UTM: 18 P easting 647.00 km northing 915.50 km  
UTM-Grid-width = 100m

Via a Pto Mosquito

# AGUACHICA PLANO

top

18

14

17

19

Map data © OpenStreetMap contributors

lon -73.62196 lat 8.29172

lon -73.64413 lat 8.27911 [ nom. scale = 1 / 7500 ]

pdfmap\_20230814\_181737\_AGUACHICA\_PLANO\_-73.622\_8.30893\_464.pdf

Via a Pto Mosquito

#

# UTM: 18 P easting 649.40 km northing 915.50 km  
UTM-Grid-width = 100m

# AGUACHICA PLANO

top

Map data © OpenStreetMap contributors

18

15

19

lon -73.60047 lat 8.29172

pdfmap\_20230814\_181737\_AGUACHICA\_PLANO\_-73.622\_8.30893\_464.pdf

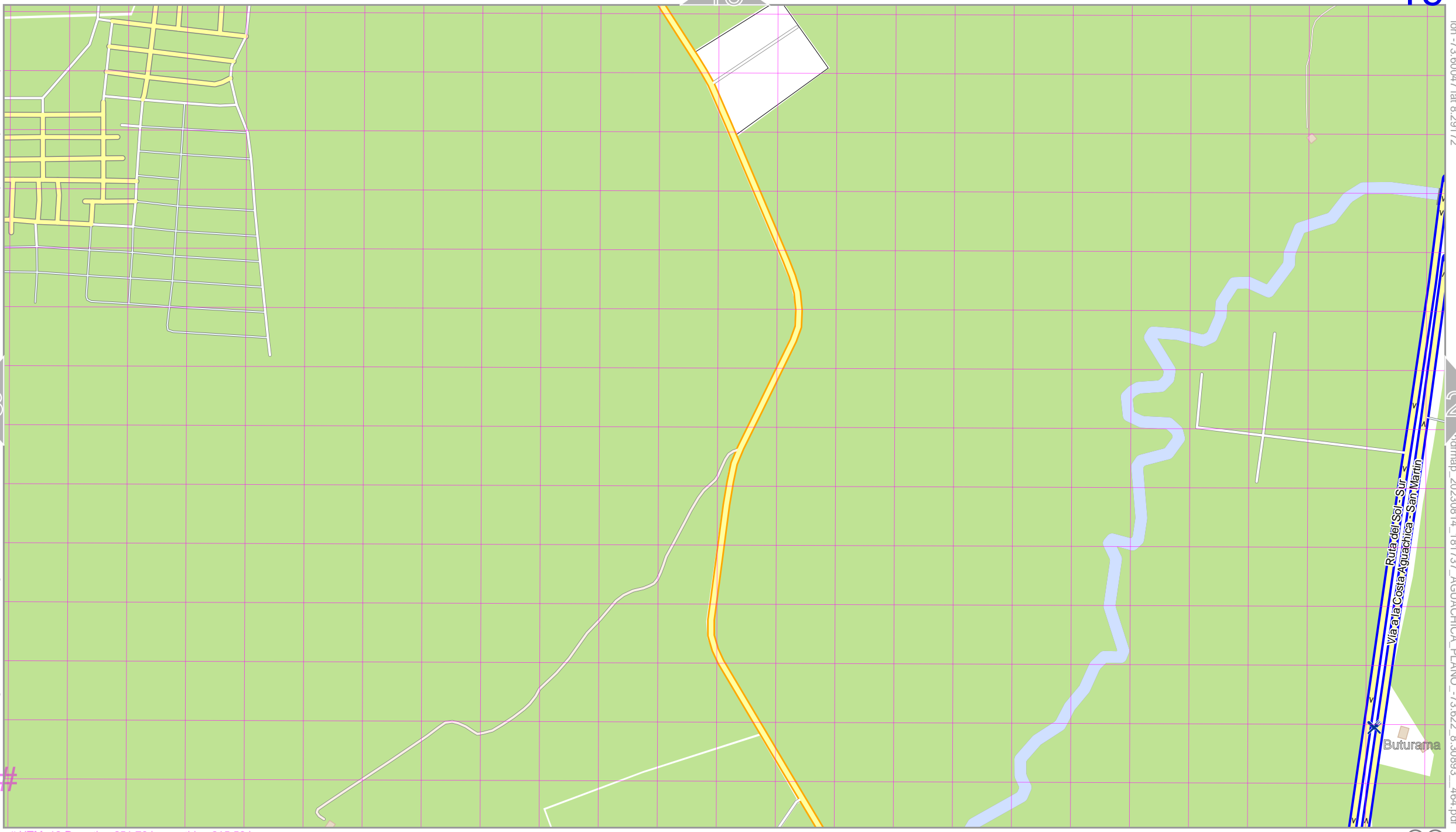
lon -73.62264 lat 8.27911 [ nom. scale = 1 / 7500 ]

20

Ruta del Sol - Sur  
Via a la Costa Aguachica - San Martin

Buturama

# UTM: 18 P easting 651.70 km northing 915.50 km  
UTM-Grid-width = 100m

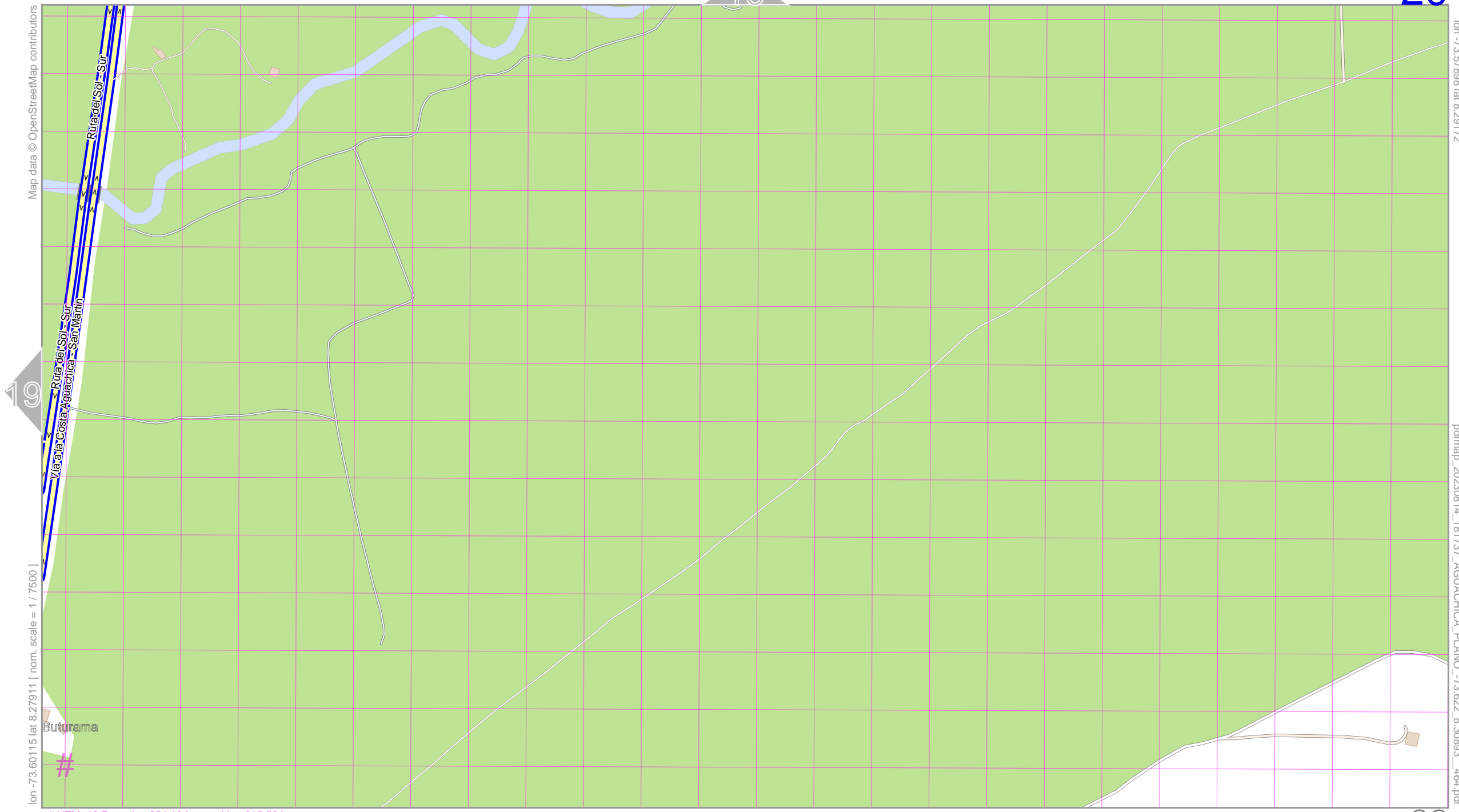


# AGUACHICA PLANO

20

top

Map data © OpenStreetMap contributors



lon -73.57898 lat 8.29172

pdfmap\_20230814\_181737\_AGUACHICA\_PLANO\_-73.622\_8.30893\_464.pdf

lon -73.60115 lat 8.27911 [ nom. scale = 1 / 7500 ]

Buturama

# UTM: 18 P easting 654.10 km northing 915.50 km  
UTM-Grid-width = 100m