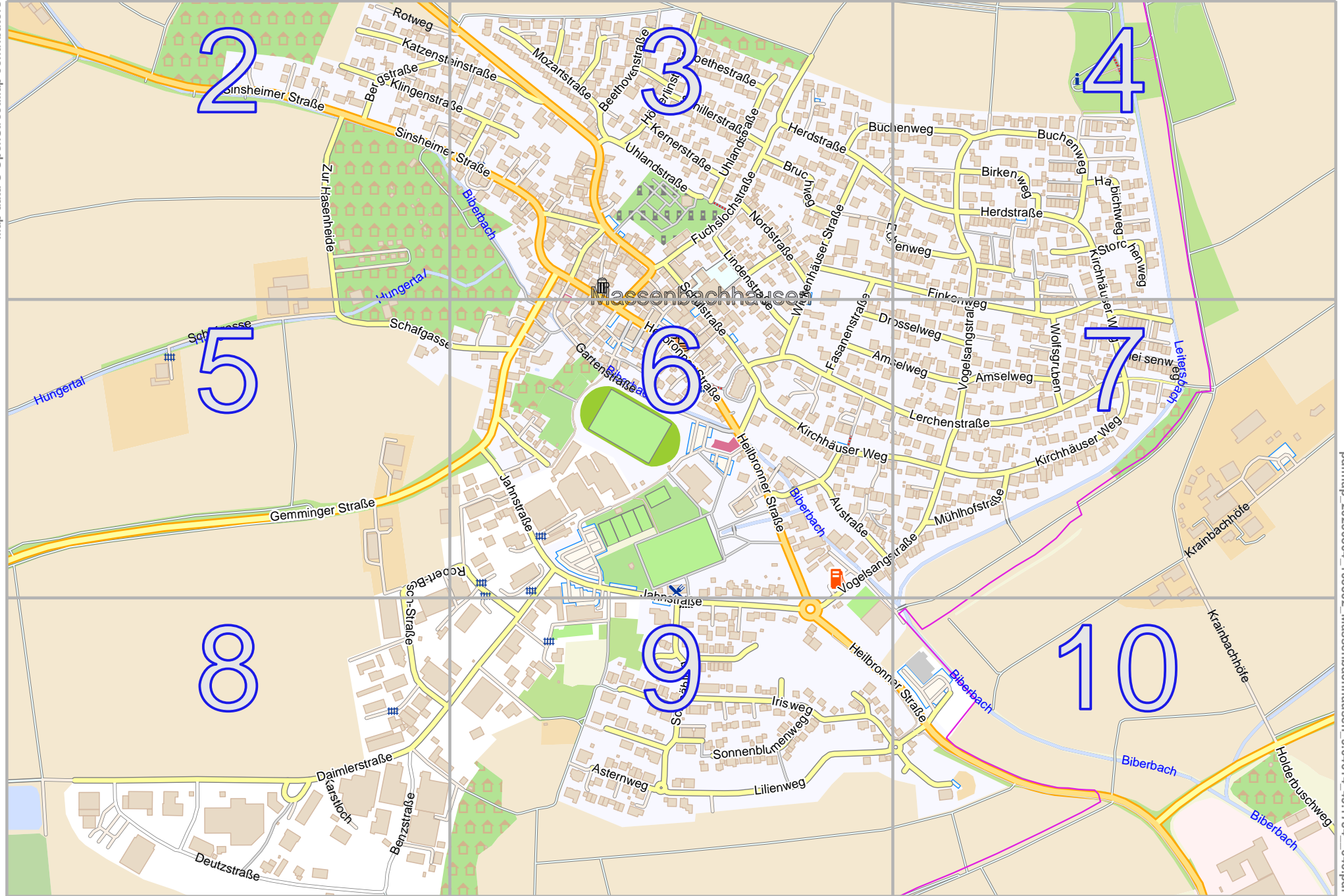


# Massenbachhausen

lon 9.05987 lat 49.18150

Map data © OpenStreetMap contributors



pdfmap\_20230804\_105502\_Massenbachhausen\_9.04614\_49.1734\_646.pdf

lon 9.03241 lat 49.16936  
[ nom. scale = 1 / 7500 ]

# Massenbachhausen

2

top

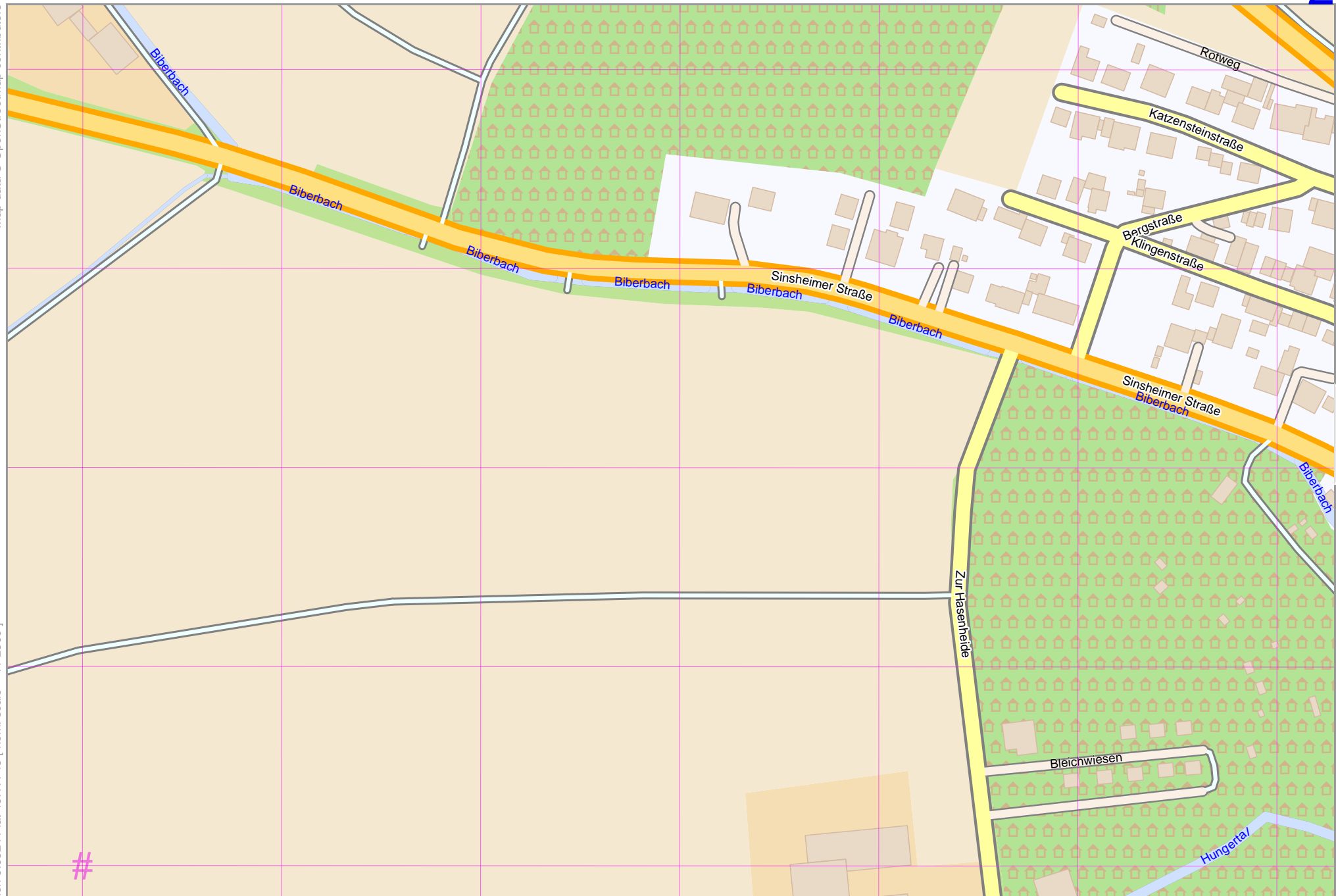
Map data © OpenStreetMap contributors

lon 9.03241 lat 49.17745 [ nom. scale = 1 / 2500 ]

lon 9.04156 lat 49.18150

filmap\_20230804\_105502\_Massenbachhausen\_9.04614\_49.1754\_646.pdf

3



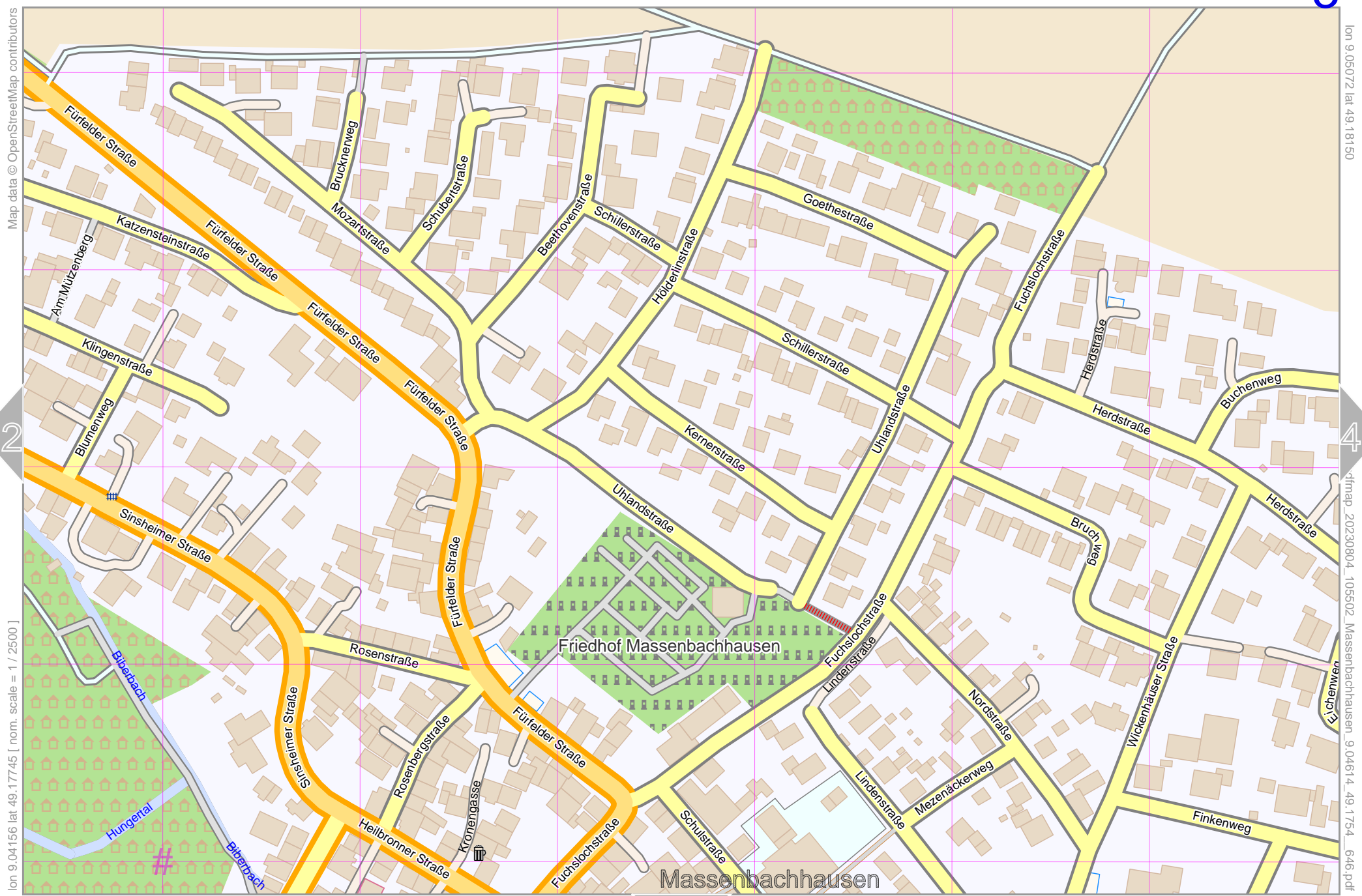
# UTM: 32 U easting 502.40 km northing 5447.20 km  
UTM-Grid-width = 100m

5

# Massenbachhausen

3

top



Map data © OpenStreetMap contributors

lon 9.04156 lat 49.17745 [ nom. scale = 1 / 2500 ]

lon 9.05072 lat 49.18150

stmap\_20230804\_105502\_Massenbachhausen\_9.04614\_49.1754\_646.pdf

# UTM: 32 U easting 503.10 km northing 5447.20 km  
UTM-Grid-width = 100m

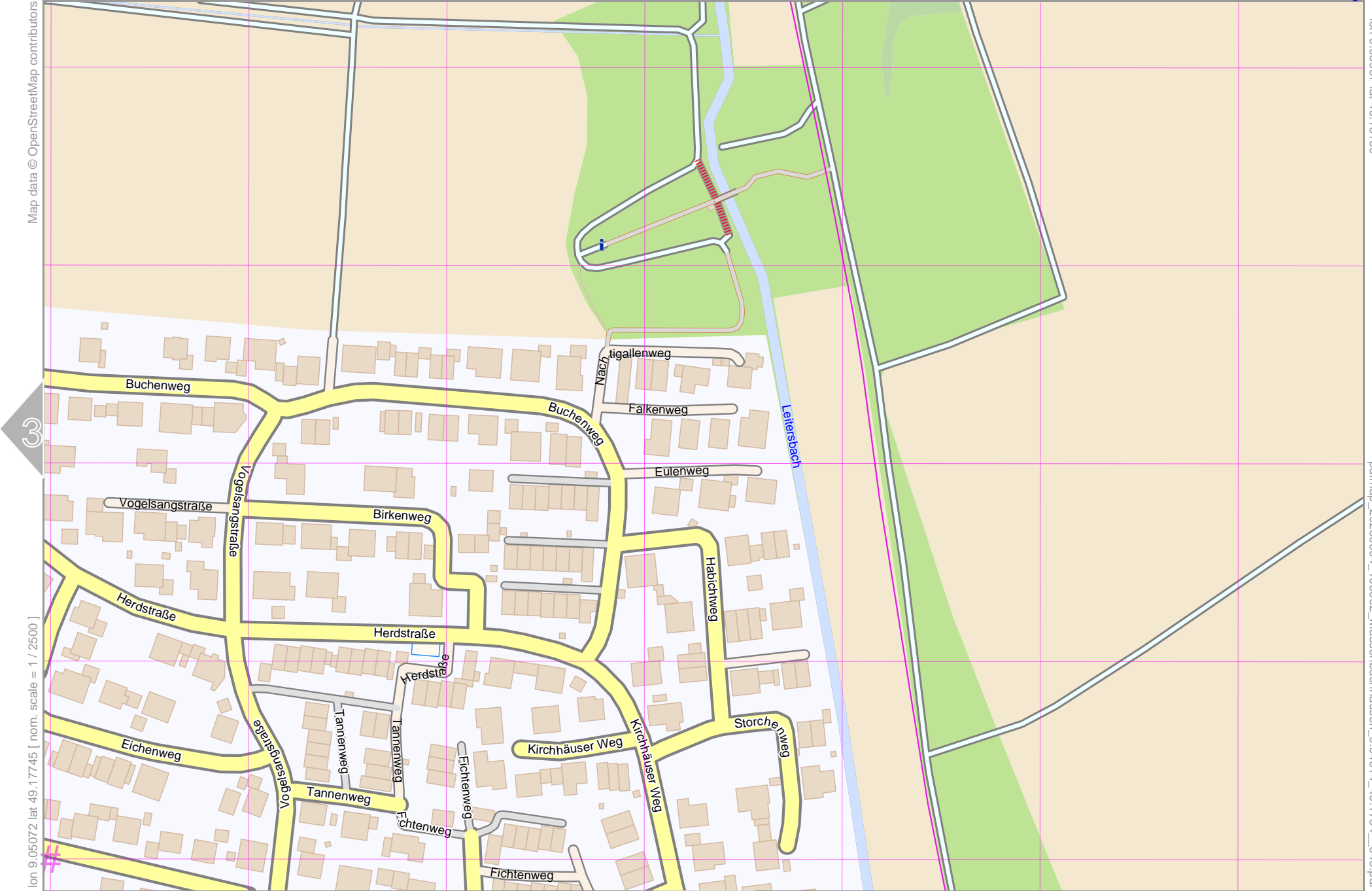
Massenbachhausen



# Massenbachhausen

Map data © OpenStreetMap contributors

lon 9.05987 lat 49.18150



lon 9.05072 lat 49.17745 [ nom. scale = 1 / 2500 ]

pdfmap\_20230804\_105502\_Massenbachhausen\_9.04614\_49.1754\_646.pdf

# UTM: 32 U easting 503.70 km northing 5447.20 km  
UTM-Grid-width = 100m

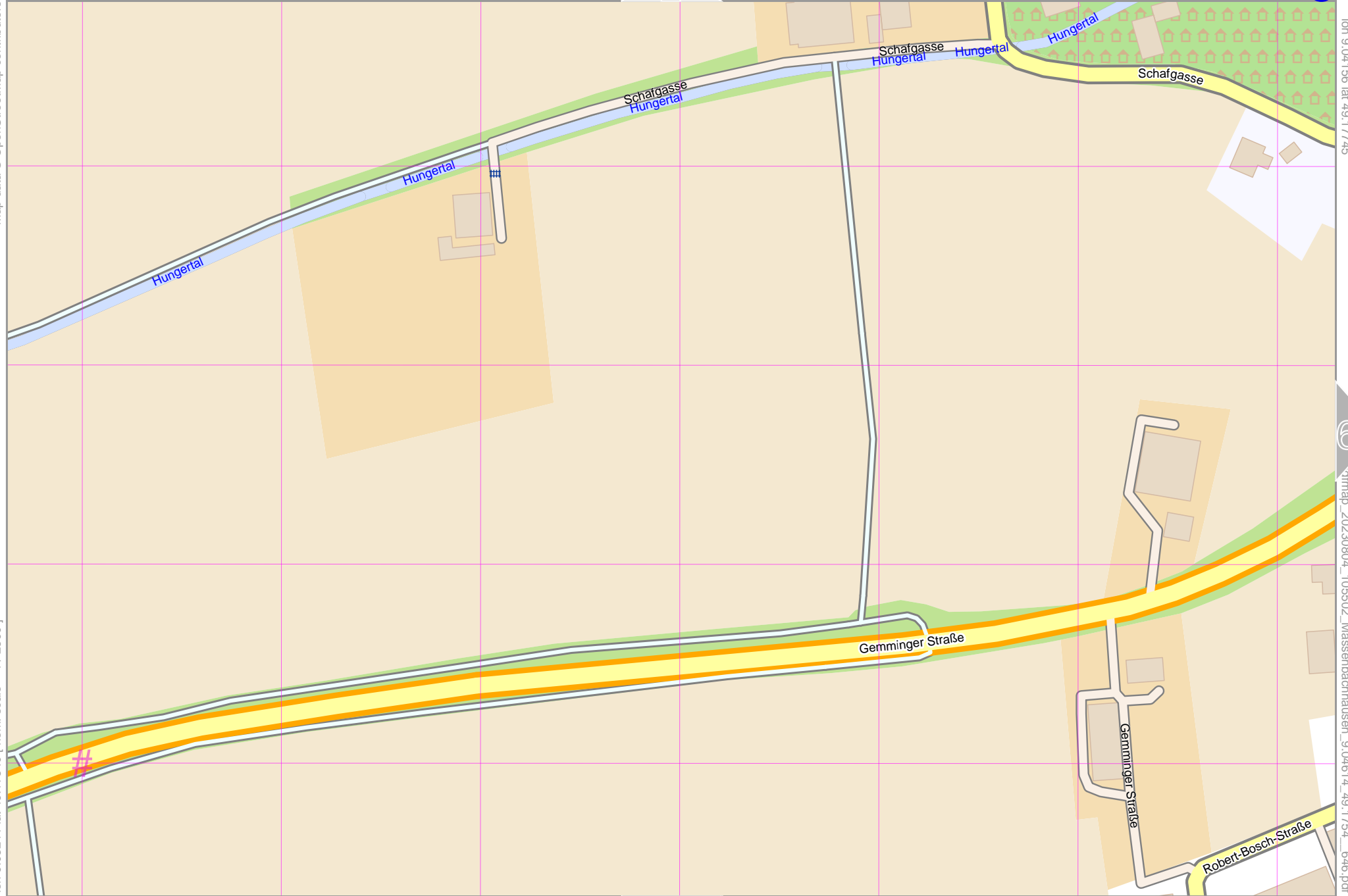
Map data © OpenStreetMap contributors

lon 9.03241 lat 49.17340 [ nom. scale = 1 / 2500 ]

lon 9.04156 lat 49.17745

stlmap\_20230804\_105502\_Massenbachhausen\_9.04614\_49.1754\_646.pdf

# UTM: 32 U easting 502.40 km northing 5446.80 km  
UTM-Grid-width = 100m



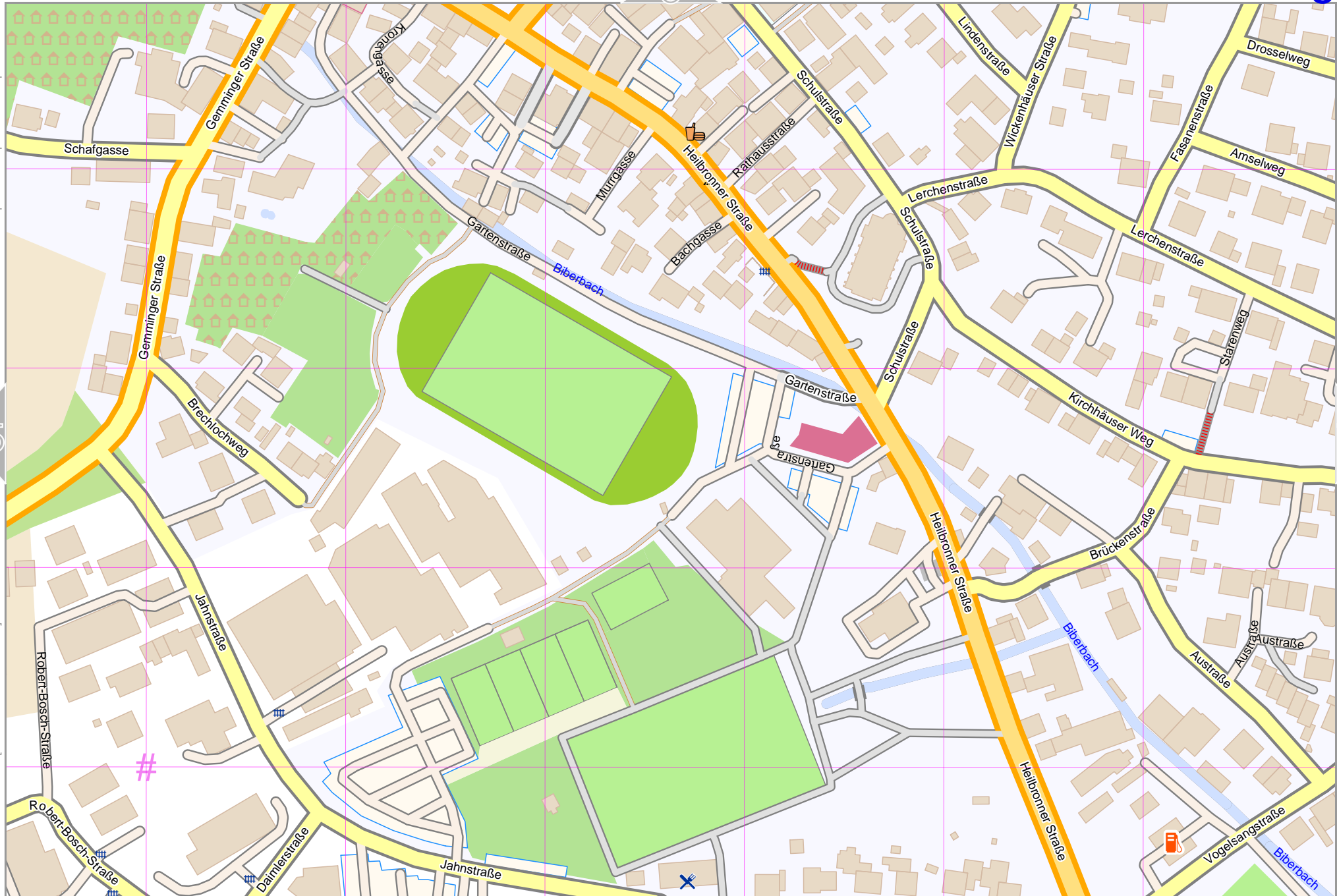
# Massenbachhausen

Map data © OpenStreetMap contributors

lon 9.05072 lat 49.17745

lon 9.04156 lat 49.17340 [ nom. scale = 1 / 2500 ]

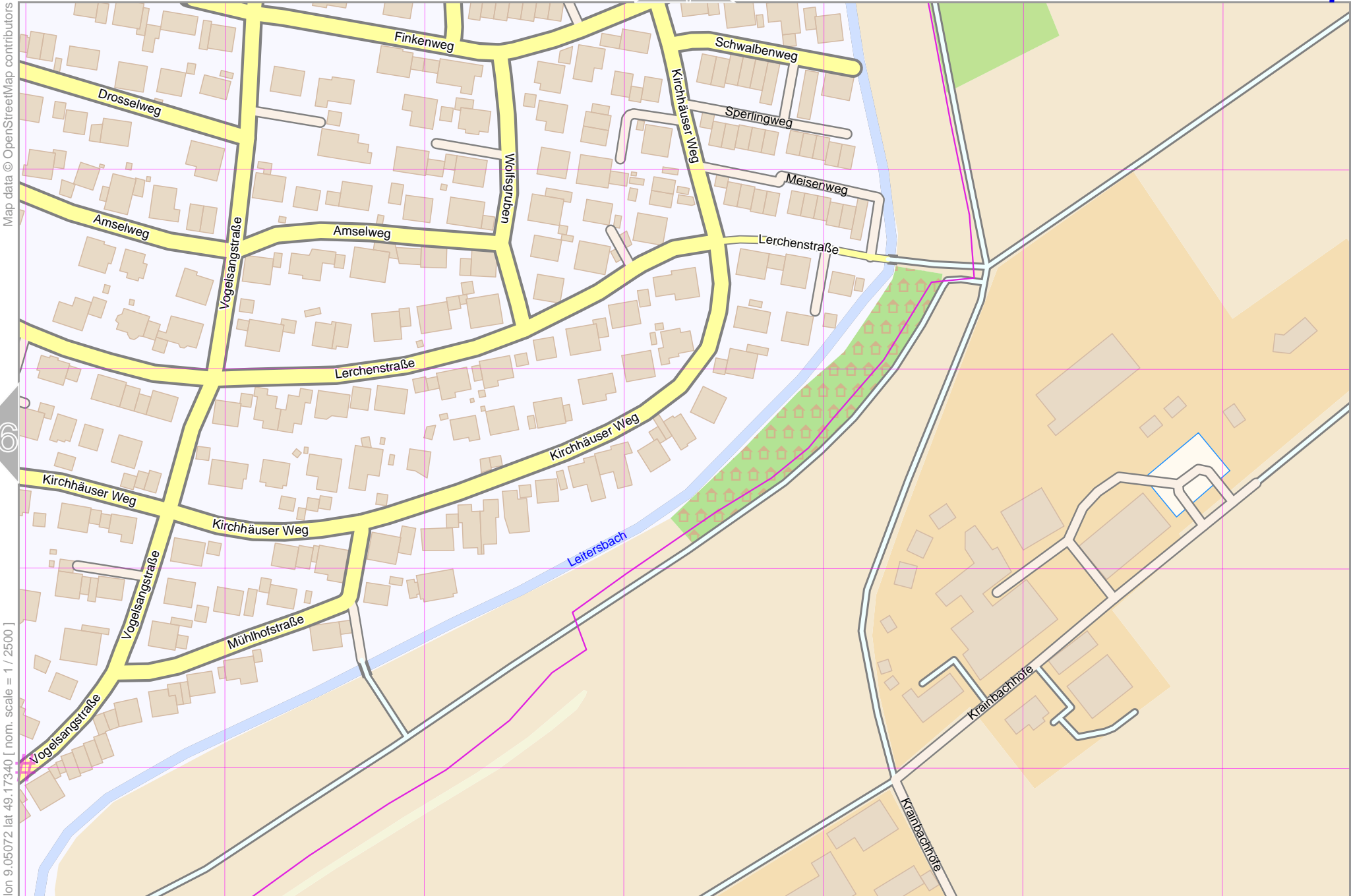
stmap\_20230804\_105502\_Massenbachhausen\_9.04614\_49.1754\_646.pdf



# UTM: 32 U easting 503.10 km northing 5446.80 km  
UTM-Grid-width = 100m

# Massenbachhausen

4



Map data © OpenStreetMap contributors

lon 9.05987 lat 49.17745

lon 9.05072 lat 49.17340 [ nom. scale = 1 / 2500 ]

pdfmap\_20230804\_105502\_Massenbachhausen\_9.04614\_49.1754\_646.pdf

10

# UTM: 32 U easting 503.70 km northing 5446.80 km  
UTM-Grid-width = 100m

# Massenbachhausen

5

8

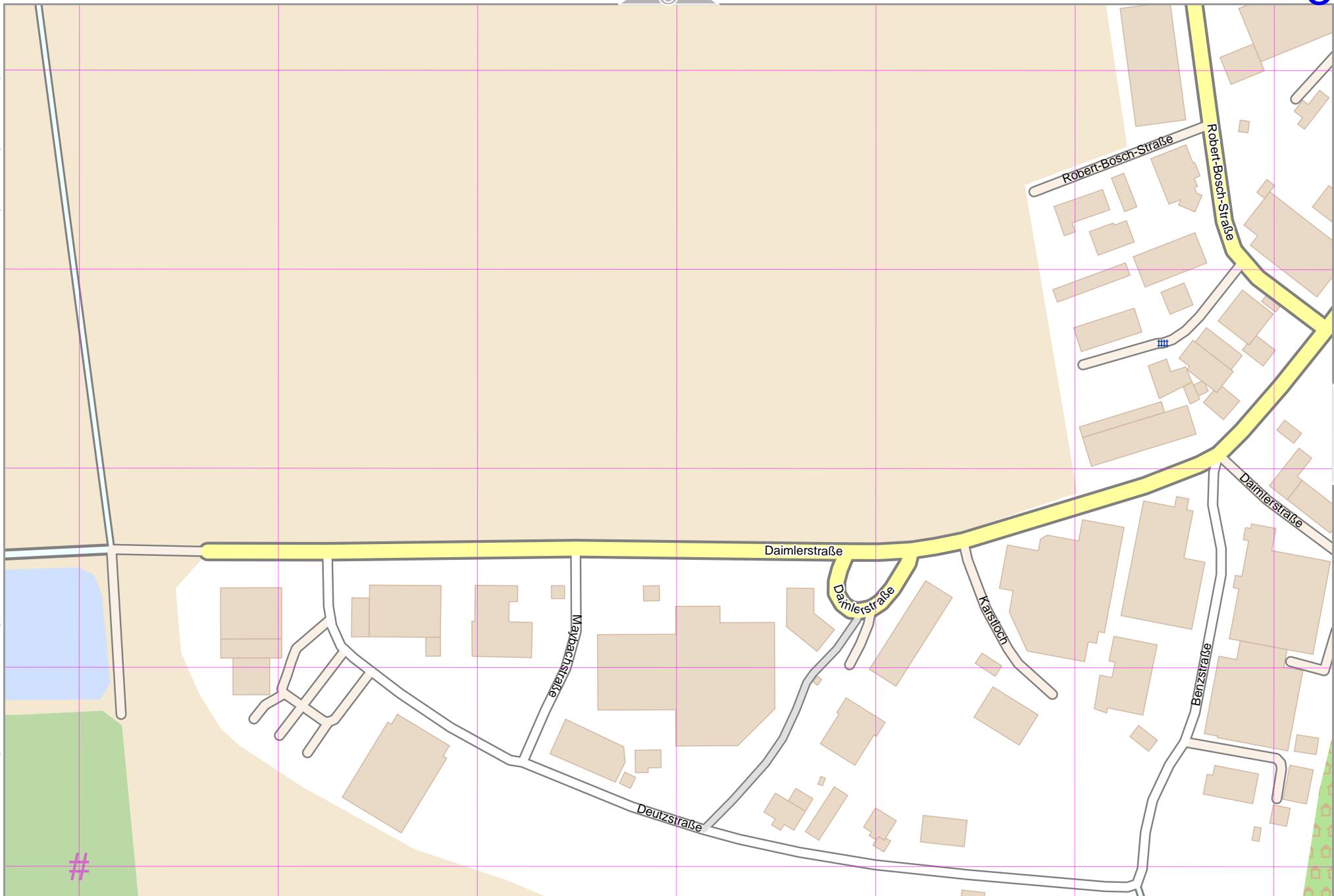
top

Map data © OpenStreetMap contributors

lon 9.03241 lat 49.16936 [ nom. scale = 1 / 2500 ]

lon 9.04156 lat 49.17340

© milmap 20230804\_105502 Massenbachhausen\_9.04614\_49.1754\_646.pdf

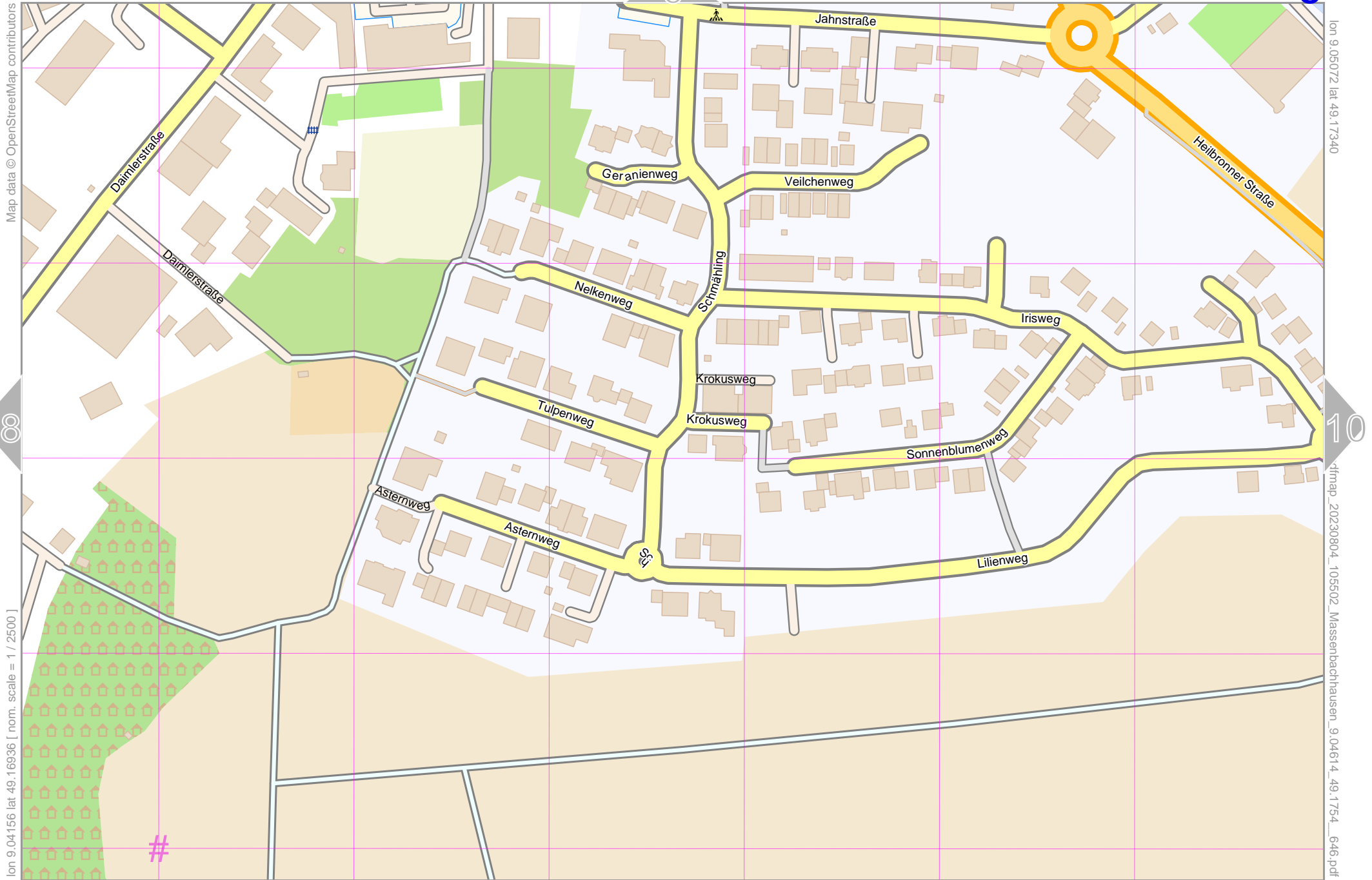


# UTM: 32 U easting 502.40 km northing 5446.30 km  
UTM-Grid-width = 100m



# Massenbachhausen

top



Map data © OpenStreetMap contributors

lon 9.04156 lat 49.16936 [ norm. scale = 1 / 2500 ]

# UTM: 32 U easting 503.10 km northing 5446.30 km  
UTM-Grid-width = 100m

lon 9.05072 lat 49.17340

stmap\_20230804\_105502\_Massenbachhausen\_9.04614\_49.1754\_646.pdf

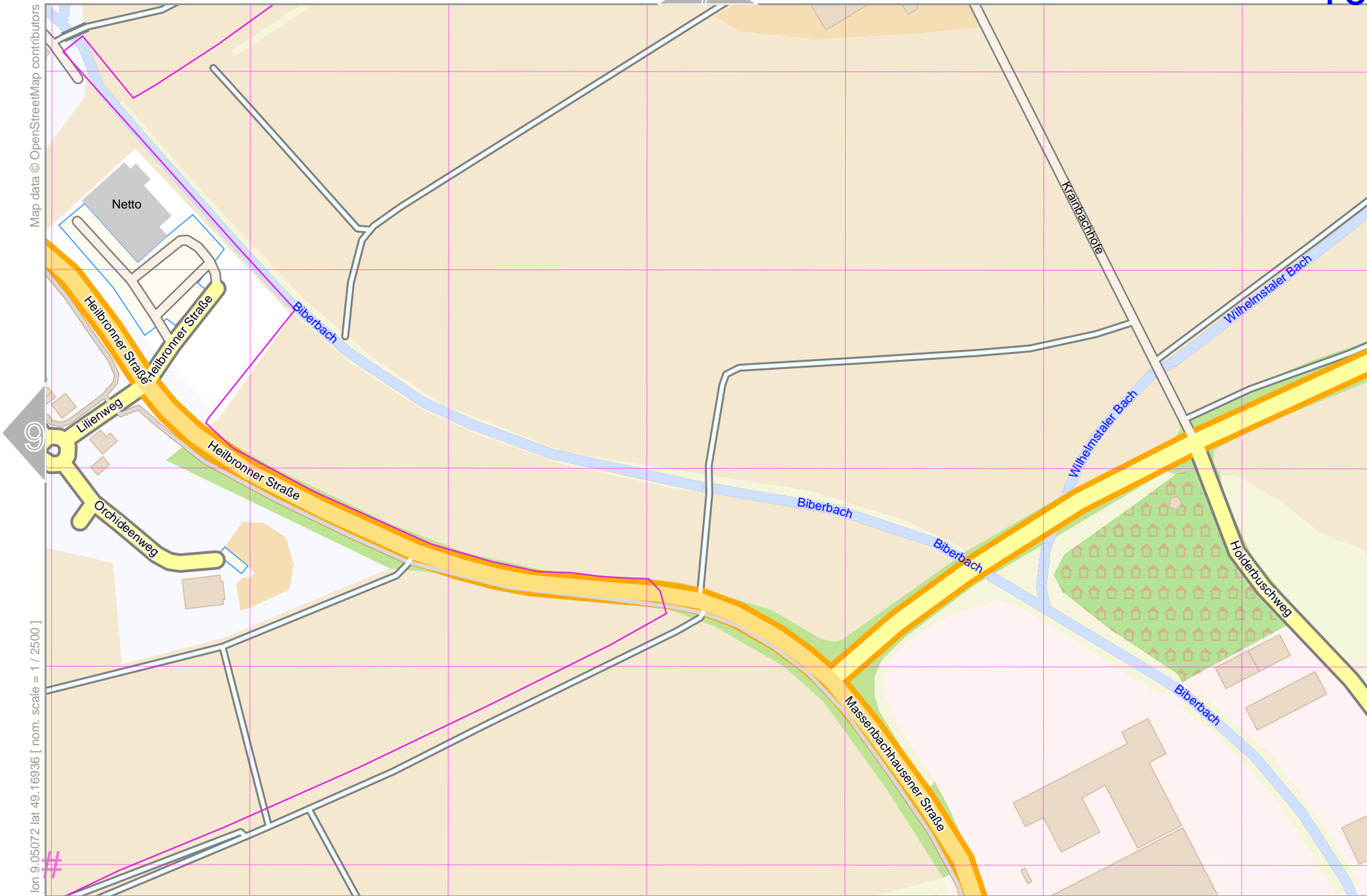
# Massenbachhausen

10

top

Map data © OpenStreetMap contributors

lon 9.05987 lat 49.17340



lon 9.05072 lat 49.16936 [ nom. scale = 1 / 2500 ]

pdfmap\_20230804\_105502\_Massenbachhausen\_9.04614\_49.1754\_646.pdf

# UTM: 32 U easting 503.70 km northing 5446.30 km  
UTM-Grid-width = 100m