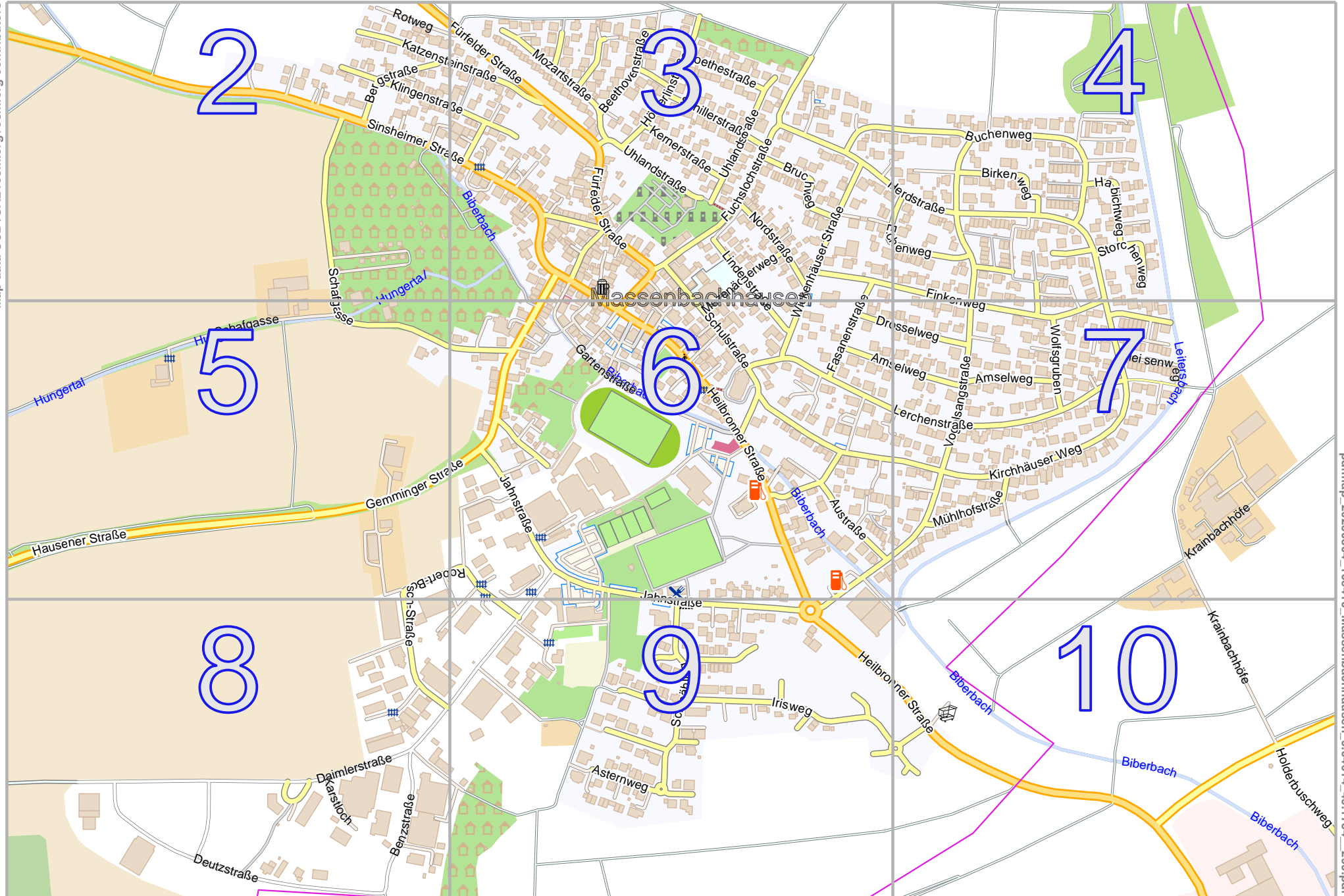


Massenbachhausen

lon 9.05987 lat 49.18150

Map data © CC BY SA 2.0 f osm.org contributors



lon 9.03241 lat 49.16936
[nom. scale = 1 / 7500]

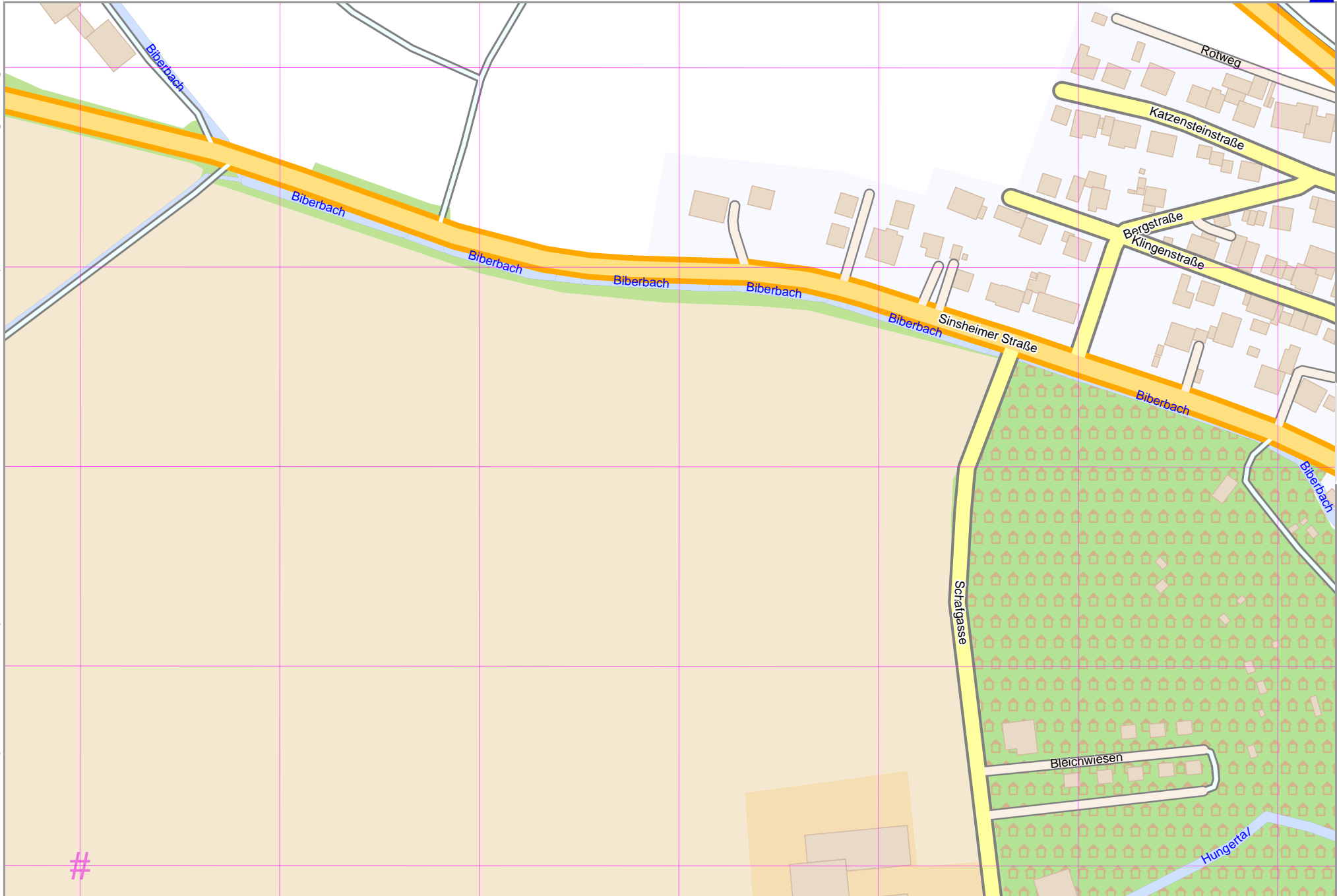
Massenbachhausen

Map data © CCBY-SA2 fosc.m.org+osm.org contributors

lon 9.03241 lat 49.17745 [nom. scale = 1 / 2500]

lon 9.04156 lat 49.18150

stmap_20230804_105410_Massenbachhausen_9.04614_49.1754_299.pdf



UTM: 32 U easting 502.40 km northing 5447.20 km
UTM-Grid-width = 100m

Massenbachhausen

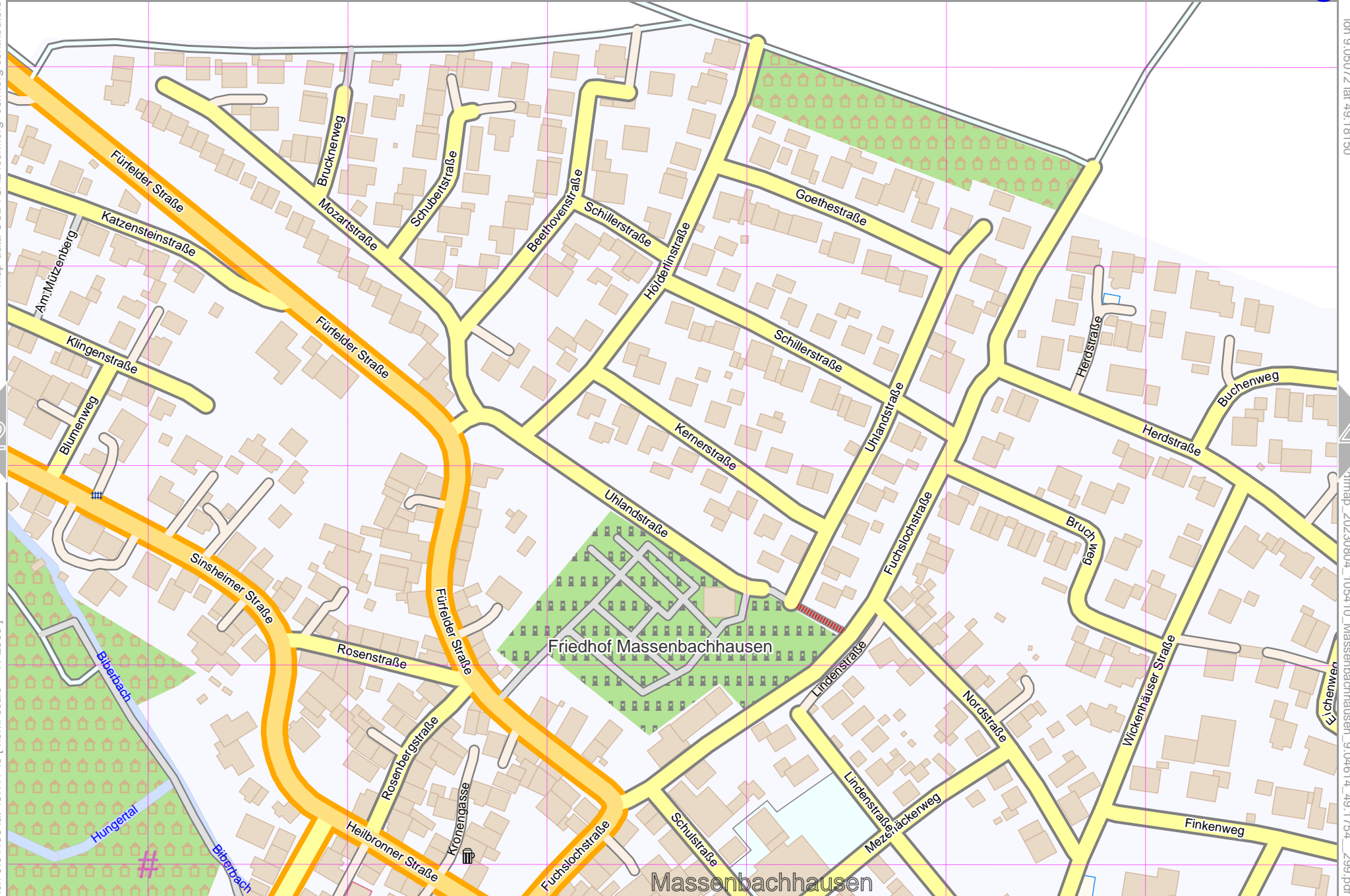
3

lon 9.05072 lat 49.18150

Map data © CCBYSA2 foscsm.org+osm.org contributors

lon 9.04156 lat 49.17745 [nom. scale = 1/2500]

UTM: 32 U easting 503.10 km northing 5447.20 km
UTM-Grid-width = 100m



ifmap 20230804_105410_Massenbachhausen_9.04614_49.1754_299.pdf

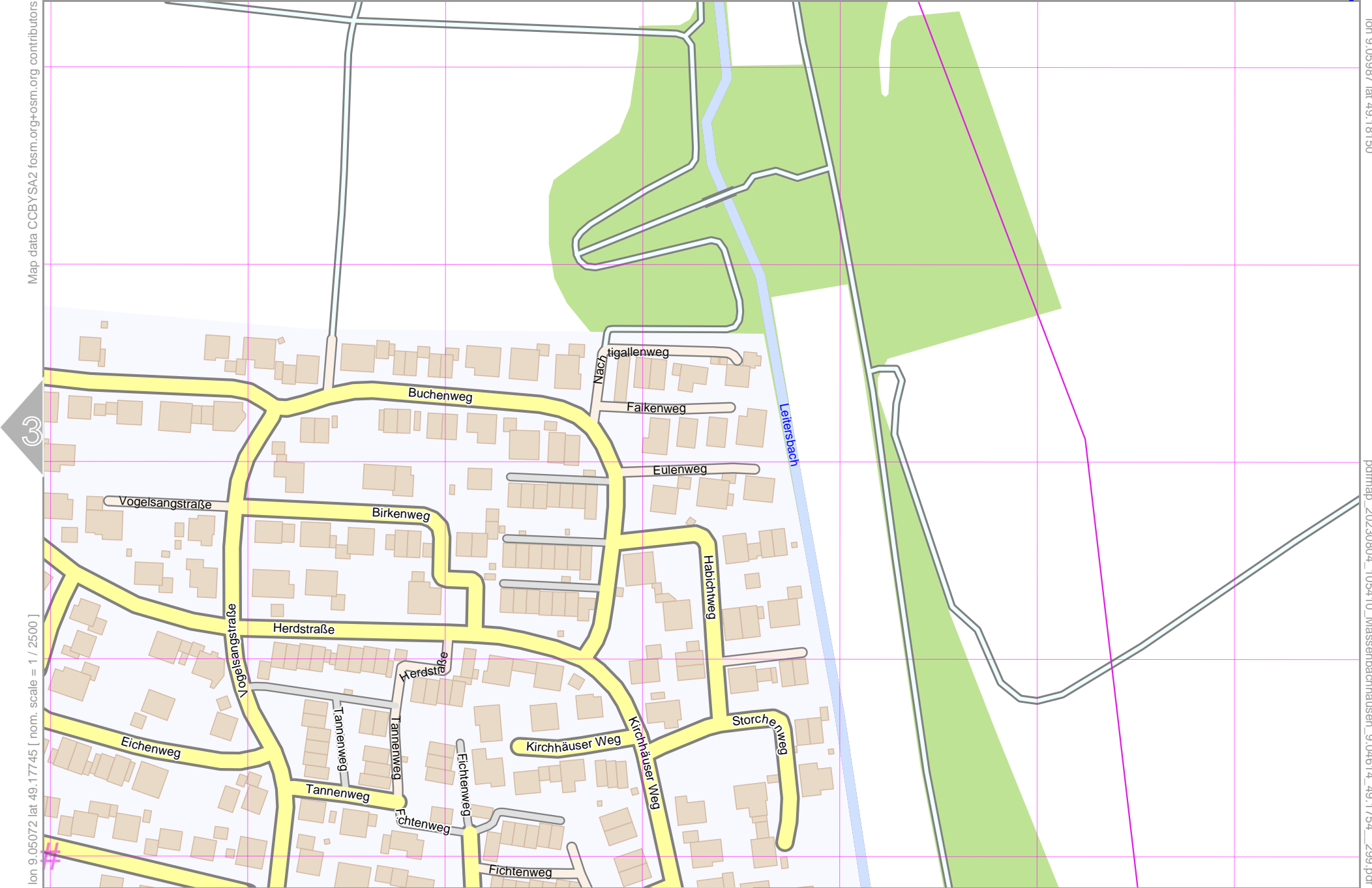
Massenbachhausen

Map data © OpenStreetMap contributors

lon 9.05072 lat 49.17745 [nom. scale = 1 / 2500]

lon 9.05987 lat 49.18150

pdfmap_20230804_105410_Massenbachhausen_9.04614_49.1754_299.pdf



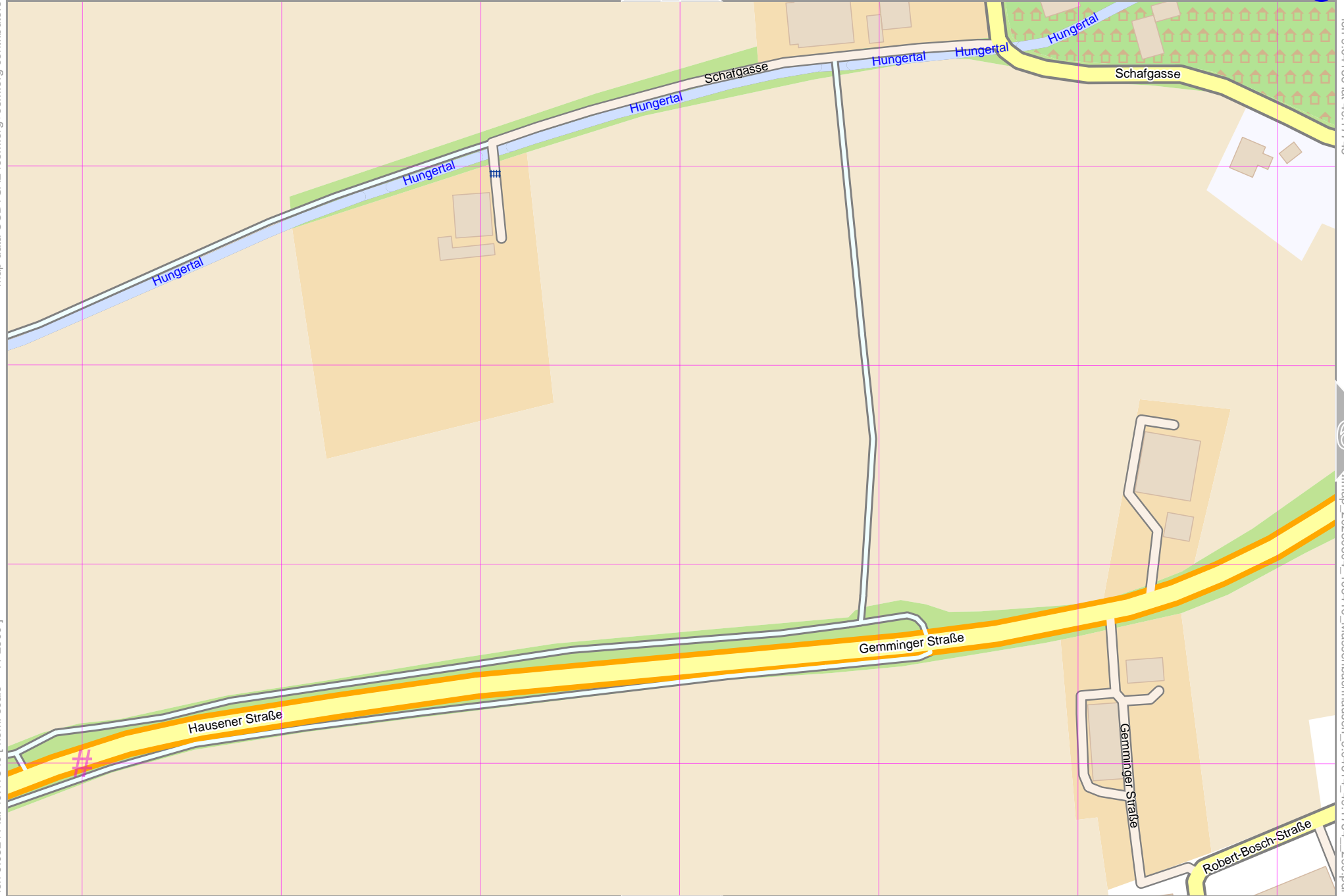
UTM: 32 U easting 503.70 km northing 5447.20 km
UTM-Grid-width = 100m

Map data © CCBY-SA2 fosc.m.org+osm.org contributors

lon 9.03241 lat 49.17340 [nom. scale = 1 / 2500]

lon 9.04156 lat 49.17745

stfmap_20230804_105410_Massenbachhausen_9.04614_49.1754_299.pdf

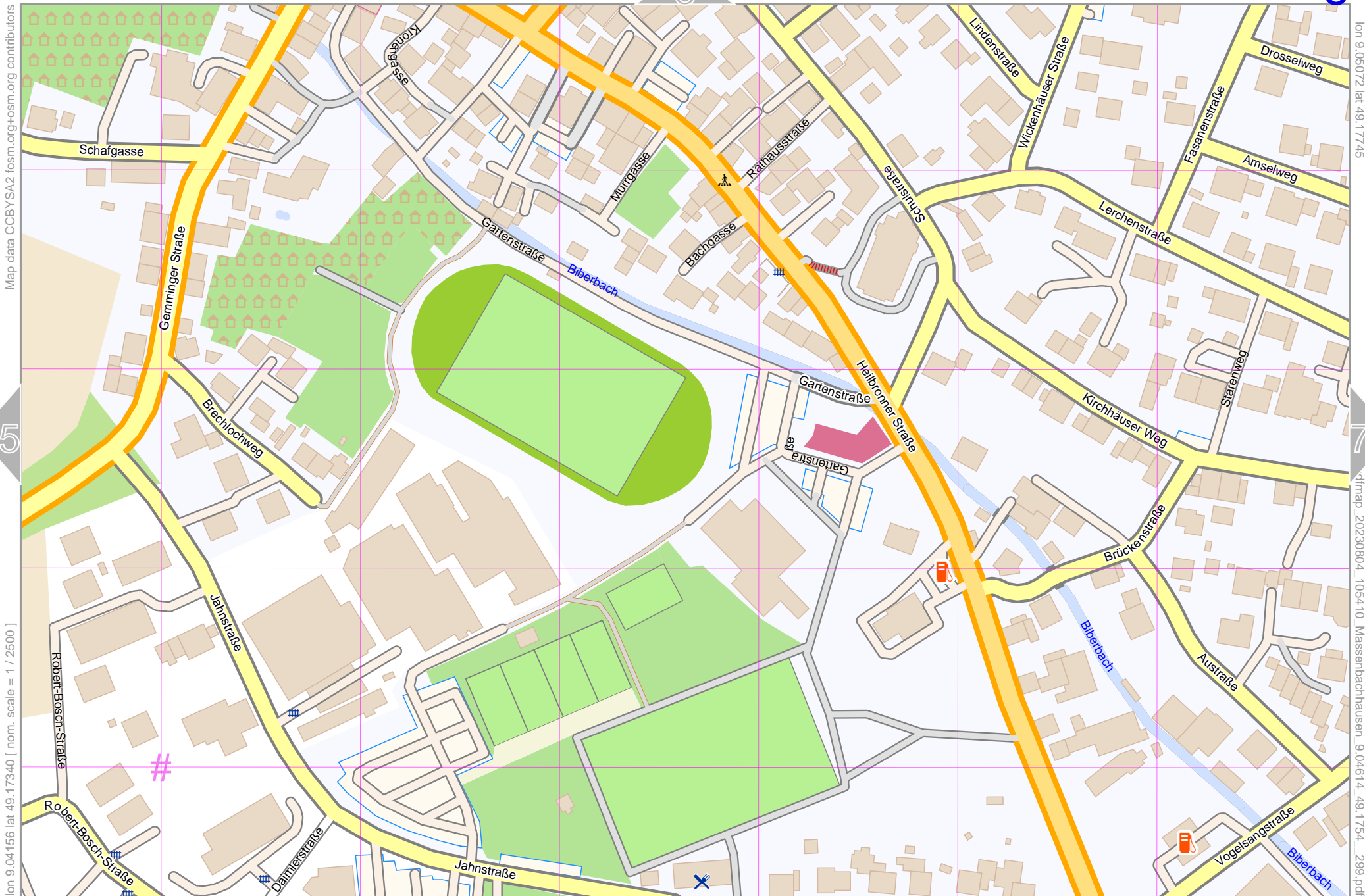


UTM: 32 U easting 502.40 km northing 5446.80 km
UTM-Grid-width = 100m

Massenbachhausen

6

top



Map data © CCBY-SA2 foscsm.org+osm.org contributors

lon 9.04156 lat 49.17340 [nom. scale = 1 / 2500]

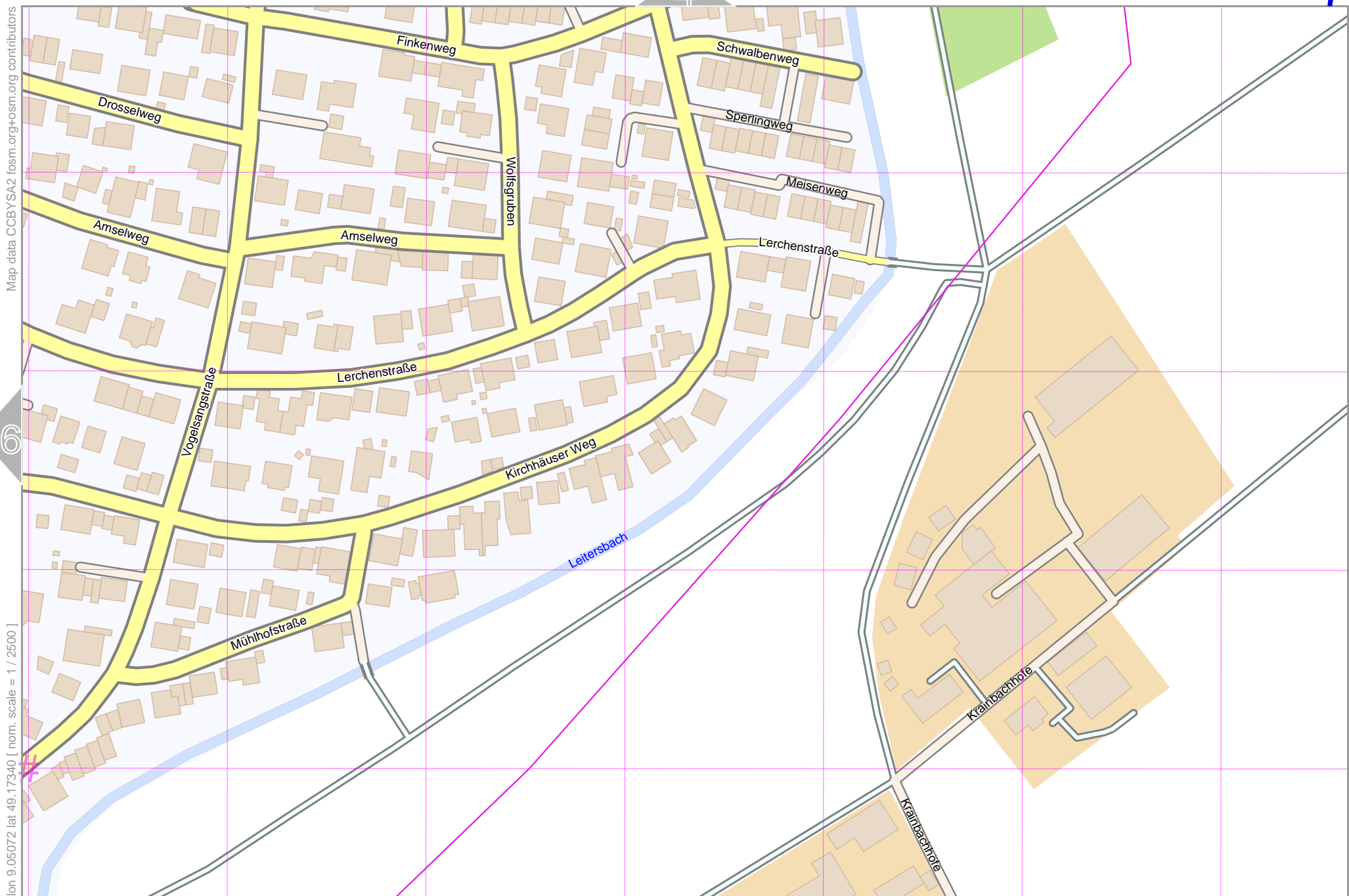
lon 9.05072 lat 49.17745

stmap_20230804_105410_Massenbachhausen_9.04614_49.1754_299.pdf

UTM: 32 U easting 503.10 km northing 5446.80 km
UTM-Grid-width = 100m

Massenbachhausen

7 top



Map data CCBY-SA2 fosc.m.org+osm.org contributors

lon 9.05987 lat 49.17745

pdfmap_20230804_105410_Massenbachhausen_9.04614_49.1754_299.pdf

lon 9.05072 lat 49.17340 [nom. scale = 1 / 2500]

UTM: 32 U easting 503.70 km northing 5446.80 km
UTM-Grid-width = 100m

10

Massenbachhausen

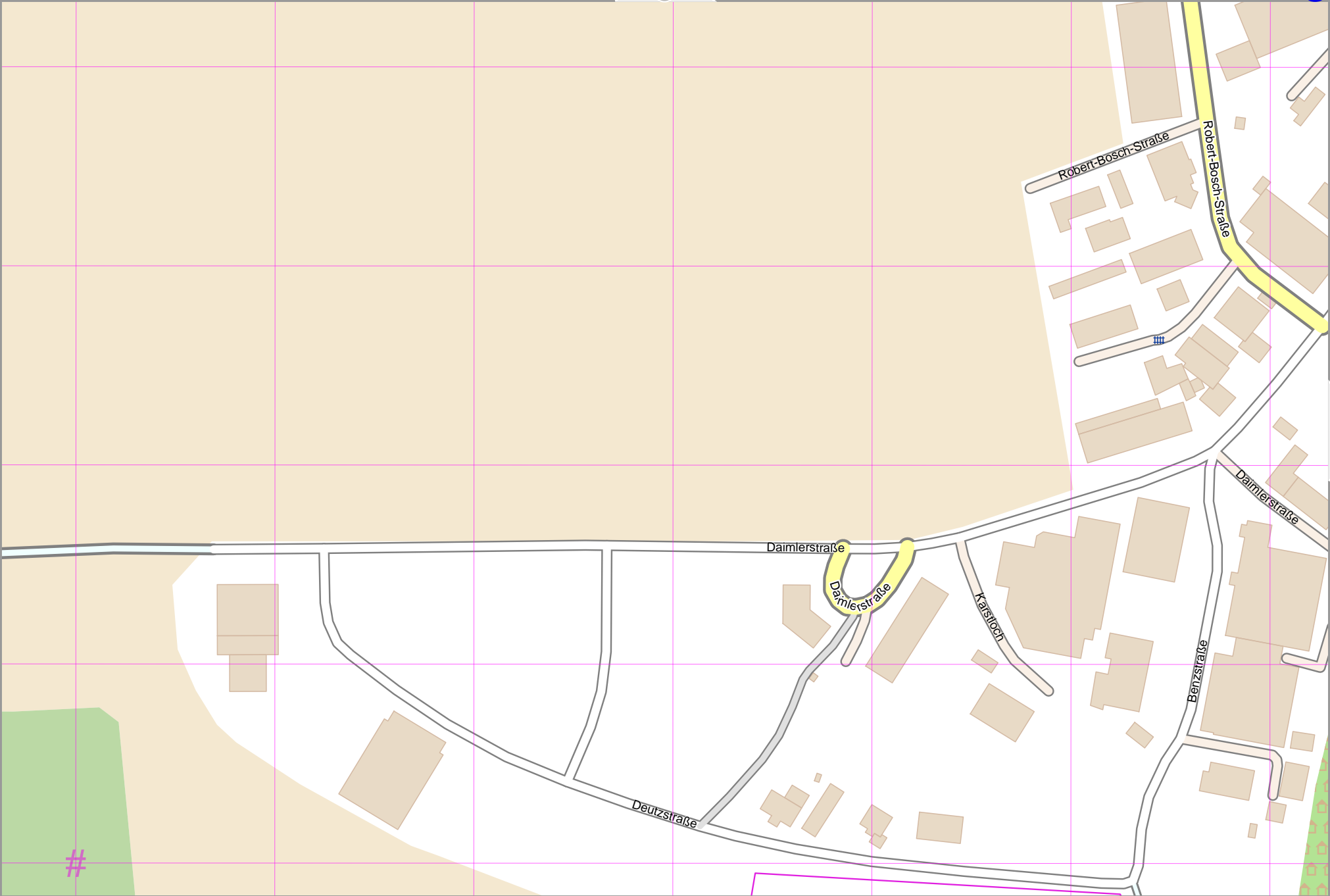
5

8

top

Map data CCBYSA2 foscsm.org+osm.org contributors

lon 9.03241 lat 49.16936 [nom. scale = 1 / 2500]



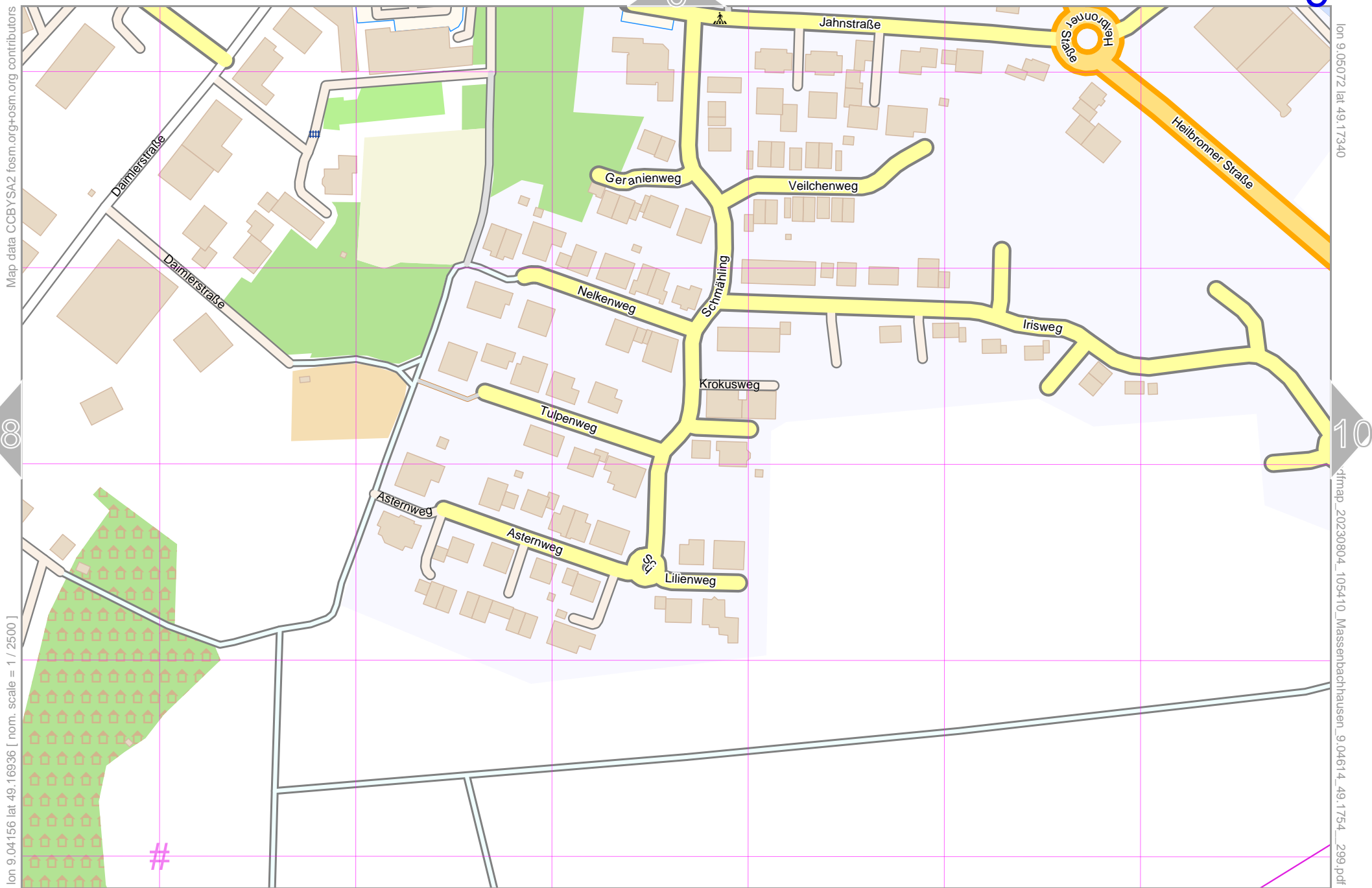
lon 9.04156 lat 49.17340

© timap 20230804_105410_Massenbachhausen_9.04614_49.1754_299.pdf

UTM: 32 U easting 502.40 km northing 5446.30 km
UTM-Grid-width = 100m

Massenbachhausen

top



Map data CCBYSA2 fosc.m.org+osm.org contributors

lon 9.04156 lat 49.16936 [norm. scale = 1 / 2500]

lon 9.05072 lat 49.17340

stlmap_20230804_105410_Massenbachhausen_9.04614_49.1754_299.pdf

UTM: 32 U easting 503.10 km northing 5446.30 km
UTM-Grid-width = 100m

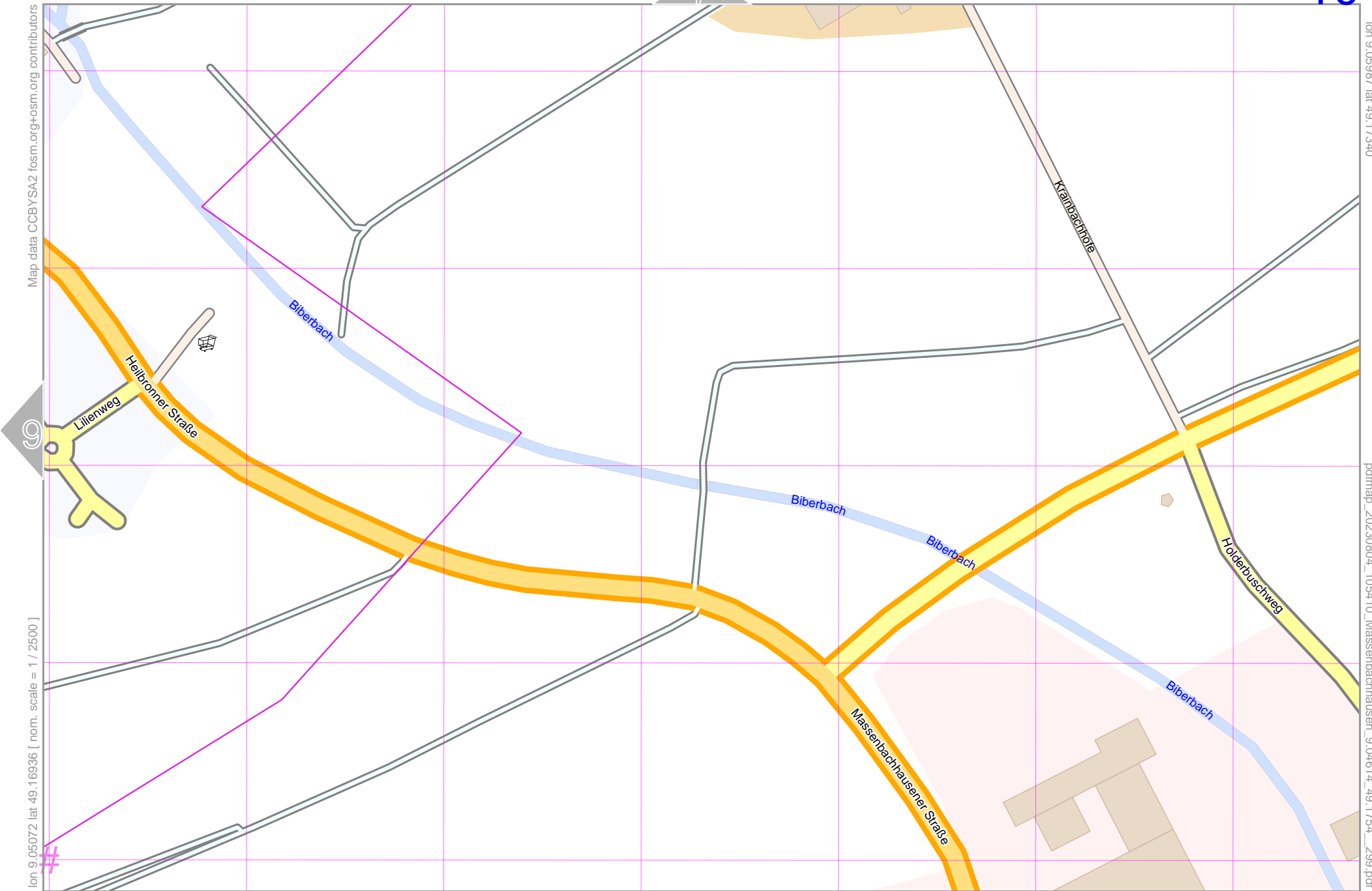
Massenbachhausen

10

top

Map data © CCBY-SA2 fosc.m.org+osm.org contributors

lon 9.05987 lat 49.17340



lon 9.05072 lat 49.16936 [nom. scale = 1 / 2500]

pdfmap_20230804_105410_Massenbachhausen_9.04614_49.1754_299.pdf

UTM: 32 U easting 503.70 km northing 5446.30 km
UTM-Grid-width = 100m