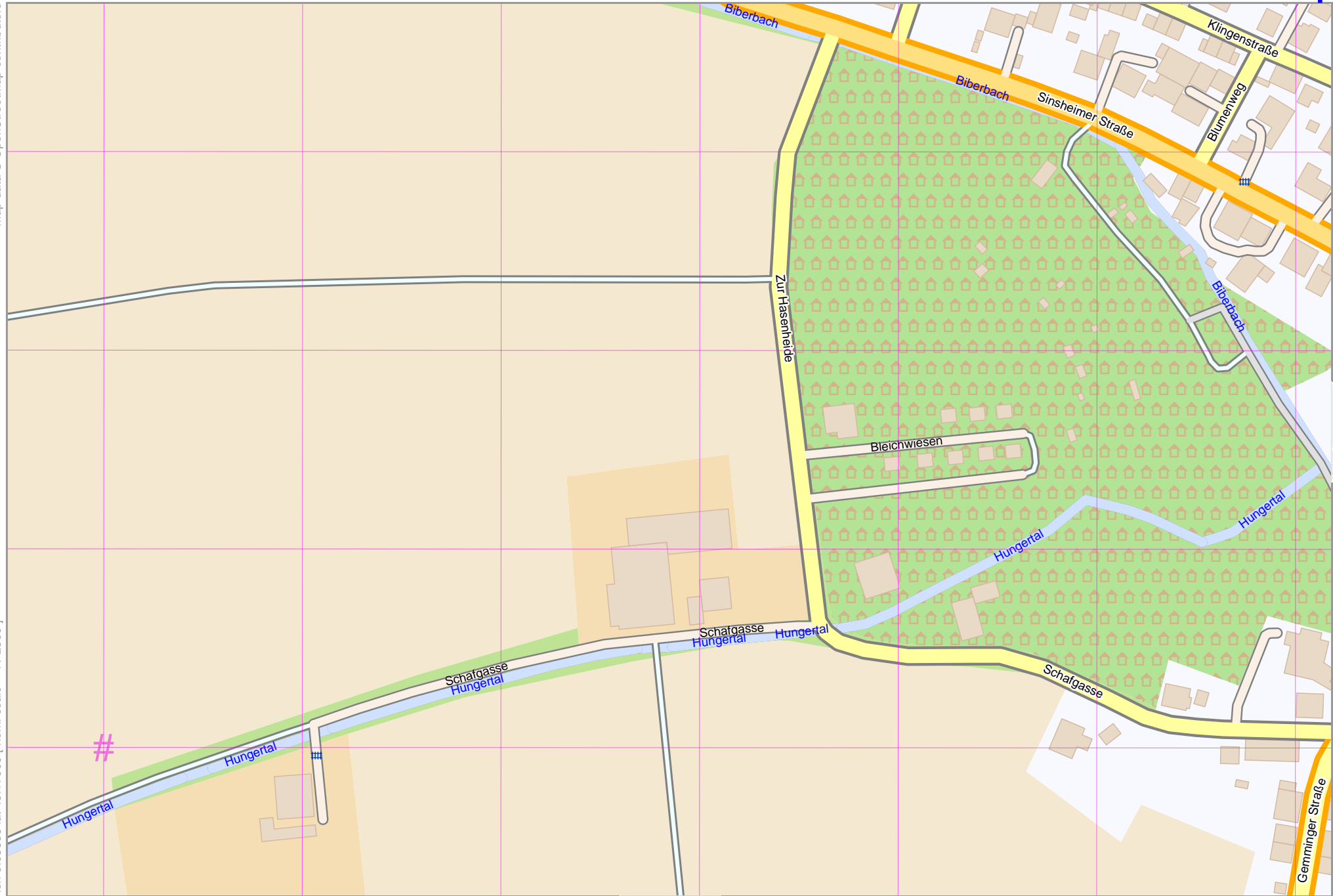


# Massenbachhausen

Map data © OpenStreetMap contributors

lon 9.03363 lat 49.17603 [ nom. scale = 1 / 2500 ]

# UTM: 32 U easting 502.50 km northing 5447.10 km  
UTM-Grid-width = 100m



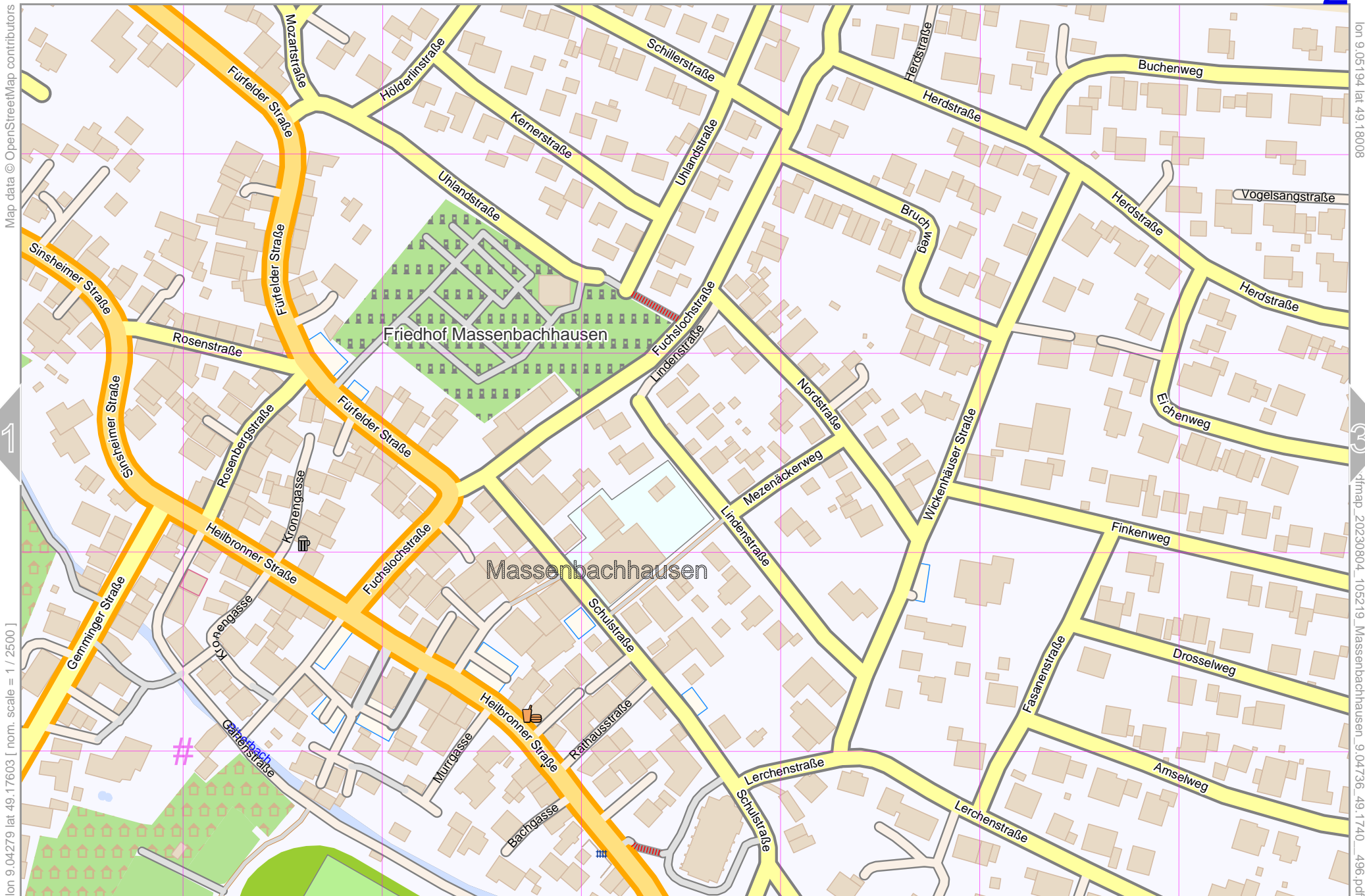
lon 9.04279 lat 49.18008

stmap\_20230804\_105219\_Massenbachhausen\_9.04736\_49.1740\_496.pdf

# Massenbachhausen

2

top



Map data © OpenStreetMap contributors

lon 9.05194 lat 49.18008

lon 9.04279 lat 49.17603 [ nom. scale = 1 / 2500 ]

#tmap\_20230804\_105219\_Massenbachhausen\_9.04736\_49.1740\_496.pdf

# UTM: 32 U easting 503.20 km northing 5447.10 km  
UTM-Grid-width = 100m

# Massenbachhausen

Map data © OpenStreetMap contributors

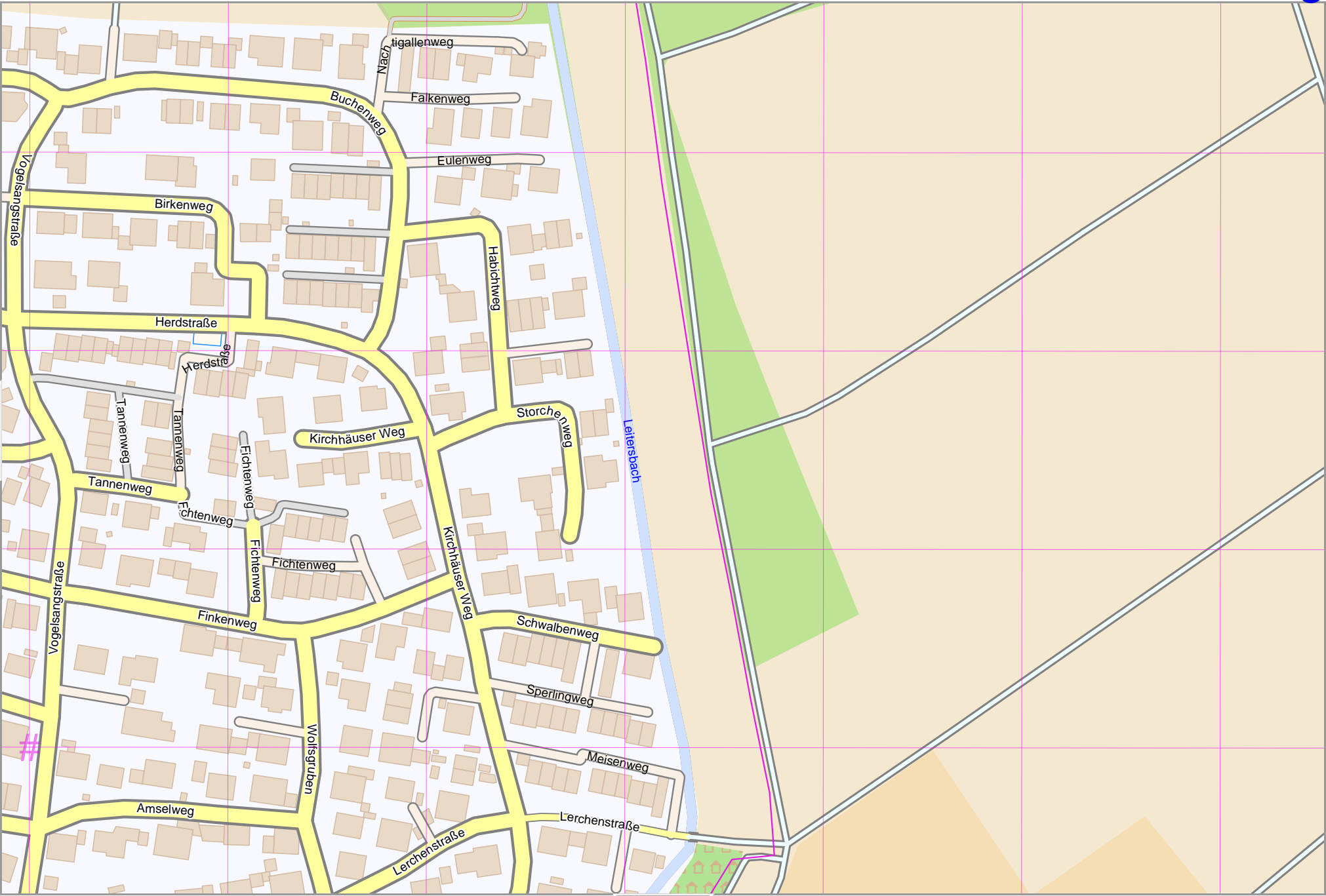
lon 9.05194 lat 49.17603 [ nom. scale = 1 / 2500 ]

lon 9.06110 lat 49.18008

pdfmap\_20230804\_105219\_Massenbachhausen\_9.04736\_49.1740\_496.pdf

2

6



# UTM: 32 U easting 503.80 km northing 5447.10 km  
UTM-Grid-width = 100m

# Massenbachhausen

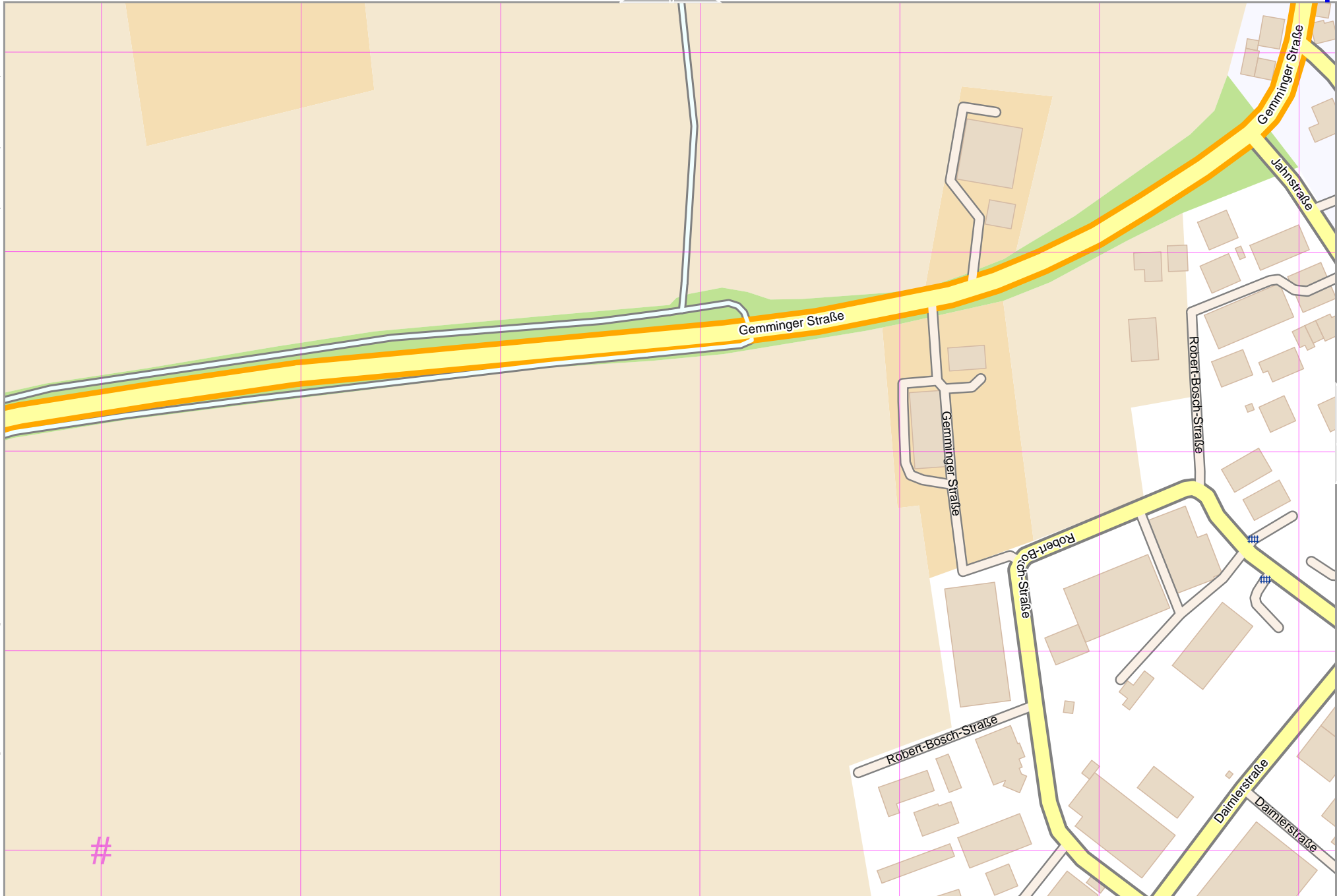
Map data © OpenStreetMap contributors

lon 9.03363 lat 49.17198 [ nom. scale = 1 / 2500 ]

lon 9.04279 lat 49.17603

stlmap\_20230804\_105219\_Massenbachhausen\_9.04736\_49.1740\_496.pdf

# UTM: 32 U easting 502.50 km northing 5446.60 km  
UTM-Grid-width = 100m





# Massenbachhausen

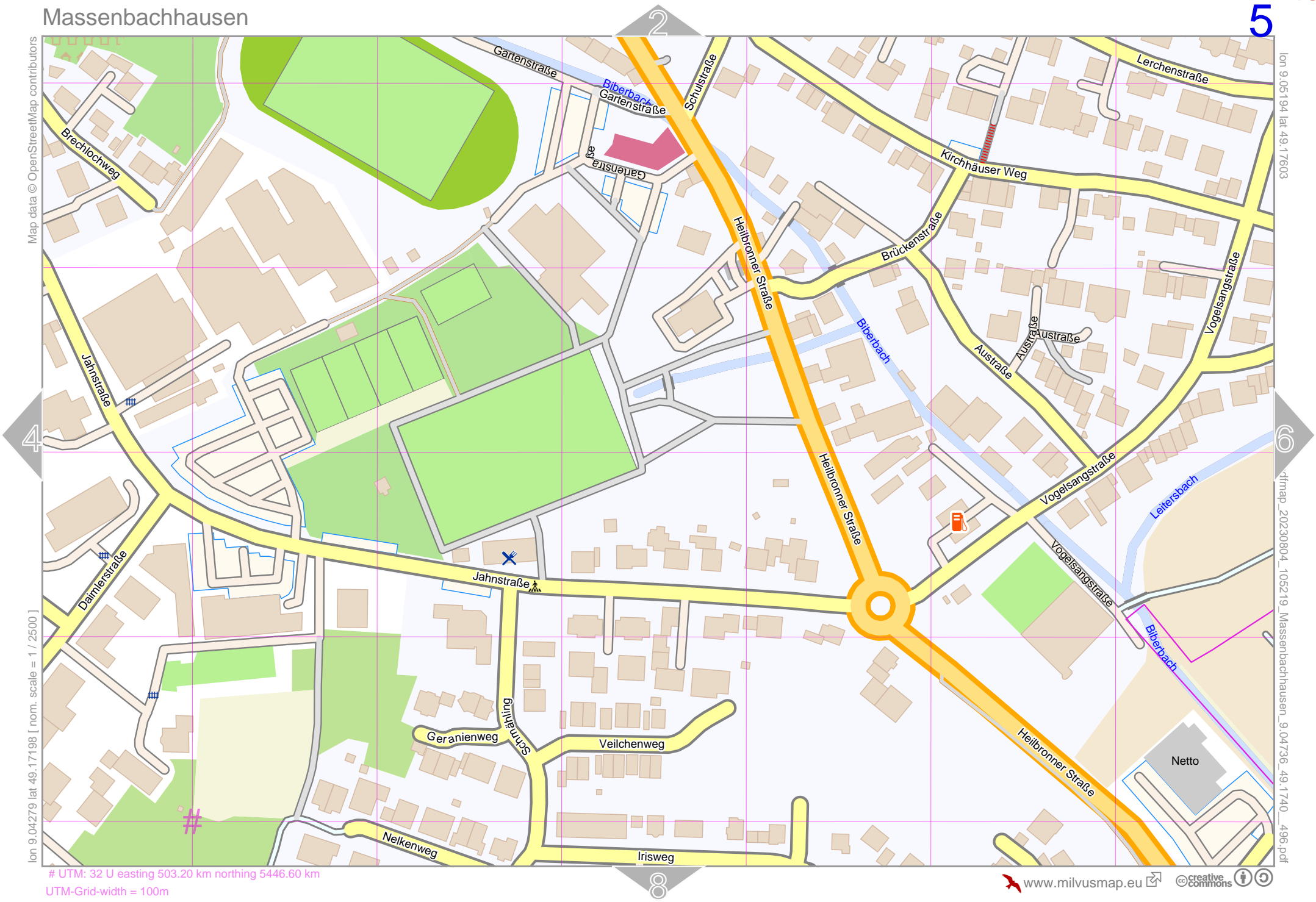
Map data © OpenStreetMap contributors

lon 9.05194 lat 49.17603

lon 9.04279 lat 49.17198 [ nom. scale = 1 / 2500 ]

© ifmap 20230804\_105219\_Massenbachhausen\_9.04736\_49.1740\_496.pdf

# UTM: 32 U easting 503.20 km northing 5446.60 km  
UTM-Grid-width = 100m



# Massenbachhausen

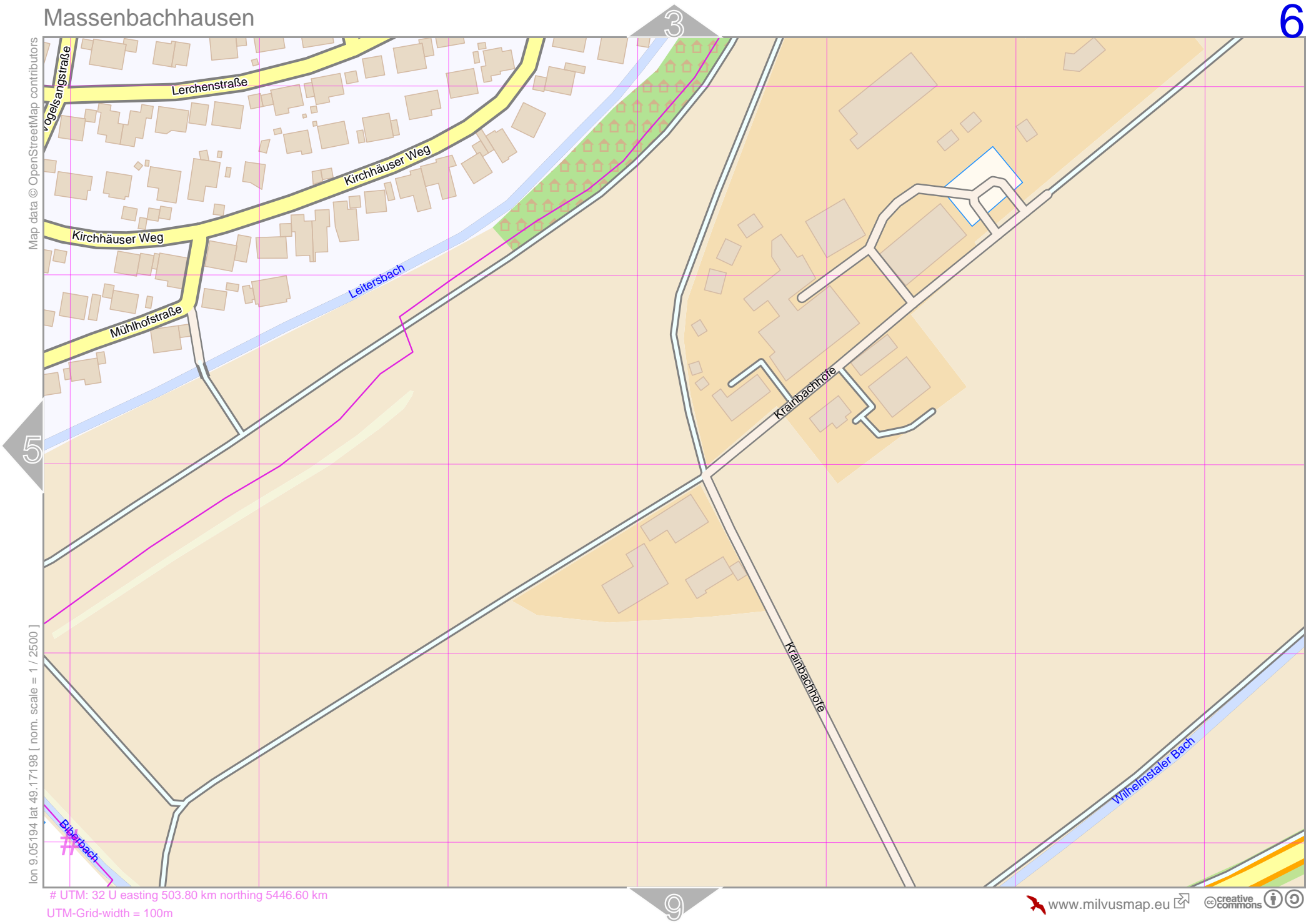
Map data © OpenStreetMap contributors

lon 9.06110 lat 49.17603

pdfmap\_20230804\_105219\_Massenbachhausen\_9.04736\_49.1740\_496.pdf

lon 9.05194 lat 49.17198 [ nom. scale = 1 / 2500 ]

# UTM: 32 U easting 503.80 km northing 5446.60 km  
UTM-Grid-width = 100m



# Massenbachhausen

4

7

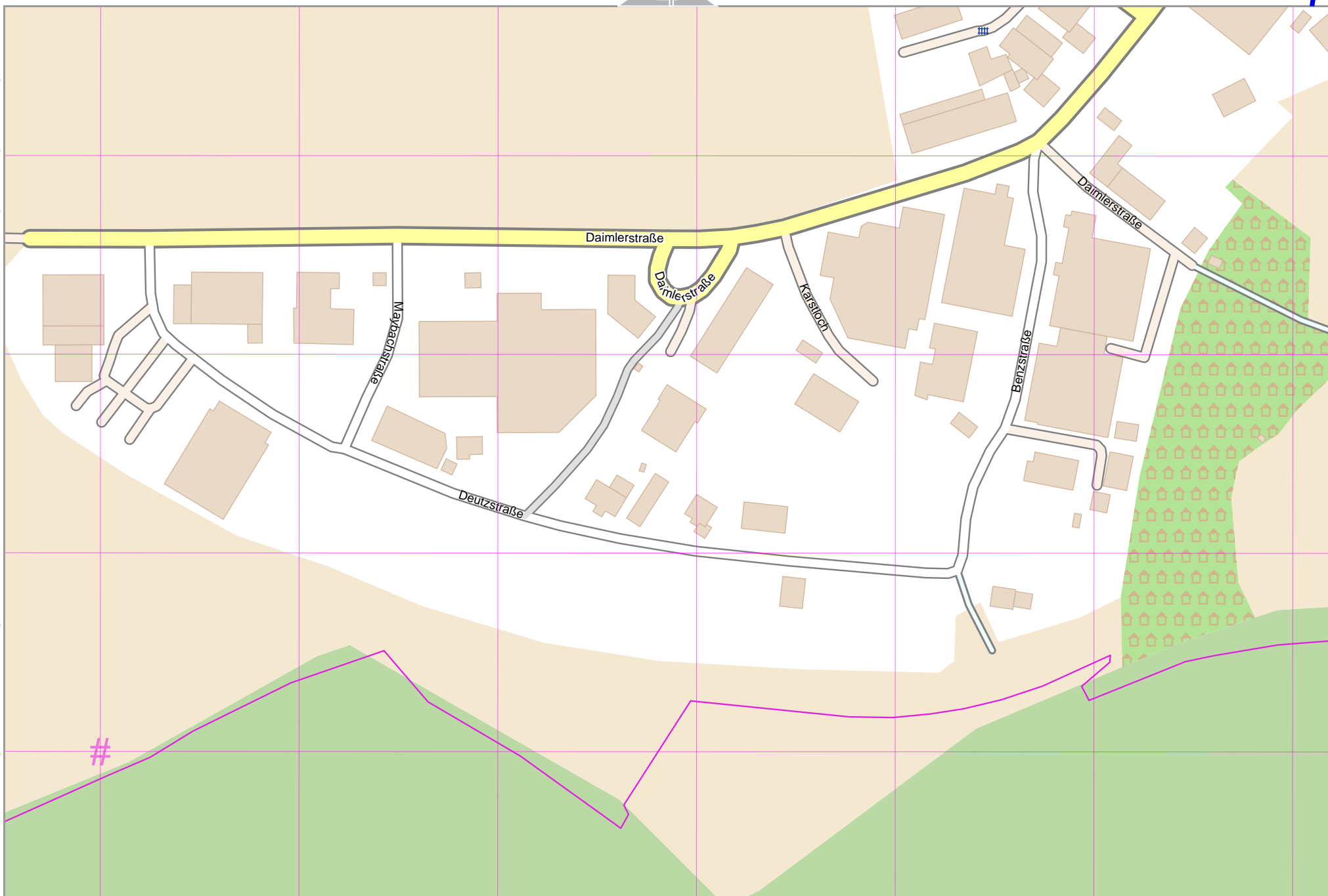
top

Map data © OpenStreetMap contributors

lon 9.03363 lat 49.16794 [ nom. scale = 1 / 2500 ]

lon 9.04279 lat 49.17198

stlmap\_20230804\_105219\_Massenbachhausen\_9.04736\_49.1740\_496.pdf



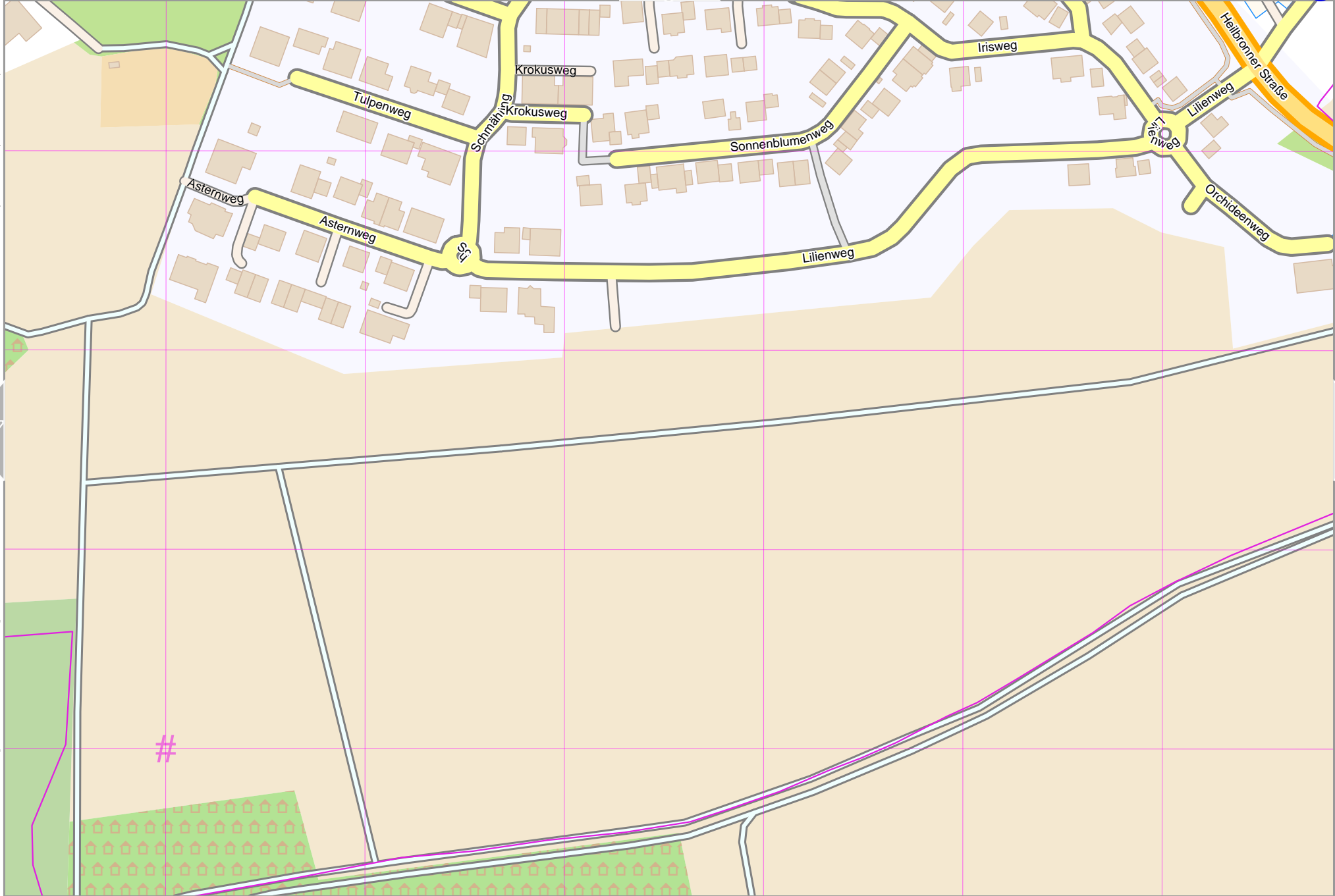
# UTM: 32 U easting 502.50 km northing 5446.20 km  
UTM-Grid-width = 100m

# Massenbachhausen

Map data © OpenStreetMap contributors

lon 9.04279 lat 49.16794 [ nom. scale = 1 / 2500 ]

# UTM: 32 U easting 503.20 km northing 5446.20 km  
UTM-Grid-width = 100m



lon 9.05194 lat 49.17198

© ifmap\_20230804\_105219\_Massenbachhausen\_9.04736\_49.1740\_496.pdf



# Massenbachhausen

6

9

top

Map data © OpenStreetMap contributors

lon 9.05194 lat 49.16794 [ nom. scale = 1 / 2500 ]

lon 9.06110 lat 49.17198

pdfmap\_20230804\_105219\_Massenbachhausen\_9.04736\_49.1740\_496.pdf



# UTM: 32 U easting 503.80 km northing 5446.20 km  
UTM-Grid-width = 100m