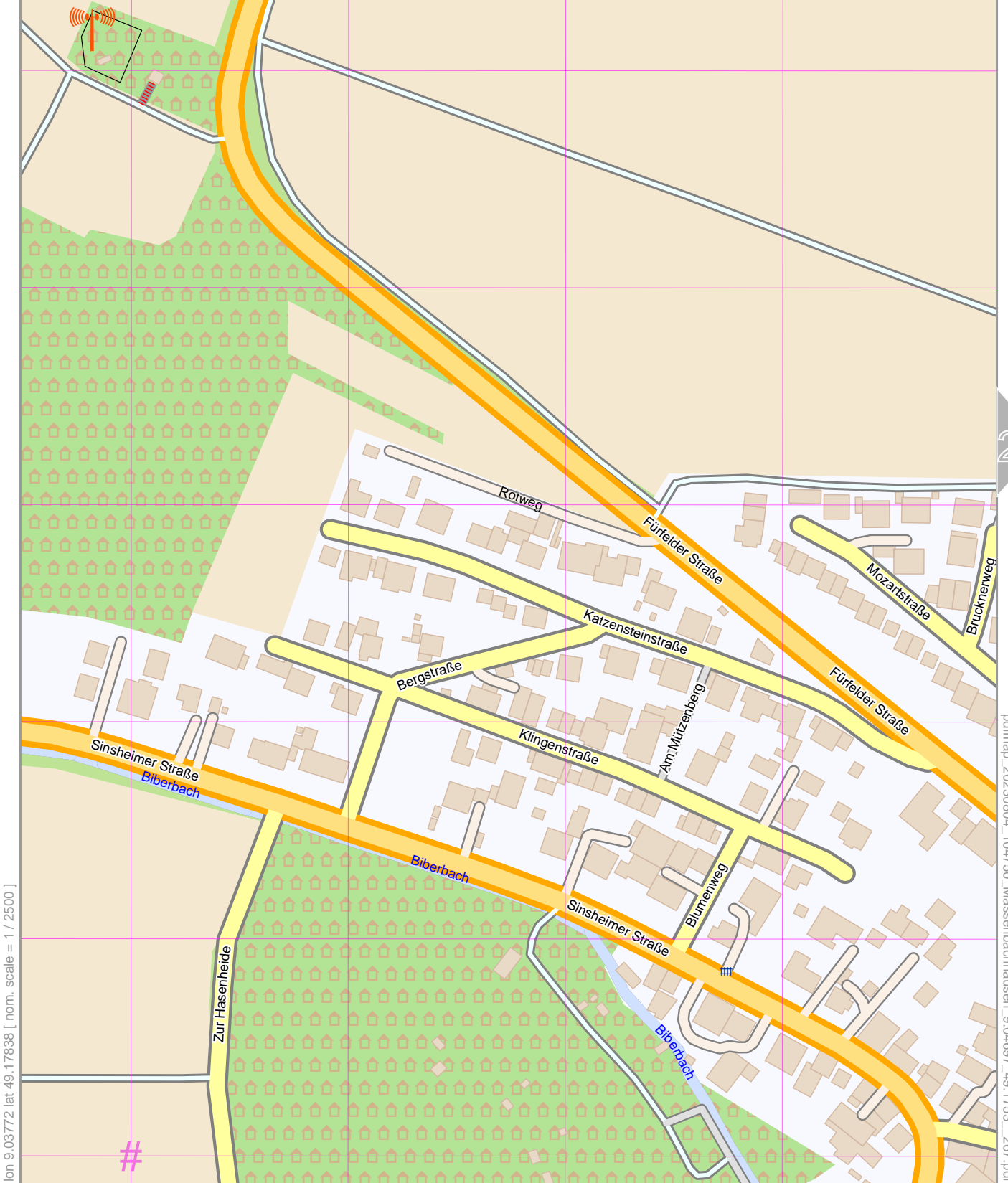


# Massenbachhausen

1

Map data © OpenStreetMap contributors

lon 9.04389 | lat 49.18438



lon 9.03772 | lat 49.17838 | nom. scale = 1 / 2500

pdfmap\_20230804\_104750\_Massenbachhausen\_9.04697\_49.1753\_267.pdf

# UTM: 32 U easting 502.80 km northing 5447.30 km  
UTM-Grid-width = 100m



# Massenbachhausen

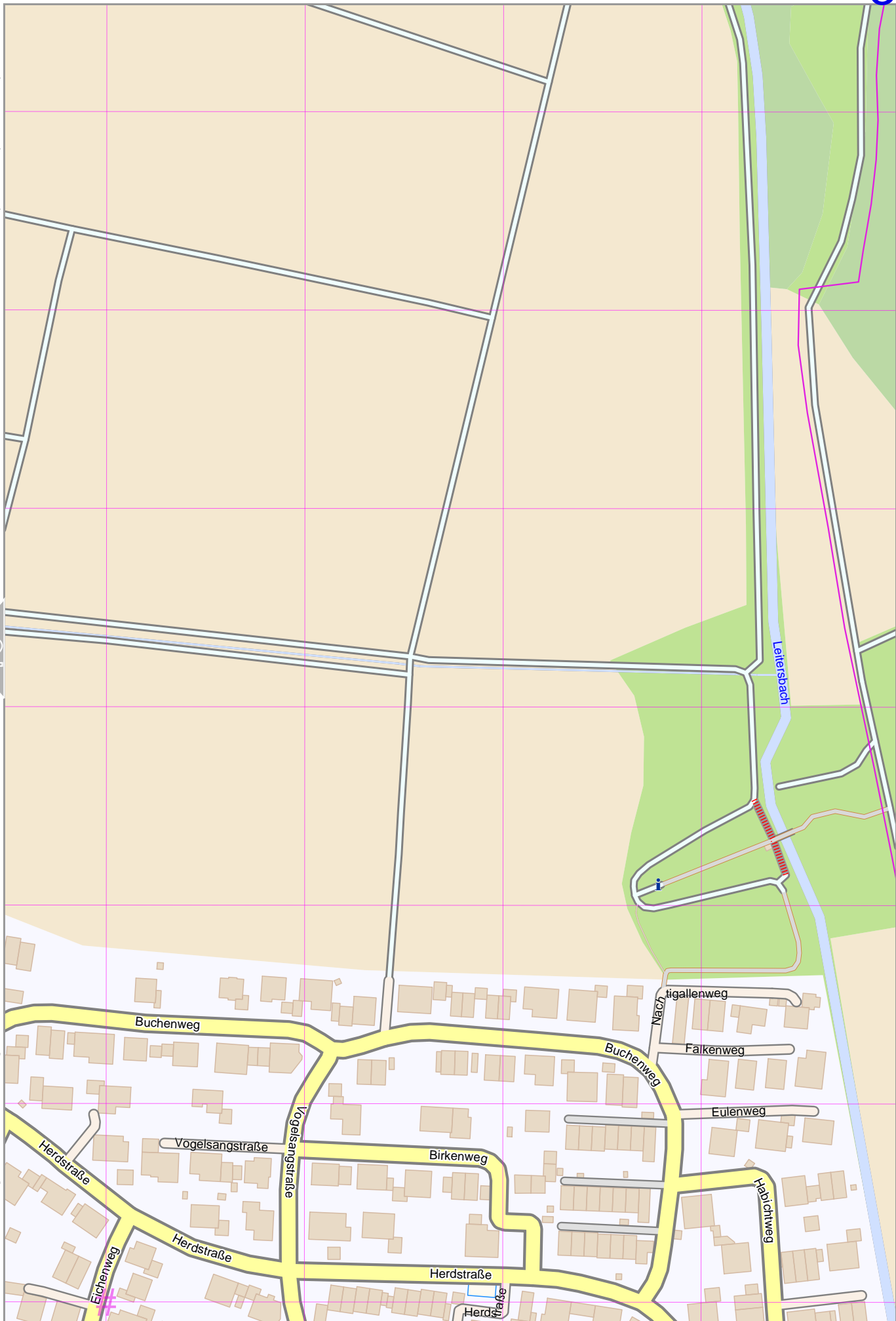
Map data © OpenStreetMap contributors

lon 9.05624 lat 49.18438



[lon 9.05006 lat 49.17838 | nom. scale = 1 / 2500

pdfmap\_20230804\_104750\_Massenbachhausen\_9.04697\_49.1753\_267.pdf



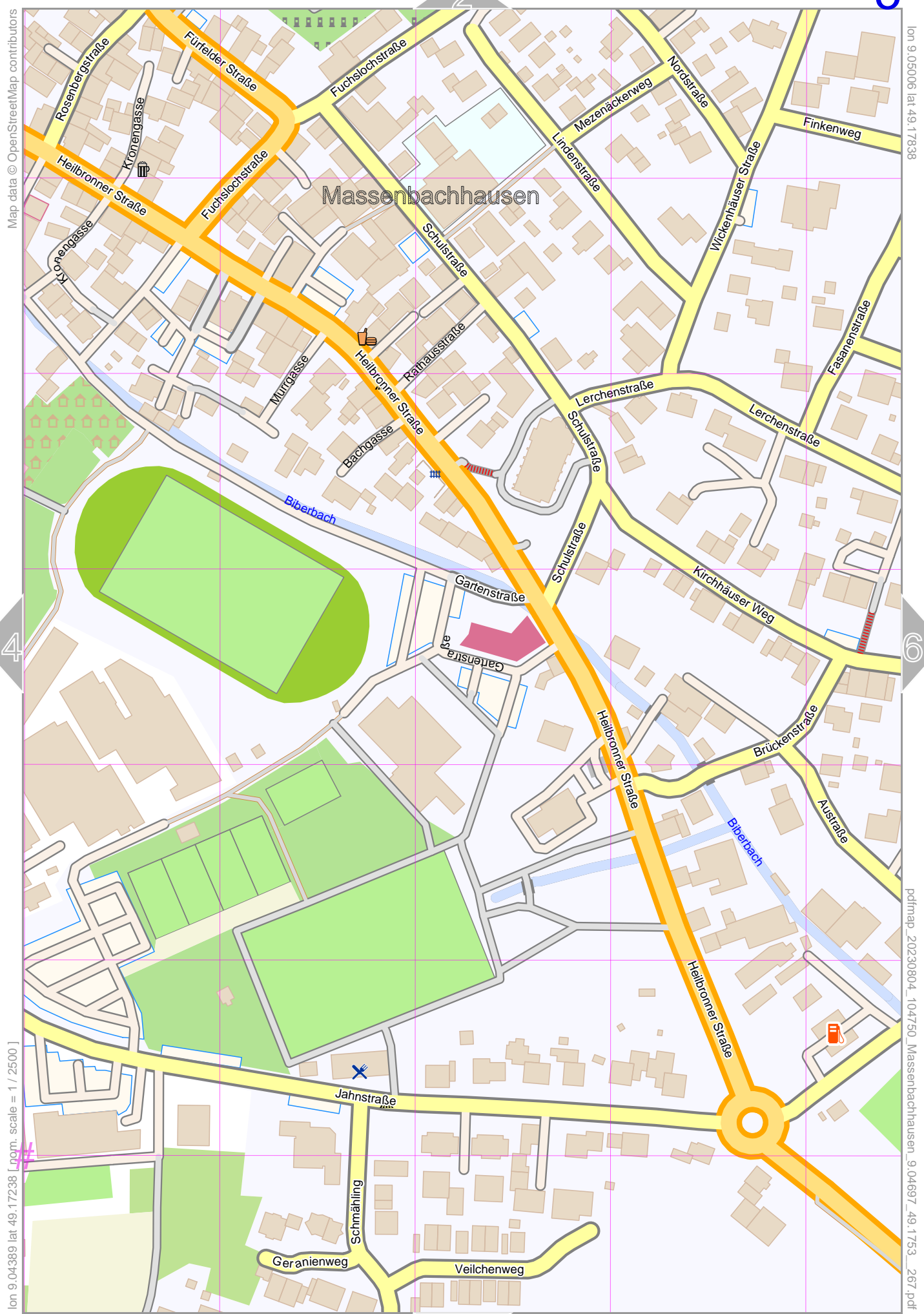
# UTM: 32 U easting 503.70 km northing 5447.30 km  
UTM-Grid-width = 100m







# Massenbachhausen



Map data © OpenStreetMap contributors

lon 9.05006 lat 49.17338

lon 9.04389 lat 49.17238 | nom. scale = 1 / 2500

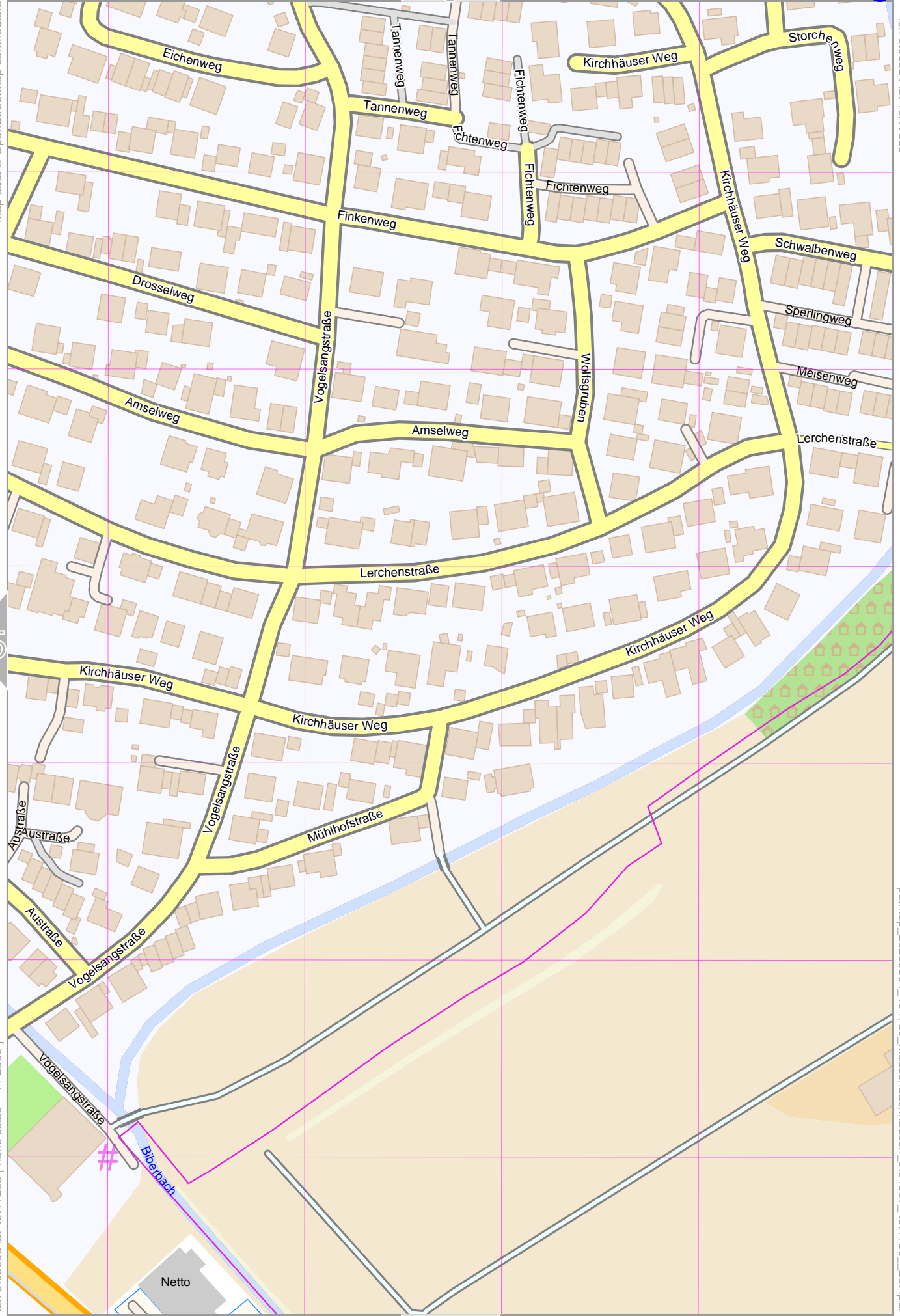
pdfmap\_20230804\_104750\_Massenbachhausen\_9.04697\_49.1753\_267.pdf

# UTM: 32 U easting 503.20 km northing 5446.70 km  
UTM-Grid-width = 100m

# Massenbachhausen

Map data © OpenStreetMap contributors

lon 9.05624 lat 49.17838



lon 9.05006 lat 49.17238 | nom. scale = 1 / 2500

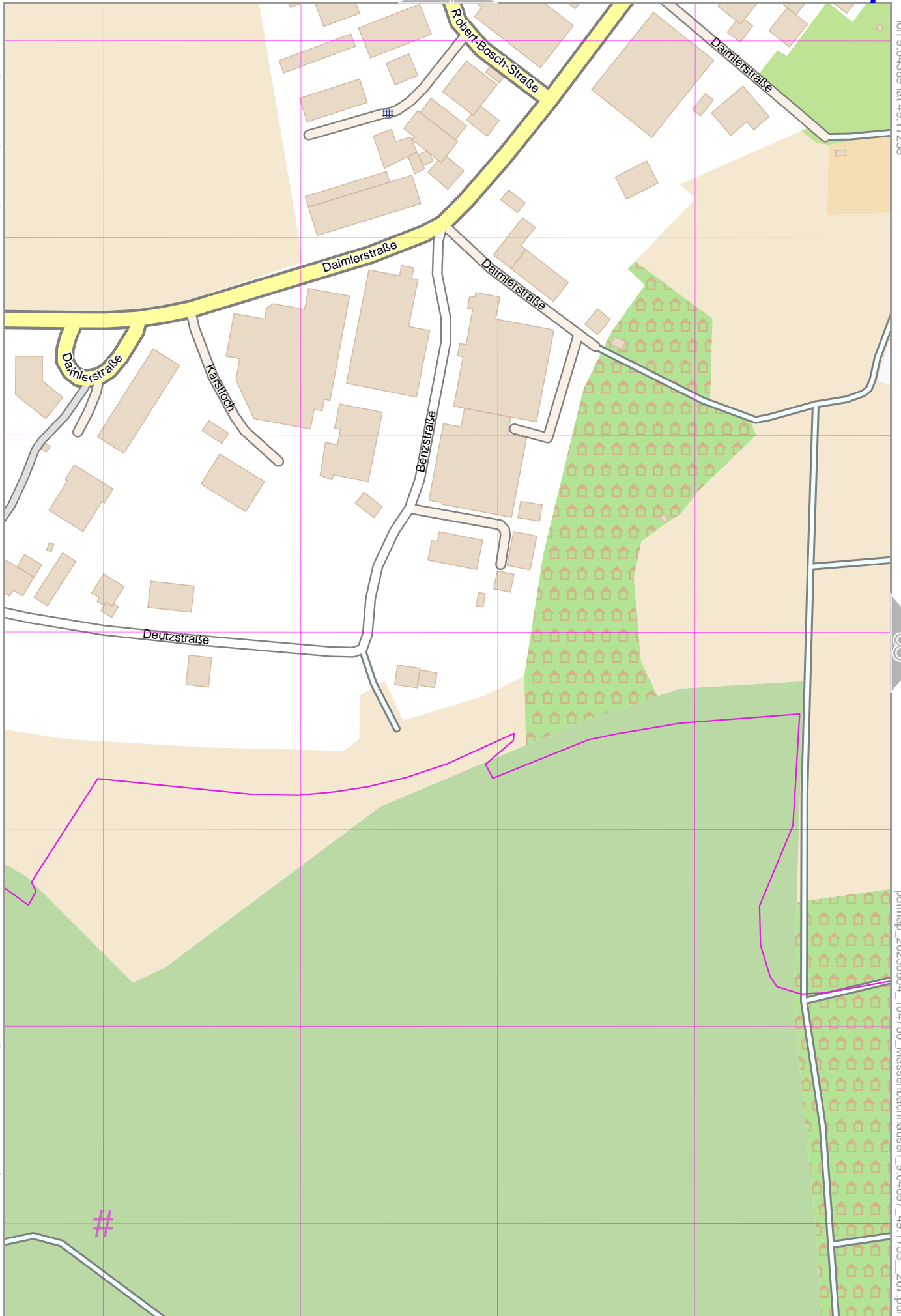
pdfmap\_20230804\_104750\_Massenbachhausen\_9.04697\_49.1753\_267.pdf

# UTM: 32 U easting 503.70 km northing 5446.70 km  
UTM-Grid-width = 100m

# Massenbachhausen

Map data © OpenStreetMap contributors

lon 9.04389 lat 49.17238



lon 9.03772 lat 49.16637 | nom. scale = 1 / 2500

pdfmap\_20230804\_104750\_Massenbachhausen\_9.04697\_49.1753\_267.pdf

# UTM: 32 U easting 502.80 km northing 5446.00 km  
UTM-Grid-width = 100m

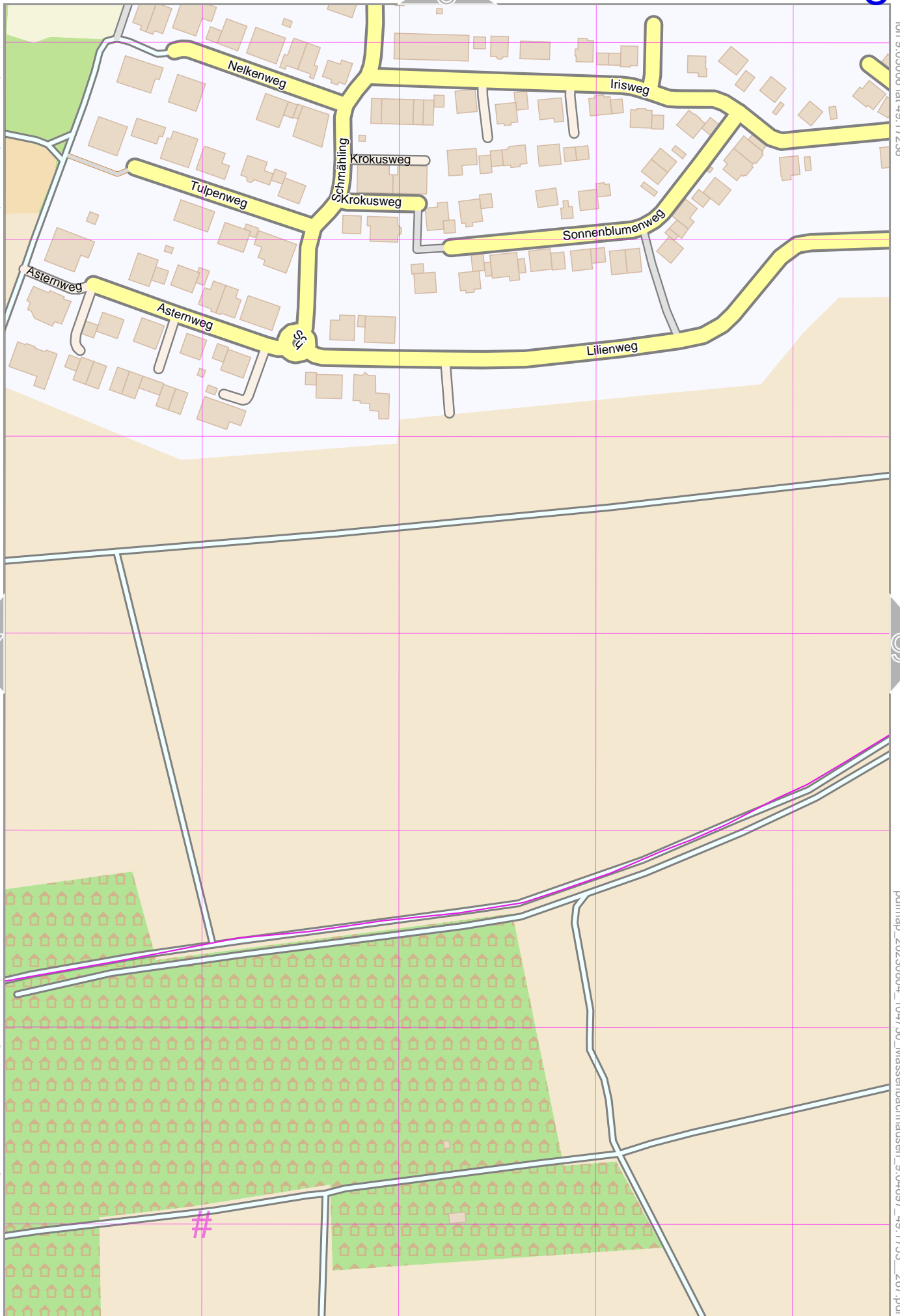
# Massenbachhausen

5

8

Map data © OpenStreetMap contributors

lon 9.05006 lat 49.17238



lon 9.04389 lat 49.16637 [ nom. scale = 1 / 2500 ]

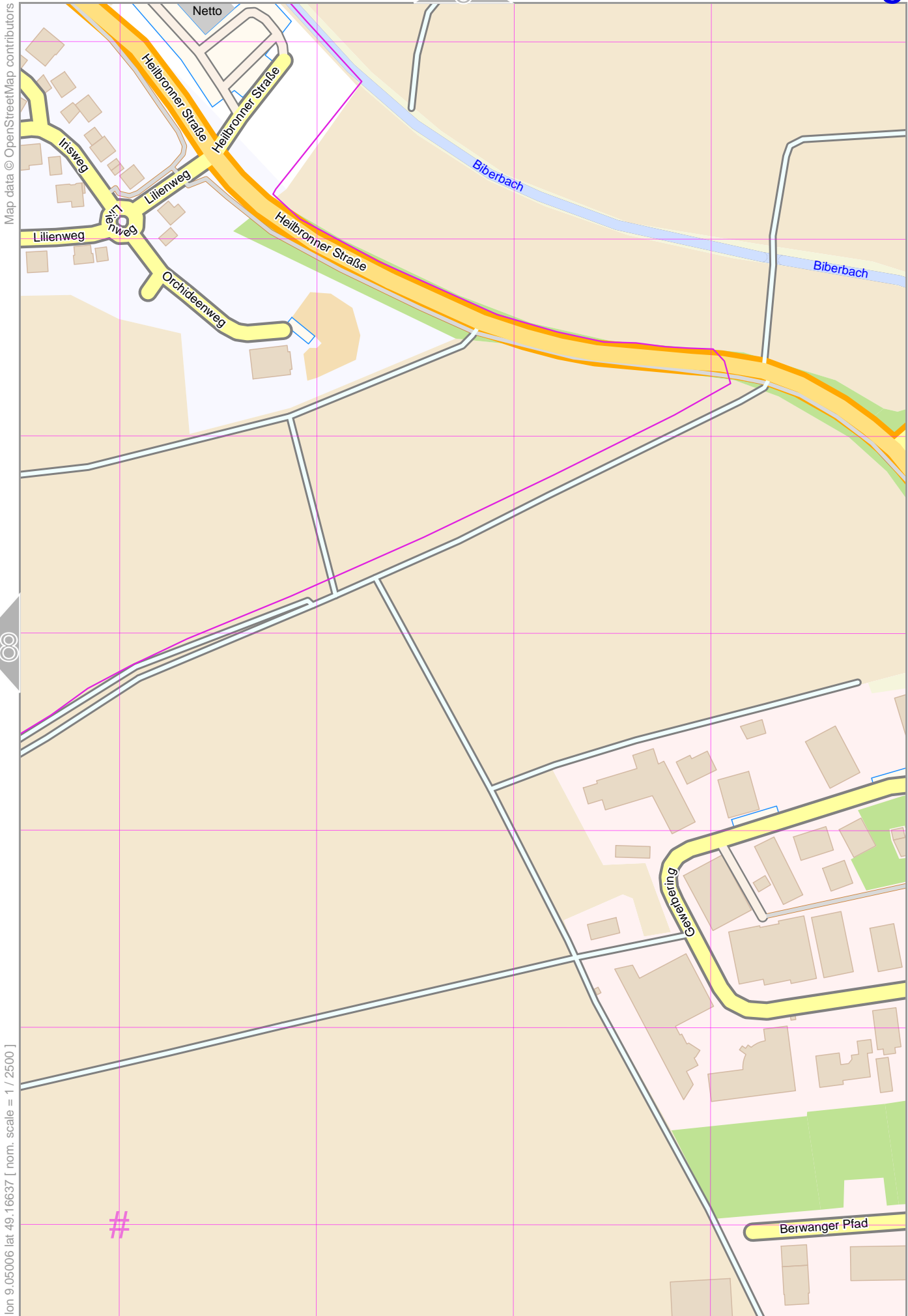
pdfmap\_20230804\_104750\_Massenbachhausen\_9.04697\_49.1753\_267.pdf

# UTM: 32 U easting 503.30 km northing 5446.00 km  
UTM-Grid-width = 100m



# Massenbachhausen

6



Map data © OpenStreetMap contributors

lon 9.05624 lat 49.17238

[ lon 9.05006 lat 49.16637 | nom. scale = 1 / 2500 ]

pdfmap\_20230804\_104750\_Massenbachhausen\_9.04697\_49.1753\_267.pdf

# UTM: 32 U easting 503.70 km northing 5446.00 km  
UTM-Grid-width = 100m