

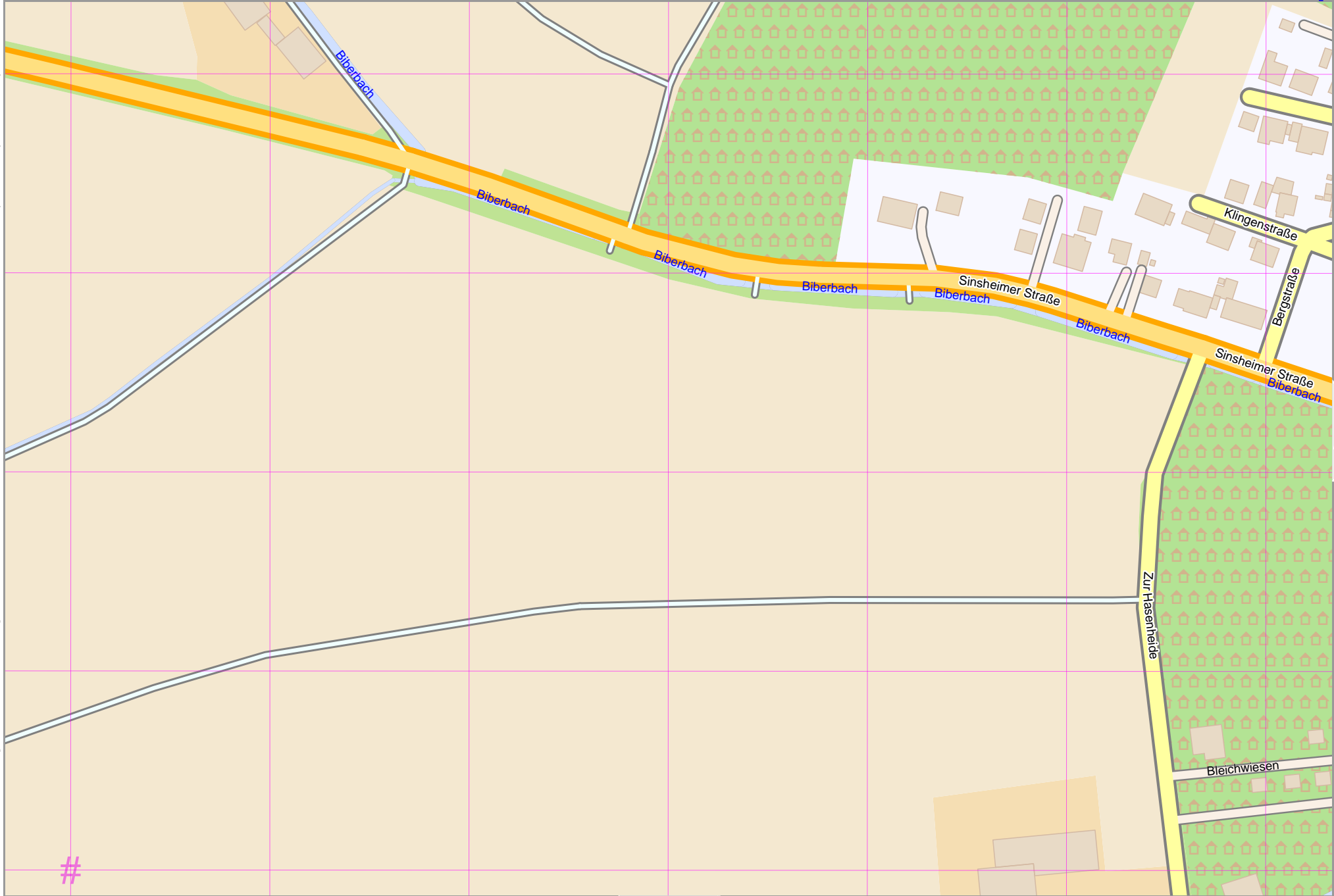
Massenbachhausen

Map data © OpenStreetMap contributors

lon 9.03110 lat 49.17749 [norm. scale = 1 / 2500]

#

UTM: 32 U easting 502.30 km northing 5447.20 km
UTM-Grid-width = 100m



1

lon 9.04026 lat 49.18153

2

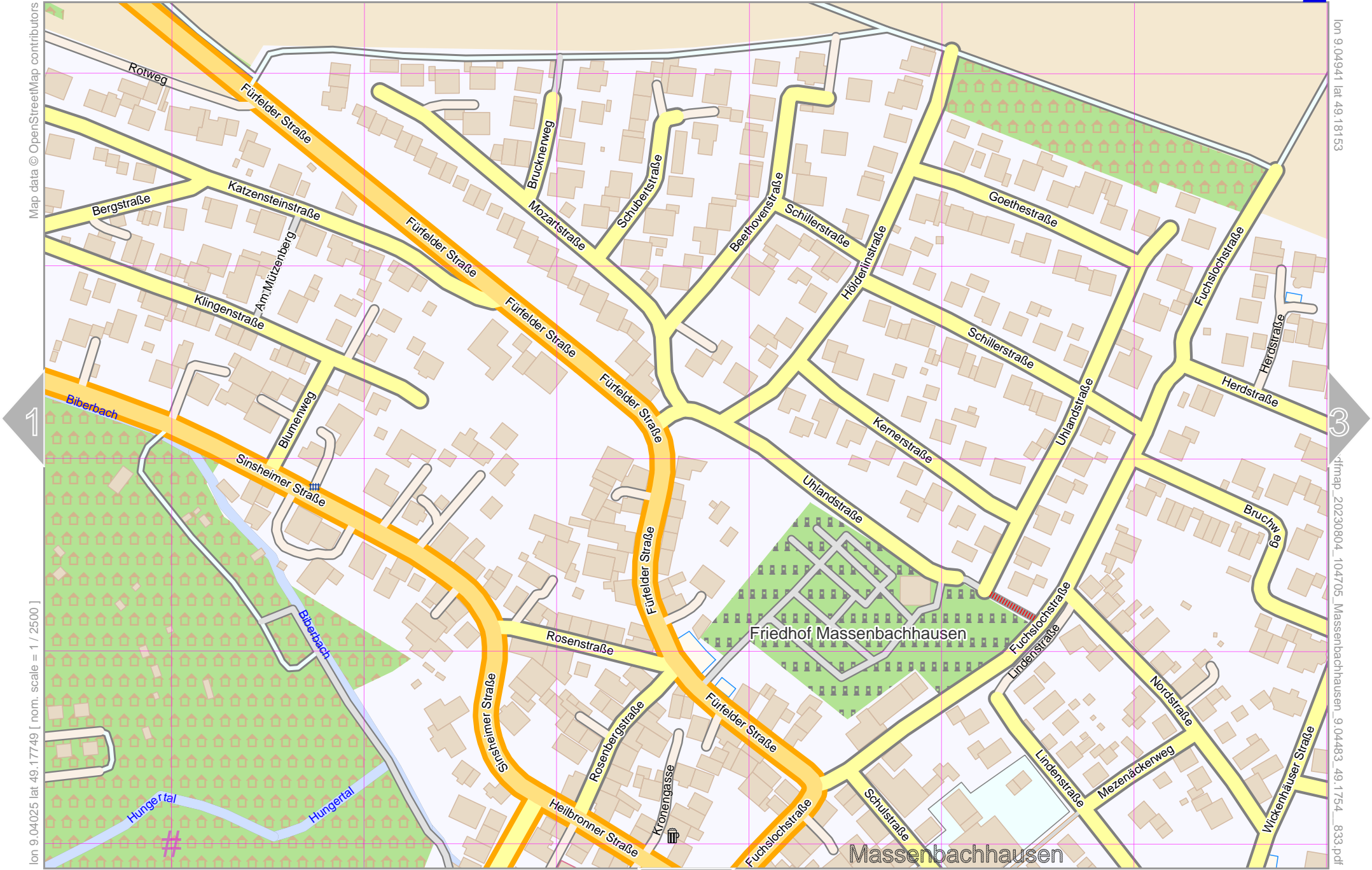
stimap_20230804_104705_Massenbachhausen_9.04483_49.1754_833.pdf

4

Massenbachhausen

Map data © OpenStreetMap contributors

lon 9.04941 lat 49.18153



lon 9.04025 lat 49.17749 [nom. scale = 1 / 2500]

ifmap_20230804_104705_Massenbachhausen_9.04493_49.1754_833.pdf

UTM: 32 U easting 503.00 km northing 5447.20 km
UTM-Grid-width = 100m

Massenbachhausen

Map data © OpenStreetMap contributors

lon 9.05856 lat 49.18153

pdfmap_20230804_104705_Massenbachhausen_9.04483_49.1754_833.pdf

lon 9.04941 lat 49.17749 [nom. scale = 1/2500]



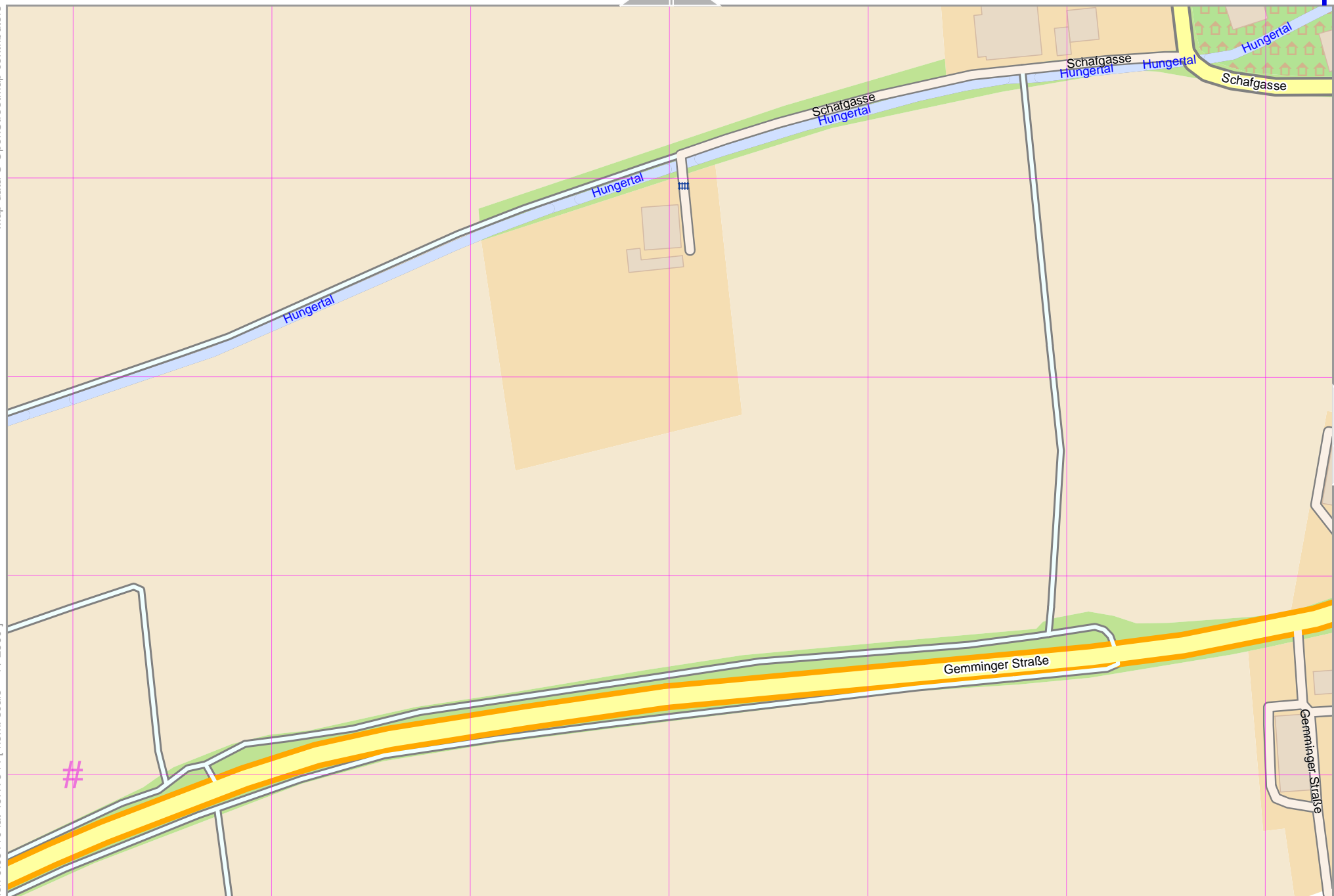
UTM: 32 U easting 503.70 km northing 5447.20 km
UTM-Grid-width = 100m

Massenbachhausen

Map data © OpenStreetMap contributors

lon 9.03110 lat 49.17344 [nom. scale = 1 / 2500]

UTM: 32 U easting 502.30 km northing 5446.80 km
UTM-Grid-width = 100m



4

lon 9.04025 lat 49.17749

5

stfmap_20230804_104705_Massenbachhausen_9.04483_49.1754_833.pdf



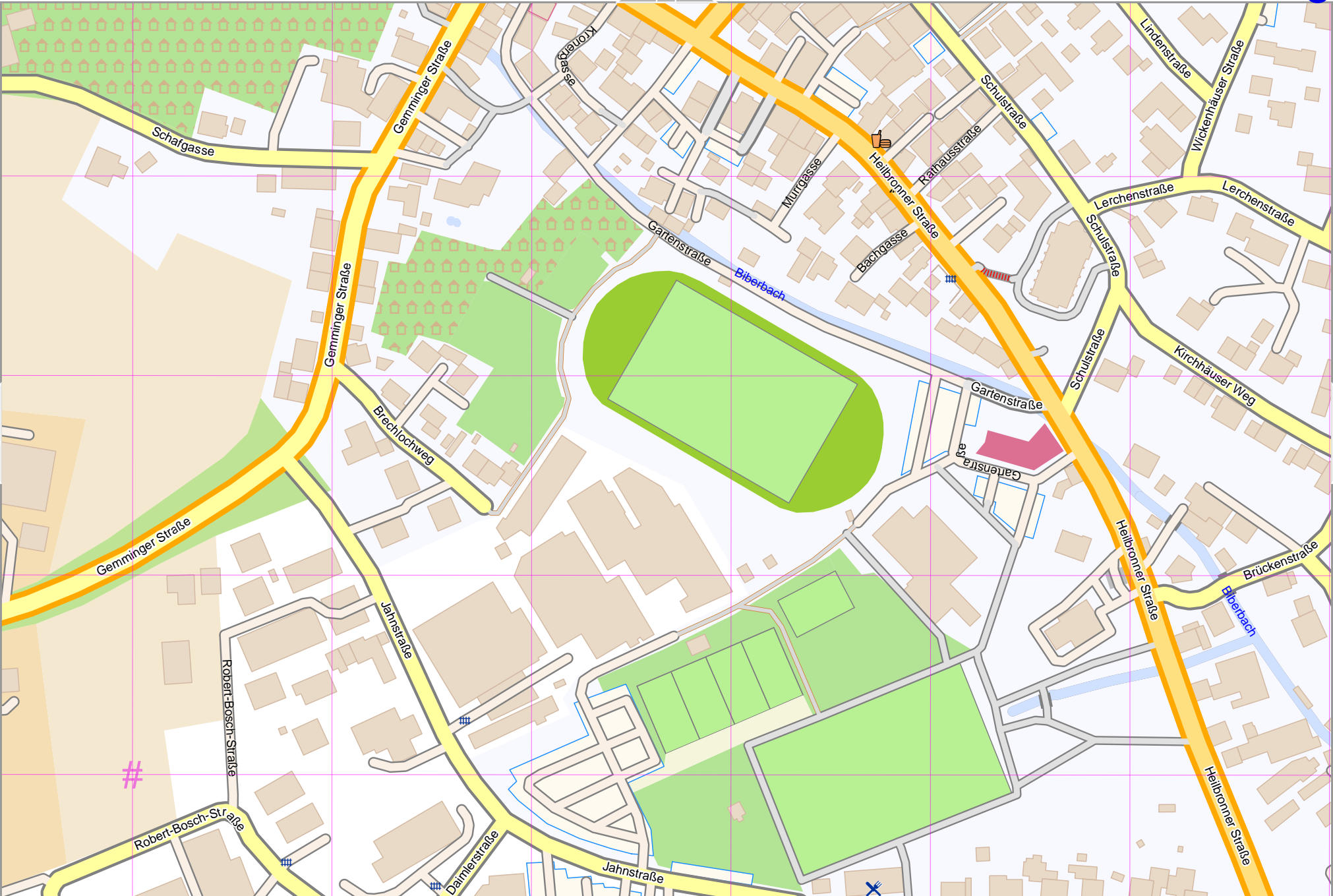
Massenbachhausen

top

5

Map data © OpenStreetMap contributors

lon 9.04025 lat 49.17344 [nom. scale = 1 / 2500]



lon 9.04941 lat 49.17749

©timap_20230804_104705_Massenbachhausen_9.04493_49.1754_833.pdf

UTM: 32 U easting 503.00 km northing 5446.80 km
UTM-Grid-width = 100m

Massenbachhausen

6

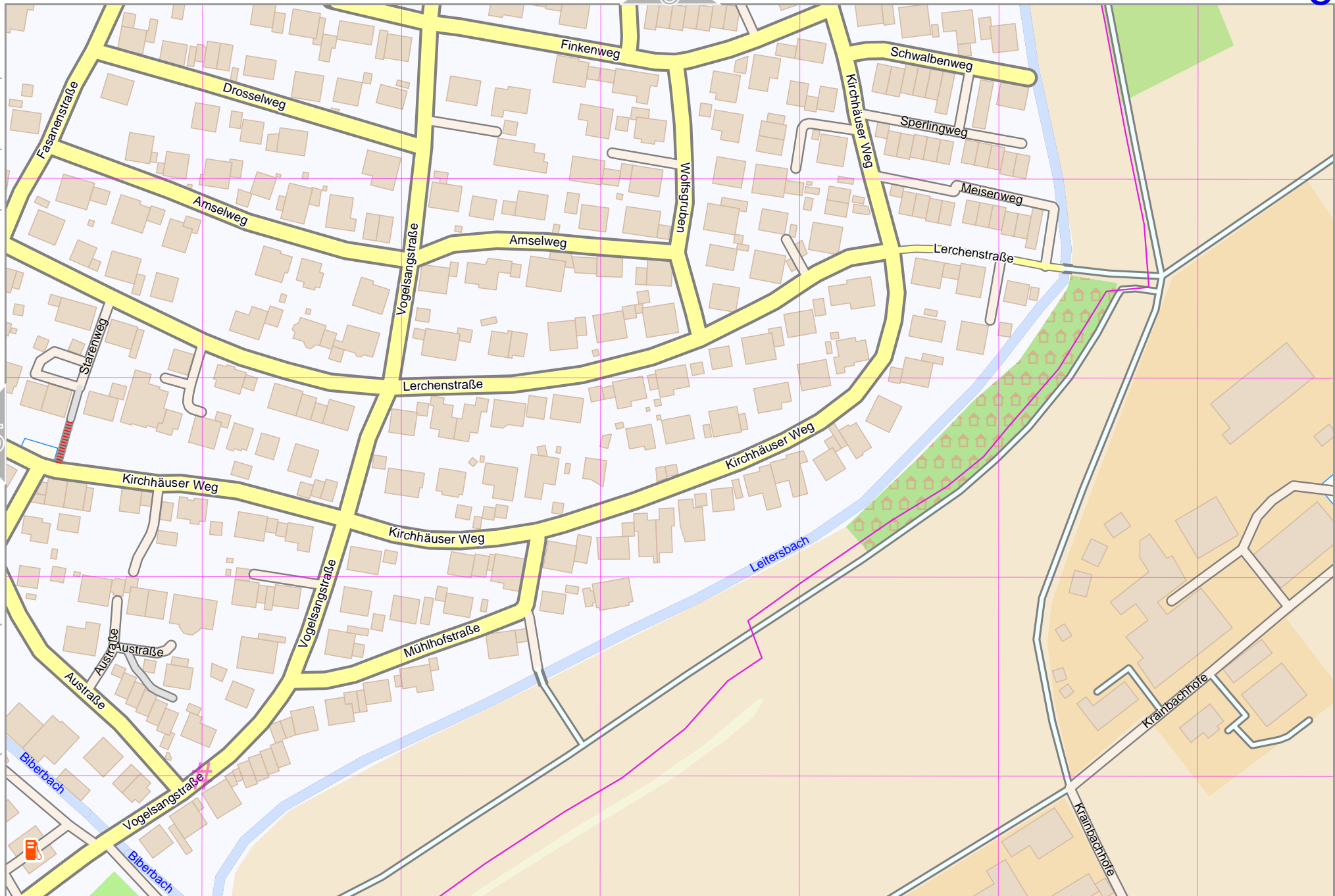
top

Map data © OpenStreetMap contributors

lon 9.04941 lat 49.17344 [nom. scale = 1 / 2500]

lon 9.05856 lat 49.17749

pdfmap_20230804_104705_Massenbachhausen_9.04493_49.1754_833.pdf



UTM: 32 U easting 503.70 km northing 5446.80 km
UTM-Grid-width = 100m

Massenbachhausen

4

7

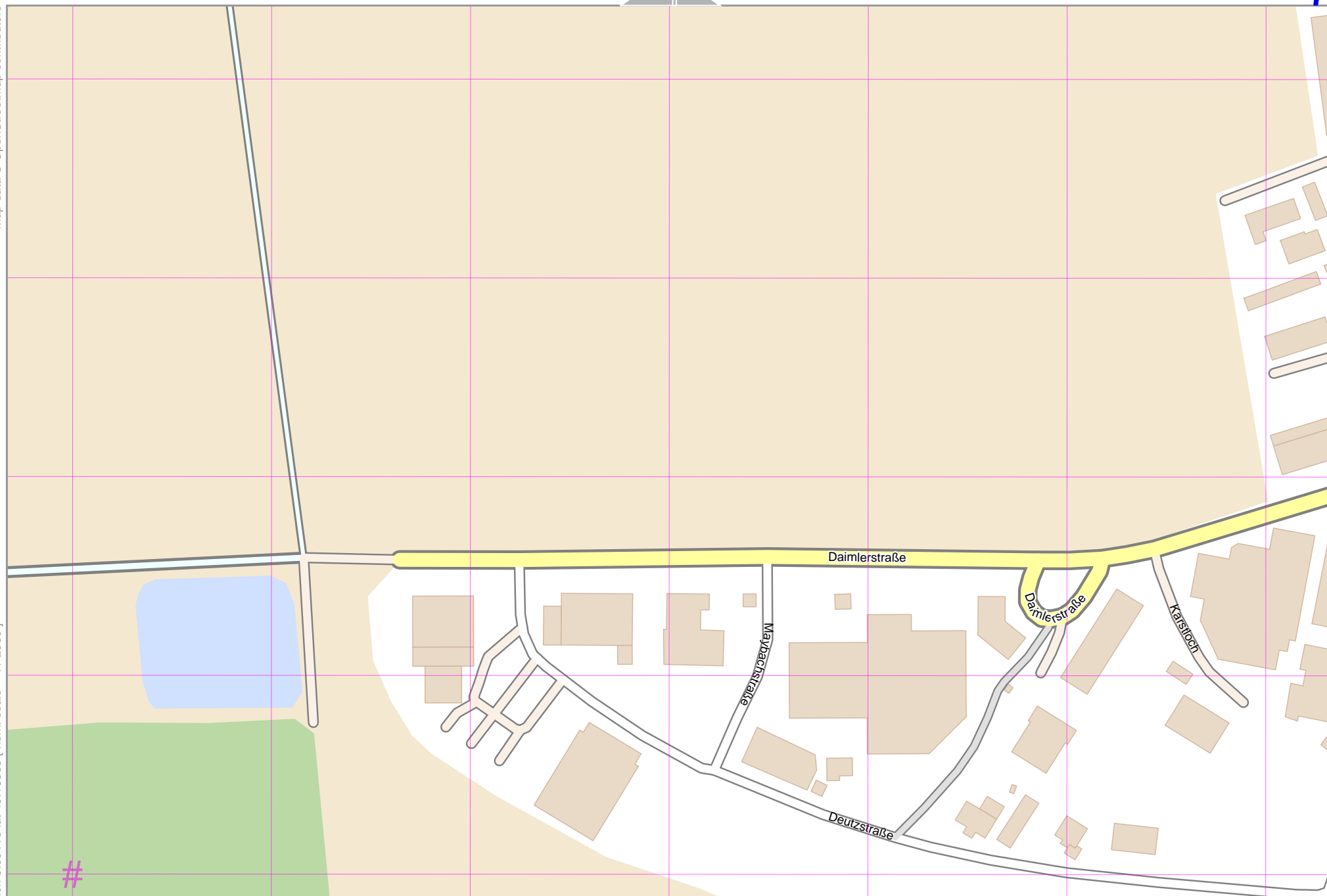
top

Map data © OpenStreetMap contributors

lon 9.03110 lat 49.16939 [nom. scale = 1 / 2500]

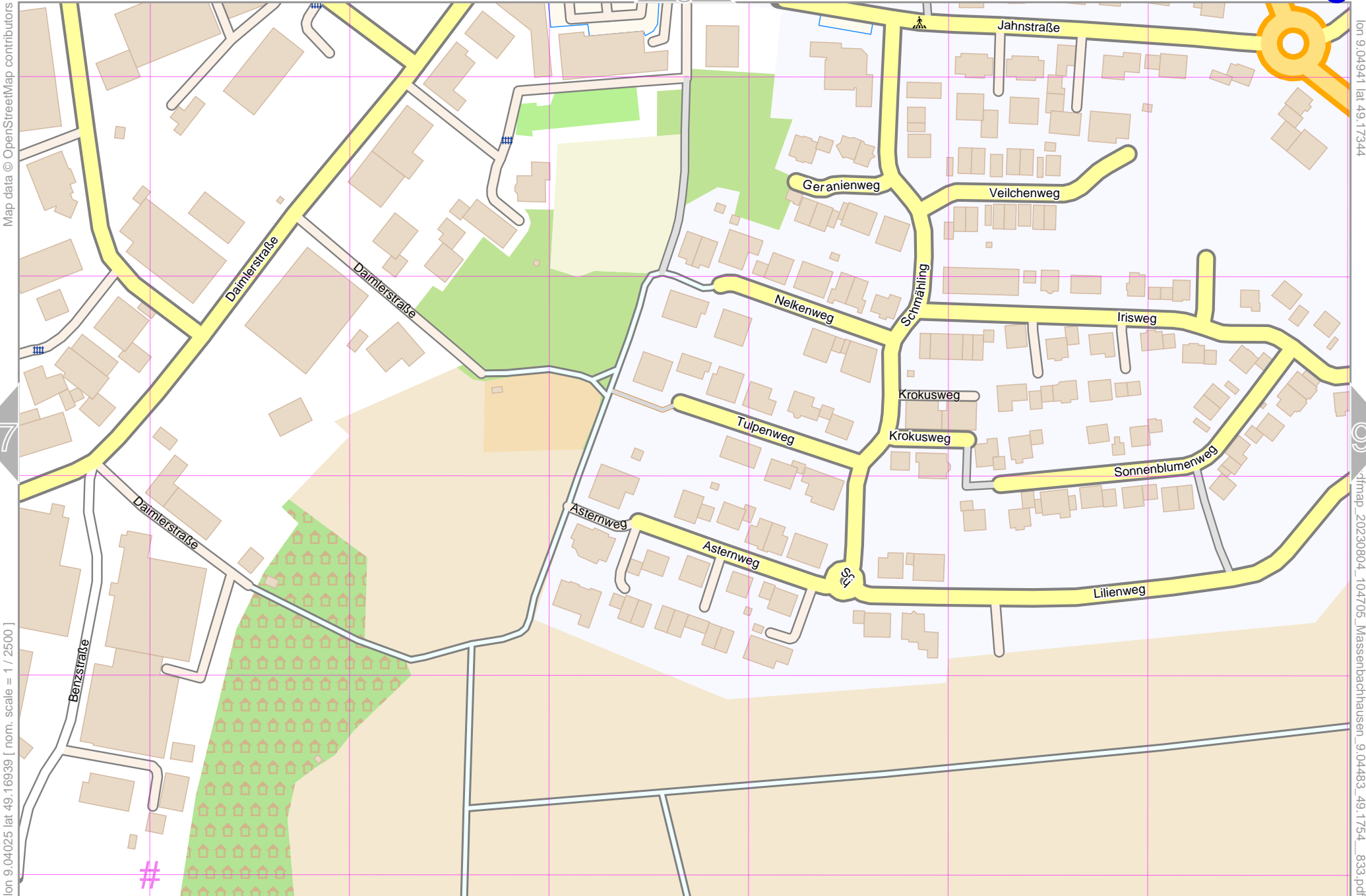
lon 9.04025 lat 49.17344

stlmap_20230804_104705_Massenbachhausen_9.04483_49.1754_833.pdf



UTM: 32 U easting 502.30 km northing 5446.30 km
UTM-Grid-width = 100m

Massenbachhausen



Map data © OpenStreetMap contributors

lon 9.04025 lat 49.16939 [nom. scale = 1 / 2500]

lon 9.04941 lat 49.17344

stmap_20230804_104705_Massenbachhausen_9.04483_49.1754_833.pdf

UTM: 32 U easting 503.00 km northing 5446.30 km
UTM-Grid-width = 100m

Massenbachhausen

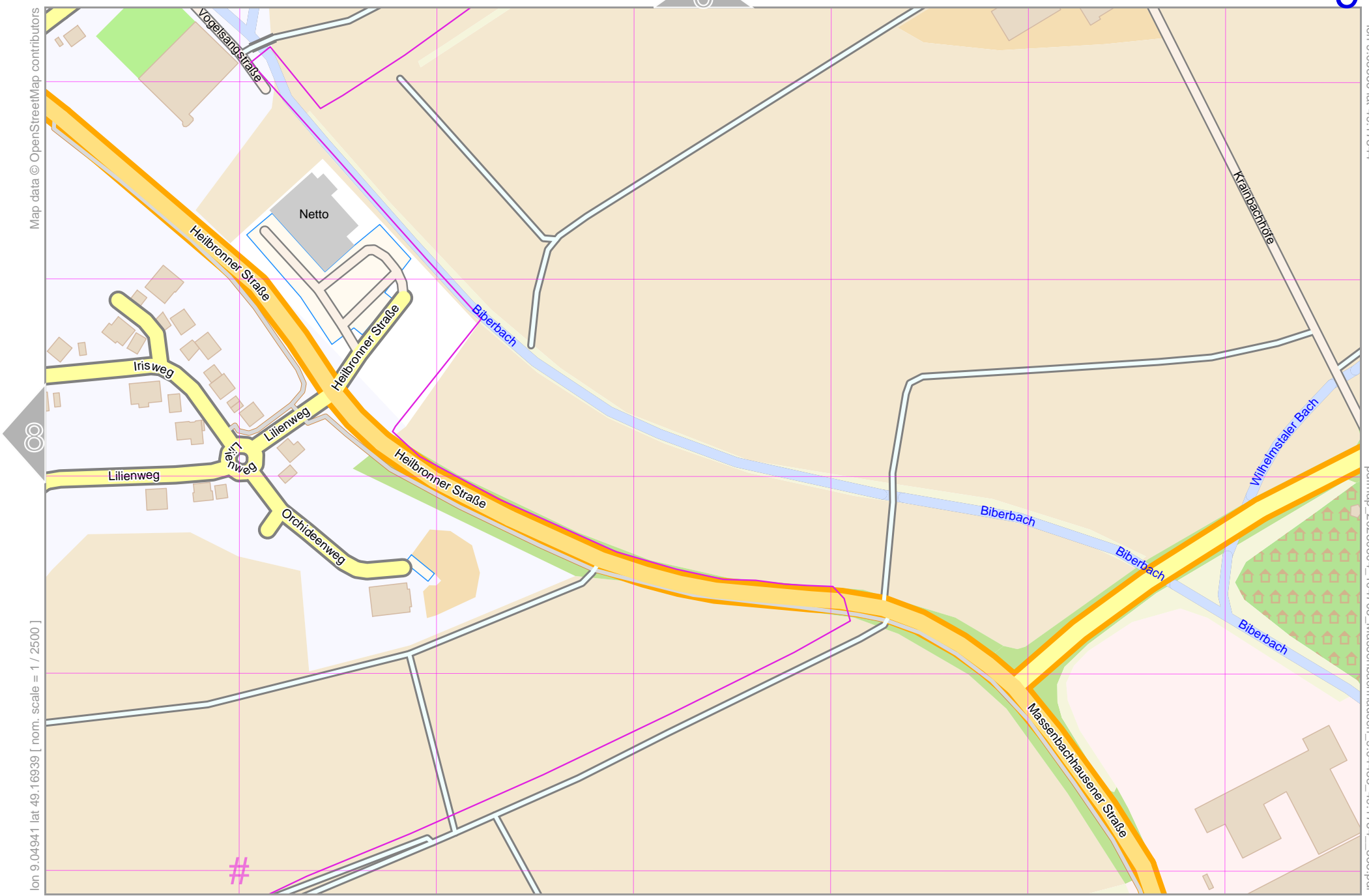
6

9

top

Map data © OpenStreetMap contributors

lon 9.05856 lat 49.17344



lon 9.04941 lat 49.16939 [nom. scale = 1 / 2500]

pdfmap_20230804_104705_Massenbachhausen_9.0493_49.1754_833.pdf

UTM: 32 U easting 503.70 km northing 5446.30 km
UTM-Grid-width = 100m