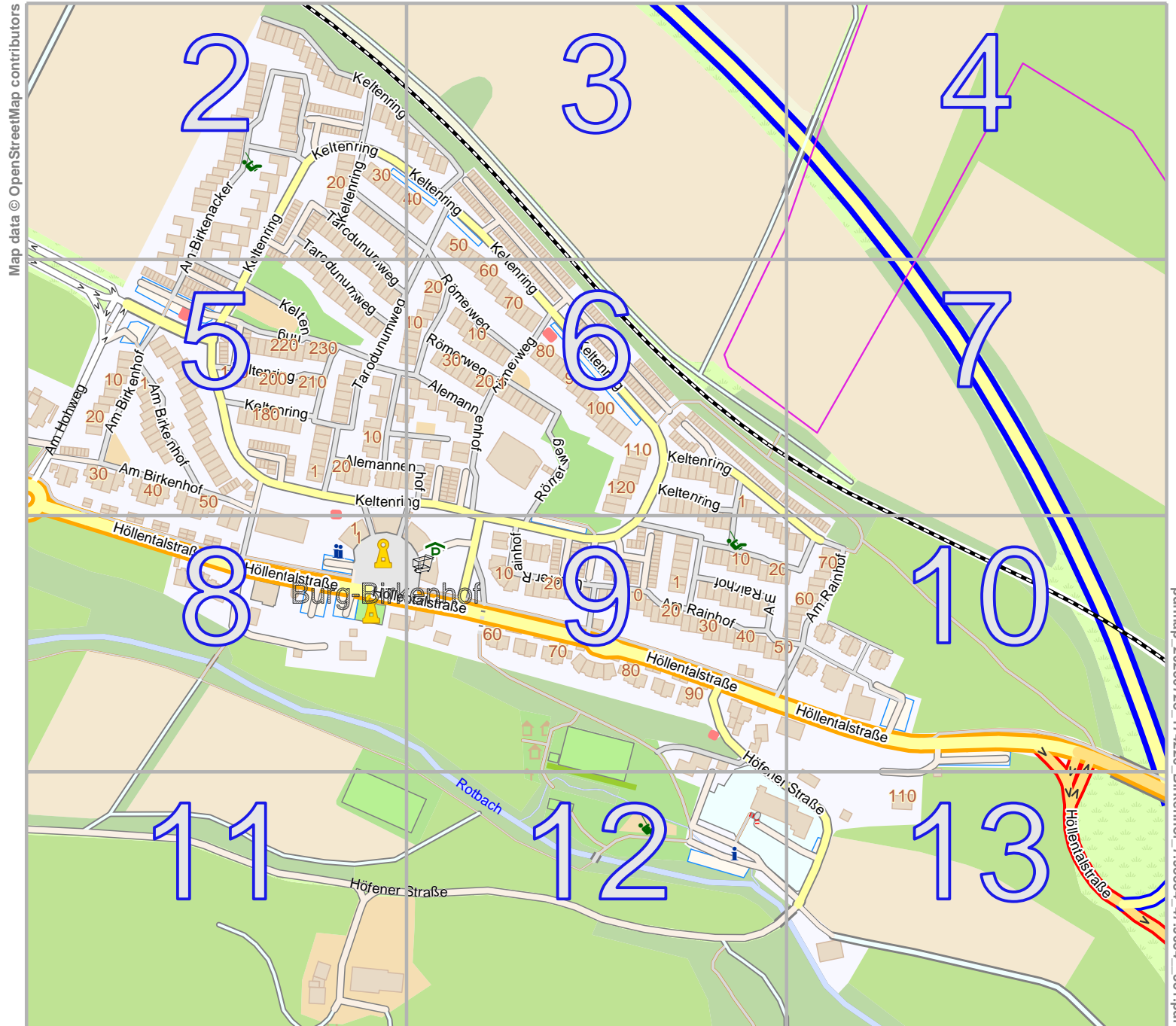


Birkenhof

lon 7.98920 lat 47.96665



Map data © OpenStreetMap contributors

lon 7.97848 lat 47.96018
[nom. scale = 1 / 4000]

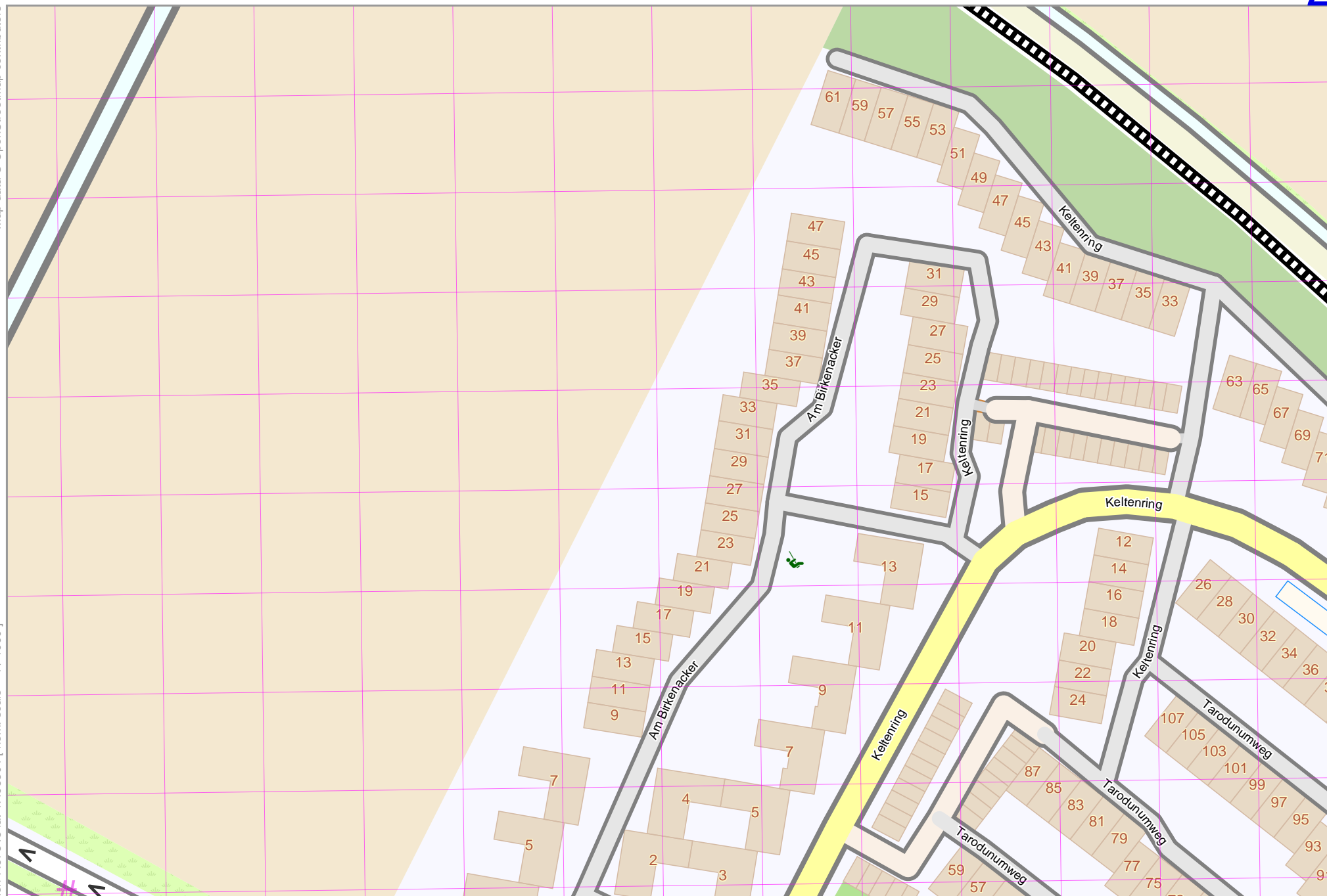
Map data © OpenStreetMap contributors

lon 7.98205 lat 47.96665

lon 7.97848 lat 47.96504 [nom. scale = 1 / 1000]

pdfmap, 20230728, 174226, Birkenhof_7.98384, 47.9634, 351, pdf

UTM: 52 T easting 423.76 km northing 5312.92 km
UTM-Grid-width = 20m



5

Map data © OpenStreetMap contributors

lon 7.98563 lat 47.96665

2

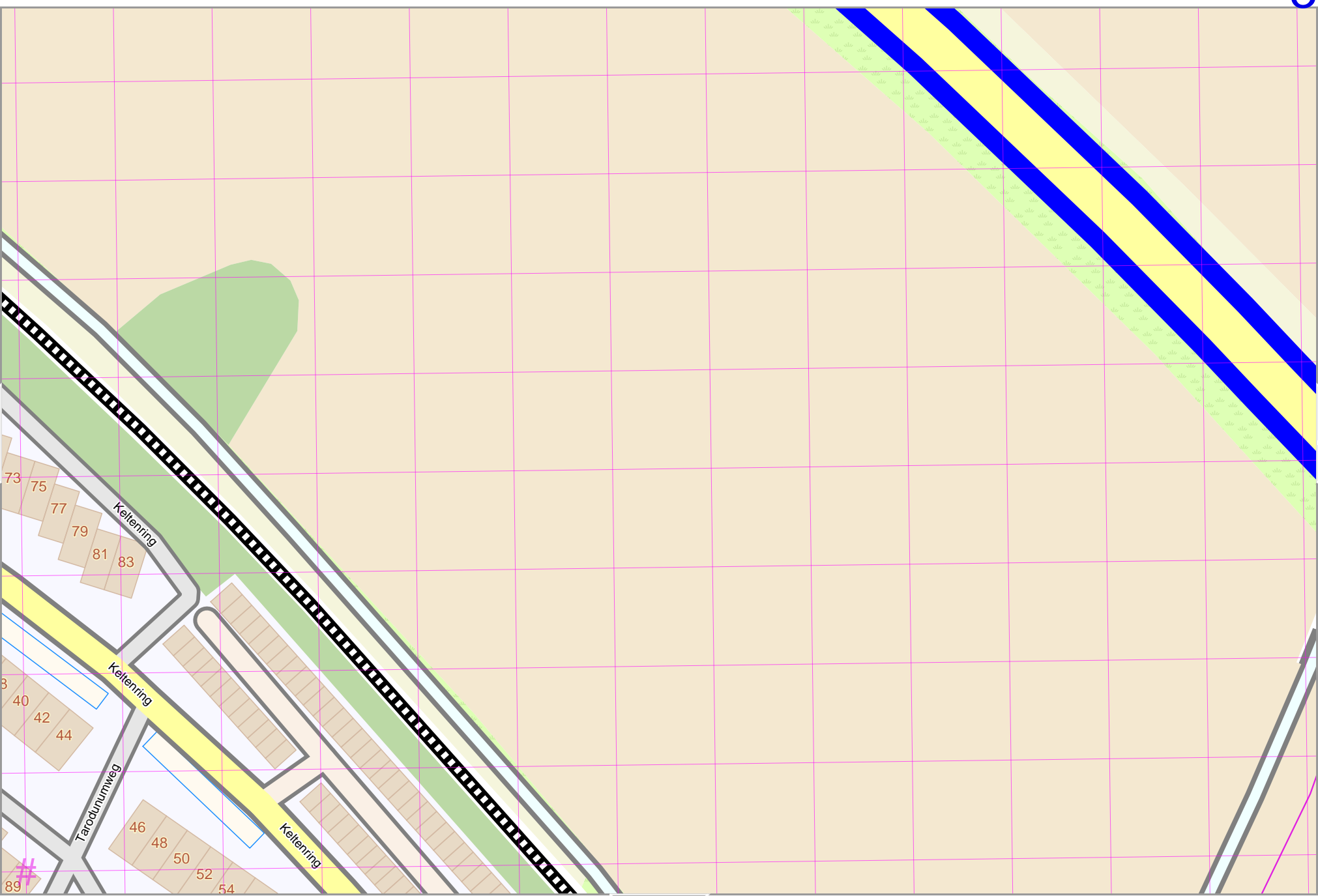
4

lon 7.98205 lat 47.96504 [nom. scale = 1 / 1000]

pdfmap_20230728_174226_Birkenhof_7.98394_47.9634_351.pdf

UTM: 32 T easting 424.02 km northing 5312.92 km
UTM-Grid-width = 20m

6



Map data © OpenStreetMap contributors

lon 7.98563 lat 47.96504 [nom. scale = 1 / 1000]

lon 7.98920 lat 47.96665

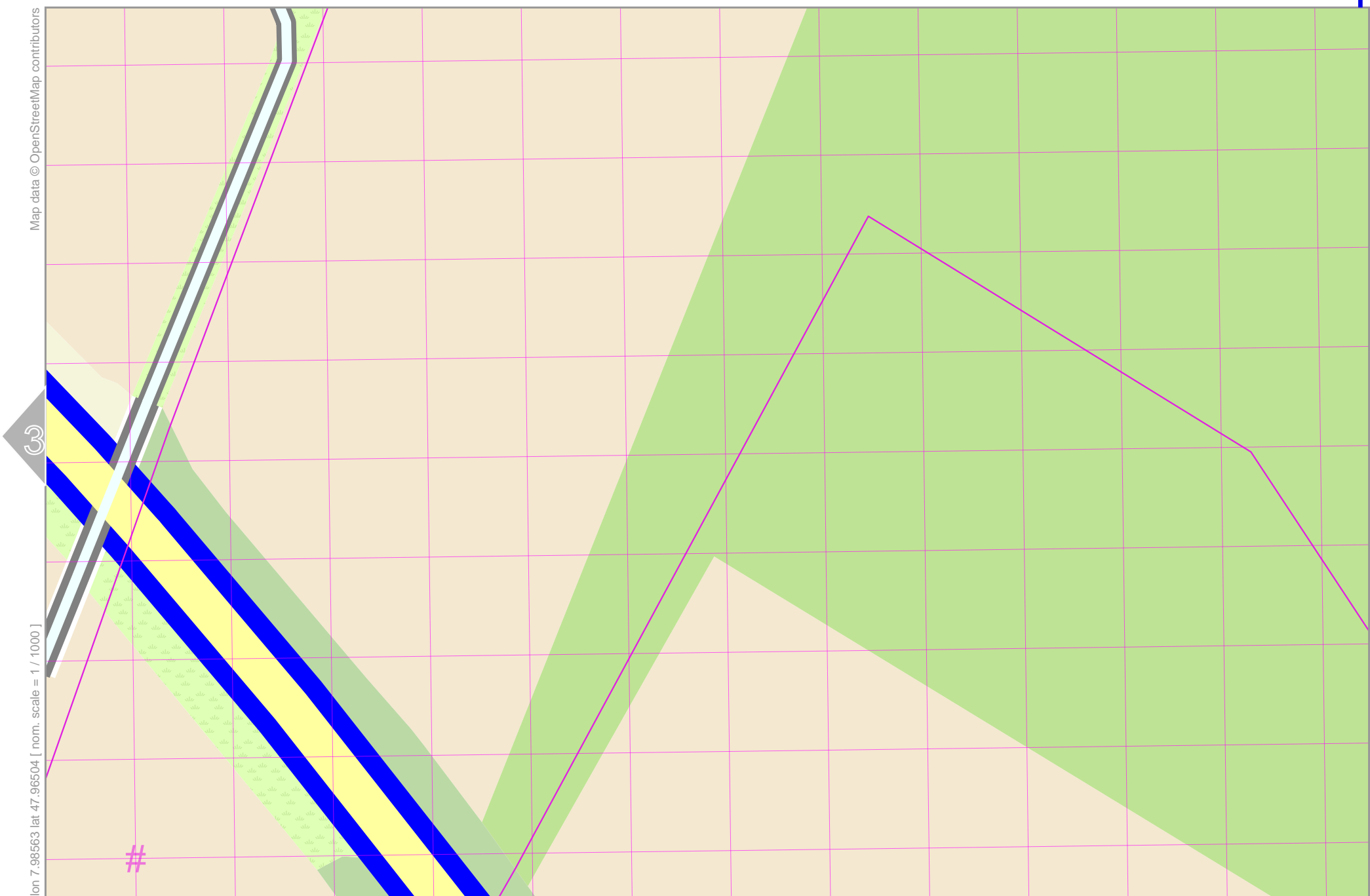
pdfmap_20230728_174226_Birkenhof_7.98384_47.9634_351.pdf



#

7

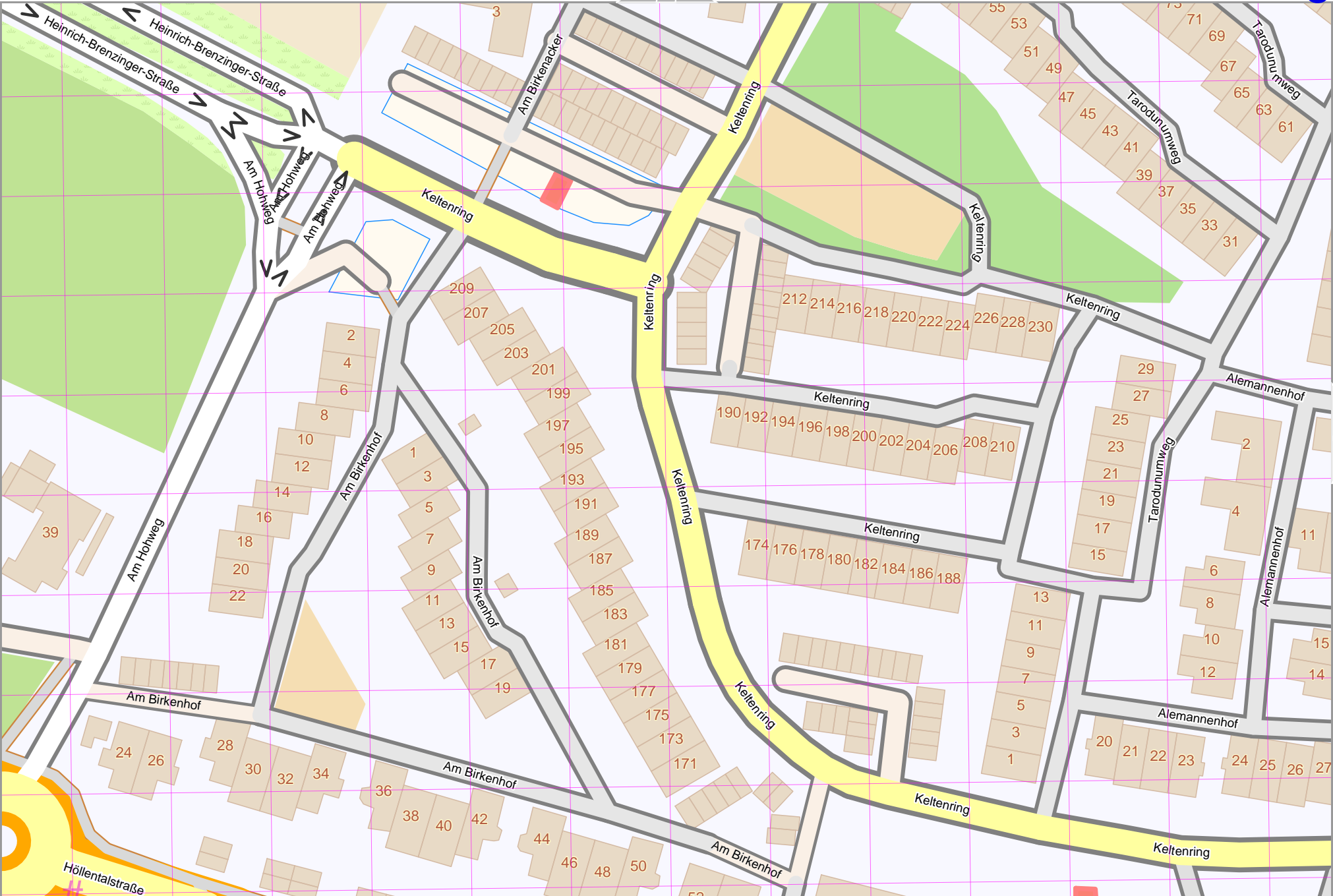
UTM: 32 T easting 424.30 km northing 5312.92 km
UTM-Grid-width = 20m



Birkenhof

Map data © OpenStreetMap contributors

lon 7.97848 lat 47.96342 [nom. scale = 1 / 1000]



lon 7.98205 lat 47.96504

pdfmap, 20230728_174226_Birkenhof_7.98384, 47.9634_351.pdf

UTM: 32T easting 423.76 km northing 5312.74 km
UTM-Grid-width = 20m

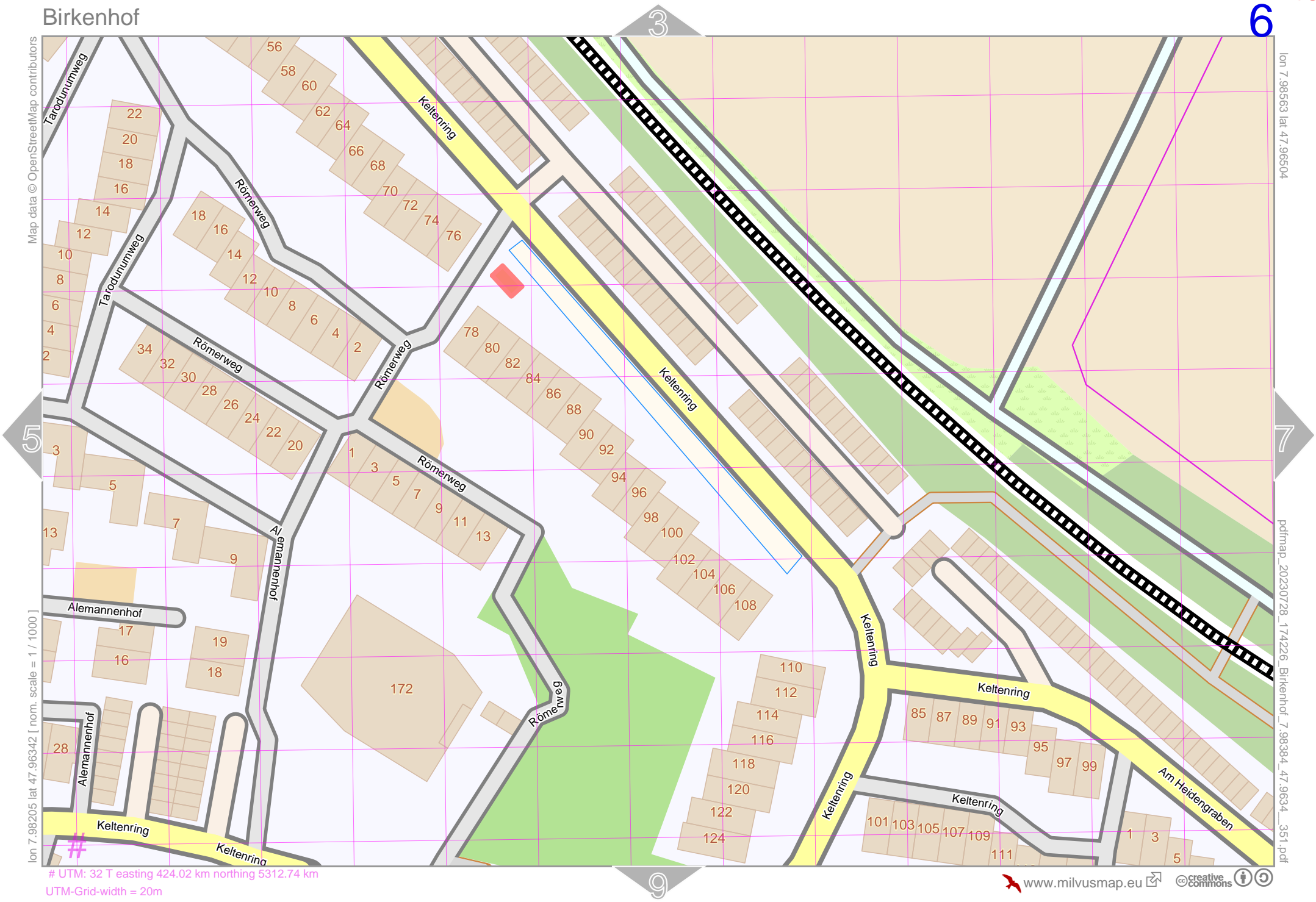
Map data © OpenStreetMap contributors

lon 7.98563 lat 47.96504

lon 7.98205 lat 47.96342 [nom. scale = 1 / 1000]

pdfmap_20230728_174226_Birkenhof_7.98384_47.9634_351.pdf

UTM: 32 T easting 424.02 km northing 5312.74 km
UTM-Grid-width = 20m



Map data © OpenStreetMap contributors

lon 7.98563 lat 47.96342 [norm. scale = 1 / 1000]

lon 7.98920 lat 47.96504

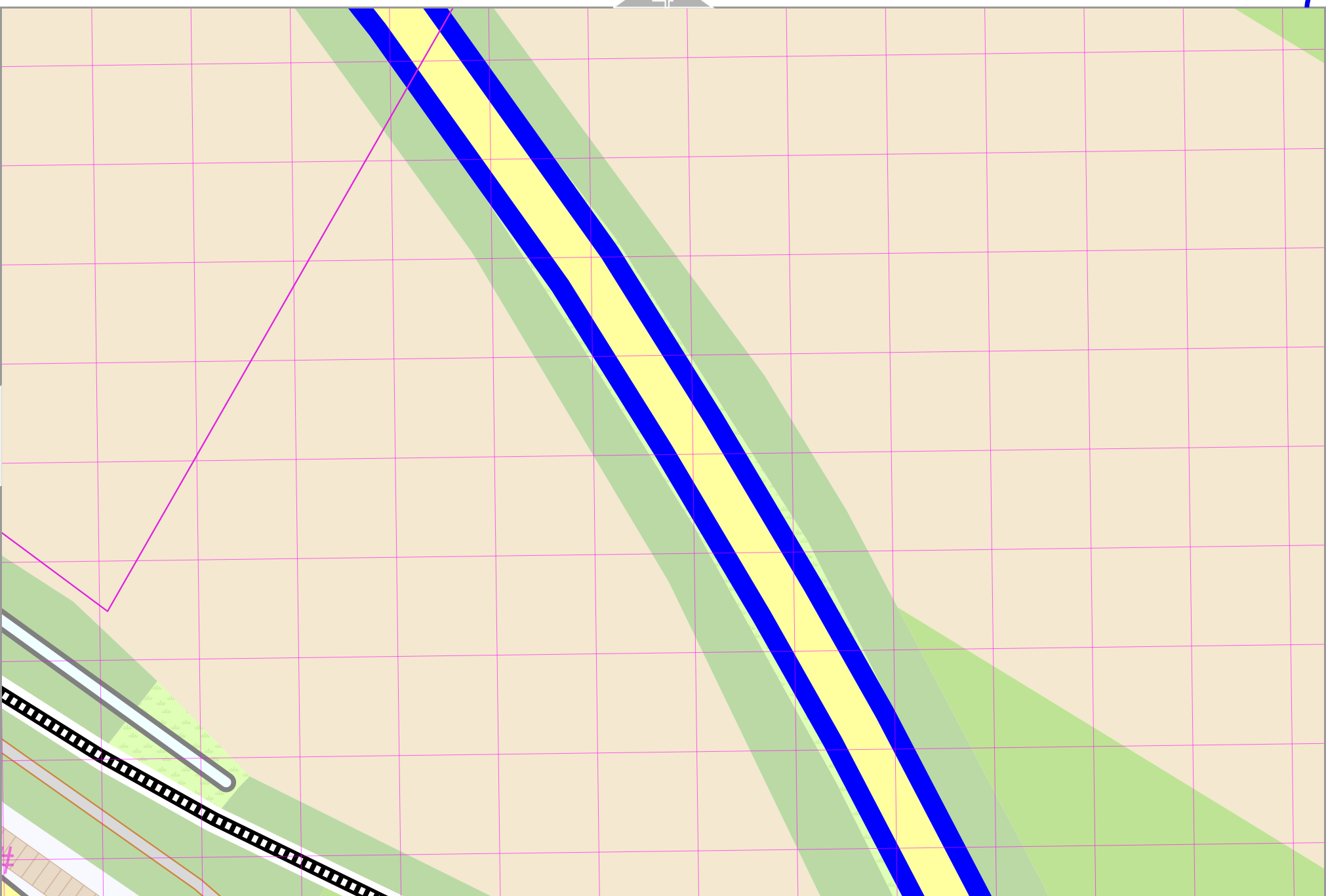
pdfmap_20230728_174226_Birkenhof_7.98384_47.9634_351.pdf

4

7

10

UTM: 32 T easting 424.28 km northing 5312.74 km
UTM-Grid-width = 20m



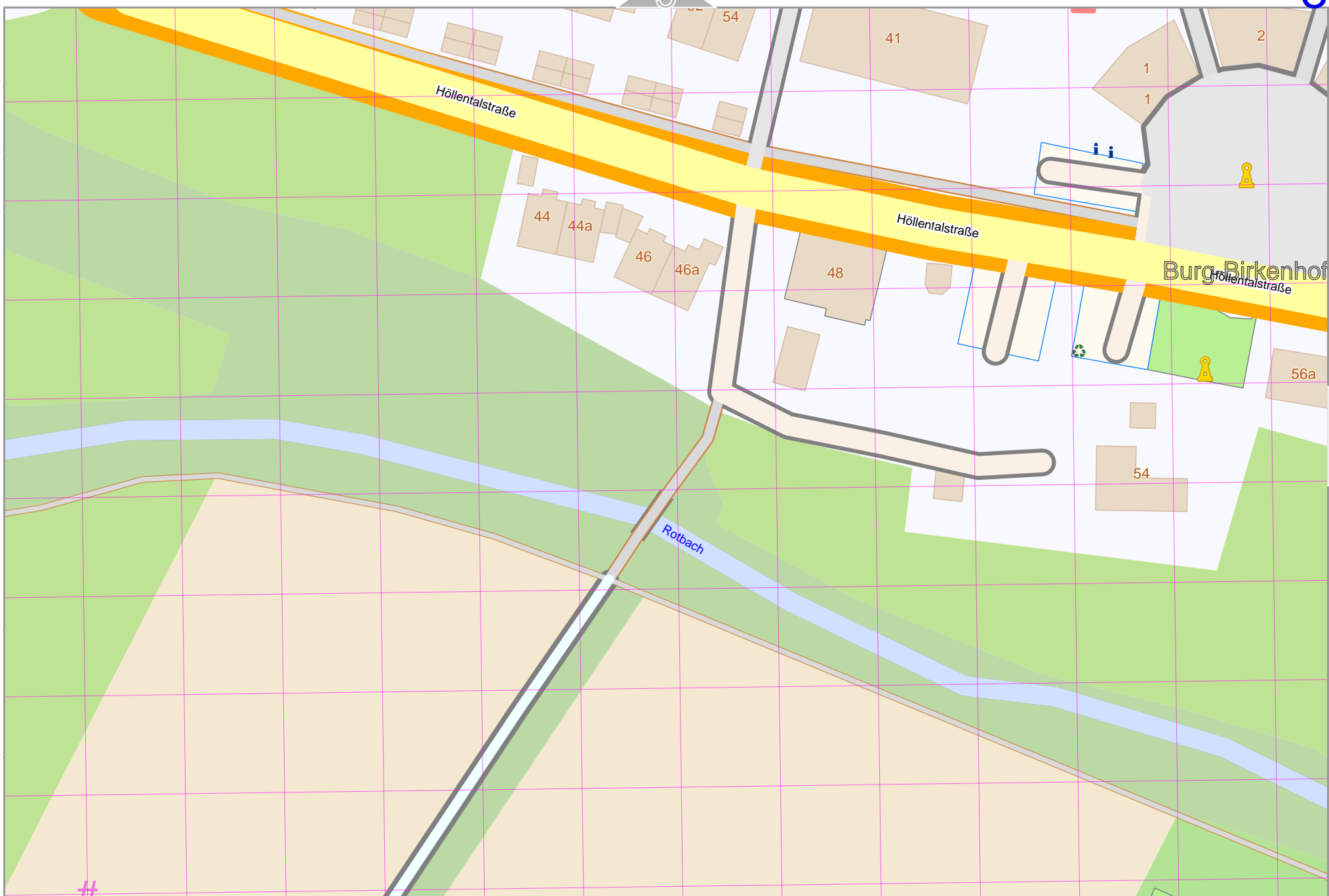
Birkenhof

Map data © OpenStreetMap contributors

lon 7.97848 lat 47.96180 [nom. scale = 1 / 1000]

lon 7.98205 lat 47.96342

pdfmap_20230728_174226_Birkenhof_7.98384_47.9634_351.pdf



8

5

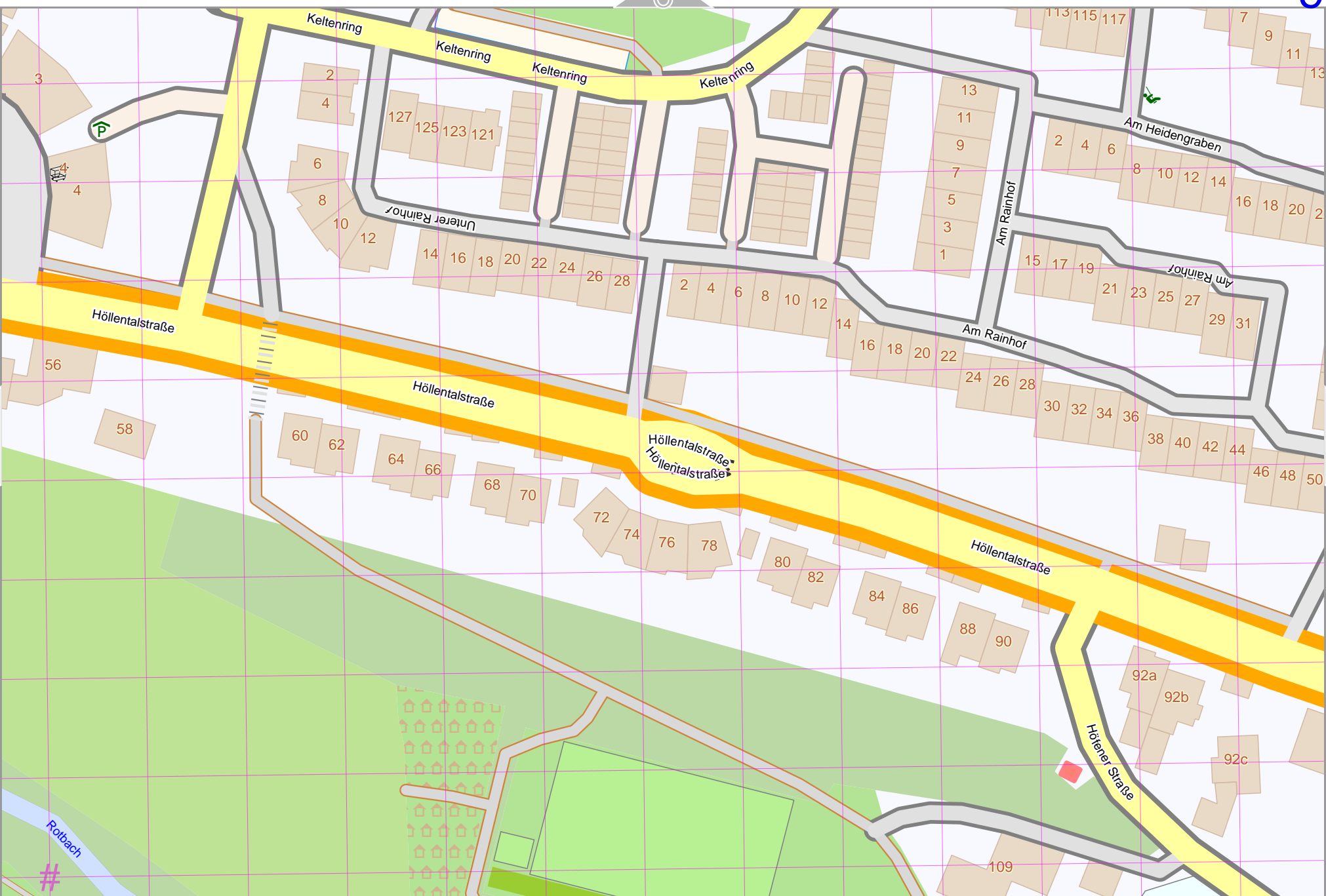
11

UTM: 32 T easting 423.76 km northing 5312.56 km
UTM-Grid-width = 20m

Birkenhof

Map data © OpenStreetMap contributors

lon 7.98205 lat 47.96180 [nom. scale = 1 / 1000]



lon 7.98563 lat 47.96342

pdfmap_20230728_174226_Birkenhof_7.98394_47.9634_351.pdf

UTM: 32 T easting 424.02 km northing 5312.56 km
UTM-Grid-width = 20m

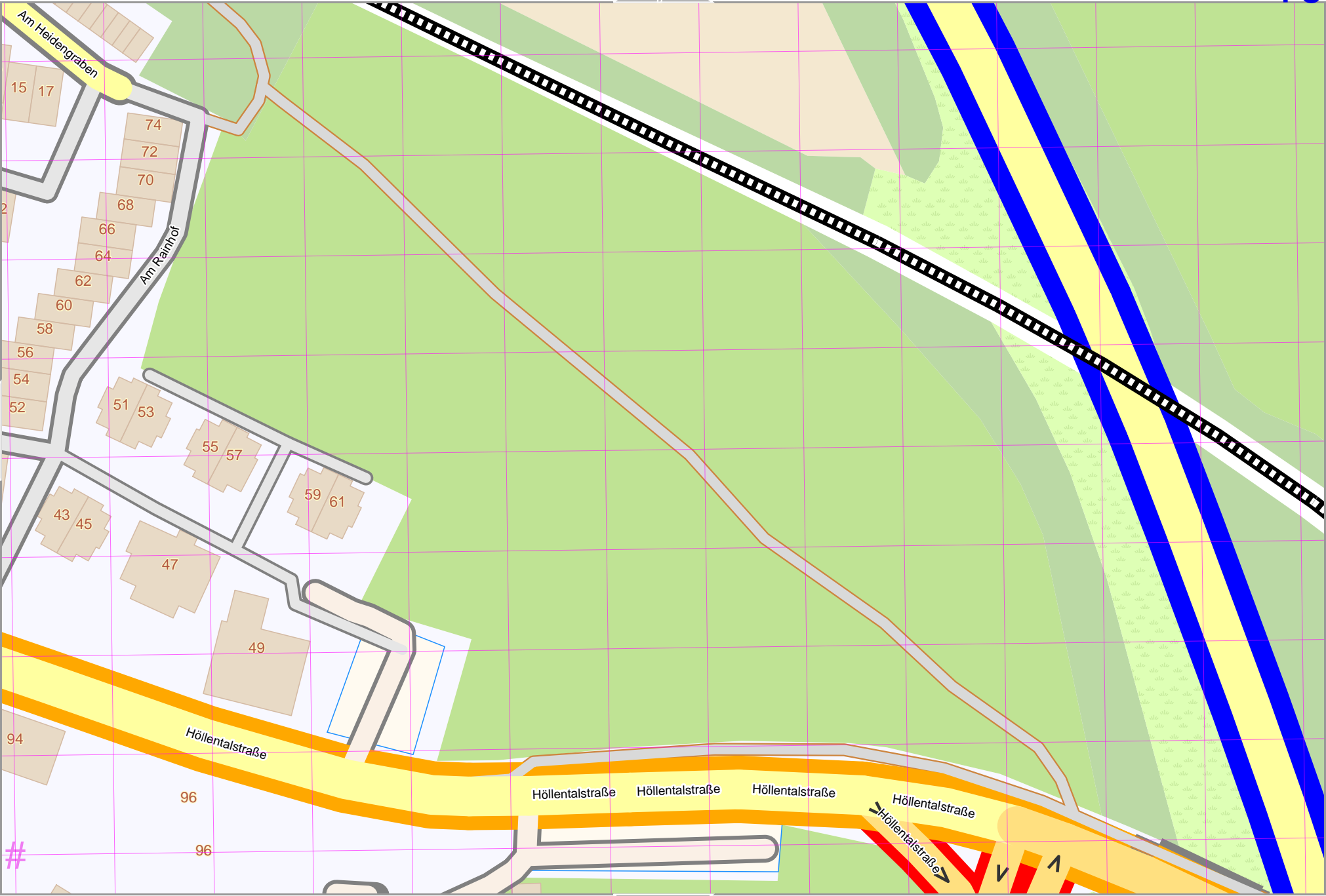
Birkenhof

Map data © OpenStreetMap contributors

lon 7.98920 lat 47.96342

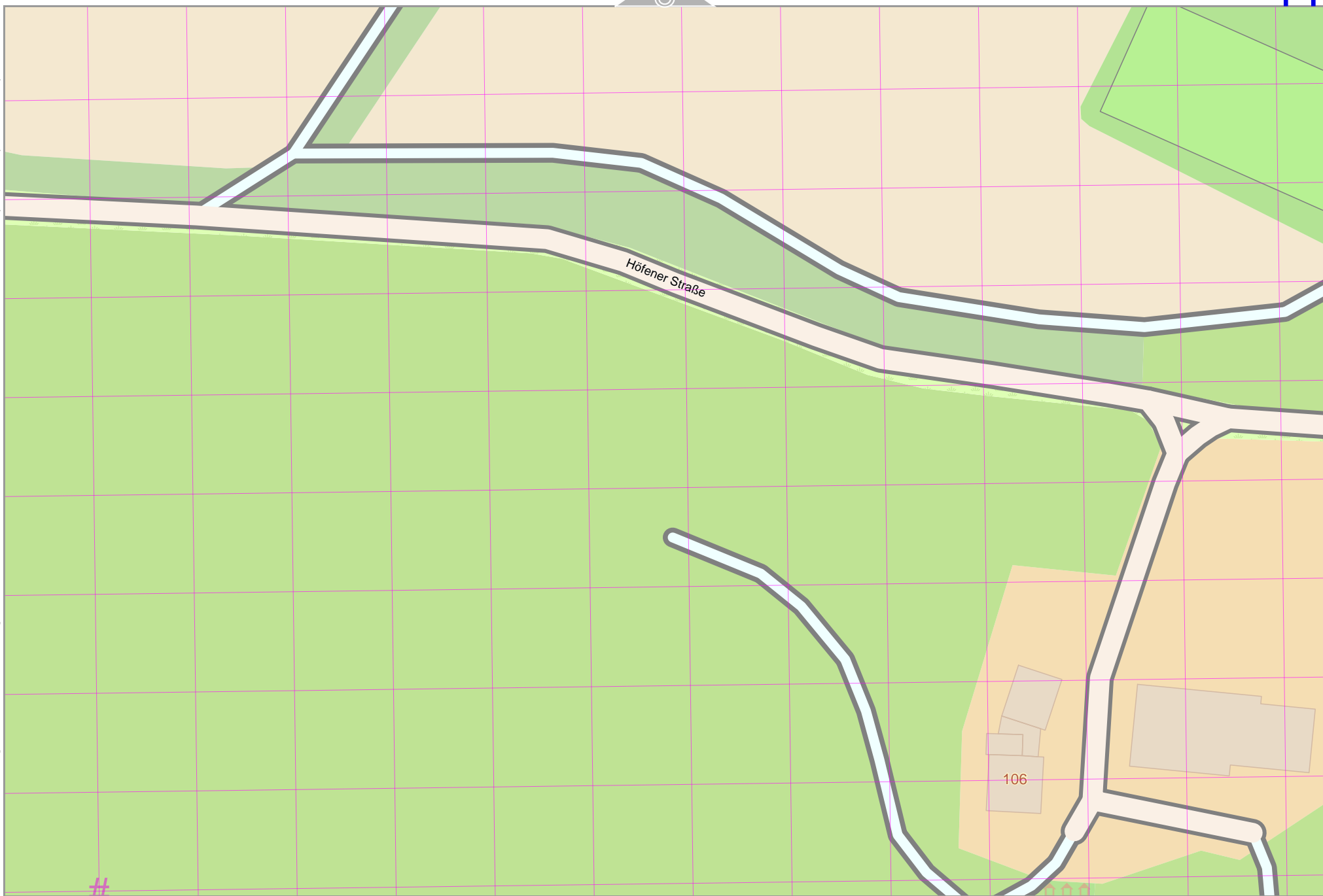
pdfmap_20230728_174226_Birkenhof_7.98384_47.9634_351.pdf

lon 7.98563 lat 47.96180 [nom. scale = 1 / 1000]



Map data © OpenStreetMap contributors

lon 7.97848 lat 47.96018 [nom. scale = 1 / 1000]



lon 7.98205 lat 47.96180

pdfmap_20230728_174226_Birkenhof_7.98384_47.9634_351.pdf

UTM: 32 T easting 423.76 km northing 5312.38 km
UTM-Grid-width = 20m

Birkenhof

12

top

9

Map data © OpenStreetMap contributors

lon 7.98563 lat 47.96180

107

Rotbach

Höfener Straße

13

11

lon 7.98205 lat 47.96018 [nom. scale = 1 / 1000]

pdfmap_20230728_174226_Birkenhof_7.98384_47.9634_351.pdf

#

UTM: 32 T easting 424.02 km northing 5312.38 km
UTM-Grid-width = 20m

Birkenhof

10

13

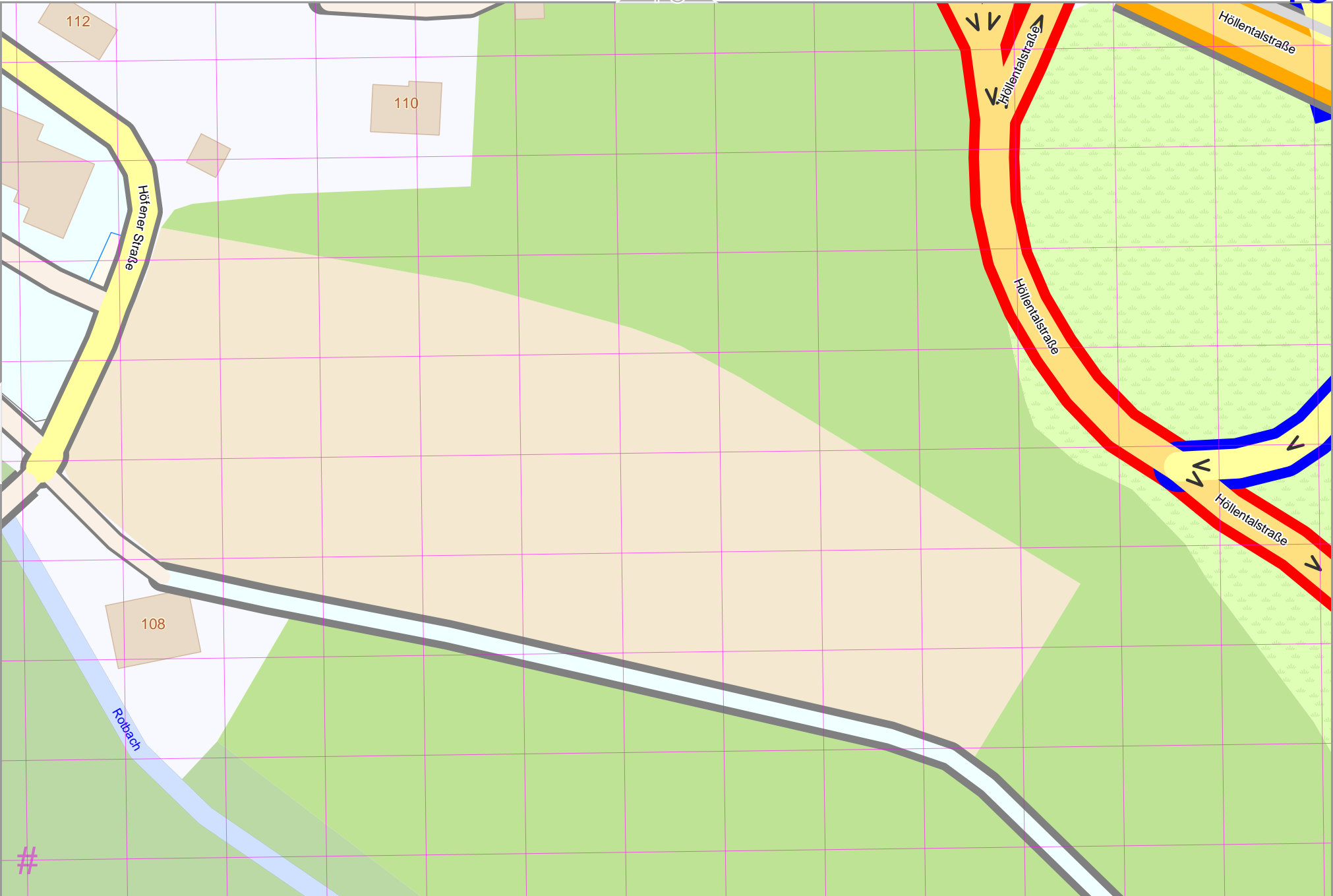
Map data © OpenStreetMap contributors

lon 7.98920 lat 47.96180

pdfmap_20230728_174226_Birkenhof_7.98384_47.9634_351.pdf

lon 7.98563 lat 47.96018 [nom. scale = 1 / 1000]

12



UTM: 32 T easting 424.28 km northing 5312.38 km
UTM-Grid-width = 20m