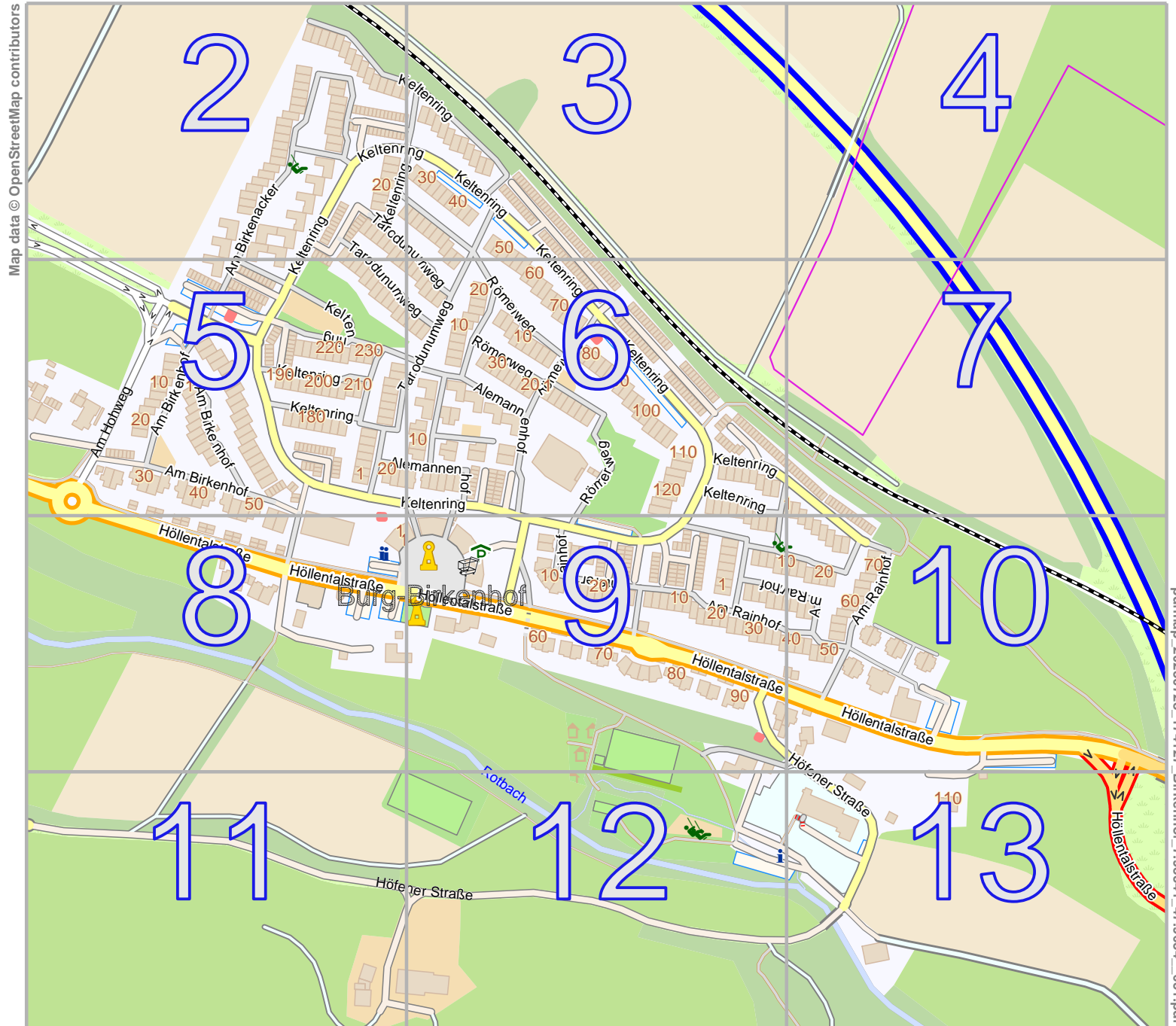


Birkenhof

lon 7.98877 lat 47.96667



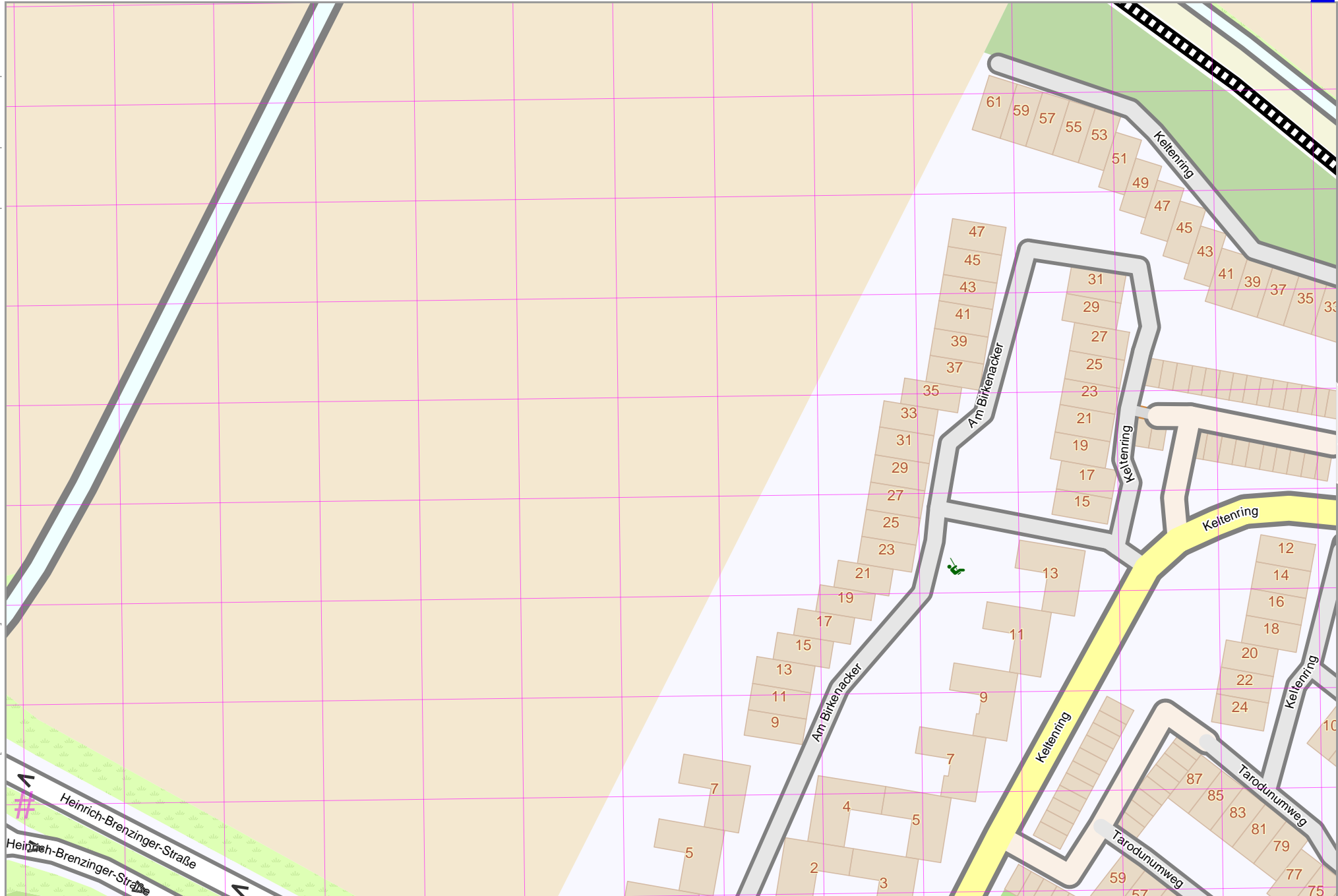
lon 7.97805 lat 47.96019
[nom. scale = 1 / 4000]

Map data © OpenStreetMap contributors

lon 7.97805 lat 47.96505 [nom. scale = 1 / 1000]

lon 7.98162 lat 47.96667

pdfmap_20230728_174127_Birkenhof_7.98341_47.9634_651.pdf



UTM: 32 T easting 423.72 km northing 5312.94 km
UTM-Grid-width = 20m

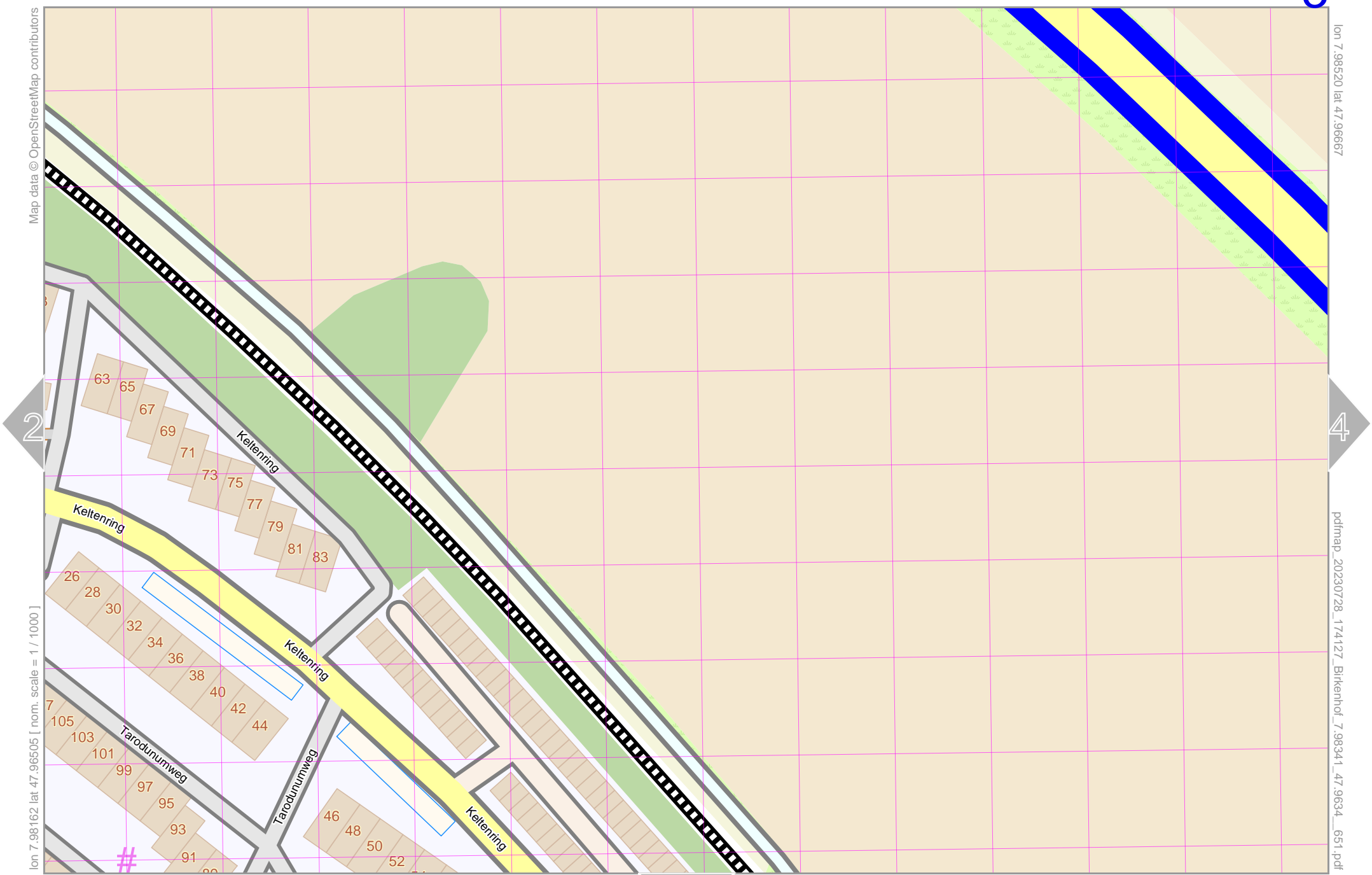
Birkenhof

3

top

Map data © OpenStreetMap contributors

lon 7.98520 lat 47.96667



lon 7.98162 lat 47.96505 [norm. scale = 1 / 1000]

pdfmap_20230728_174127_Birkenhof_7.98341_47.9634_651.pdf

UTM: 32 T easting 424.00 km northing 5312.92 km
UTM-Grid-width = 20m

Map data © OpenStreetMap contributors

lon 7.98877 lat 47.96667

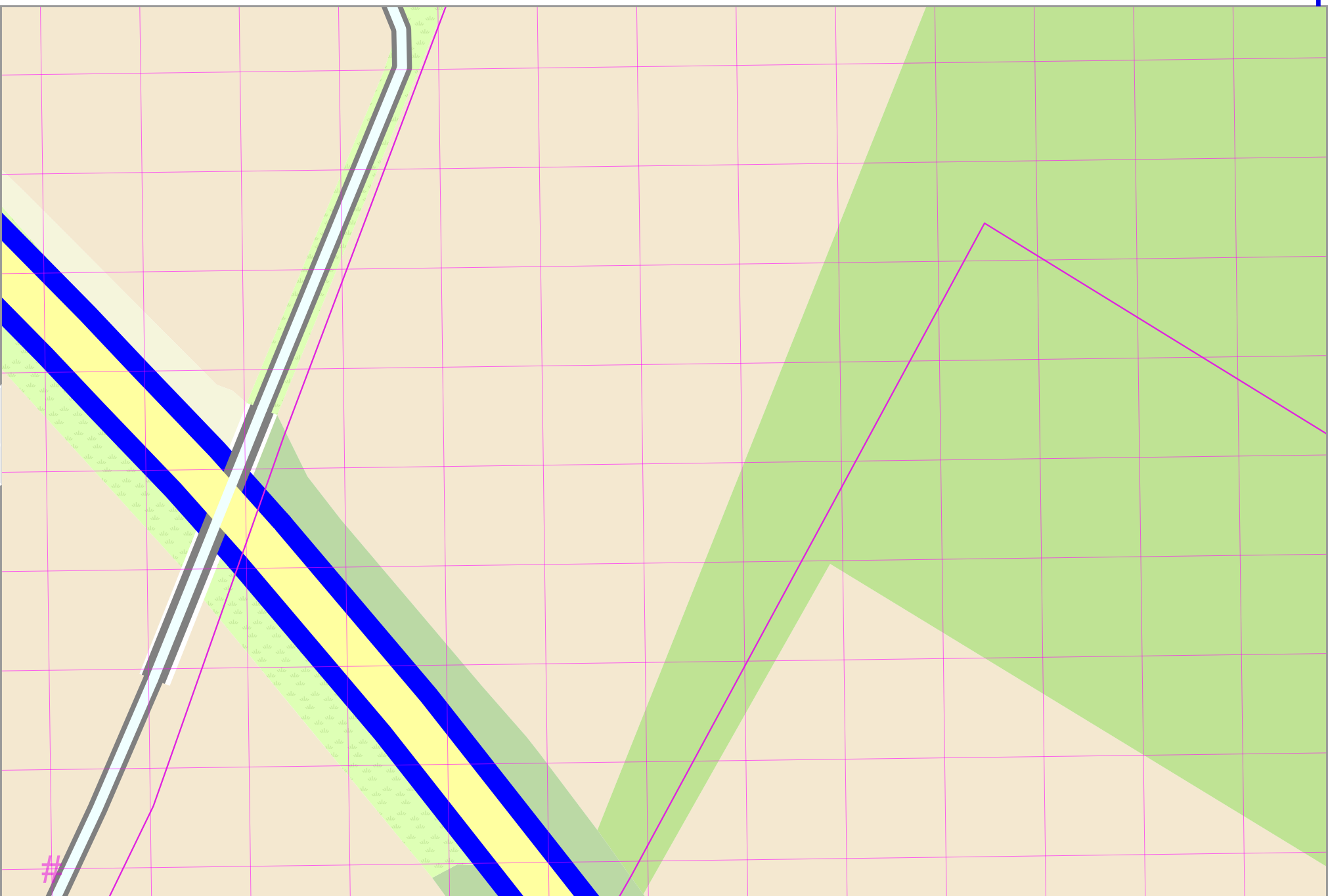
lon 7.98520 lat 47.96505 [nom. scale = 1 / 1000]

pdfmap_20230728_174127_Birkenhof_7.98341_47.9634_651.pdf

UTM: 32 T easting 424.26 km northing 5312.92 km
UTM-Grid-width = 20m



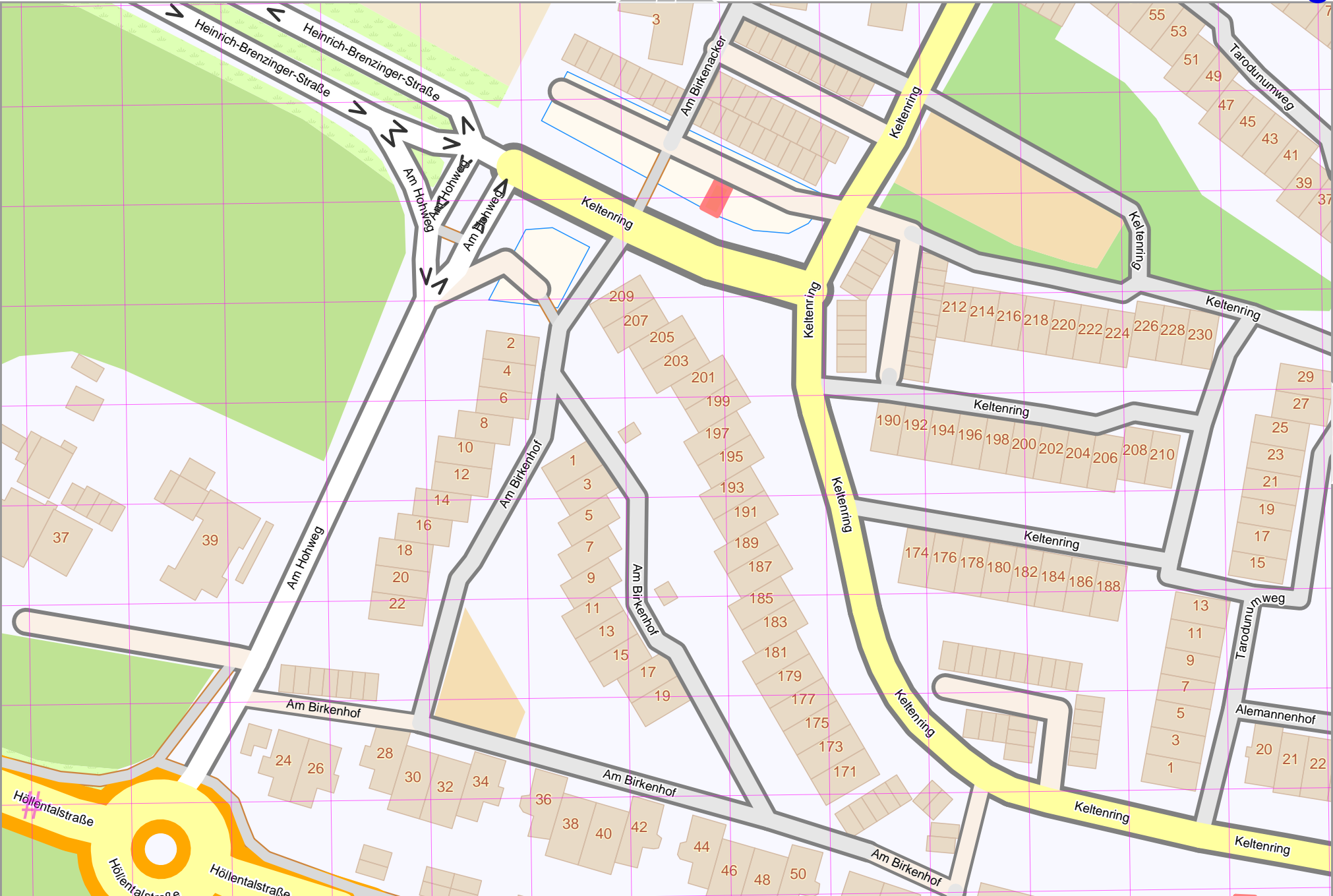
#



Birkenhof

Map data © OpenStreetMap contributors

lon 7.97805 lat 47.96343 [nom. scale = 1 / 1000]



lon 7.98162 lat 47.96505

pdfmap, 20230728_174127_Birkenhof_7.98341_47.9634_651.pdf

UTM: 32 T easting 423.72 km northing 5312.76 km
 UTM-Grid-width = 20m

Birkenhof

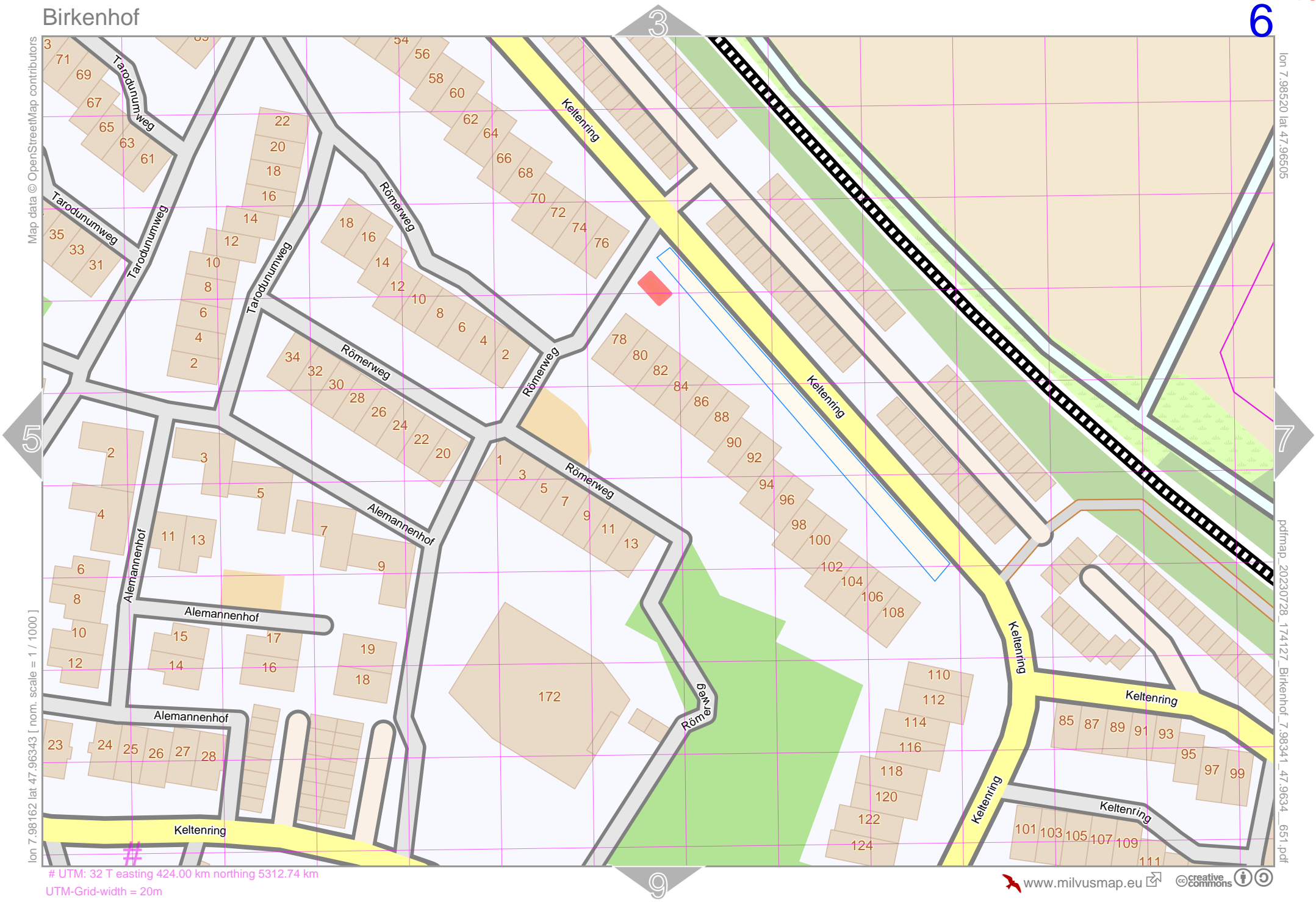
Map data © OpenStreetMap contributors

lon 7.98520 lat 47.96505

lon 7.98162 lat 47.96343 [nom. scale = 1 / 1000]

pdfmap_20230728_174127_Birkenhof_7.98341_47.9634_651.pdf

UTM: 32 T easting 424.00 km northing 5312.74 km
UTM-Grid-width = 20m



Birkenhof

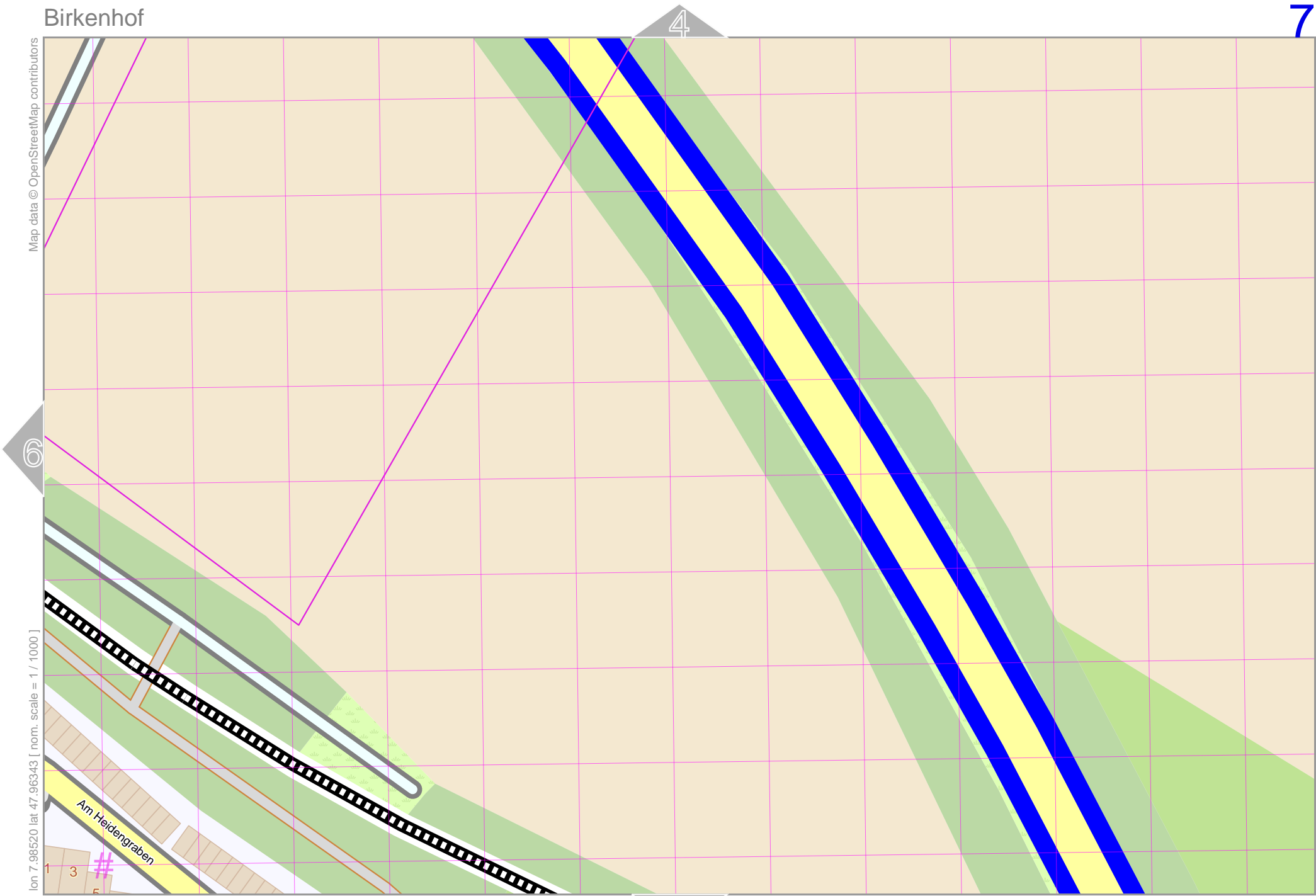
Map data © OpenStreetMap contributors

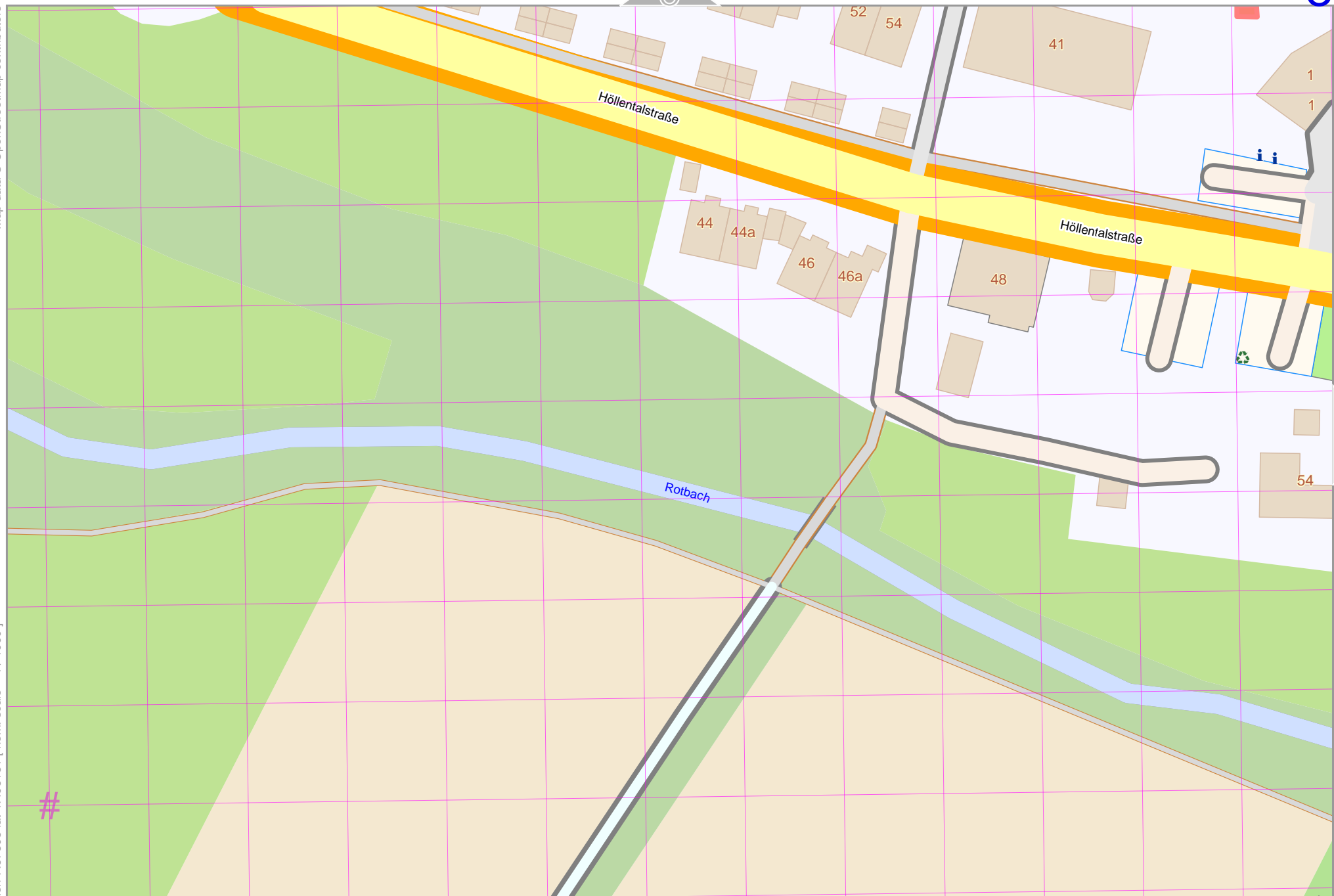
lon 7.98877 lat 47.96505

pdfmap_20230728_174127_Birkenhof_7.98341_47.9634_651.pdf

lon 7.98520 lat 47.96343 [norm. scale = 1 / 1000]

UTM: 32 T easting 424.26 km northing 5312.74 km
UTM-Grid-width = 20m





5

8

lon 7.98162 lat 47.96343

pdfmap_20230728_174127_Birkenhof_7.98341_47.9634_651.pdf

11

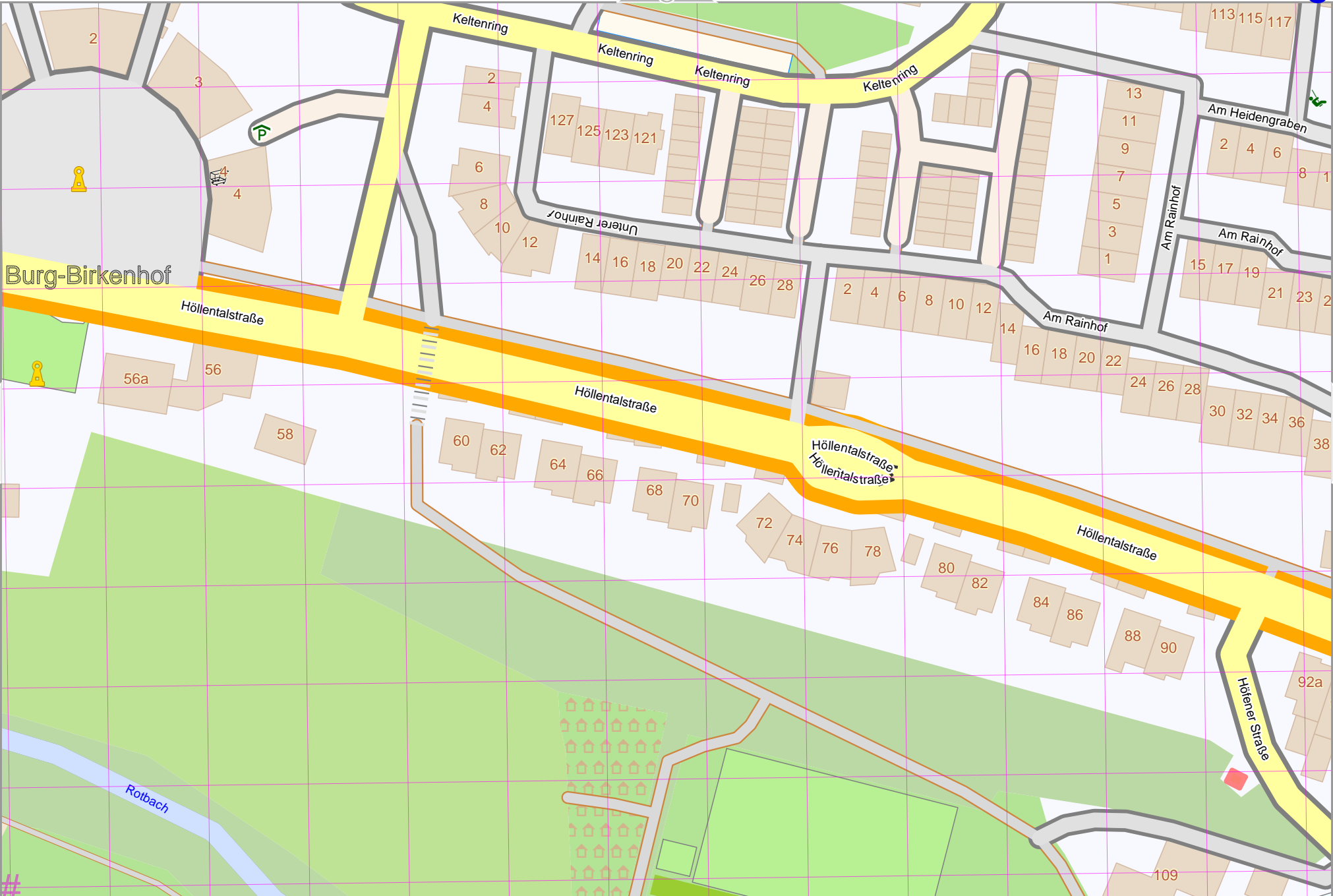
Birkenhof

Map data © OpenStreetMap contributors

lon 7.98520 lat 47.96343

pdfmap_20230728_174127_Birkenhof_7.98341_47.9634_651.pdf

lon 7.98162 lat 47.96181 [nom. scale = 1 / 1000]



UTM: 32 T easting 423.98 km northing 5312.56 km
UTM-Grid-width = 20m

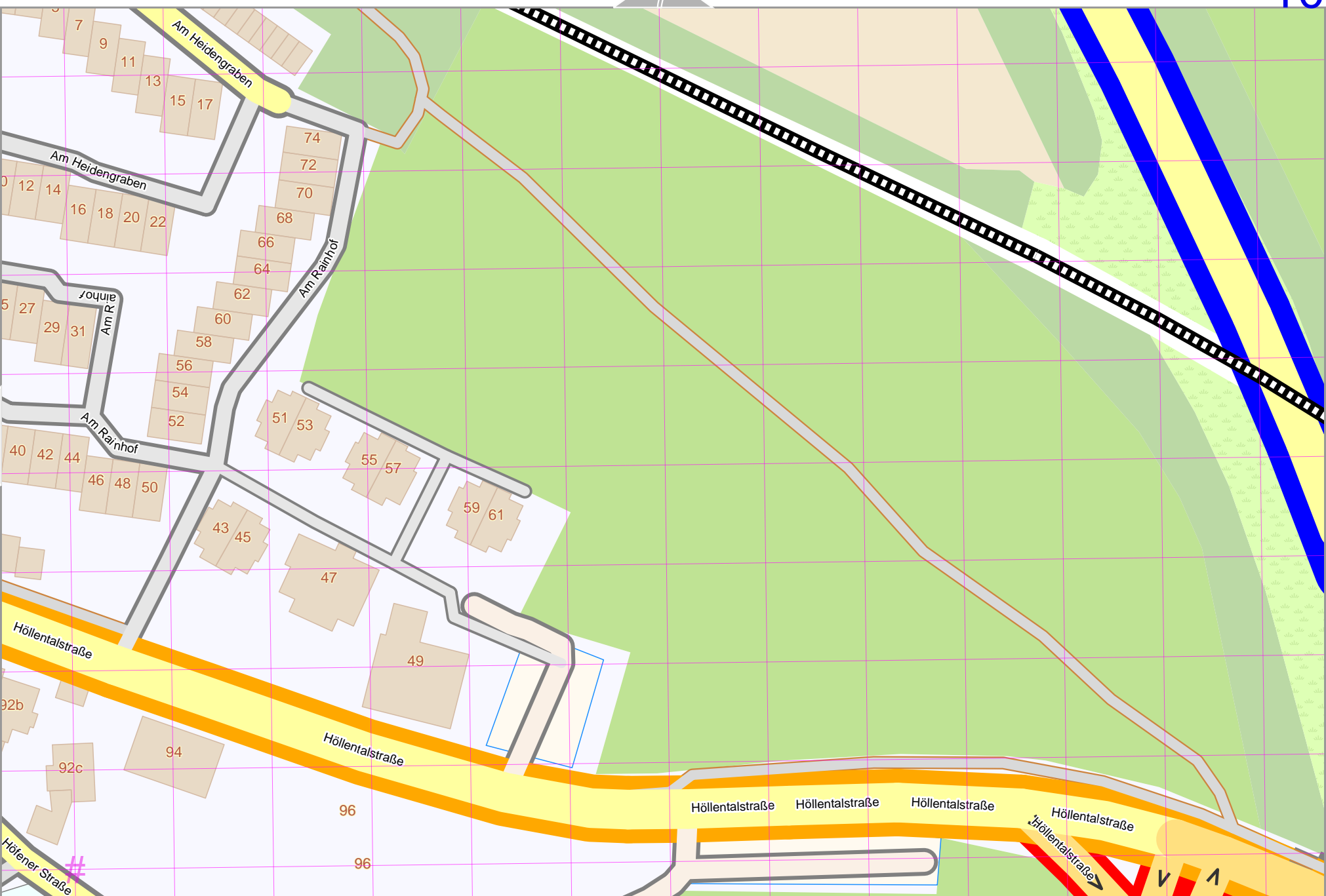
Birkenhof

Map data © OpenStreetMap contributors

lon 7.98877 lat 47.96343

pdfmap_20230728_174127_Birkenhof_7.98341_47.9634_651.pdf

lon 7.98520 lat 47.96181 [nom. scale = 1 / 1000]



UTM: 32 T easting 424.26 km northing 5312.56 km
UTM-Grid-width = 20m

Map data © OpenStreetMap contributors

lon 7.97805 lat 47.96019 [nom. scale = 1 / 1000]

lon 7.98162 lat 47.96181

pdfmap_20230728_174127_Birkenhof_7.98341_47.9634_651.pdf

8

11

12

Höfener Straße

106

#

Birkenhof

12

top

Map data © OpenStreetMap contributors

lon 7.98520 lat 47.96181

11

13

lon 7.98162 lat 47.96019 [nom. scale = 1 / 1000]

pdfmap_20230728_174127_Birkenhof_7.98341_47.9634_651.pdf

UTM: 32 T easting 423.98 km northing 5312.38 km

UTM-Grid-width = 20m



Birkenhof

13

10

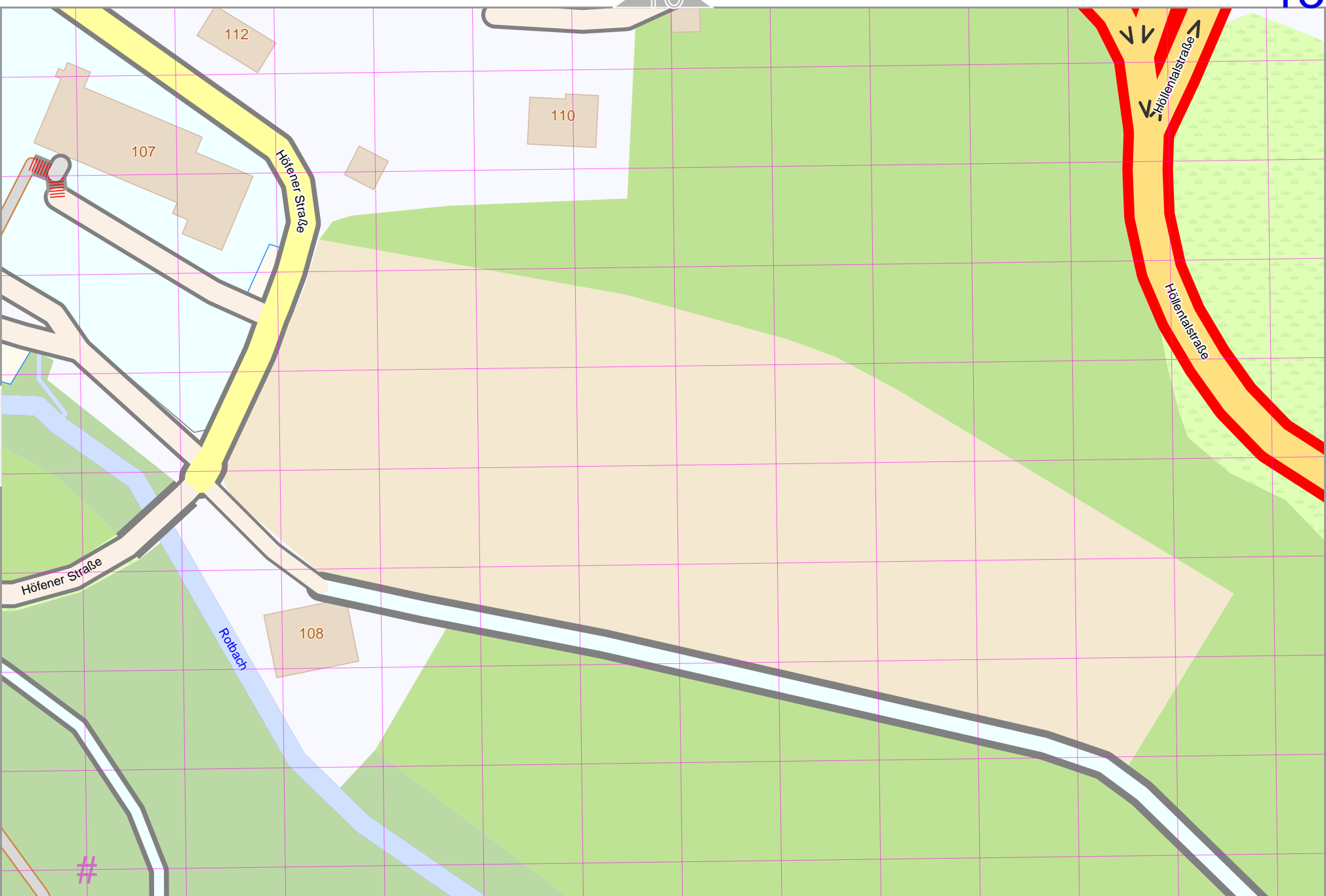
12

Map data © OpenStreetMap contributors

lon 7.98877 lat 47.96181

pdfmap_20230728_174127_Birkenhof_7.98341_47.9634_651.pdf

lon 7.98520 lat 47.96019 [nom. scale = 1 / 1000]



UTM: 32 T easting 424.26 km northing 5312.38 km
UTM-Grid-width = 20m