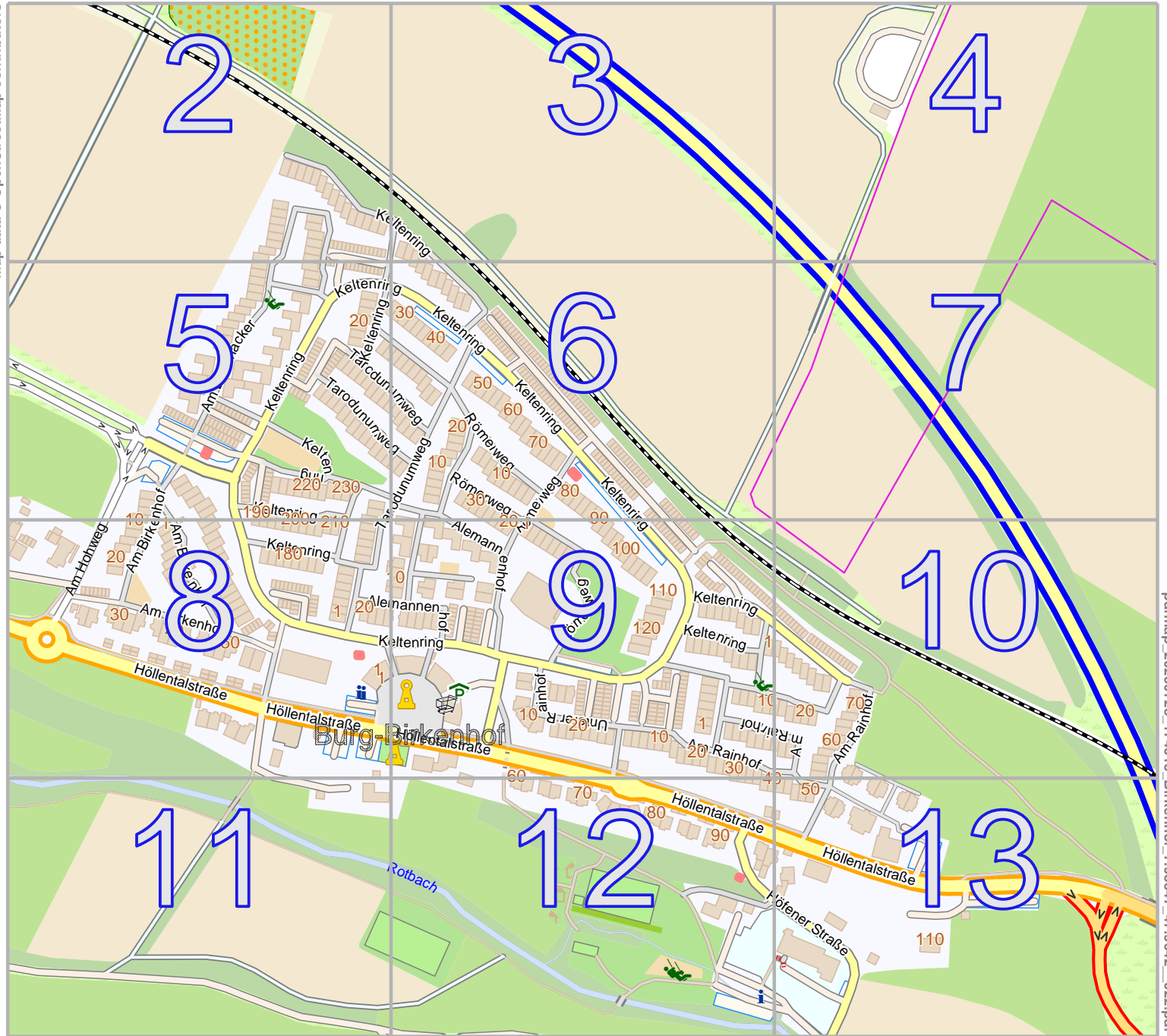


Birkenhof

lon 7.98884 lat 47.96751

Map data © OpenStreetMap contributors



lon 7.97811 lat 47.96103
[nom. scale = 1 / 4000]

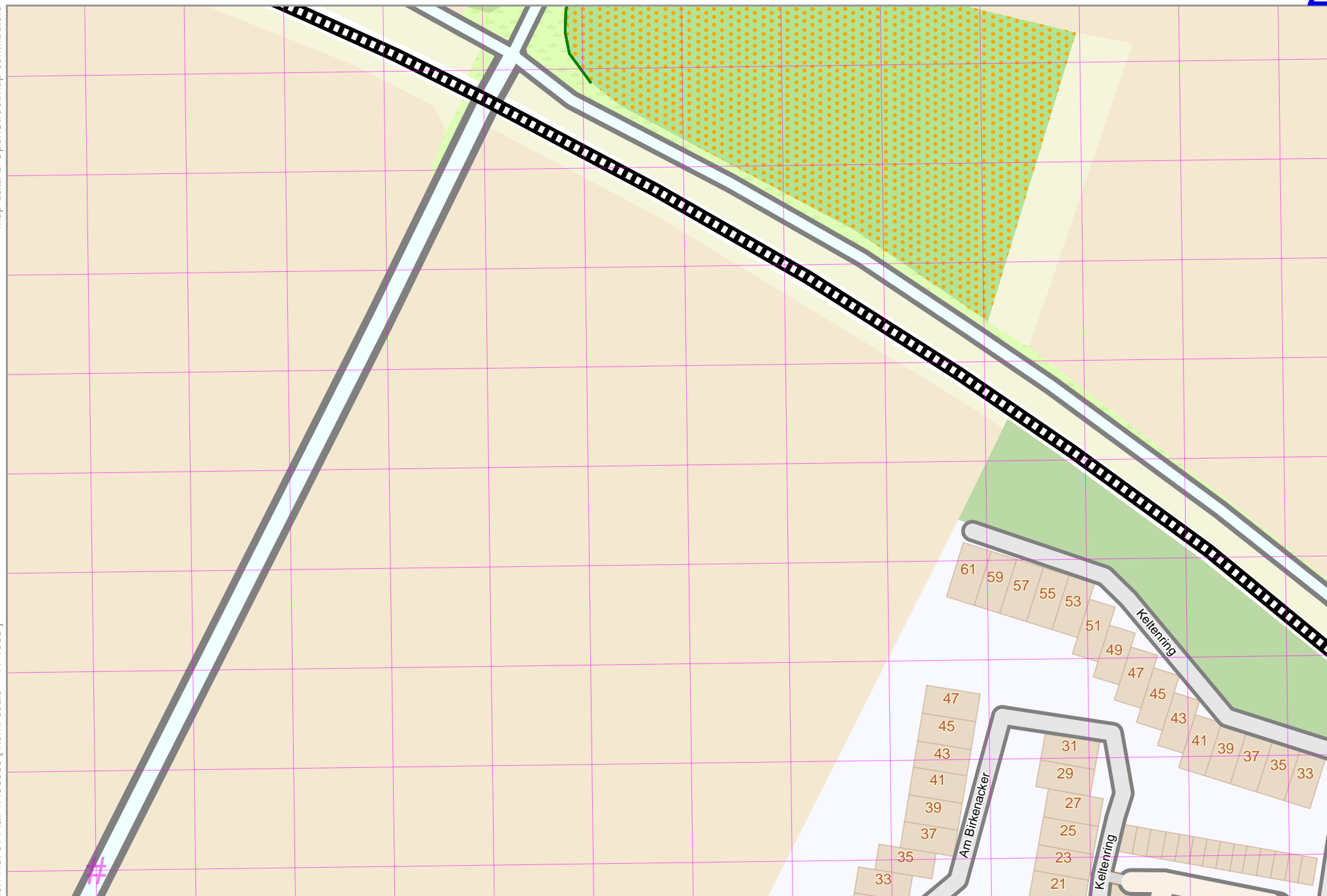
Map data © OpenStreetMap contributors

lon 7.98169 lat 47.96751

lon 7.97811 lat 47.96589 [nom. scale = 1 / 1000]

pdfmap_20230728_174018_Birkenhof_7.98347_47.9642_022.pdf

UTM: 32 T easting 423.74 km northing 5313.02 km
UTM-Grid-width = 20m



Map data © OpenStreetMap contributors

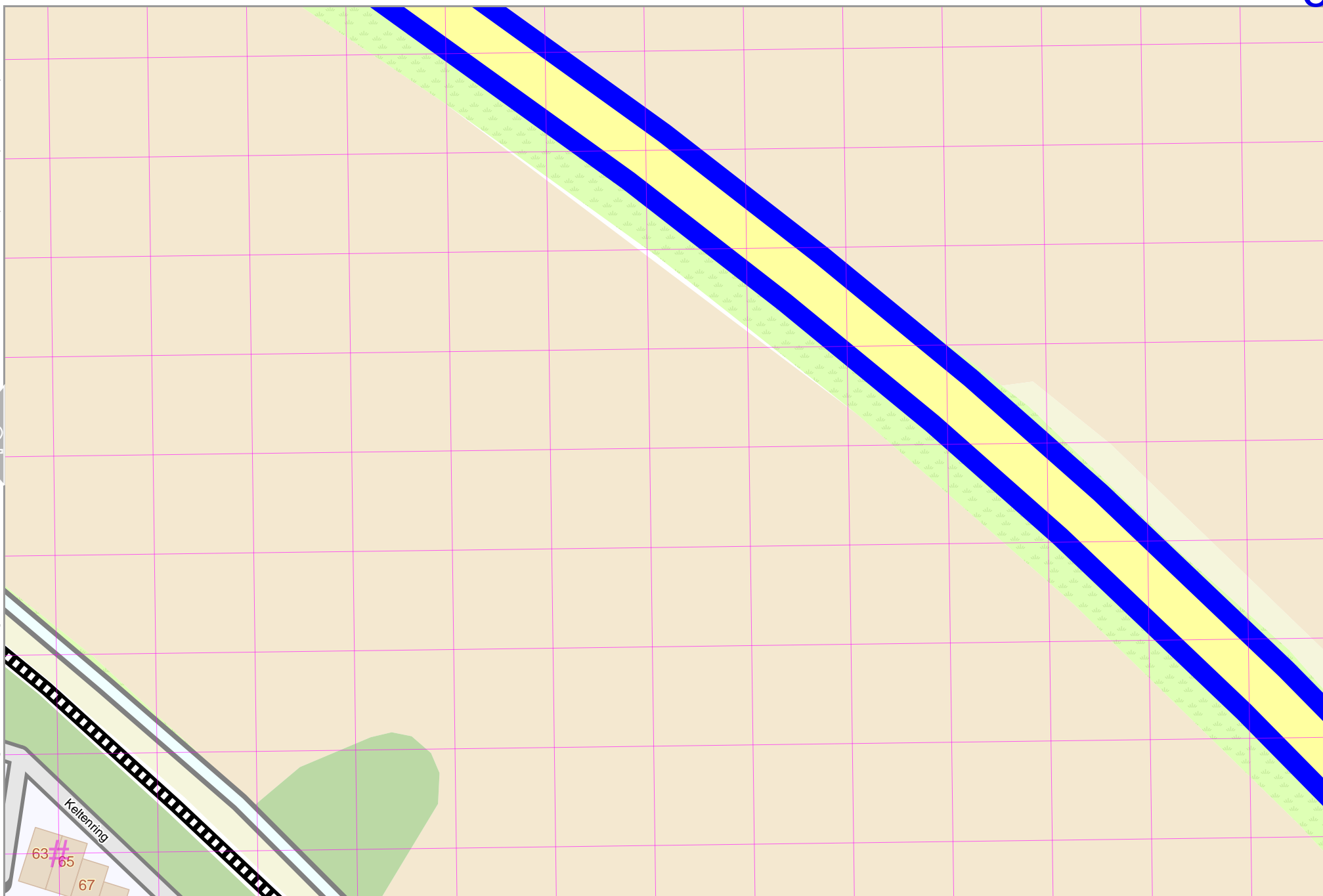
lon 7.98526 lat 47.96751

2

4

lon 7.98169 lat 47.96589 [norm. scale = 1 / 1000]

pdfmap_20230728_174018_Birkenhof_7.98347_47.9642_022.pdf



UTM: 32 T easting 424.00 km northing 5313.02 km
UTM-Grid-width = 20m

6

Birkenhof

Map data © OpenStreetMap contributors

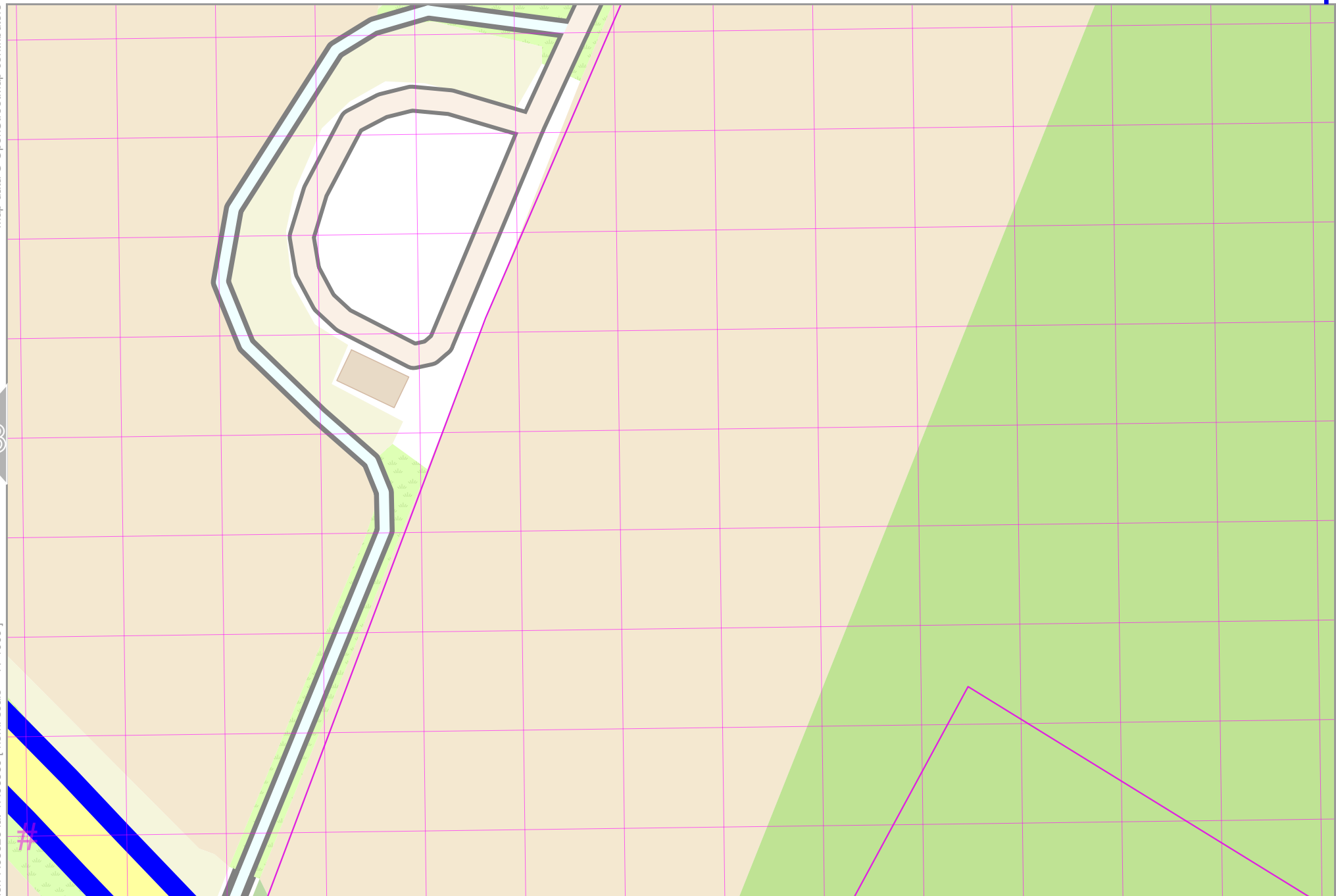
lon 7.98894 lat 47.96751

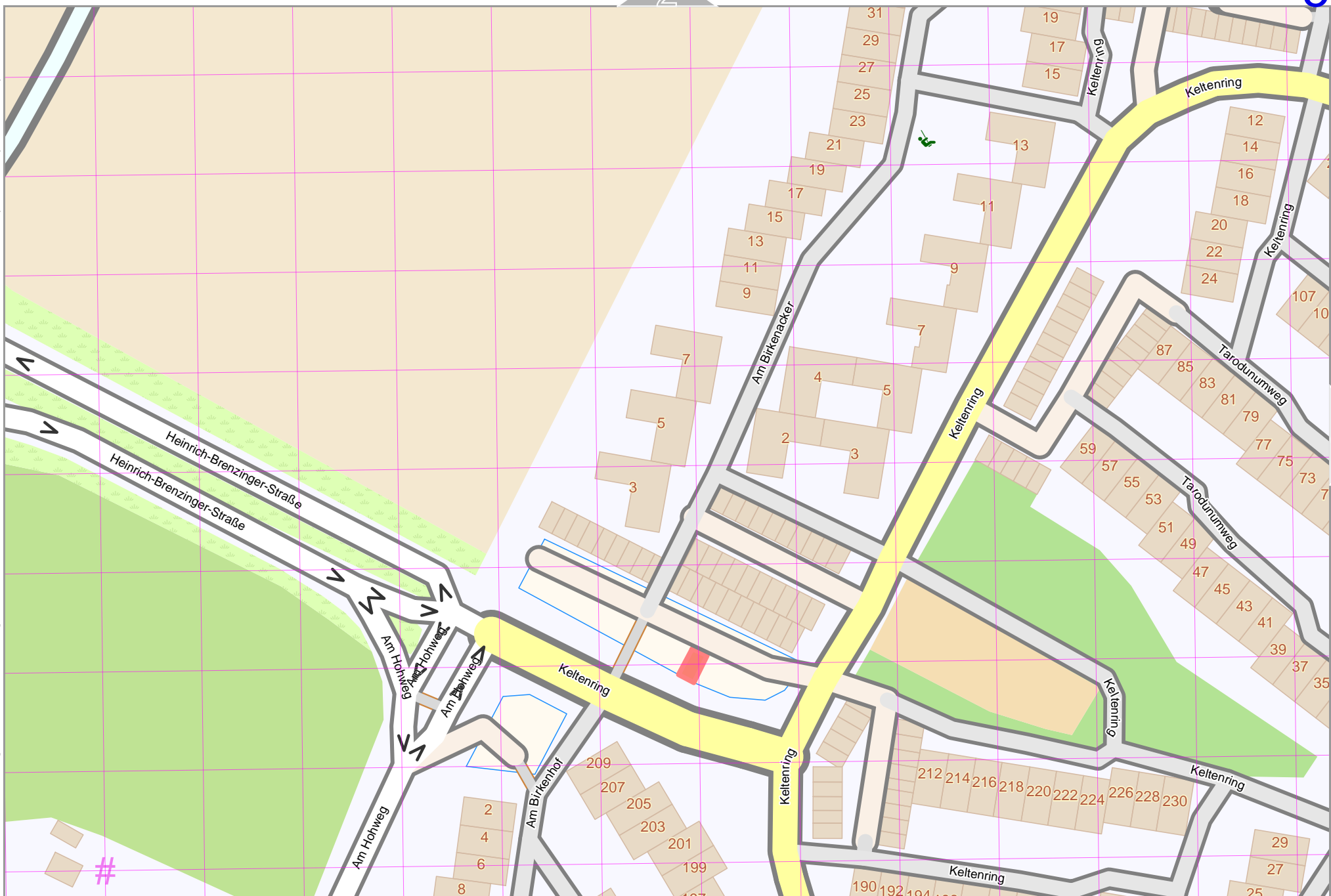


lon 7.98526 lat 47.96589 [nom. scale = 1 / 1000]

pdfmap_20230728_174018_Birkenhof_7.98347_47.9642_022.pdf

UTM: 32 T easting 424.26 km northing 5313.02 km
UTM-Grid-width = 20m





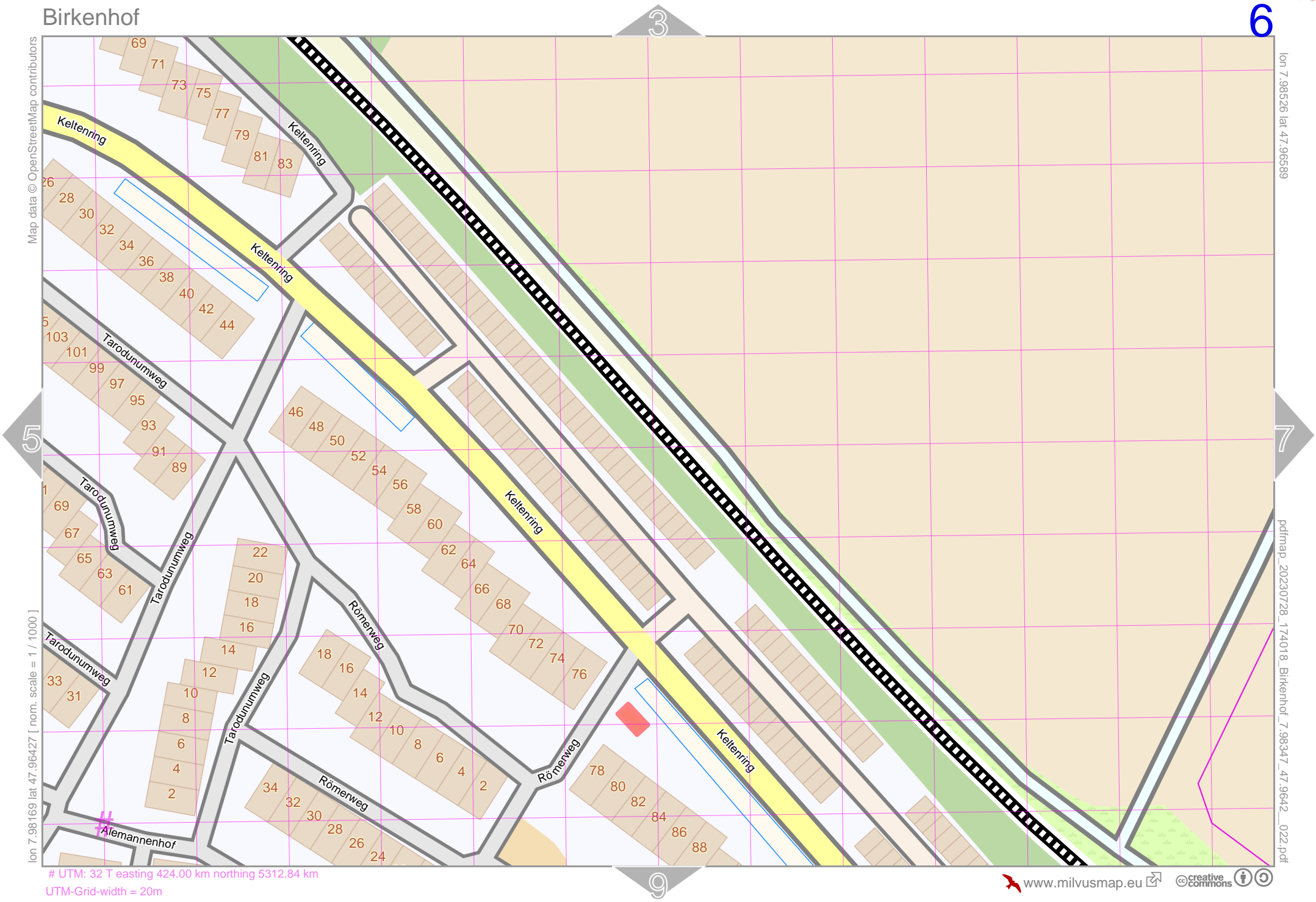
Map data © OpenStreetMap contributors

lon 7.98526 lat 47.96559

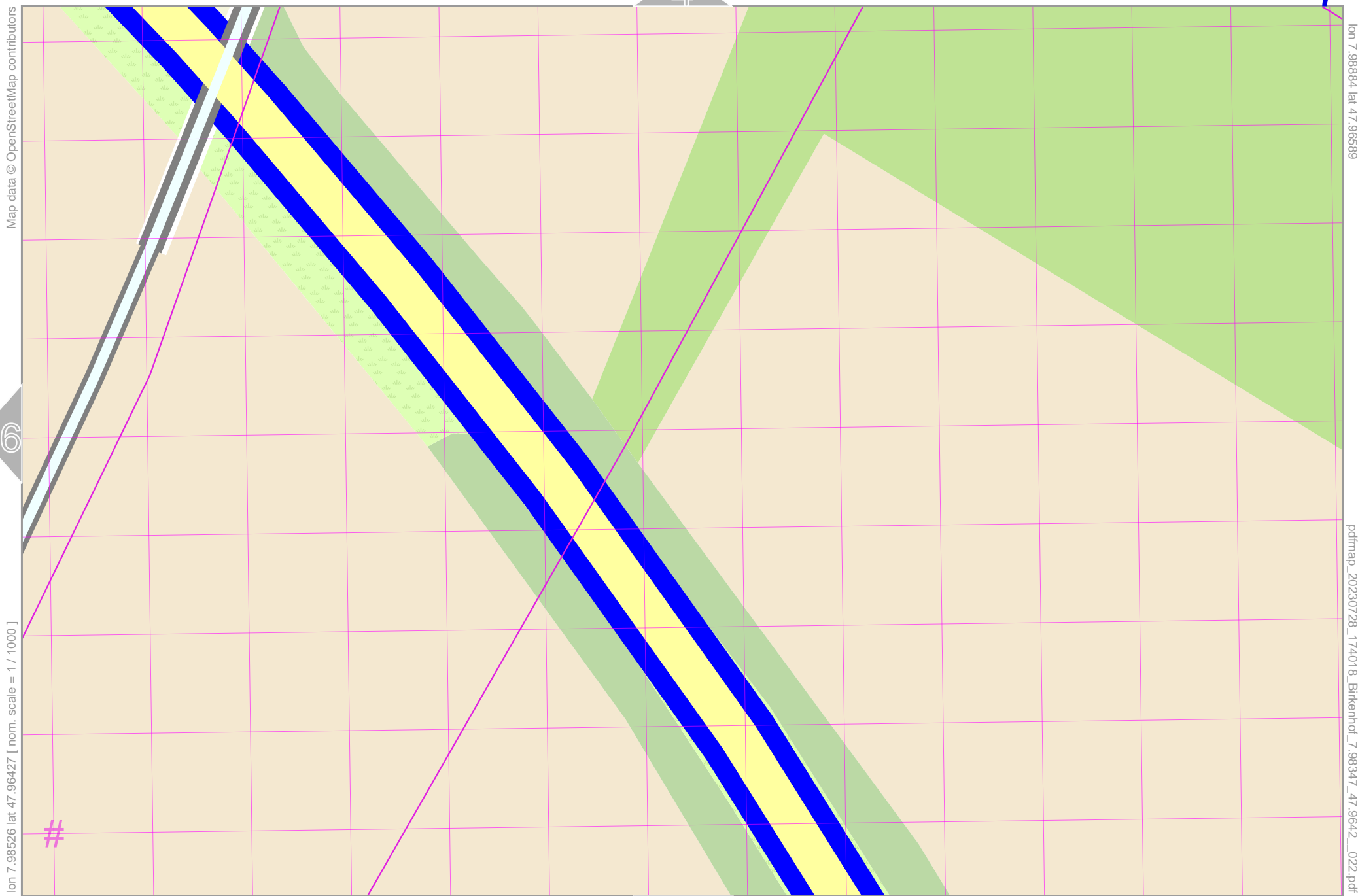
lon 7.98169 lat 47.96427 [nom. scale = 1 / 1000]

pdfmap_20230728_174018_Birkenhof_7.98347_47.9642_022.pdf

UTM: 32 T easting 424.00 km northing 5312.84 km
UTM-Grid-width = 20m



Birkenhof



lon 7.98526 lat 47.96427 [nom. scale = 1 / 1000]

UTM: 32 T easting 424.26 km northing 5312.84 km
UTM-Grid-width = 20m

lon 7.98894 lat 47.96589
pdfmap_20230728_174018_Birkenhof_7.98347_47.9642_022.pdf

top

Birkenhof

8

Map data © OpenStreetMap contributors

lon 7.98169 lat 47.96427

lon 7.97811 lat 47.96265 [nom. scale = 1 / 1000]

pdfmap_20230728_174018_Birkenhof_7.98347_47.9642_022.pdf

UTM: 32 T easting 423.72 km northing 5312.66 km
UTM-Grid-width = 20m



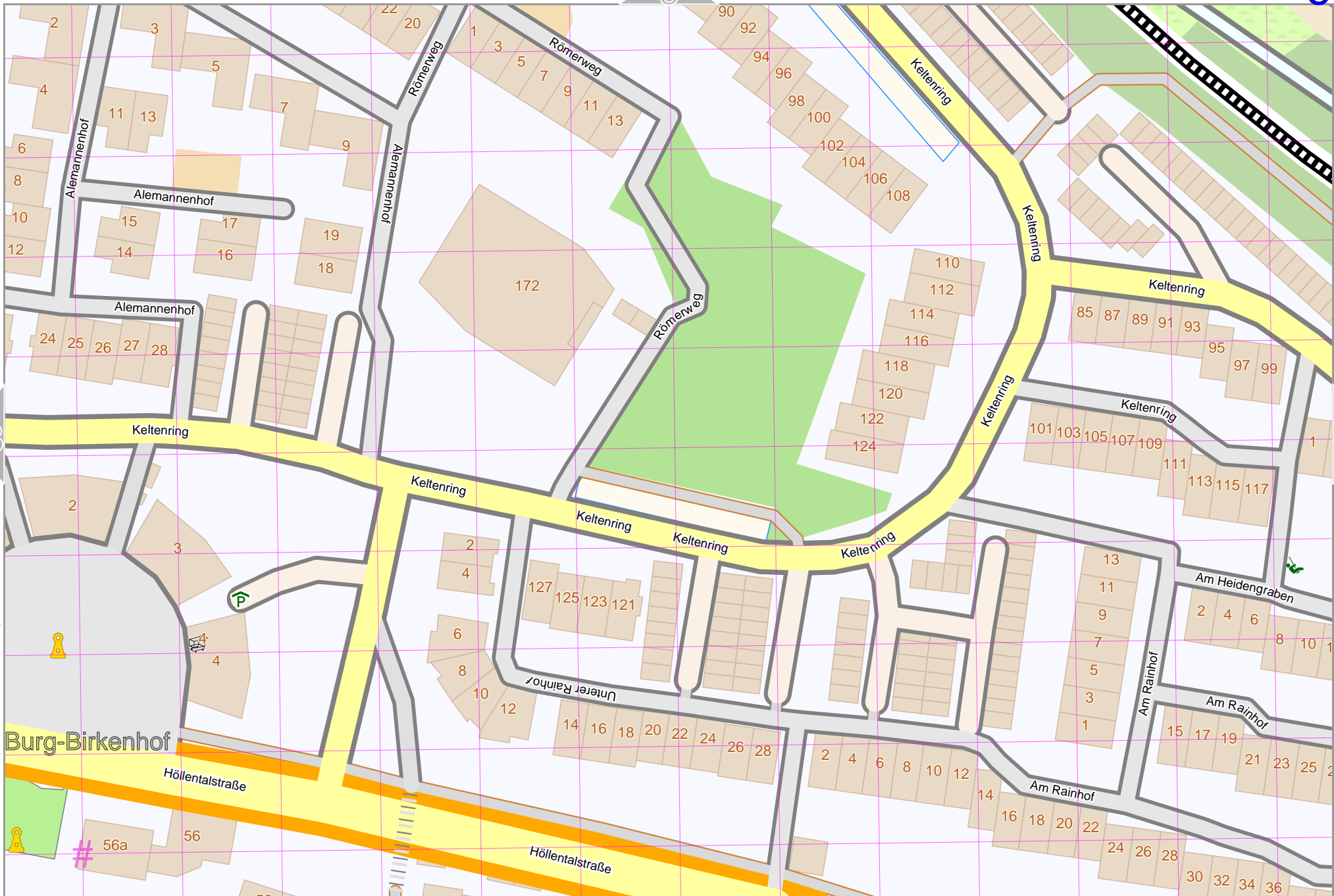
5

11

Birkenhof

Map data © OpenStreetMap contributors

lon 7.98169 lat 47.96265 [nom. scale = 1 / 1000]



lon 7.98526 lat 47.96427

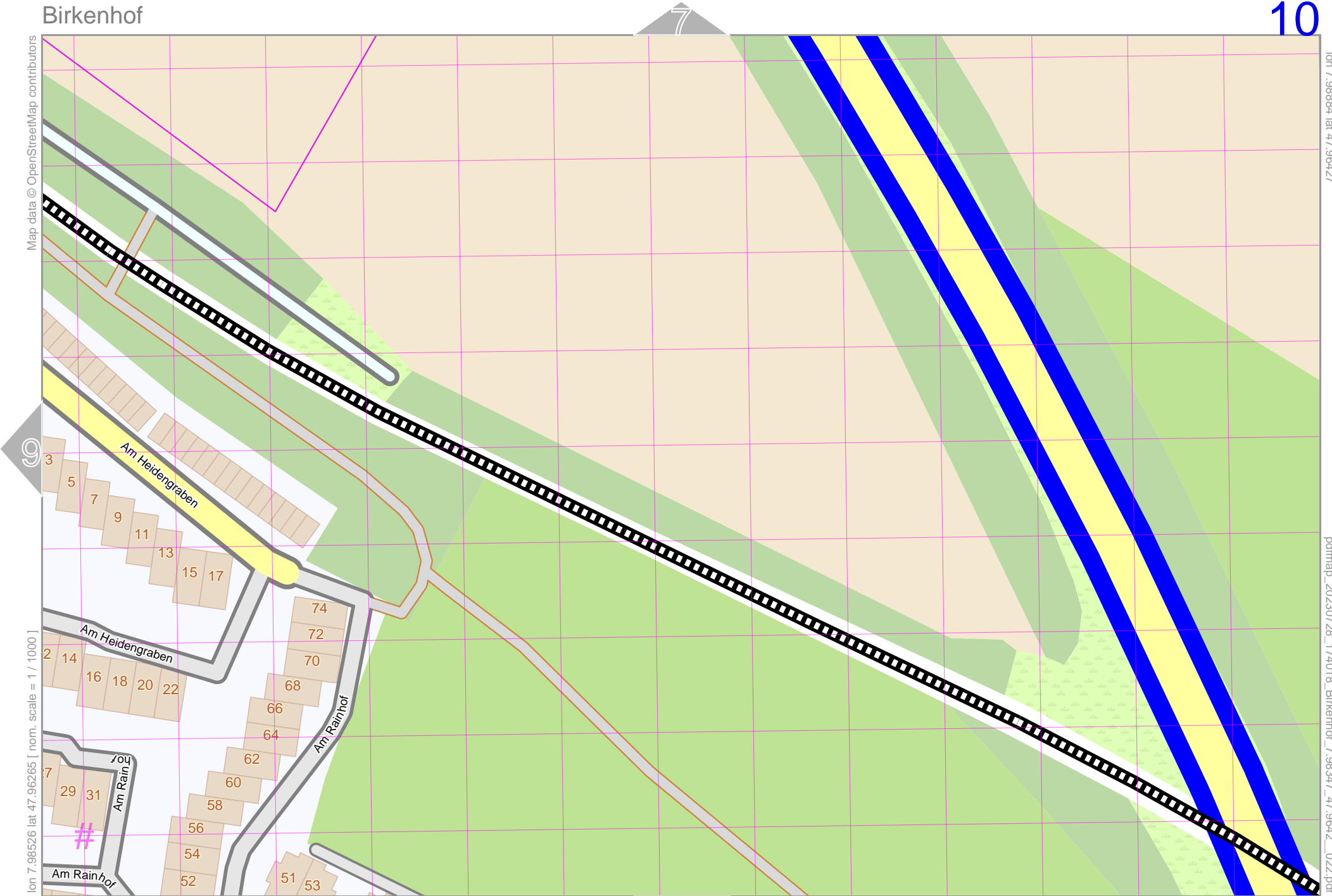
pdfmap_20230728_174018_Birkenhof_7.98347_47.9642_022.pdf

UTM: 32 T easting 424.00 km northing 5312.66 km
UTM-Grid-width = 20m

Map data © OpenStreetMap contributors

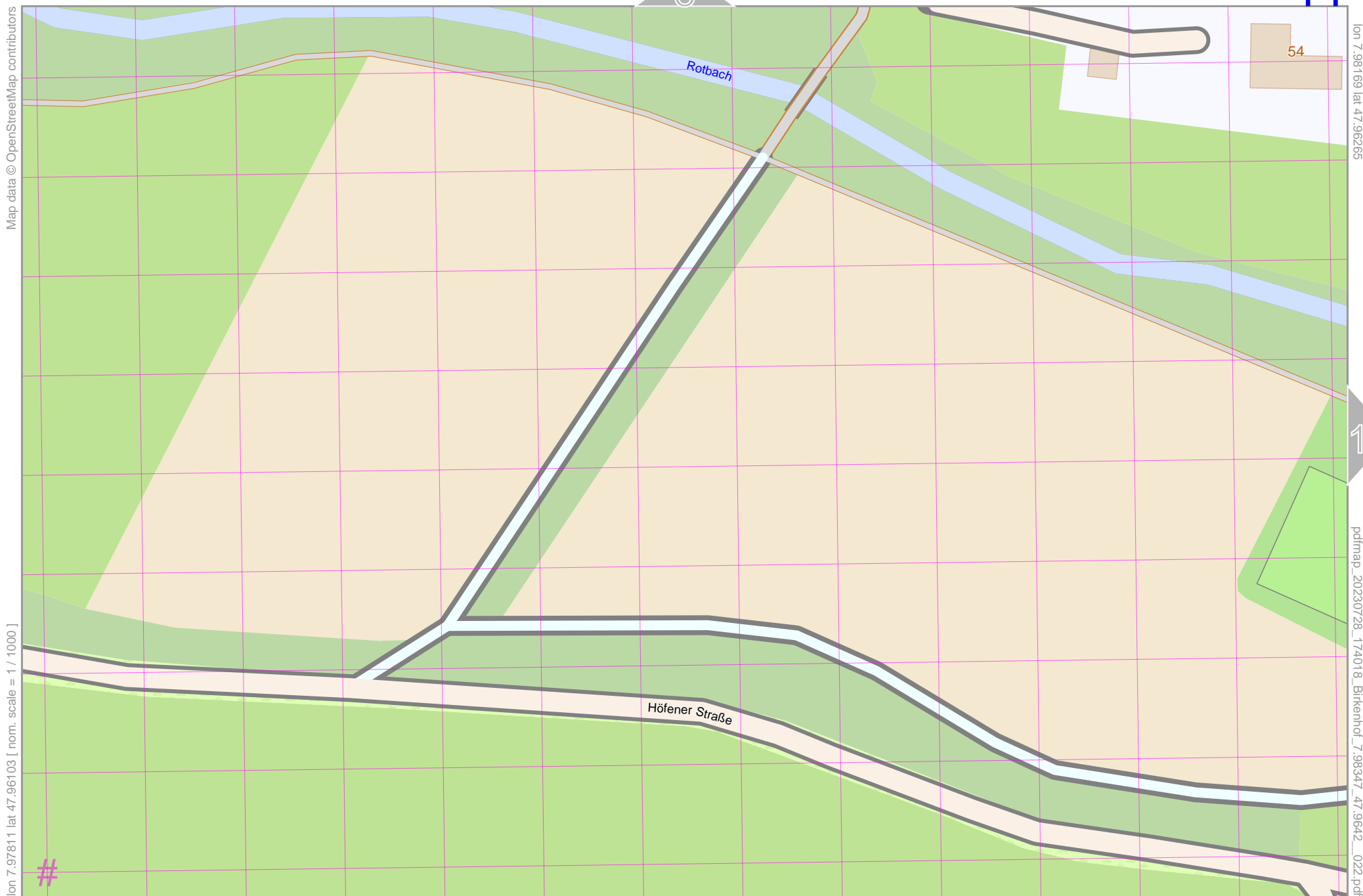
lon 7.98526 lat 47.96265 [nom. scale = 1 / 1000]

UTM: 32 T easting 424.26 km northing 5312.66 km
UTM-Grid-width = 20m



Birkenhof

top



Map data © OpenStreetMap contributors

lon 7.98169 lat 47.96265

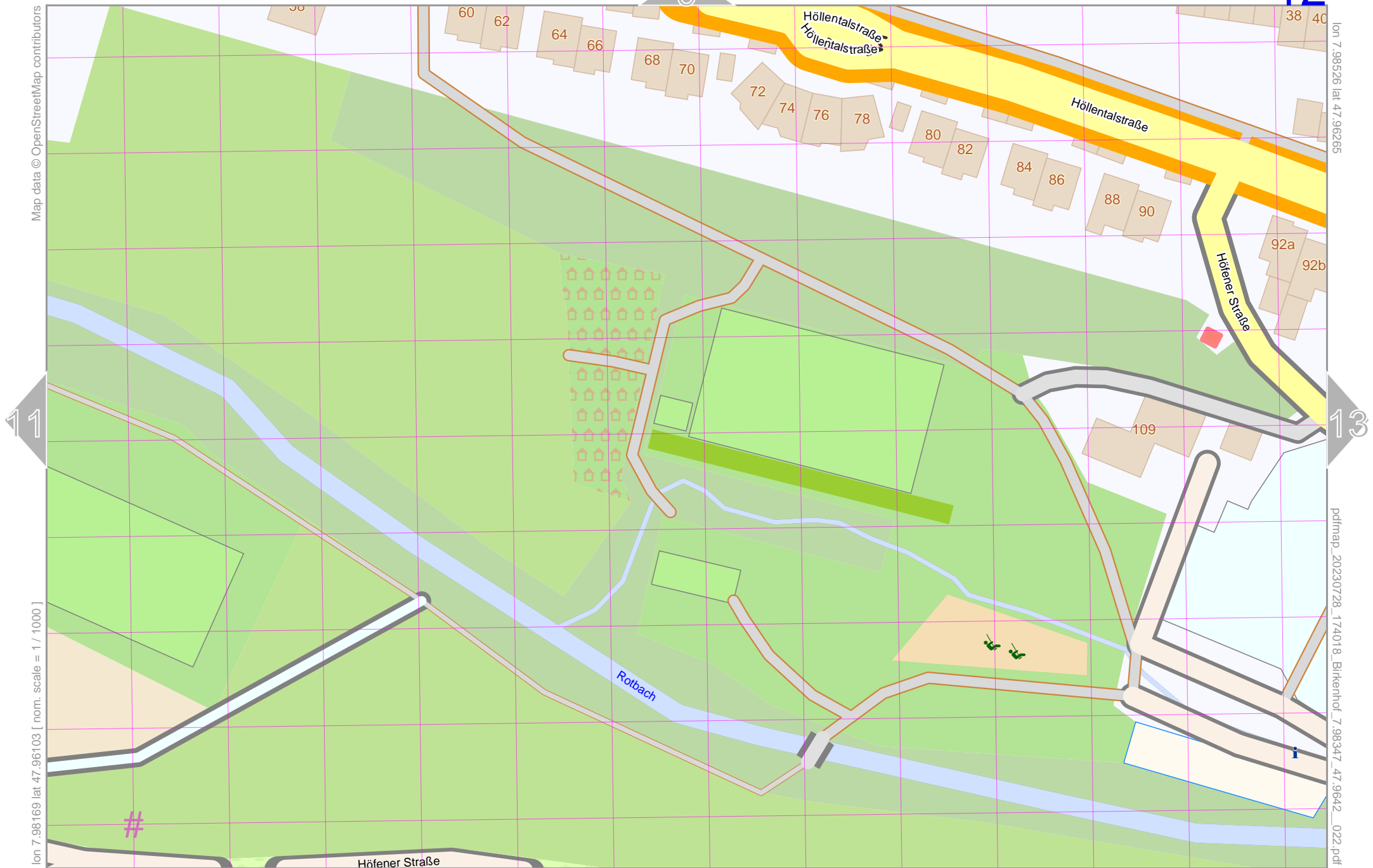
lon 7.97811 lat 47.96103 [nom. scale = 1 / 1000]

pdfmap_20230728_174018_Birkenhof_7.98347_47.9642_022.pdf

UTM: 32 T easting 423.72 km northing 5312.48 km
UTM-Grid-width = 20m

Map data © OpenStreetMap contributors

lon 7.98526 lat 47.96295



lon 7.98169 lat 47.96103 [nom. scale = 1 / 1000]

pdfmap_20230728_174018_Birkenhof_7.98347_47.9642_022.pdf

UTM: 32 T easting 424.00 km northing 5312.48 km
UTM-Grid-width = 20m

Map data © OpenStreetMap contributors

lon 7.98894 lat 47.96265

lon 7.98526 lat 47.96103 [nom. scale = 1 / 1000]

pdfmap_20230728_174018_Birkenhof_7.98347_47.9642_022.pdf

UTM: 32 T easting 424.26 km northing 5312.48 km
UTM-Grid-width = 20m

