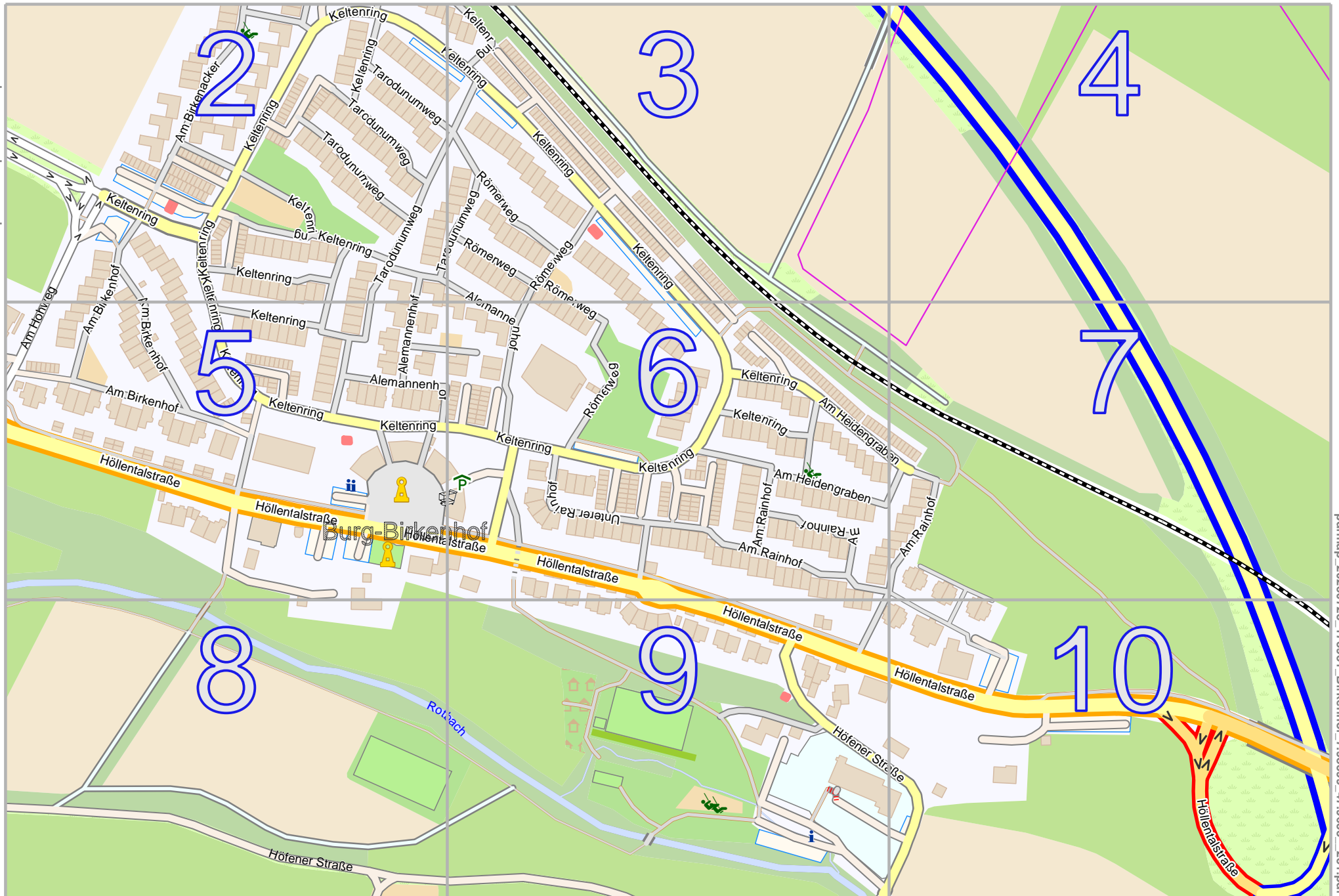


Birkenhof

lon 7.98935 lat 47.96579

Map data © OpenStreetMap contributors



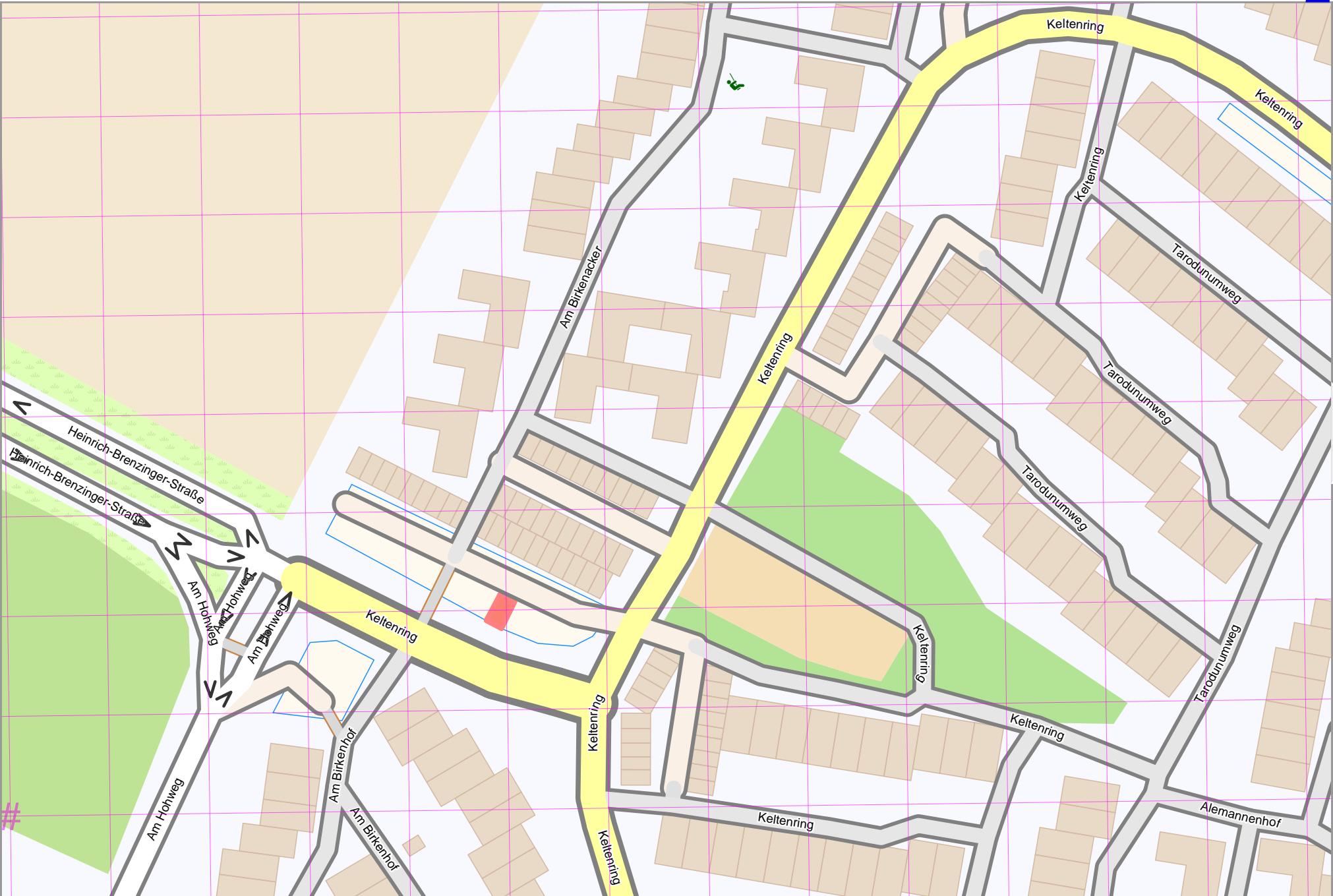
pdfmap_20230728_173931_Birkenhof_7.98399_47.9633_251.pdf

lon 7.97863 lat 47.96094
[nom. scale = 1 / 3000]

Birkenhof

Map data © OpenStreetMap contributors

lon 7.97863 lat 47.96418 [nom. scale = 1 / 1000]



lon 7.98220 lat 47.96579

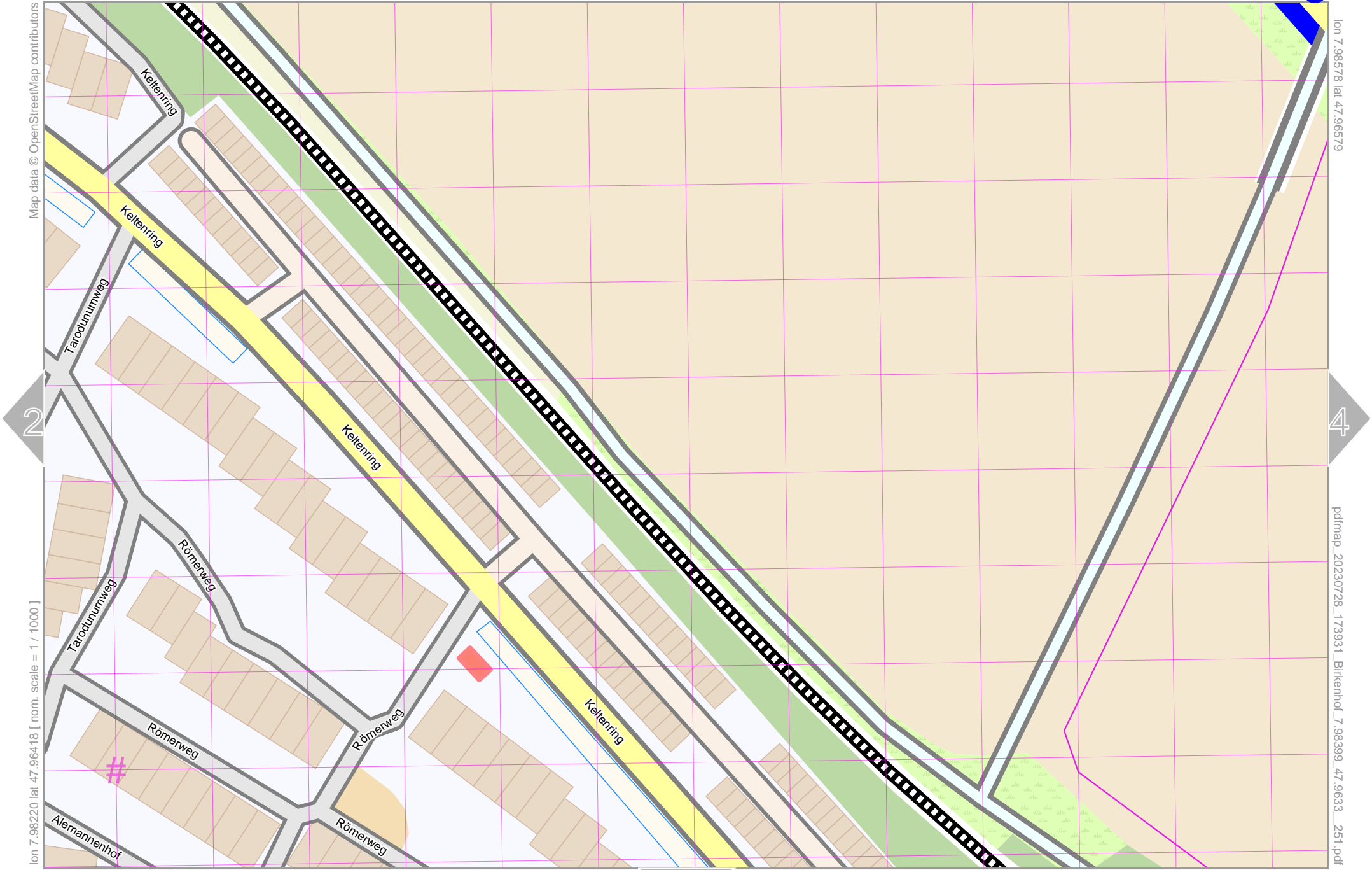
pdfmap_20230728_173931_Birkenhof_7.98399_47.9633_251.pdf

UTM: 32 T easting 423.76 km northing 5312.84 km
UTM-Grid-width = 20m



Birkenhof

Map data © OpenStreetMap contributors



2

4

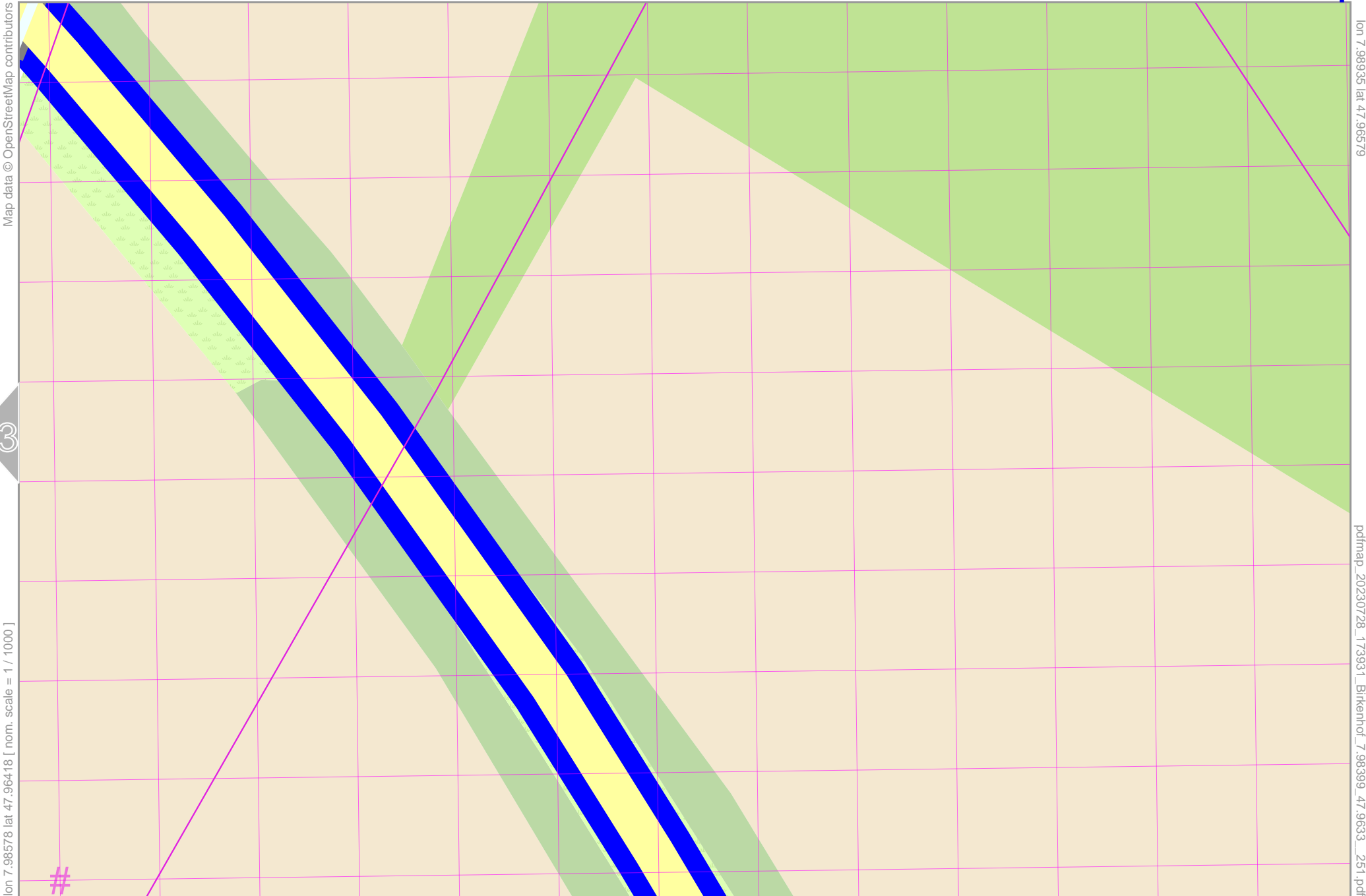
lon 7.98220 lat 47.96418 [nom. scale = 1 / 1000]

pdfmap_20230728_173931_Birkenhof_7.98399_47.9633_251.pdf

UTM: 32 T easting 424.04 km northing 5312.84 km
UTM-Grid-width = 20m

6

Birkenhof



Map data © OpenStreetMap contributors

lon 7.98935 lat 47.96579

pdfmap_20230728_173931_Birkenhof_7.98399_47.9633_251.pdf

lon 7.98578 lat 47.96418 [nom. scale = 1 / 1000]

UTM: 32 T easting 424.30 km northing 5312.82 km
UTM-Grid-width = 20m

Birkenhof

Map data © OpenStreetMap contributors

lon 7.97863 lat 47.96256 [nom. scale = 1 / 1000]



lon 7.98220 lat 47.96418

pdfmap_20230728_173931_Birkenhof_7.98399_47.9633_251.pdf

UTM: 32 T easting 423.76 km northing 5312.66 km
UTM-Grid-width = 20m

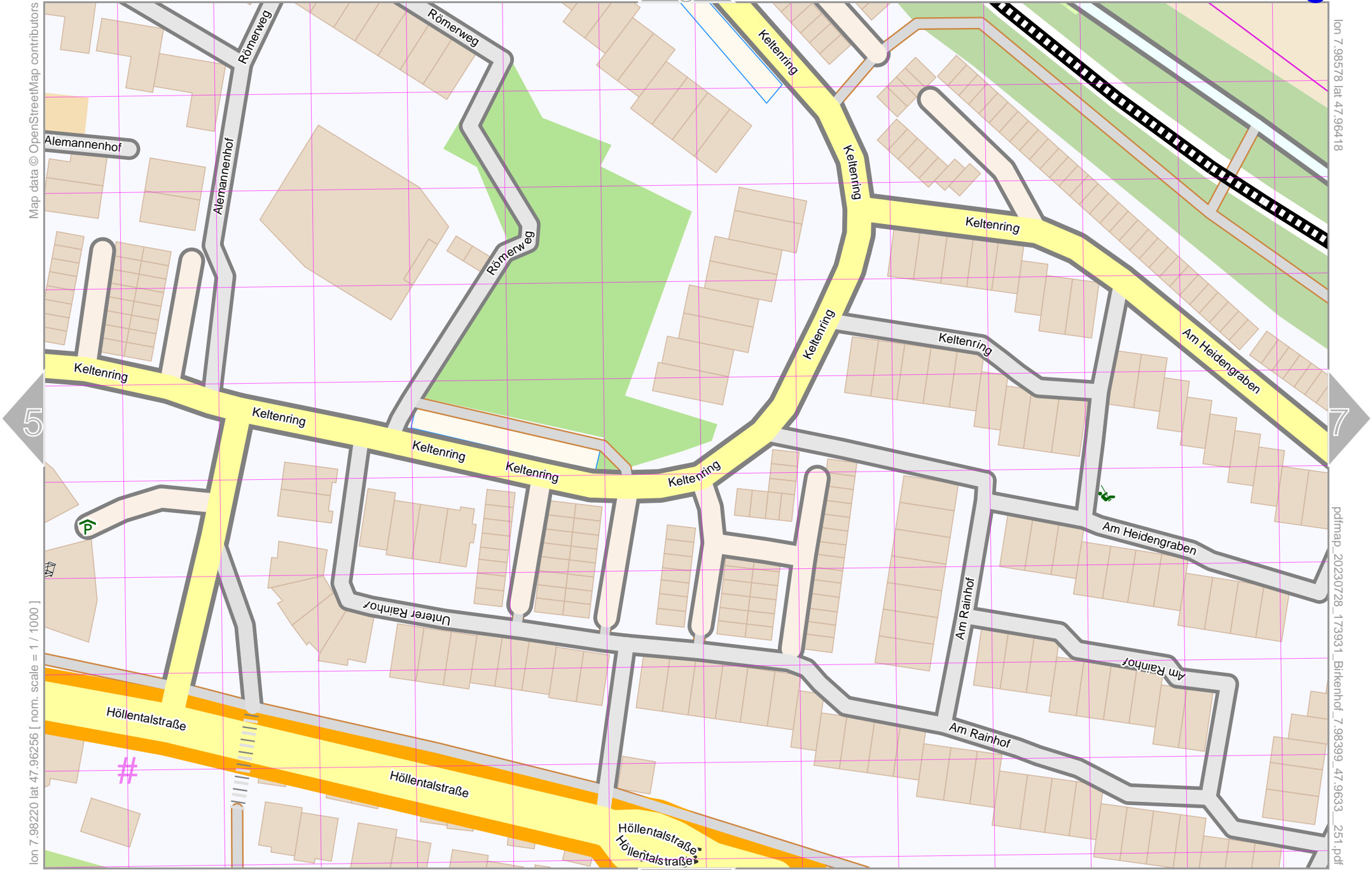
Birkenhof

Map data © OpenStreetMap contributors

lon 7.98578 lat 47.96418

pdfmap_20230728_173931_Birkenhof_7.98399_47.9633_251.pdf

lon 7.98220 lat 47.96256 [nom. scale = 1 / 1000]



UTM: 32 T easting 424.04 km northing 5312.66 km
UTM-Grid-width = 20m

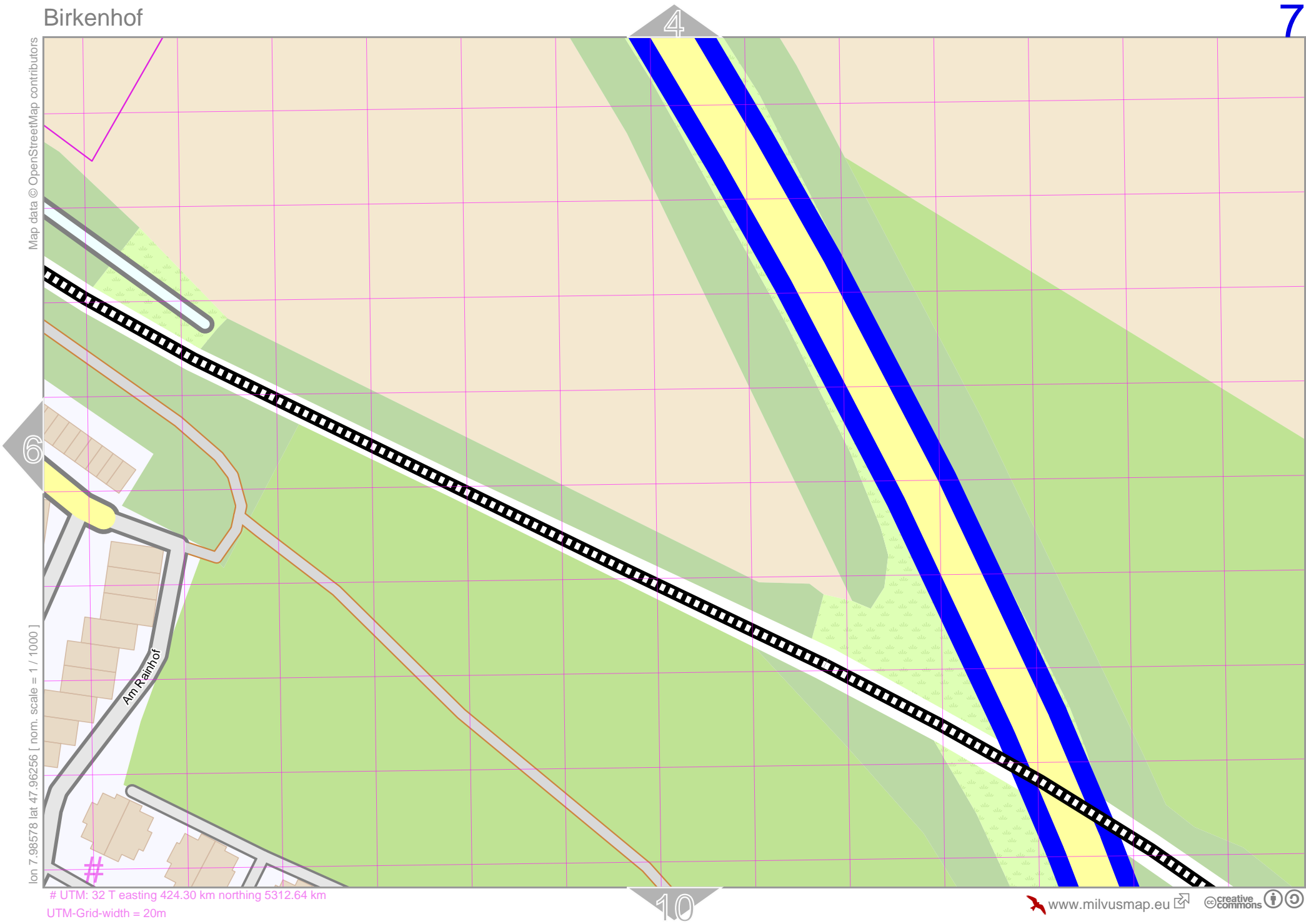
Map data © OpenStreetMap contributors

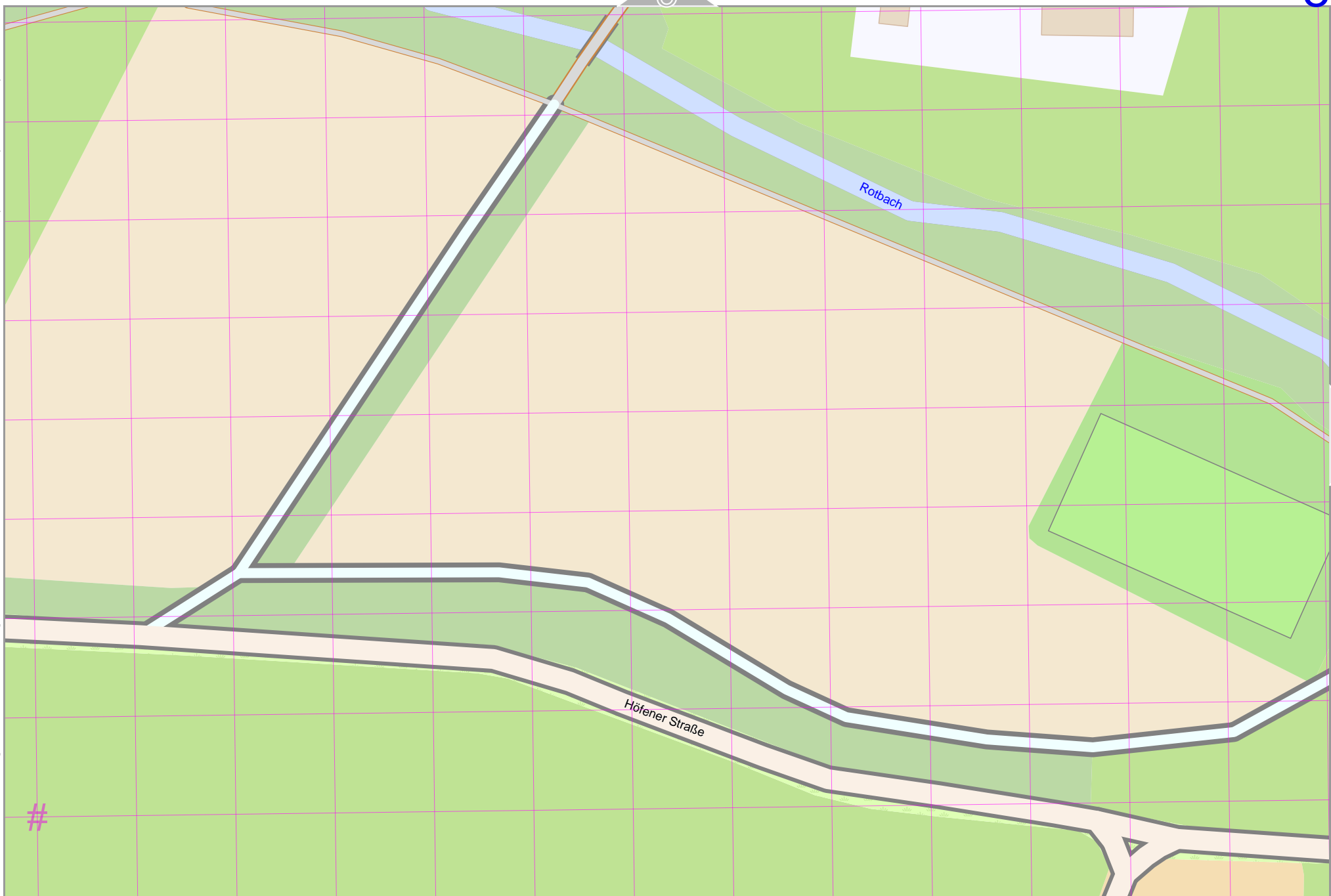
lon 7.98935 lat 47.96418

lon 7.98578 lat 47.96256 [nom. scale = 1 / 1000]

pdfmap_20230728_173931_Birkenhof_7.98399_47.9633_251.pdf

UTM: 32 T easting 424.30 km northing 5312.64 km
UTM-Grid-width = 20m

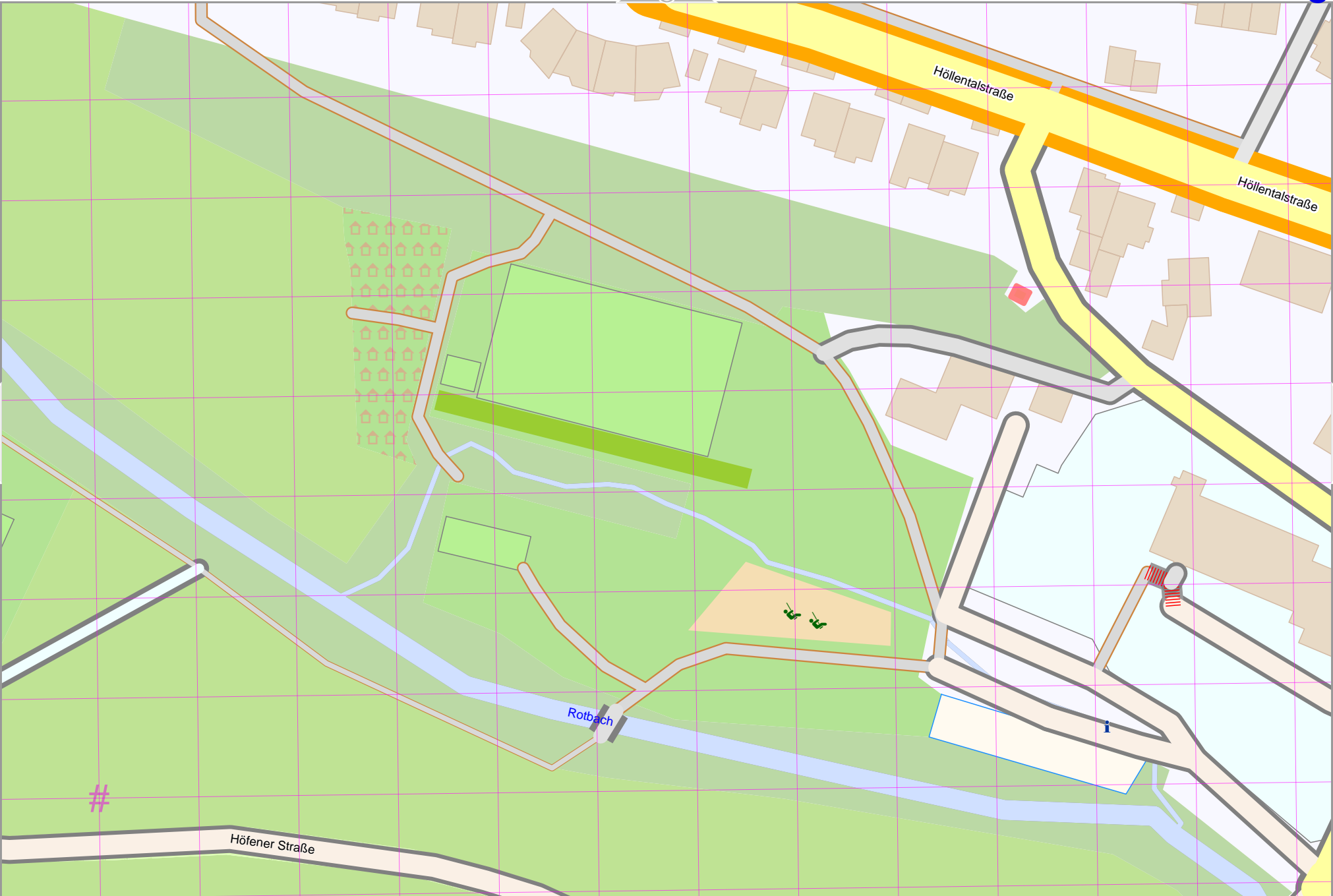




Birkenhof

Map data © OpenStreetMap contributors

lon 7.98220 lat 47.96094 [nom. scale = 1 / 1000]



lon 7.98578 lat 47.96256

pdfmap_20230728_173931_Birkenhof_7.98399_47.9633_251.pdf

UTM: 32 T easting 424.04 km northing 5312.48 km
UTM-Grid-width = 20m

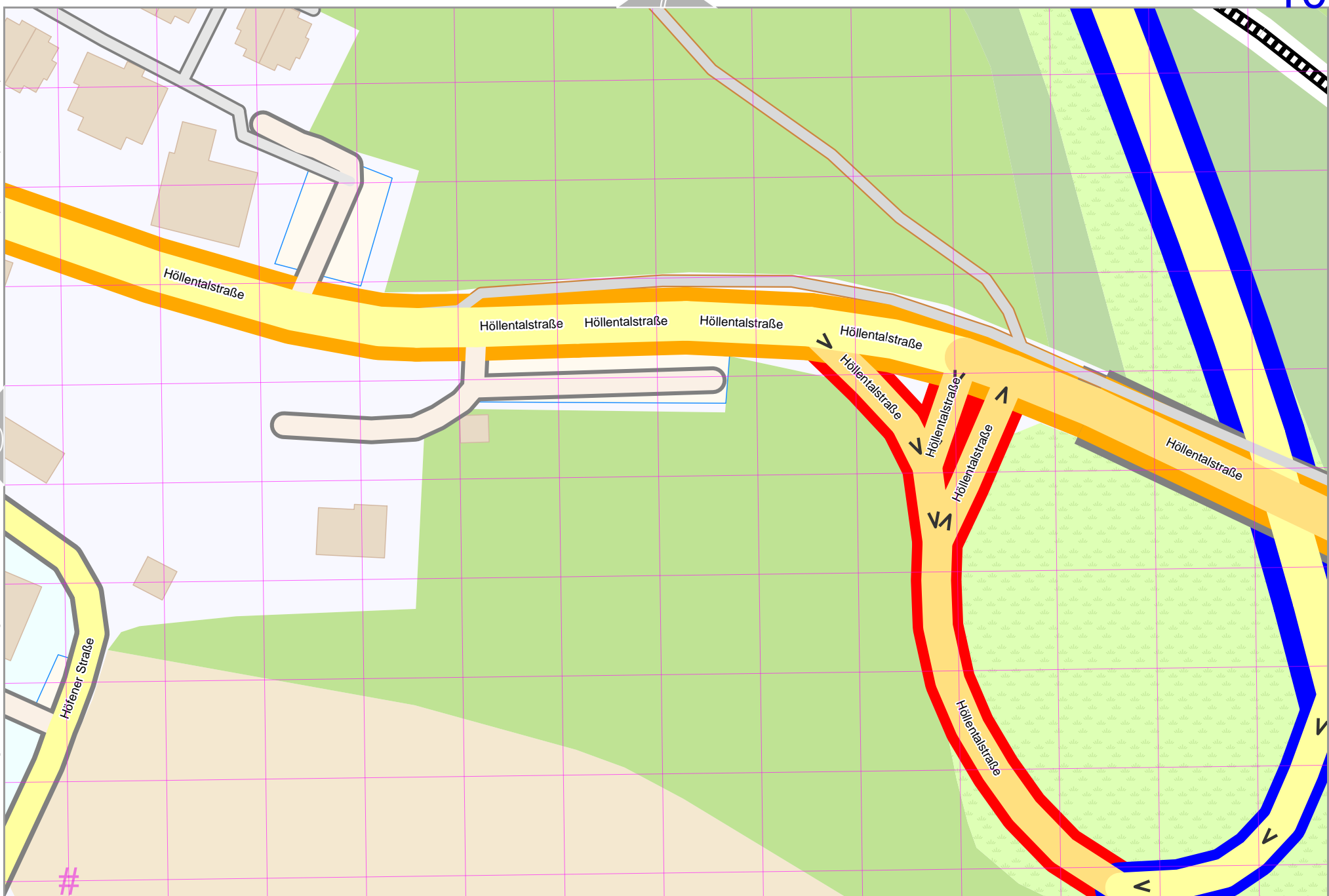
Birkenhof

Map data © OpenStreetMap contributors

lon 7.98935 lat 47.96256

pdfmap_20230728_173931_Birkenhof_7.98399_47.9633_251.pdf

lon 7.98578 lat 47.96094 [norm. scale = 1 / 1000]



UTM: 32 T easting 424.30 km northing 5312.46 km
UTM-Grid-width = 20m